Ohio County Profiles

Prepared by the Office of Research **2021 Edition**

Wyandot County



Established:	Act - February 3, 1845
2020 Population:	21,900
Land Area:	405.6 square miles
County Seat:	Upper Sandusky City
Named for:	Wyandotte Native American Tribe



Taxes

Taxable value of real property	$534,404,840
Residential	$278,931,360
Agriculture	$190,956,550
Industrial	$29,040,340
Commercial	$35,464,250
Mineral	$12,340
Ohio income tax liability	$11,114,002
Average per return	$1,020.19

Land Use/Land Cover

	Percent
Developed, Lower Intensity	5.90%
Developed, Higher Intensity	0.68%
Barren (strip mines, gravel pits, etc.)	0.50%
Forest	9.47%
Shrub/Scrub and Grasslands	0.52%
Pasture/Hay	2.93%
Cultivated Crops	78.38%
Wetlands	0.83%
Open Water	0.79%

Largest Places

	Census 2020	Census 2010
Upper Sandusky city	6,698	6,596
Carey vil.	3,565	3,674
Tymochtee twp	1,086	1,124
Crawford twp UB	1,045	1,115
Salem twp UB	981	1,001
Crane twp UB	847	922
Sycamore vil.	793	861
Eden twp UB	790	811
Pitt twp UB	737	804
Nevada vil.	706	760

UB: Unincorporated balance.

Total Population

Census

1800		1910	20,760
1810		1920	19,481
1820		1930	19,036
1830		1940	19,218
1840		1950	19,785
1850	11,194	1960	21,648
1860	15,596	1970	21,826
1870	18,553	1980	22,651
1880	22,395	1990	22,254
1890	21,722	2000	22,908
1900	21,125	2010	22,615

2020	21,900

Projected

2030	21,000
2040	20,080

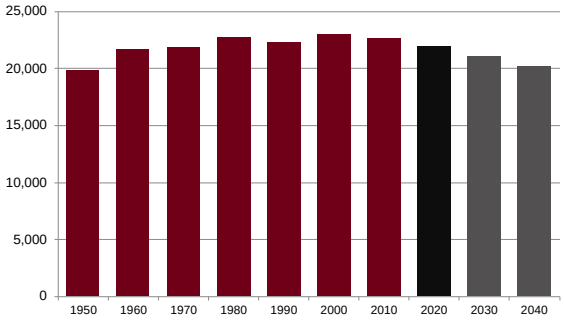

Wyandot County

Population by Race

	Number	Percent
ACS Total Population	22,000	100.0%
White	21,372	97.1%
African-American	36	0.2%
Native American	0	0.0%
Asian	183	0.8%
Pacific Islander	0	0.0%
Other	154	0.7%
Two or More Races	255	1.2%
Hispanic (may be of any race)	660	3.0%
Total Minority	1,105	5.0%

Educational Attainment

	Number	Percent
Persons 25 years and over	15,220	100.0%
No high school diploma	1,235	8.1%
High school graduate	6,959	45.7%
Some college, no degree	2,620	17.2%
Associate degree	1,795	11.8%
Bachelor's degree	1,748	11.5%
Master's degree or higher	863	5.7%

Family Type by Employment Status

	Number	Percent
Total Families	6,091	100.0%
Married couple, husband and wife in labor force	2,653	43.6%
Married couple, husband in labor force, wife not	775	12.7%
Married couple, wife in labor force, husband not	409	6.7%
Married couple, husband and wife not in labor force	886	14.5%
Male householder, in labor force	418	6.9%
Male householder, not in labor force	40	0.7%
Female householder, in labor force	704	11.6%
Female householder, not in labor force	206	3.4%

Household Income

	Number	Percent
Total Households	9,081	100.0%
Less than $10,000	403	4.4%
$10,000 to $19,999	801	8.8%
$20,000 to $29,999	1,069	11.8%
$30,000 to $39,999	893	9.8%
$40,000 to $49,999	828	9.1%
$50,000 to $59,999	946	10.4%
$60,000 to $74,999	1,160	12.8%
$75,000 to $99,999	1,281	14.1%
$100,000 to $149,999	1,186	13.1%
$150,000 to $199,999	295	3.2%
$200,000 or more	219	2.4%
Median household income	$55,767	

Percentages may not sum to 100% due to rounding.

Population by Age

	Number	Percent
ACS Total Population	22,000	100.0%
Under 5 years	1,239	5.6%
5 to 17 years	3,834	17.4%
18 to 24 years	1,707	7.8%
25 to 44 years	5,028	22.9%
45 to 64 years	6,062	27.6%
65 years and more	4,130	18.8%
Median Age	42.1	

Family Type by Presence of Own Children Under 18

	Number	Percent
Total Families	6,132	100.0%
Married-couple families with own children	1,562	25.5%
Male householder, no wife present, with own children	272	4.4%
Female householder, no husband present, with own children	624	10.2%
Families with no own children	3,674	59.9%

Poverty Status of Families By Family Type by Presence Of Related Children

	Number	Percent
Total Families	6,132	100.0%
Family income above poverty level	5,847	95.4%
Family income below poverty level	285	4.6%
Married couple, with related children	7	0.1%
Male householder, no wife present, with related children	10	0.2%
Female householder, no husband present, with related children	134	2.2%
Families with no related children	134	2.2%

Ratio of Income To Poverty Level

	Number	Percent
Population for whom poverty status is determined	21,648	100.0%
Below 50% of poverty level	635	2.9%
50% to 99% of poverty level	976	4.5%
100% to 124% of poverty level	1,137	5.3%
125% to 149% of poverty level	1,613	7.5%
150% to 184% of poverty level	1,298	6.0%
185% to 199% of poverty level	395	1.8%
200% of poverty level or more	15,594	72.0%

Geographical Mobility

	Number	Percent
Population aged 1 year and older	21,719	100.0%
Same house as previous year	19,443	89.5%
Different house, same county	1,379	6.3%
Different county, same state	701	3.2%
Different state	139	0.6%
Abroad	57	0.3%

Wyandot County

Travel Time To Work

	Number	Percent
Workers 16 years and over	10,880	100.0%
Less than 15 minutes	3,780	34.7%
15 to 29 minutes	4,069	37.4%
30 to 44 minutes	2,013	18.5%
45 to 59 minutes	479	4.4%
60 minutes or more	539	5.0%
Mean travel time	21.6 minutes	

Housing Units

	Number	Percent
Total housing units	9,949	100.0%
Occupied housing units	9,081	91.3%
Owner occupied	6,726	74.1%
Renter occupied	2,355	25.9%
Vacant housing units	868	8.7%

Year Structure Built

	Number	Percent
Total housing units	9,949	100.0%
Built 2014 or later	64	0.6%
Built 2010 to 2013	93	0.9%
Built 2000 to 2009	929	9.3%
Built 1990 to 1999	1,028	10.3%
Built 1980 to 1989	853	8.6%
Built 1970 to 1979	1,322	13.3%
Built 1960 to 1969	821	8.3%
Built 1950 to 1959	1,003	10.1%
Built 1940 to 1949	570	5.7%
Built 1939 or earlier	3,266	32.8%
Median year built	1962	

Value for Specified Owner-Occupied Housing Units

	Number	Percent
Specified owner-occupied housing units	6,726	100.0%
Less than $20,000	297	4.4%
$20,000 to $39,999	168	2.5%
$40,000 to $59,999	395	5.9%
$60,000 to $79,999	697	10.4%
$80,000 to $99,999	950	14.1%
$100,000 to $124,999	963	14.3%
$125,000 to $149,999	885	13.2%
$150,000 to $199,999	1,163	17.3%
$200,000 to $299,999	817	12.1%
$300,000 to $499,999	302	4.5%
$500,000 to $999,999	64	1.0%
$1,000,000 or more	25	0.4%
Median value	$122,200	

House Heating Fuel

	Number	Percent
Occupied housing units	9,081	100.0%
Utility gas	3,912	43.1%
Bottled, tank or LP gas	1,538	16.9%
Electricity	2,498	27.5%
Fuel oil, kerosene, etc	371	4.1%
Coal, coke or wood	612	6.7%
Solar energy or other fuel	117	1.3%
No fuel used	33	0.4%

Percentages may not sum to 100% due to rounding.

Gross Rent

	Number	Percent
Specified renter-occupied housing units	2,355	100.0%
Less than $100	9	0.4%
$100 to $199	18	0.8%
$200 to $299	52	2.2%
$300 to $399	110	4.7%
$400 to $499	279	11.8%
$500 to $599	462	19.6%
$600 to $699	453	19.2%
$700 to $799	382	16.2%
$800 to $899	183	7.8%
$900 to $999	122	5.2%
$1,000 to $1,499	140	5.9%
$1,500 or more	0	0.0%
No cash rent	145	6.2%
Median gross rent	$631	
Median gross rent as a percentage of household income	20.9	

Selected Monthly Owner Costs for Specified Owner-Occupied Housing Units

	Number	Percent
Specified owner-occupied housing units with a mortgage	3,785	100.0%
Less than $400	41	1.1%
$400 to $599	221	5.8%
$600 to $799	534	14.1%
$800 to $999	799	21.1%
$1,000 to $1,249	780	20.6%
$1,250 to $1,499	805	21.3%
$1,500 to $1,999	480	12.7%
$2,000 to $2,999	91	2.4%
$3,000 or more	34	0.9%
Median monthly owners cost	$1,095	
Median monthly owners cost as a percentage of household income	17.2	

Vital Statistics

	Number	Rate
Births / rate per 1,000 women aged 15 to 44	208	57.1
Teen births / rate per 1,000 females 15-19	7	33.7
Deaths / rate per 100,000 population	257	1,180.4

Domestic Migration

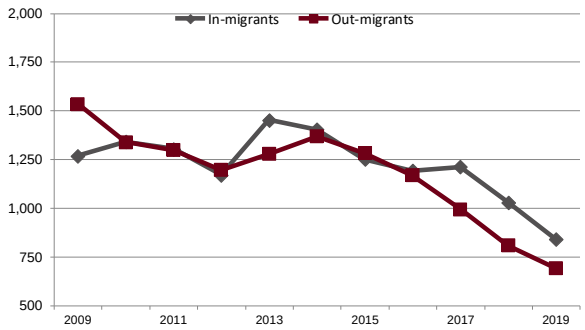

Ohio County Profiles

Wyandot County

Agriculture

Land in farms (acres)	224,603
Number of farms	649
Average size (acres)	346
Total cash receipts	$157,309,000
Per farm	$242,386
Receipts for crops	$97,545,000
Receipts for livestock/products	$59,763,000

Education

Traditional public schools buildings	9
Students	3,312
Teachers (Full Time Equivalent)	258.3
Expenditures per student	$9,579
Graduation rate	93.3
Community/charter schools buildings	0
Students	0
Teachers (Full Time Equivalent)	0.0
Expenditures per student	
Graduation rate	
Private schools	2
Students	260
4-year public universites	0
Regional campuses	0
2-year public colleges/satellites	0
Ohio Technical Centers	0
Private universities and colleges	0
Public libraries (Districts / Facilities)	3 / 3

Transportation

Registered motor vehicles	32,987
Passenger cars	16,673
Noncommercial trucks	6,625
Total license revenue	$1,065,956.25
Permissive tax revenue	$89,870.00
Interstate highway miles	0.00
Turnpike miles	0.00
U.S. highway miles	45.99
State highway miles	146.02
County, township, and municipal road miles	726.98
Commercial airports	1

Health Care

Physicians	16
Registered hospitals	1
Number of beds	31
Licensed nursing homes	1
Number of beds	145
Licensed residential care	2
Number of beds	94
Persons with health insurance (Aged 0 to 64)	93.1%
Adults with insurance (Aged 18 to 64)	92.5%
Children with insurance (Aged Under 19)	94.7%

Communications

Television stations	0
Radio stations	3
Daily newspapers	0
Circulation	0
Average monthly unique visitors	0
Weekly newspapers	1
Circulation	3,100
Average monthly unique visitors	0
Online only	0
Average monthly unique visitors	0

Crime

Total crimes reported in Uniform Crime Report	201
Violent crime	18
Property crime	183

Finance

FDIC insured financial institutions (HQs)	2
Assets (000)	$475,418
Branch offices	11
Institutions represented	6

Transfer Payments

Total transfer payments	$201,716,000
Payments to individuals	$196,860,000
Retirement and disability	$83,726,000
Medical payments	$90,435,000
Income maintenance (Supplemental SSI, family assistance, food stamps, etc)	$10,810,000
Unemployment benefits	$1,412,000
Veterans benefits	$6,071,000
Federal education and training assistance	$2,639,000
Other payments to individuals	$1,767,000
Total personal income	$1,010,822,000
Depedency ratio (Percent of income from transfer payments)	20.0%

Voting

Number of registered voters	15,491
Voted in 2020 election	11,486
Percent turnout	74.1%

State Parks, Forests, Nature Preserves, Scenic Waterways, And Wildlife Areas

Areas/Facilities	3
Acreage	8,928

Per Capita Personal Income

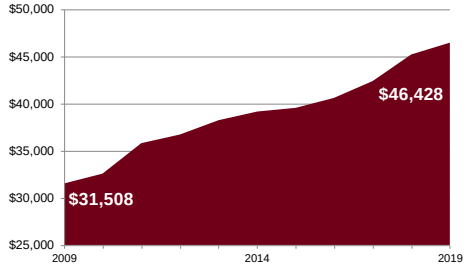

Wyandot County

Civilian Labor Force

	2020	2019	2018	2017	2016
Civilian labor force	13,000	13,100	12,700	12,700	12,700
Employed	12,100	12,700	12,300	12,200	12,200
Unemployed	900	400	400	500	500
Unemployment rate	7.0	3.1	3.2	3.7	3.7

Establishments, Employment, and Wages by Sector: 2019

Industrial Sector	Number of Establishments	Average Employment	Total Wages	Average Weekly Wage
Private Sector	482	8,268	$380,650,720	$885
Goods-Producing	113	4,891	$281,085,801	$1,105
Natural Resources and Mining	21	347	$17,470,130	$969
Construction	55	811	$55,068,628	$1,306
Manufacturing	37	3,734	$208,547,043	$1,074
Service-Providing	370	3,377	$99,564,919	$567
Trade, Transportation and Utilities	109	1,233	$43,969,549	$686
Information	7	45	$2,103,492	$899
Financial Services	40	202	$10,194,347	$970
Professional and Business Services	60	371	$12,327,854	$639
Education and Health Services	43	663	$15,657,995	$454
Leisure and Hospitality	53	562	$7,054,609	$241
Other Services	58	297	$8,155,871	$529
Federal Government		51	$2,675,099	$1,005
State Government		41	$2,159,538	$1,025
Local Government		1,412	$56,878,403	$775

Private Sector total includes Unclassified establishments not shown.

Change Since 2013

Private Sector	-3.0%	12.2%	37.1%	22.1%
Goods-Producing	-8.9%	22.7%	48.4%	20.9%
Natural Resources and Mining	-4.5%	34.5%	40.2%	4.3%
Construction	-9.8%	25.7%	52.7%	21.5%
Manufacturing	-11.9%	21.1%	48.0%	22.2%
Service-Producing	-0.8%	-0.1%	12.9%	13.2%
Trade, Transportation and Utilities	-8.4%	-4.7%	7.2%	12.6%
Information	-12.5%	-22.4%	16.7%	51.3%
Financial Services	11.1%	-22.6%	-4.3%	23.7%
Professional and Business Services	15.4%	23.3%	21.2%	-1.7%
Education and Health Services	-2.3%	14.5%	23.7%	8.1%
Leisure and Hospitality	-3.6%	-7.1%	20.5%	29.6%
Other Services	-1.7%	5.3%	35.4%	28.7%
Federal Government		-5.6%	10.2%	16.1%
State Government		7.9%	25.5%	19.0%
Local Government		4.3%	21.8%	16.9%

Residential Construction

	2020	2019	2018	2017	2016
Total units	17	19	22	19	19
Total valuation (000)	$4,078	$3,641	$7,401	$4,280	$3,555
Total single-unit bldgs	17	19	22	19	19
Average cost per unit	$239,882	$191,629	$336,407	$225,273	$187,098
Total multi-unit bldg units	0	0	0	0	0
Average cost per unit				$0	$0