

OHIO OIL AND GAS LAND MANAGEMENT COMMISSION



NOTICE OF PARCEL NOMINATION



Nomination #: 24-DNR-0003

Pursuant to R.C. 155.32 et seq, the Oil and Gas Land Management Commission provides notice that the formation and parcel described more fully below, which is owned or controlled by the State of Ohio, has been nominated for leasing for the exploration for and the development and production of oil or natural gas.

DESCRIPTION OF NOMINATED FORMATION AND PARCEL(S):

Parcel # And Location: Parcel Number 07-00083.000, containing more or less 30.359 acres in Flushing TWP in Belmont County and a being part of Egypt Valley Wildlife Area.

Source Deed/Instrument: Belmont County, Ohio Recorder's Office; Please see Exhibit A for complete source deed information.

Percent Ownership: 100%, Divided

Identified Formation: Utica Shale, Point Pleasant Formation.

Plat Map: Please see Exhibits B&C. Wellpad is 10,765ft (2.04 miles) from the nominated parcel.

DATE NOMINATION RECEIVED: 04/19/2024

DATE NOTICE POSTED: 04/30/2024

PLEASE SEE UPDATED PUBLIC COMMENT PROCESS BELOW:

Any person wishing to provide public comment concerning this nomination may do so by utilizing the [Nomination Comment Portal](#). Simply search for the appropriate nomination using the nomination number: **24-DNR-0003**

Comments will be posted for viewing under each in Notice of Nomination on the [OGLMC website](#) within 7 days of submission.

PUBLIC COMMENT WINDOW CLOSES: 06/14/2024

COMMENTS RECEIVED BY THIS DATE WILL BE DISTRIBUTED TO ALL MEMBERS OF THE COMMISSION TO BE CONSIDERED IN ACCORDANCE WITH OHIO LAW IN DETERMINING WHETHER TO APPROVE OR DENY THE NOMINATION.

Exhibit "A"

TAX PARCEL	STATE ENTITY	COUNTY	TOWNSHIP	OWNERSHIP	TAX PARCEL GROSS ACRES	STATE GROSS ACRES	STATE NET ACRES	SECTION	TOWNSHIP	RANGE	SOURCE DEED BOOK	SOURCE DEED PAGE
07-00083.000	State of Ohio, Department of Natural Resources	Belmont	Flushing	Divided	43.622	9.633	9.633	S3	T10	R6	734	125
07-00083.000	State of Ohio, Department of Natural Resources	Belmont	Flushing	Divided	43.622	20.726	20.726	S9	T10	R6	734	125

Exhibit "B"
Township of Flushing
Belmont Co.



State Owned, Nomination



Tax Parcel Number 07-00083.000

10N 6W 16

10N 6W 10

HARRISON
CO.
MOOREFIELD

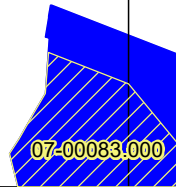
9N 5W 34

10N 6W 15

10N 6W 9

10N 6W 3

9N 5W 33



07-00083.000

FLUSHING

BELMONT
CO.

10N 6W 14

10N 6W 8

10N 6W 2

9N 5W 32




10N 6W 13

10N 6W 7

10N 6W 1

9N 5W 31

Exhibit "C"
Township of Flushing
Belmont Co.

-  Well Pad
-  State Owned, Nomination
-  Tax Parcel Number 07-00083.000

10N 6W 17

10N 6W 11

10N 6W 16

HARRISON
CO. MOOREFIELD

10N 6W 10

10N 6W 4

10.765'
2.04 Miles

BELMONT
CO.

10N 6W 15

10N 6W 9

FLUSHING

10N 6W 3

07-00083.000

10N 6W 14

10N 6W 8

10N 6W 2