

OHIO OIL AND GAS LAND MANAGEMENT COMMISSION

NOTICE OF PARCEL NOMINATION



Nomination #: 24-DNR-0009

Pursuant to R.C. 155.32 et seq, the Oil and Gas Land Management Commission provides notice that the formation and parcel described more fully below, which is owned or controlled by the State of Ohio, has been nominated for leasing for the exploration for and the development and production of oil or natural gas.

DESCRIPTION OF NOMINATED FORMATION AND PARCEL(S):

Parcel # And Location: Parcel Number 25-0060009.000, containing more or less 171.64 acres in

Section 30, Township 13N, Range 6W and Section 25, Township 14N, Range 6W in Orange Township,

Carroll County, Ohio and being part of Leesville Wildlife Area.

Source Deed/Instrument: Carroll County, Ohio Recorder's Office, Book 110, Page 585

Percent Ownership: 100%, Undivided

Identified Formation: The stratigraphic equivalent interval that is from the bottom of the Queenston Formation to the basement rock.

Plat Map: Please see Exhibits B. Planned well pad is 2.07 miles from the nominated parcel.

DATE NOMINATION RECEIVED: 08/30/2024

DATE NOTICE POSTED: 09/09/2024

Any person wishing to provide public comment concerning this nomination may do so by utilizing the [Nomination Comment Portal](#). Simply search for the appropriate nomination using the nomination number: **24-DNR-0009**

Comments will be posted for viewing under each in Notice of Nomination on the [OGLMC website](#) within 7 days of submission.

PUBLIC COMMENT WINDOW CLOSES: 10/24/2024

COMMENTS RECEIVED BY THIS DATE WILL BE DISTRIBUTED TO ALL MEMBERS OF THE COMMISSION TO BE CONSIDERED IN ACCORDANCE WITH OHIO LAW IN DETERMINING WHETHER TO APPROVE OR DENY THE NOMINATION.

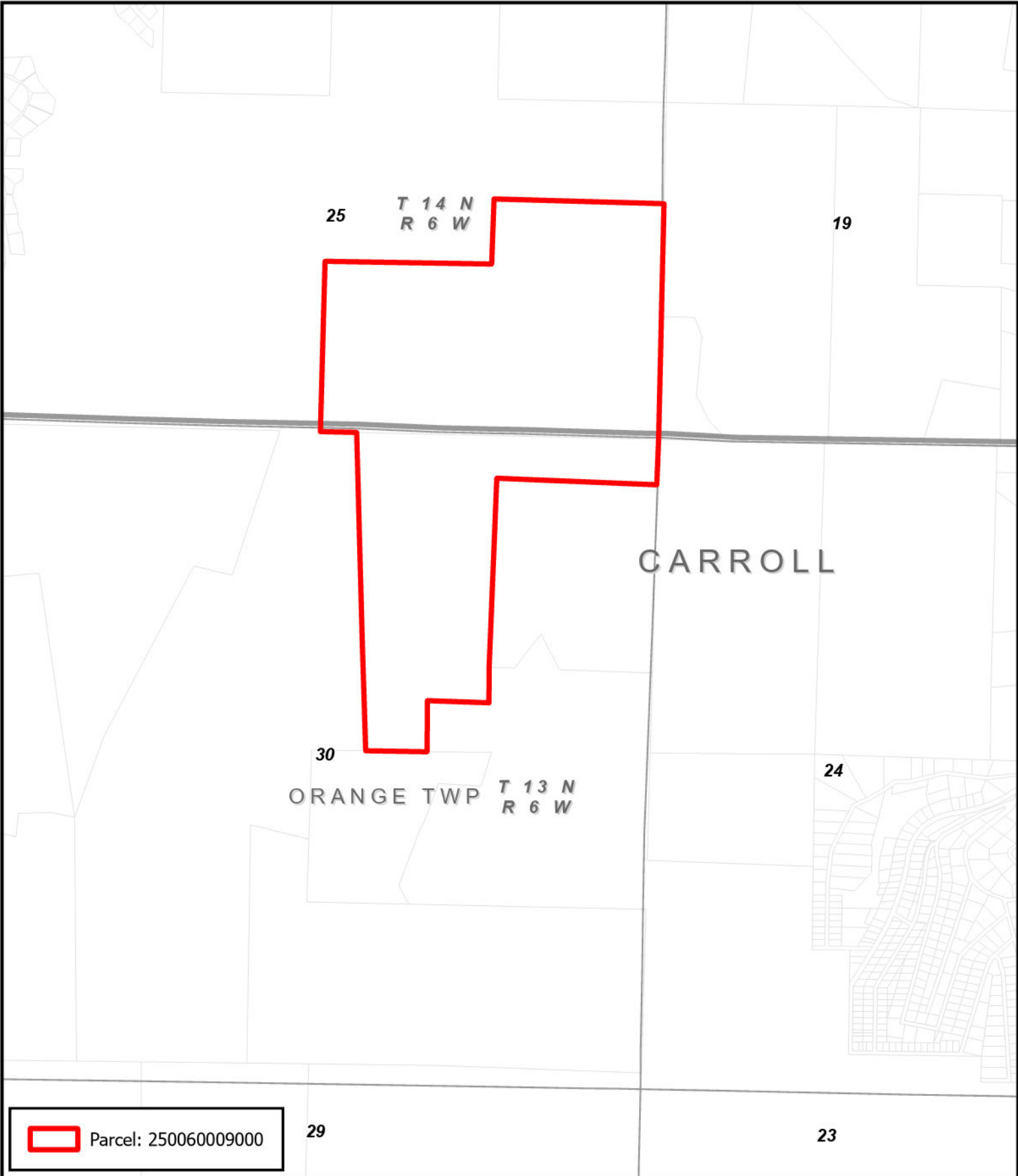
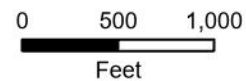
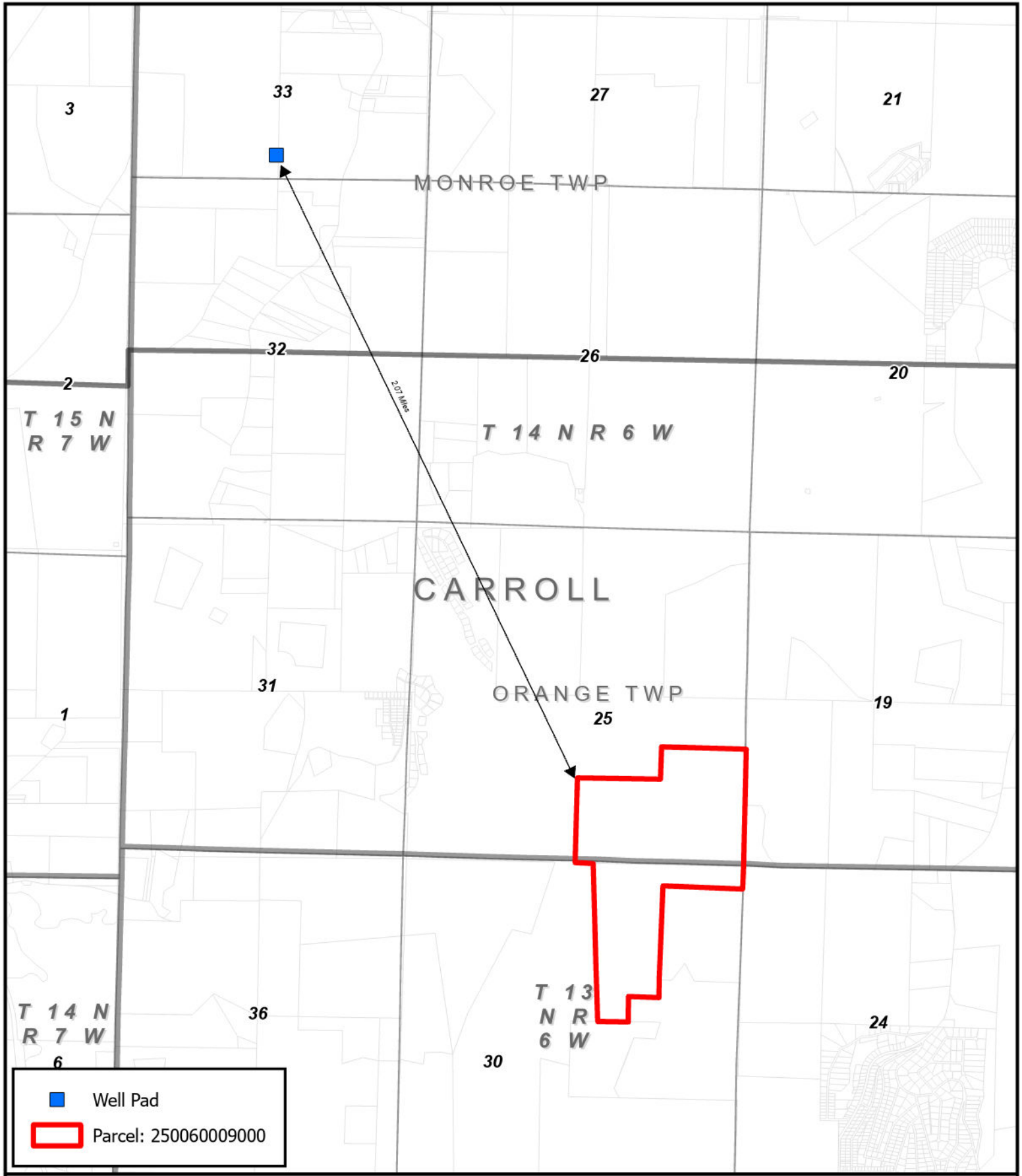


Exhibit "B"
Parcel 25060009000 Location Plat
Orange Township
Carroll County, OH
1 inch = 1,000 feet





■ Well Pad
□ Parcel: 250060009000

Exhibit "C"
Parcel 250060009000 Location Plat
Orange Township
Carroll County, OH
 1 inch = 2,000 feet

