

OHIO OIL AND GAS LAND MANAGEMENT COMMISSION

NOTICE OF PARCEL NOMINATION



Nomination #: 24-DOT-0012

Pursuant to R.C. 155.32 et seq, the Oil and Gas Land Management Commission provides notice that the formation and parcel described more fully below, which is owned or controlled by the State of Ohio, has been nominated for leasing for the exploration for and the development and production of oil or natural gas.

DESCRIPTION OF NOMINATED FORMATION AND PARCEL(S):

Parcel # And Location: Parcel #36-00126.001 containing .179 acres more or less and located in Smith

Township in Belmont County. Possible right-of-way along SR 149.

Source Deed/Instrument: Belmont County, Ohio Recorder's Office; Book 694, Page 675

Percent Ownership: 100%, Undivided

Identified Formation: Utica Shale, Point Pleasant Formation.

Plat Map: Please see pages 2& 3. Estimated distance to the well pad is .93 miles from the nominated parcel.

DATE NOMINATION RECEIVED: 09/16/2024


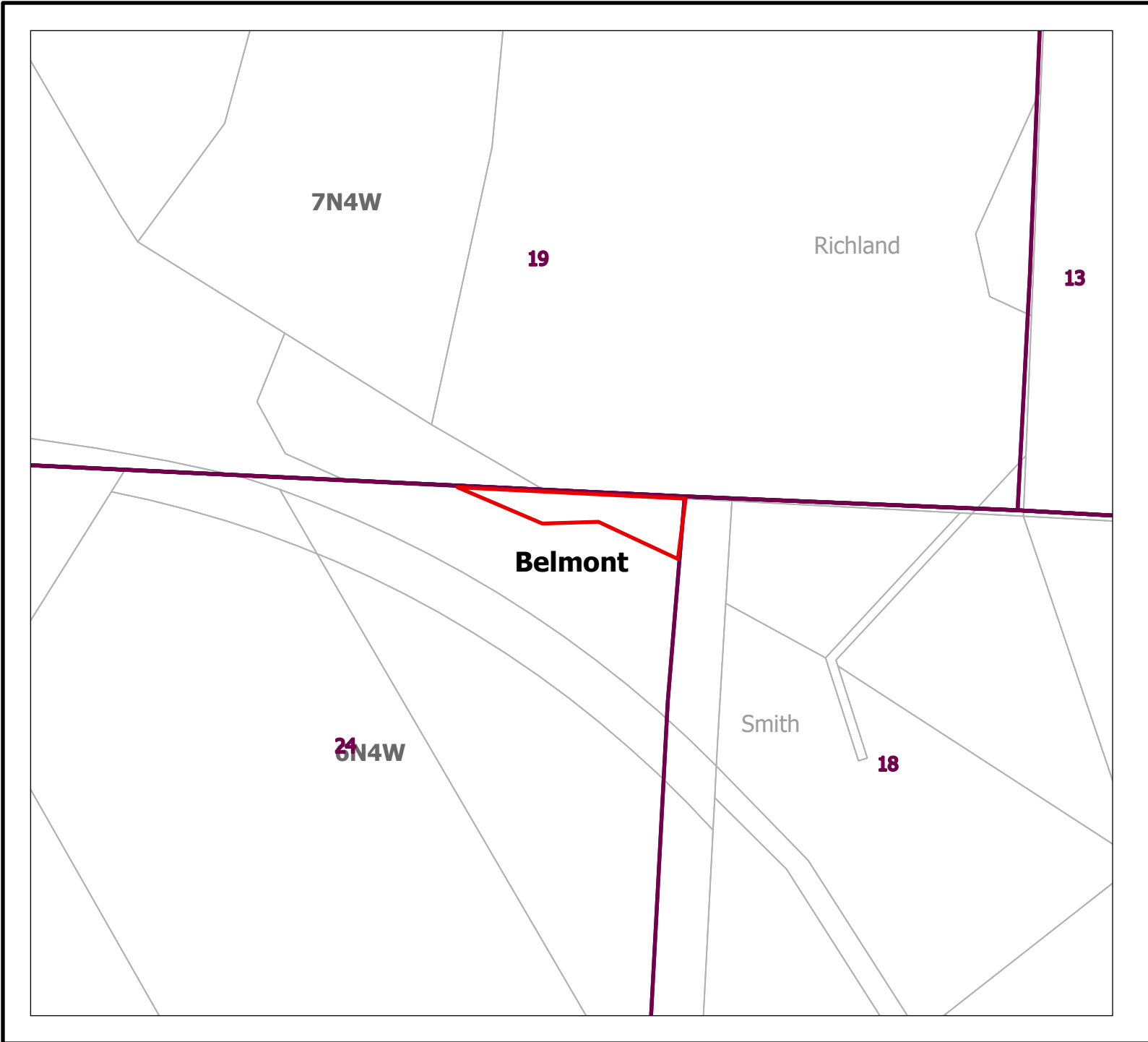
DATE NOTICE POSTED: 09/23/2024

Any person wishing to provide public comment concerning this nomination may do so by utilizing the [Nomination Comment Portal](#). Simply search for the appropriate nomination using the nomination number: **24-DOT-0012**

Comments will be posted for viewing under each in Notice of Nomination on the [OGLMC website](#) within 7 days of submission.

PUBLIC COMMENT WINDOW CLOSES: 11/06/2024

COMMENTS RECEIVED BY THIS DATE WILL BE DISTRIBUTED TO ALL MEMBERS OF THE COMMISSION TO BE CONSIDERED IN ACCORDANCE WITH OHIO LAW IN DETERMINING WHETHER TO APPROVE OR DENY THE NOMINATION.






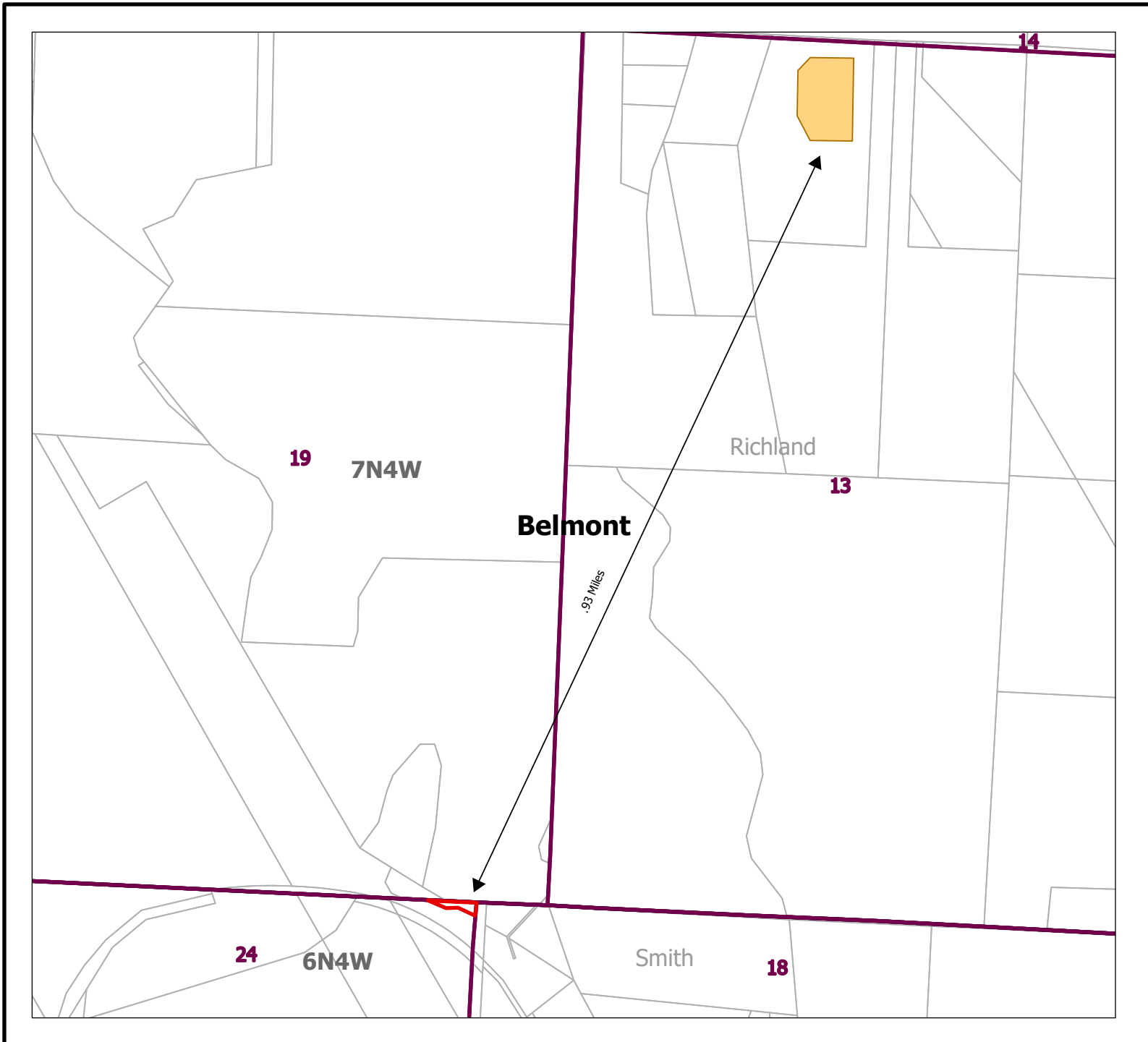
Belmont, OH

36-00126.001

Legend

Parcel 36.00126.001





Belmont, OH

36-00126.001

Legend

- Well Pad
- Parcel 36.00126.001

