



OLD WOMAN CREEK Paddling Map



Welcome to Old Woman Creek State Nature Preserve and National Estuarine Research Reserve! The preserve is open sunrise to sunset. Please help us maintain the estuary by observing the following rules:

No fishing or swimming.
No pets or alcohol.

Permits are required for canoeing/kayaking. They should be submitted online at least 2 weeks in advance or completed at the Visitors Center.


Additional rules can be found at naturepreserves.ohiodnr.gov


Map Legend


— Main Paddling Route

- 1 Boathouse to Railroad 1.1 miles
- 2 Boathouse to Route 2 2.1 miles
- 3 Boathouse to Darrow Rd. 2.4 miles

Although areas may appear like open water on this map, seasonal changes and water levels make many places inaccessible, as well as in areas with active research projects. Only the Main Paddling Route is consistently open.

 Paddling Entrance

 Parking

 Portable Restroom

Addresses:

Boathouse/Paddling Entrance
2005 Cleveland Road East
Huron, Ohio 44839

OWC Visitors Center
2514 Cleveland Road East
Huron, Ohio 44839
(419) 433-4601



Map Created By:

Ohio Department of Natural Resources,
Office of Coastal Management,
Old Woman Creek NERR, 06/2022

Data Sources:

Aerial Imagery: ODNR, 2020
Trails: Office of Coastal Management, 2018

Maxar, Department of Natural Resources, Office of
Information Technology.



0 0.1 0.2 Miles