



**DIVISION OF**  
**FORESTRY**  
OHIO DEPARTMENT OF NATURAL RESOURCES

# **Annual Work Plan for State Forests**

**2025-2026**

***Reviewed and Approved By:***

**Daniel R. Balsler  
Chief & State Forester**

***Date:***

**10/6/2025**

## **OUR MISSION:**

*To promote and apply management for the sustainable use and protection of Ohio's private and public forest lands.*

## **OUR VISION:**

*The Ohio Division of Forestry envisions healthy, diverse forests valued for the life-sustaining benefits they provide to all Ohioans.*

## **Introduction**

The “Annual Work Plan” is the document that describes activities that are proposed to implement the goals and objectives of DOF’s ten-year (2021-2031) forest management plan.

This Annual Work Plan for 2025-2026 will be publicly available via our website and will complement our annual open houses which will be held in early September of 2025. Annual work plans are intended to be read and commented on by stakeholders, experts, and interested citizens.

The Division of Forestry uses these comments to evaluate the social and environmental impact of forest management. All feedback received from our annual work plan will be considered by DOF management. The Chief of the Division of Forestry gives final approval to the annual work plan after consideration of all comments and issues.

This document represents a transparent effort to share a summary of planned activities on Ohio’s state forests for 2025-26 and obtain public input regarding these activities.

Open houses will occur on the below dates and times. Comments will be accepted until October 5, 2025 to be considered for the final work plan. For specific questions, it is recommended you contact the local forest manager or email the Division of Forestry at: [dnr-stateforestworkplancomments@dnr.ohio.gov](mailto:dnr-stateforestworkplancomments@dnr.ohio.gov)

### **Athens District Headquarters**

**Tuesday, September 2, 2025, 4:30 p.m.-6:30 p.m.**

360 E. State St., Athens 45701

### **Chillicothe District Headquarters**

**Wednesday, September 3, 2025, 4:30 p.m.-6:30 p.m.**

345 Allen Ave., Chillicothe 45601

### **Northern District, Findlay Headquarters**

**Thursday, September 4, 2025, 4:30 p.m.-6:30 p.m.**

952 Lima Ave., Findlay, OH 45840

## 2025-2026 Planned Activities

### 1. Land Management Planned Activities

This table contains a list of timber harvests that have been inventoried, assessed, and prescribed for treatment. Their objectives are consistent with the goals and objectives of the 10-year forest management plan. Maps for each harvest are shown in Appendix A.

Harvests available to be marked in FY26, not previously reviewed									
State Forest	Compartment(s)	Vol. Bd. Ft.	Total Ac.	Singletree or Group Selection	Clearcuts / Openings	Shelterwood	Deferment	Thinning / Improvement	County/Twp
Blue Rock	A-9	641,136	59		13		29	13	Muskingum/Salt Creek
Blue Rock	A-15	60,000	12		12				Muskingum/Blue Rock
Brush Creek	A-34/38	216,400	46		15			31	Adams/Franklin
Dean	A-20/21	369,054	92				14	78	Lawrence/Decatur
Hocking	B-9	886,848	62				62		Hocking/Benton
Hocking	C-2	467,000	22		22				Hocking/Laurel
Hocking	C-6	430,000	30		30				Hocking/Laurel
Hocking	C-6	425,000	21		21				Hocking/Laurel
Hocking	D-8	137,527	15		15				Hocking/Benton
Mohican	A-8	628,571	40					40	Ashland/Hanover
Perry	A-5	222,344	20				20		Perry/Clayton
Perry	A-9	101,402	13				13		Perry/Clayton
Pike	B-1	390,000	25				25		Pike/Benton
Pike	C-22	792,000	72				47	25	Pike/Mifflin
Pike	A-7/8	961,809	77		9		23	45	Pike/Perry
Pike	APV South	134,400	54		6			48	Pike/Mifflin
Scioto Trail	C-1/2	300,000	96					96	Ross/Franklin
Shade River	A-5	165,000	22		6		16		Meigs/Olive
Shawnee	A-13	240,000	24				24		Scioto/Nile
Shawnee	C-10/11	400,000	70				70		Scioto/Nile
Shawnee	C-8/10, A-14	164,000	27		27				Scioto/Nile
Shawnee	D-59	260,500	81	46				35	Adams/Green
Shawnee	D-47	300,000	72		9			63	Adams/Green
Shawnee	E-2	300,000	31		17		14		Adams/Jefferson
Shawnee	F-35	199,800	32		10			22	Scioto/Union
Shawnee	G-20	210,000	16		16				Scioto/Nile
Shawnee	G-28	150,000	35				22	13	Scioto/Nile
Shawnee	G-29	520,000	72	26			48		Scioto/Nile
Tar Hollow	B-9/12	355,000	46		4		42		Vinton/Eagle
Tar Hollow	C-1	275,000	35		8		27		Ross/Harrison
Tar Hollow	C-17	98,000	34					34	Ross/Harrison
Tar Hollow	E-2	97,500	13				13		Ross/Colerain
Tar Hollow	E-3	112,000	14				32		Ross/Colerain
Zaleski	C-3/11	315,000	89					89	Vinton/Brown

This table contains a list of precommercial projects that have been identified and proposed for treatment. Their objectives are consistent with the goals and objectives of the 10-year forest management plan. Maps for each treatment are shown in Appendix D.

**\*\*Given the importance of treating forest health threats, new projects not listed here may be identified and treated throughout the year as they are discovered\*\***

Identified areas for treatment in FY26, not previously reviewed								
State Forest	Compartment(s)	Total Ac.	Invasive Spp.	Midstory Removal	Crop Tree Release	Hemlock Woolly Adelgid	Grapevine Removal	County/Twp
Blue Rock	A-9	103	72	31	0	0	0	Muskingum/Salt Creek
Blue Rock	A-15	49	36	5	8	0	0	Muskingum/Blue Rock
Brush Creek	A-32/34/35/37/38	247	247	0	0	0	0	Adams/Franklin
Brush Creek	C-26/27	106	106	0	0	0	0	Scioto/Morgan
Dean	A-20	76	76	0	0	0	0	Lawrence/Elizabeth
Hocking	D-8	74	74	0	0	0	0	Hocking/Benton
Mohican	B-3/4	326	309	17	0	0	0	Ashland/Hanover
Perry	A-3/5	381	381	0	0	0	0	Perry/Clayton
Pike	APV South	212	212	0	0	0	0	Pike/Mifflin
Pike	B-1	151	0	151	0	0	0	Pike/Benton
Pike	C-22	22	0	22	0	0	0	Pike/Perry
Shade River	A-5	75	10	36	29	0	0	Meigs/Olive
Shawnee	E-1	74	74	0	0	0	0	Adams/Jefferson
Shawnee	A-13, C-8	32	32	0	0	0	0	Scioto/Nile
Shawnee	D-33/59	240	134	106	0	0	0	Adams/Green
Shawnee	G-29	11	11	0	0	0	0	Scioto/Nile
Tar Hollow	C-1/8/9/10	164	164	0	0	0	0	Ross/Harrison
Tar Hollow	E-2/3	120	120	0	0	0	0	Ross/Colerain
Tar Hollow	B-9/11/12	235	165	6	64	0	0	Ross/Harrison, Vinton/Eagle
Tar Hollow	C-14/17/18	209	140	54	15	0	0	Ross/Harrison

This table contains a list of forest areas that will be zoned according to our management zoning policy. New land acquisitions may be funded in whole or in part by grants, donations, or state funds. The proposed zoning is based on the attributes of the forest. Maps for each area are attached in Appendix B.

State Forest	Acres	Proposed Zone	Comments
			No new zoning is planned for 2025-2026. A draft proposal for re-zoning at Perry State Forest has been withdrawn for the current year.

## 2. Fire Management Planned Activities

This table contains a list of planned prescribed fires for the upcoming year. The objectives of these prescribed fires meet the objectives of our 10-year management plan to promote oak/hickory regeneration. Maps for each prescribed fire are attached in Appendix C.

State Forest	Activity	Type	Acres	Name
Blue Rock	RX Fire	Regeneration	60	Airstrip
Hocking	RX Fire	Regeneration	33	Honor Camp
Hocking	RX Fire	Regeneration	56	Long Hollow
Hocking	RX Fire	Regeneration	12	Hockman Rd. Shelterwood
Mohican	RX Fire	Regeneration	61	Whistler
Pike	RX Fire	Regeneration	70	Greenbriar
Pike	RX Fire	Regeneration	34	Palmer Mountain
Pike	RX Fire	Regeneration	143	Alderman Cemetery
Scioto Trail	RX Fire	Regeneration	198	Cutoff
Shade River	RX Fire	Regeneration	156	Boston Hollow
Shawnee	RX Fire	Regeneration	270	Pheasant Hollow South
Shawnee	RX Fire	Regeneration	146	Long Hollow
Shawnee	RX Fire	Regeneration	221	Snake Hollow
Tar Hollow	RX Fire	Regeneration	327	Clark Hollow
Zaleski	RX Fire	Regeneration	198	Friends Trail
Zaleski	RX Fire	Regeneration	143	Wolfpen
Zaleski	RX Fire	Regeneration	98	King Hollow Trail

## 3. Recreation Management Planned Activities

The list below contains proposed recreation expansions, major changes, or new policies. This list does not include normal operational activities such as trail maintenance, trail inspections, signage, drainage, or hazard tree removals, which are considered routine management duties.

State Forest	Type	Activity	Description
All state forests except Maumee	Bridle Trails	Seasonal Closure	Seasonal closure of bridle trails for maintenance and sustainability beginning December 1, 2025 to March 30, 2026.

Mohican	Mountain bike trails	Allowing Class 1 Electric Bicycles	Division of Forestry will align with Division of Parks and Watercraft policy in allowing Class 1 electric bicycles on the mountain bike trails at Mohican.
APV Areas (Pike, Perry, Richland, and Maumee)	APV Trails	Allowing Class 1 Electric Bicycles	Class 1 electric bicycles will be allowed on all APV trails at Pike, Perry, Richland Furnace, and Maumee state forests.
Scioto Trail	Mountain bike trails	Disallowing Class 1 Electric Bicycles	No electric bicycles of any class will be allowed on trails at Scioto Trail State Forest due to the co-location of existing mountain bike trails with bridle trails. Non-motorized bikes will be permitted according to existing policy.
Richland Furnace	APV Area	New trail construction	Review land base to explore opportunities to add trails to the existing trail system. Possibly crossing Loop Rd. and into the parcels south of Loop Rd.

#### 4. Forest Operations Planned Activities

The list below contains notable capital improvements, new facilities, or closures of existing facilities. This list does not contain routine facility maintenance.

State Forest	Type	Description	Status
Brush Creek	Infrastructure	Continue rehabilitation of the left and right Tener Roads at the top of Coffee Hollow Road. Re-grading, culvert work, stump removal, and new aggregate.	In Progress
Chillicothe District Office	Building	Continue renovation project. Including: brick tuck-pointing, red stone masonry work, installation of building perimeter drains, catch basins, re-grading of yard, installation of windows and refurbish stained glass, new HVAC system, attic cleanup, and asbestos mitigation.	In Progress
Dean	Building	Installation of a new pole building garage	Planning
Richland Furnace	Building	Re-roof and stain existing shelter house in APV parking lot	Planning
Dean, Pike, Richland, Scioto Trail, Shawnee	Infrastructure/operations	Salvage storm damage and hazard trees along roadways and trails.	Planning

Gifford	Habitat Restoration	Stream and wetland restoration project. Construction to occur Fall 2025.	In progress
Maumee	Habitat Restoration	Blue Creek Aquatic Habitat Restoration as part of Great Lakes Restoration Initiative (GLRI) is nearly complete. Invasive plant treatment is proposed for Fall 2025. Informational signage is being developed.	In Progress
Scioto Trail	Infrastructure	Repairing North Ridge and Lake Rd. potholes and other issues; re-surfacing with new pavement. ODOT Cooperative project.	In Progress
Scioto Trail	Infrastructure	Installation of new ODNR Law Enforcement evidence compound. Fenced-in area will be located behind maintenance facility.	Planning
Shawnee	Infrastructure	Replace bridge stringers and decking on a bridge in Deadman Hollow, Forest Rd. 2.	Planning
Shawnee	Infrastructure	Refacing two bridge abutments and concrete wingwalls on Rd 1 and Rd 6 Bridges. ODOT Cooperative project.	In Progress
Shawnee	Infrastructure	Replacing two bridges on Forest Rd. 1 and Forest Rd. 6	In Progress
Tar Hollow	Infrastructure	Replacing culverts on Forest Rd. 13, 11, 12, and 2. ODOT Cooperative project.	Planning
Zaleski	Infrastructure	Install bridge at the Hope Furnace parking lot of the backpack trail. The bridge will connect the trail to the parking lot and hikers will no longer need to walk along the road.	Planning

## 5. Monitoring Planned Activities

Monitoring Type	Location	Acres	Description
Annual Certification Audit	Various State Forests	205,000	Annual surveillance audit of state forest management will occur in October 2025 to verify conformance to the Forest Stewardship Council® and the

			Sustainable Forestry Initiative® standards.
Forest Inventory	Various state forests	7,681	34 cruise projects are scheduled on 14 state forests. These projects will inventory forest stands with the intent to monitor and evaluate forest conditions and generate forest management prescriptions, as appropriate. For more information on forest inventory and prescriptions, see the Division’s 10-year Forest Management Plan.
High Conservation Value Forest (HCVF)	Mohican-Memorial	3,132	HCVF monitoring will be completed on 12 areas in 1 state forest.
Post-Rx Fire	Various	TBD	Post-prescribed fire monitoring will be conducted to assess adequate regeneration and fire response.

**6. Other Notable Projects**

**Abandoned Mine Land Reclamation** –West Blue Rock is the first forest where reclamation work is scheduled to be completed. ODNR Division of Mineral Resource Management (MRM) is working on determining the preliminary work zone limits. About 125 acres of land will be reclaimed by the project. Plans will include repairing the highwalls to a safer and more natural topography. Archeological reviews and permits are being done by MRM. Field work is projected to begin within the next 18 months.

**Buckeye State Tree Nursery** – During the first year of operation, much work has been completed. A 60’x80’ production building with an assembly line for seed planting was put in place. Ten 30’ x 144’ hoopouses were purchased and constructed for seedlings growing in containers. Earthen pads were constructed for the production house, hoopouses, and the future propagation building. Over 30 tree and shrub species were collected from ecoregions in the state. Seed was collected, cleaned and stored for cold stratification in a cooler. In the spring, more than 500,000 seeds were planted in pots and containers. For the upcoming year, the intent is to collect more seeds from additional ecoregions of the state. A propagation building and gutter-to-gutter style greenhouse are planned for construction. Electric and irrigation systems will be completed to increase efficiency. The nursery employs five permanent staff with a varying number of seasonal staff throughout the year. AmeriCorps volunteers helped with much of the work that was completed in 2024-25.

**Camping Reservation System** – In May 2025, the Division of Forestry launched a Camping Reservation System for Park-and-Pack campsites at Mohican-Memorial State Forest and for

Horse Campground campsites at Hocking State Forest. This new system allows users to reserve campsites up to 90 days in advance and implements a digital permitting process. All users at included campsites will be required to have a permit issued by the system beginning September 1<sup>st</sup>, 2025. The campsites located in Fernwood, Harrison, Shawnee, Tar Hollow, Vinton Furnace, and Zaleski state forests will continue to operate under the first come, first served system. Access to the reservation system is available to the public at [forestry.ohiodnr.gov](https://forestry.ohiodnr.gov).

## Notable Accomplishments from 2024-2025

The following is a summary of land management accomplishments from the previous year. These completed silvicultural treatments are intended to further the goals of our 10-year management plan to promote oak/hickory and native hardwood regeneration.

### 7. Land Management Completed Activities

State Forest	Prescribed Fire	Invasive Plant Treatments	Hemlock Woolly Adelgid Treatments	Other Precommercial	Thinning/ Selection	Clearcut < 10 acres	Clearcut > 10 acres	Deferment	Shelterwood First Removal	Group Openings	Total Acres
Beaver Creek											0
Blue Rock	162					46					208
Brush Creek					86						86
Dean						2					2
Fernwood											0
Gifford		49									49
Harrison											0
Hocking			342								342
Maumee		34									34
Mohican-Memorial		9			41						50
Perry											0
Pike											0
Richland Furnace					15			11			26
Scioto Trail		130									130
Shade River											0
Shawnee	9	106		161	130	24		260			690
Sunfish Creek											0
Tar Hollow						9		44	105		158
Vinton Furnace					263	18			60	32	373
Willow Grove											0
Yellow Creek	62			5							67
Zaleski	343	707			64	24	26	21	9	12	1,206
<b>Total Acres</b>	<b>576</b>	<b>1,035</b>	<b>342</b>	<b>166</b>	<b>599</b>	<b>123</b>	<b>26</b>	<b>336</b>	<b>174</b>	<b>44</b>	<b>3,421</b>

## 8. Completed Tree Plantings – Spring 2025

State Forest	Species	Number	Acres
Blue Rock	American chestnut	800	6
Maumee	Bur oak, swamp white oak, black oak, white oak, silky dogwood, black cherry, yellow-poplar, swamp chestnut oak, black walnut	2,950	7.5
Shawnee	American chestnut	200	2
Vinton Furnace	White oak, shortleaf pine, northern red oak, southern red oak, pecan, persimmon, sugarberry, water oak, Shumard oak, loblolly pine	10,000	283
Willow Grove	Bur oak, swamp white oak, swamp chestnut oak, Shumard oak, northern red oak, black oak, shagbark hickory, sycamore, black cherry, persimmon	11,500	16
Zaleski	American chestnut	700	4
Zaleski	Shortleaf pine, white oak, northern red oak	400	3

## 9. Recreation Management Completed Activities

State Forest	Type	Activity	Description
Blue Rock	Bridle Trail	Maintenance	Cleared bridle trails of downed trees and re-graded trails as needed
Brush Creek	Bridle Trail	Maintenance	Repainted trail markings on all trails
Fernwood	Hidden Hollow Camp	Maintenance	Painted latrine
Fernwood	Hidden Hollow Camp	Maintenance	Improved parking pads
Fernwood	Hidden Hollow Camp	Maintenance	Added trees within camp
Fernwood	Hiking Trail	Maintenance	Installed new culvert
Fernwood	Pistol Range	Maintenance	Repaired damage; graded
Harrison	Blue Bridle Trail	Maintenance	Improved trail east of Bell Rd.
Harrison	Trailriders Camp	Maintenance	Improved parking pads
Hocking	Big Springs Trail	Improvement	Two bridges replaced
Hocking	Bridle Trail	Maintenance	Mowed overgrown areas on multiple horse trails
Hocking	Buckeye Trail	Improvement	Bridge replaced between Cedar Falls and Fire Tower

Hocking	Horse Camp	Maintenance	Replaced some tie line posts and graded entire camp
Perry	APV Area	Maintenance	Regraded trails, hardened with stone on parts of designated trails
Perry	Bridle Trail	Maintenance	Cleared bridle trails of downed trees and regraded trails as needed
Pike	APV Area	Maintenance	Graded service road used as part of trail system, along with access for emergency response vehicles
Pike	Bridle Trail	Maintenance	Mowed thick areas of vegetation along trails that can be accessed with a tractor
Pike	APV Area	Maintenance	Repainted trail markings on all trails
Pike	APV Area	Maintenance	Added gravel to parking lot area
Shawnee	Bridle Trails	Maintenance	Cleared horse trails of overgrown vegetation and downed trees
Shawnee	Backpack Trail	Maintenance	Cleared hiking trails of overgrown vegetation and downed trees
Scioto Trail	Bridle, Mountain Bike Trails	Improvement	Established new parking area along Airport Road to access trail system
Tar Hollow	Bridle Trail	Maintenance	Cleared bridle trails of downed trees and regrade trails were needed
Zaleski	Backpack Trail	Maintenance	Mowed and trimmed thick areas on entirety of trail system
Zaleski	Bridle Trail	Maintenance	Mowed thick areas on entirety of trail system
Zaleski	Horse Camp	Improvement	Rebuilt horse camp restroom, installed new parking blocks
Zaleski	Wildlife Food Plot	Establishment of new plot	Completed NWTF grant to convert 3-acre old clay mine field site into a warm season grass and forb habitat for the benefit of wild turkey and pollinators

### 10. Forest Operations Completed Activities

The list below contains notable capital improvements, new facilities, or closures of existing facilities. This list does not contain routine facility maintenance.

State Forest	Type	Description
--------------	------	-------------

Brush Creek	Infrastructure	Removed hazard trees and started road rehabilitation along left and right Tener Roads at the top of Coffee Hollow Road.
Dean	Infrastructure	Resurfaced all gravel roads with new aggregate.
Dean, Brush Creek, Pike, and Shawnee	Infrastructure	Collected over 400 abandoned tires along forest roads within the Chillicothe District. Staff transported tires to Scioto Trail to be disposed of through an Ohio EPA tire disposal program.
Dean, Brush Creek, Pike, and Shawnee	Logging / Infrastructure	Completed crew logging projects: Regeneration harvest at Dean and storm salvage work at Brush Creek. Pike and Shawnee salvaged storm damaged timber from roadsides and service roads.
Pike	Infrastructure	Demolition and removal of old residence adjacent to APV Area parking lot
Scioto Trail	Infrastructure	Re-graded roads, cleared ditches and culverts, spread new gravel on several forest roads.
Scioto Trail	Infrastructure	Replaced water line sections near pump house due to leaks
Shawnee	Building	Installation of new equipment storage pole building
Shawnee	Infrastructure	New wooden bridge decking on Odle Creek (SF 14), SCI-SF14-001
Tar Hollow	Infrastructure	Stream bank stabilization beside roads and culvert replacement
Vinton Furnace	Infrastructure	Repaired, graded and placed stone on Oreton Tower Road

### 11. Monitoring (HCVF monitoring, etc.) Completed Activities

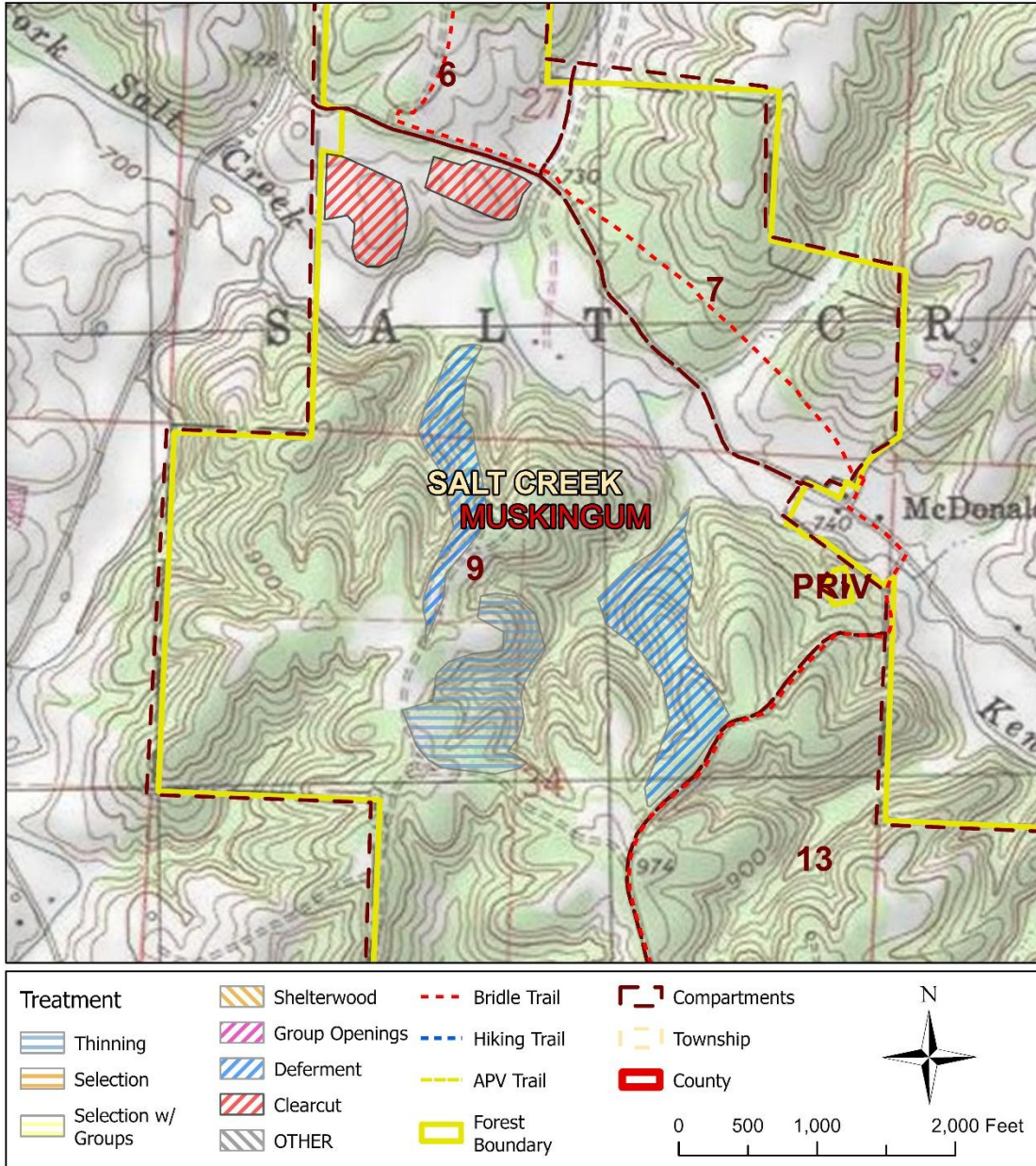
Monitoring Type	Location	Acres	Description
Annual Certification Audit	Fernwood, Harrison, Willow Grove, Yellow Creek, & Sunfish Creek	205,000+	Third-party auditors found that DOF's management of state forest was again in conformance to the standards of the Forest Stewardship Council® and the Sustainable Forestry Initiative®. This audit was completed in October of 2024.  <i>Ohio's State Forests are the only dual-certified forests in the state and have been certified as "Well-Managed" since 2010.</i>
High Conservation Value Forest	Hocking, Shawnee, Mohican-Memorial	12,234	Eighteen HCVF areas were monitored in 3 state forests with their general condition documented and any observed threats to high-conservation values noted.

## **12. Evaluation of Social Impacts.**

Open houses were held September 10-12, 2024 to answer questions and receive comments related to the 2024-2025 Annual Work Plan. Comments were received and considered by Division management and incorporated into the Annual Work Plan as appropriate. The 2024-2025 Annual Work Plan was approved on October 21, 2024.

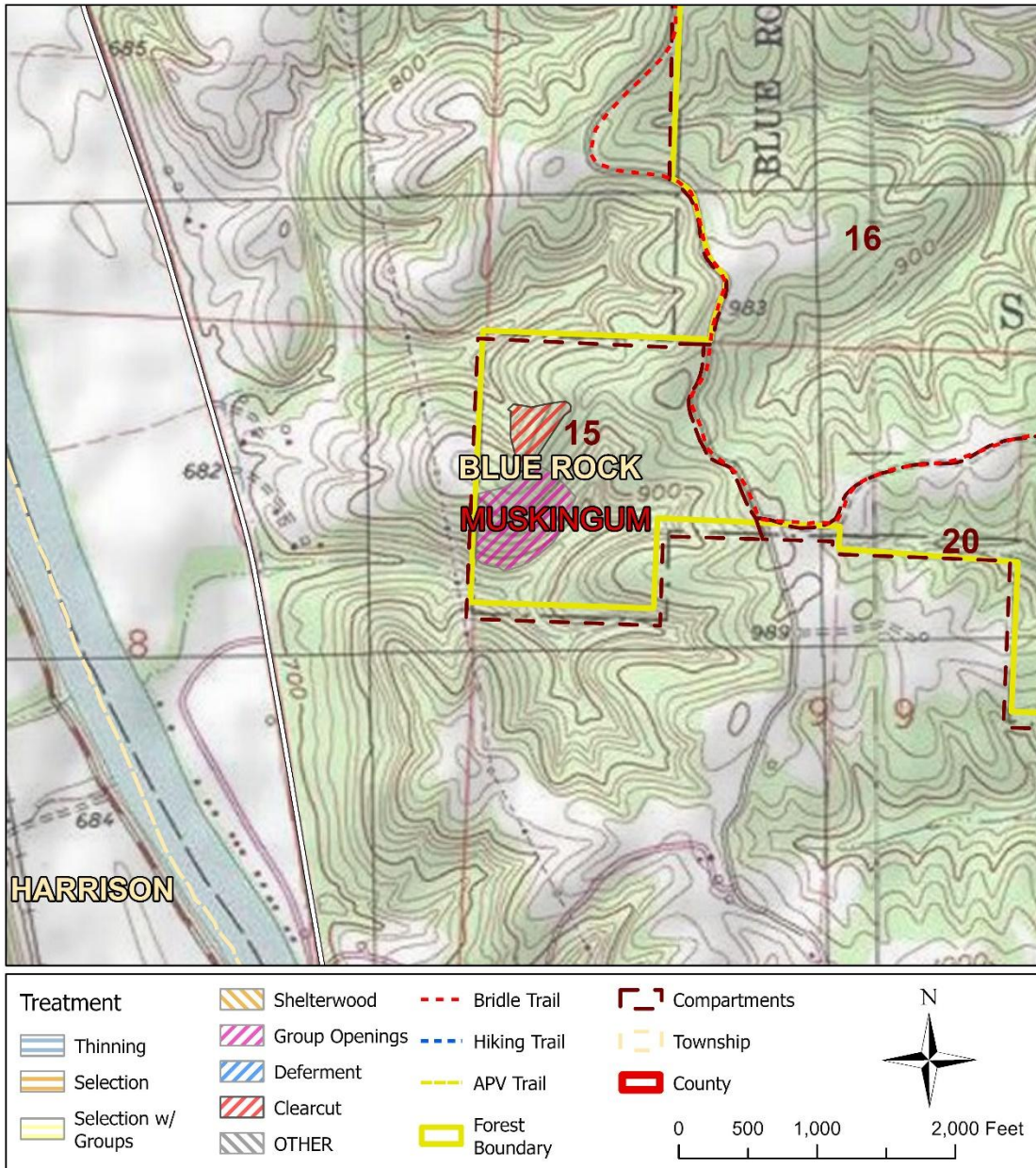
Appendix A: Timber Sale Maps

ODNR - Division of Forestry  
 2025-2026 Marking Plan  
 Blue Rock State Forest  
 DRAFT



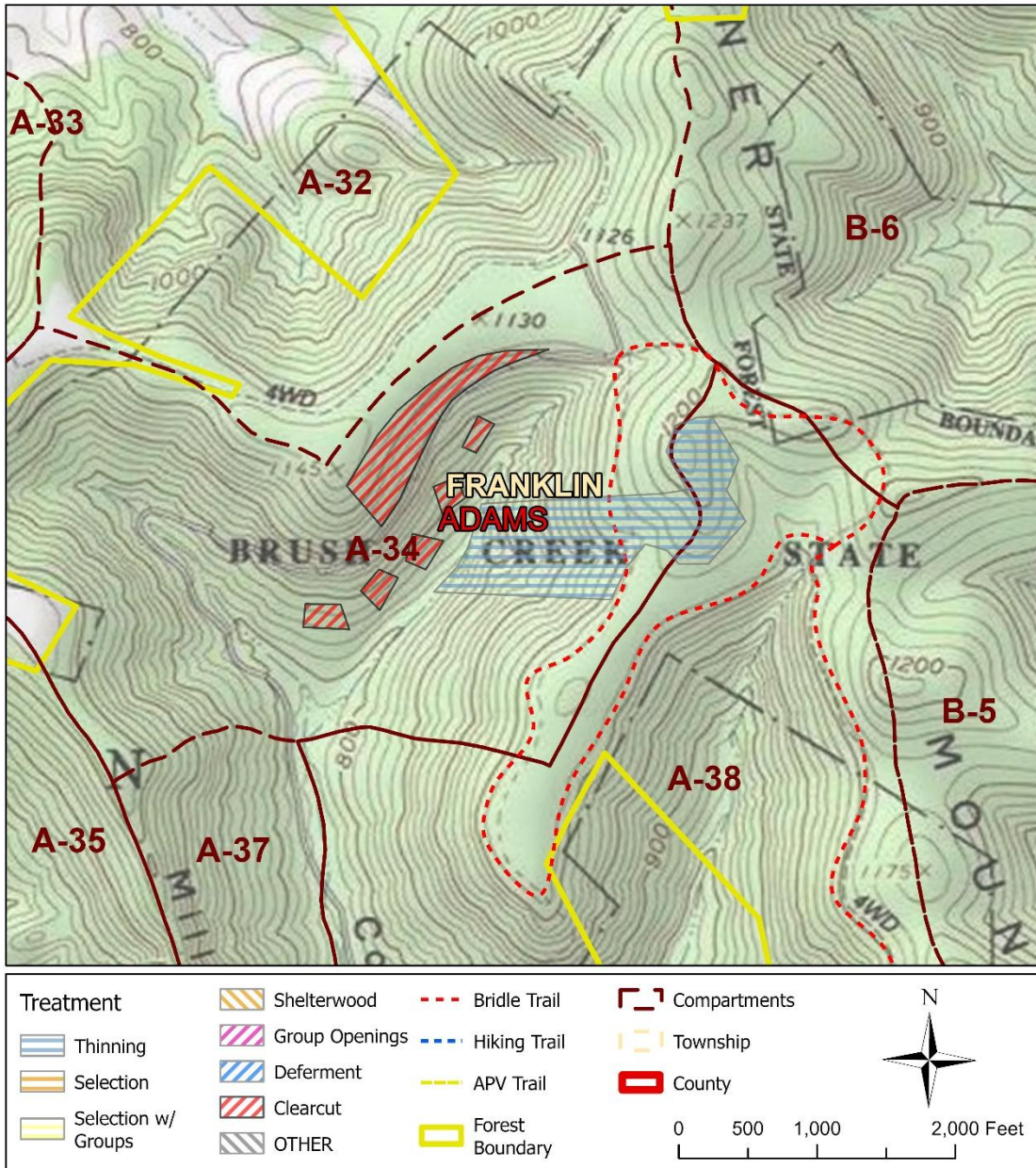
01 BL

ODNR - Division of Forestry  
 2025-2026 Marking Plan  
 Blue Rock State Forest  
 DRAFT



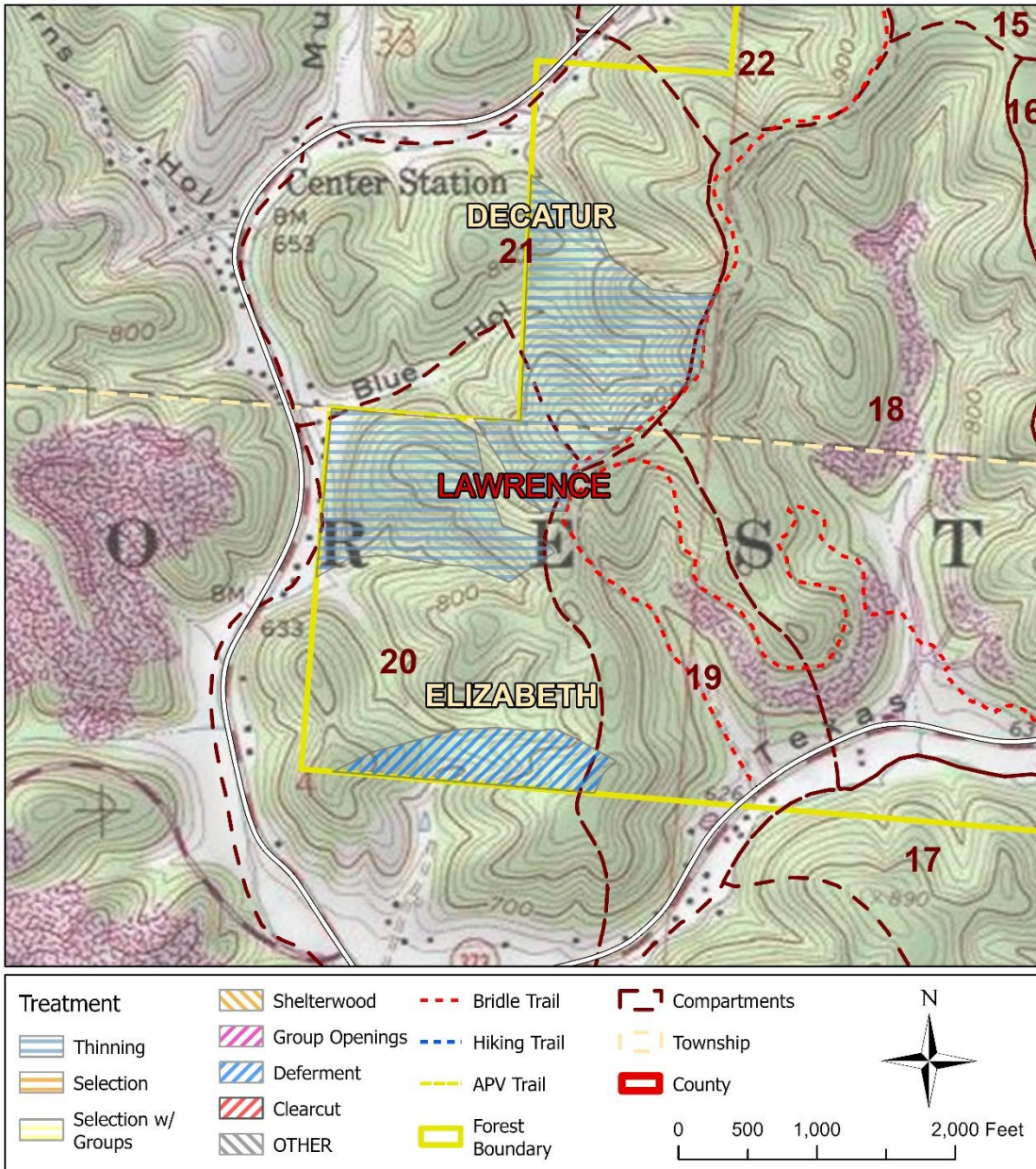
02 BL

# ODNR - Division of Forestry 2025-2026 Marking Plan Brush Creek State Forest DRAFT



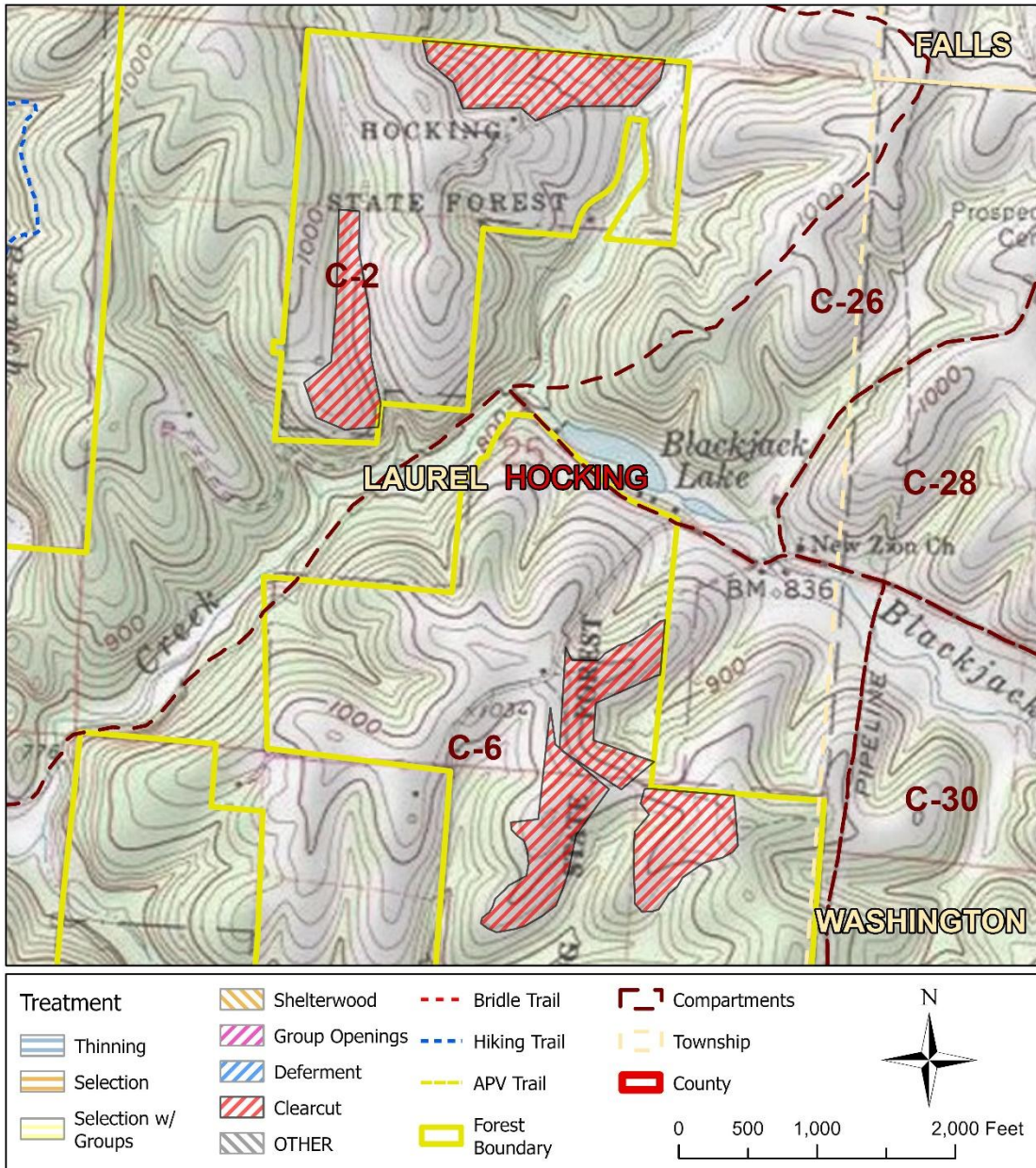
03 BC

ODNR - Division of Forestry  
 2025-2026 Marking Plan  
 Dean State Forest  
 DRAFT



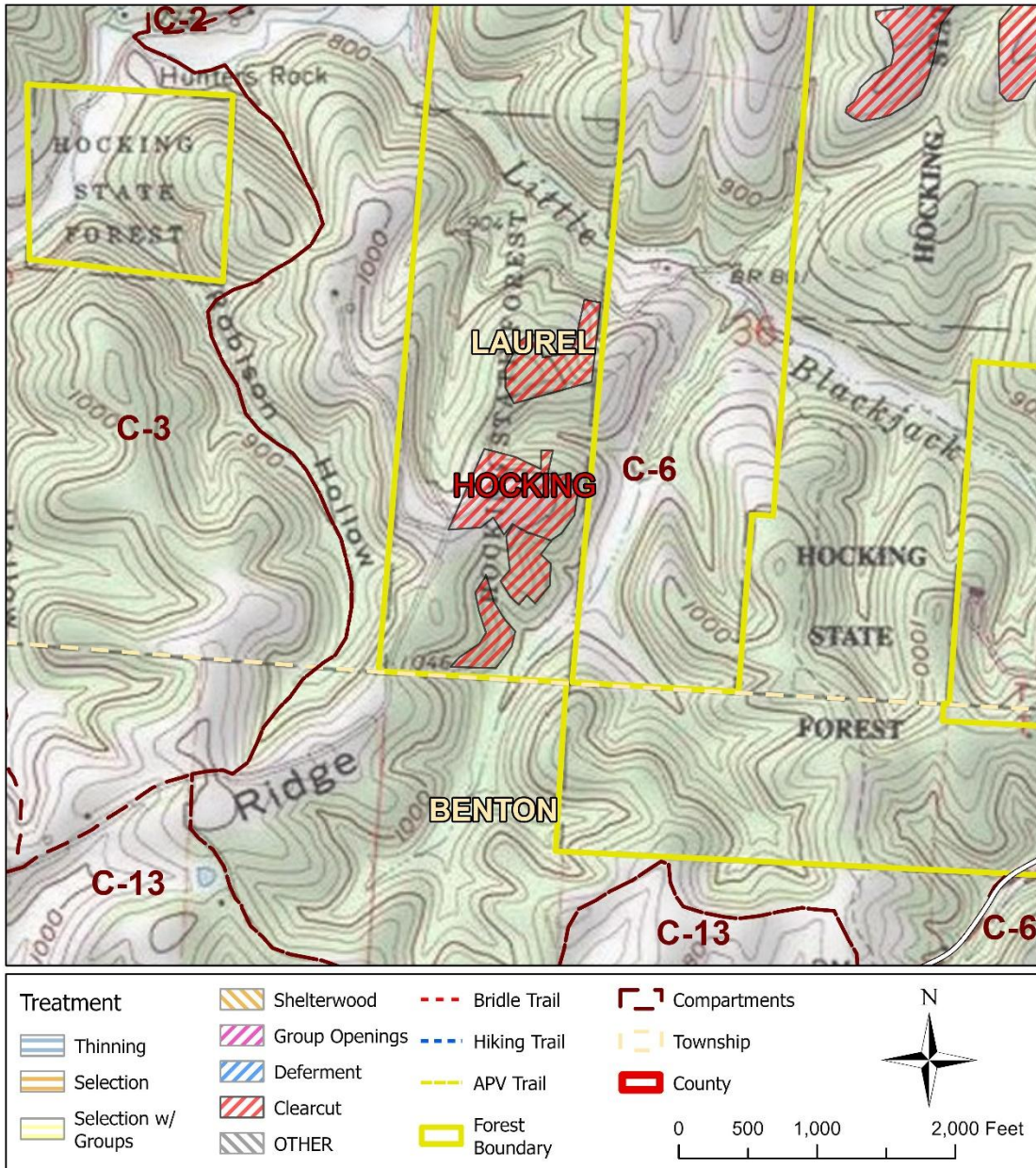
04 DE

# ODNR - Division of Forestry 2025-2026 Marking Plan Hocking State Forest DRAFT



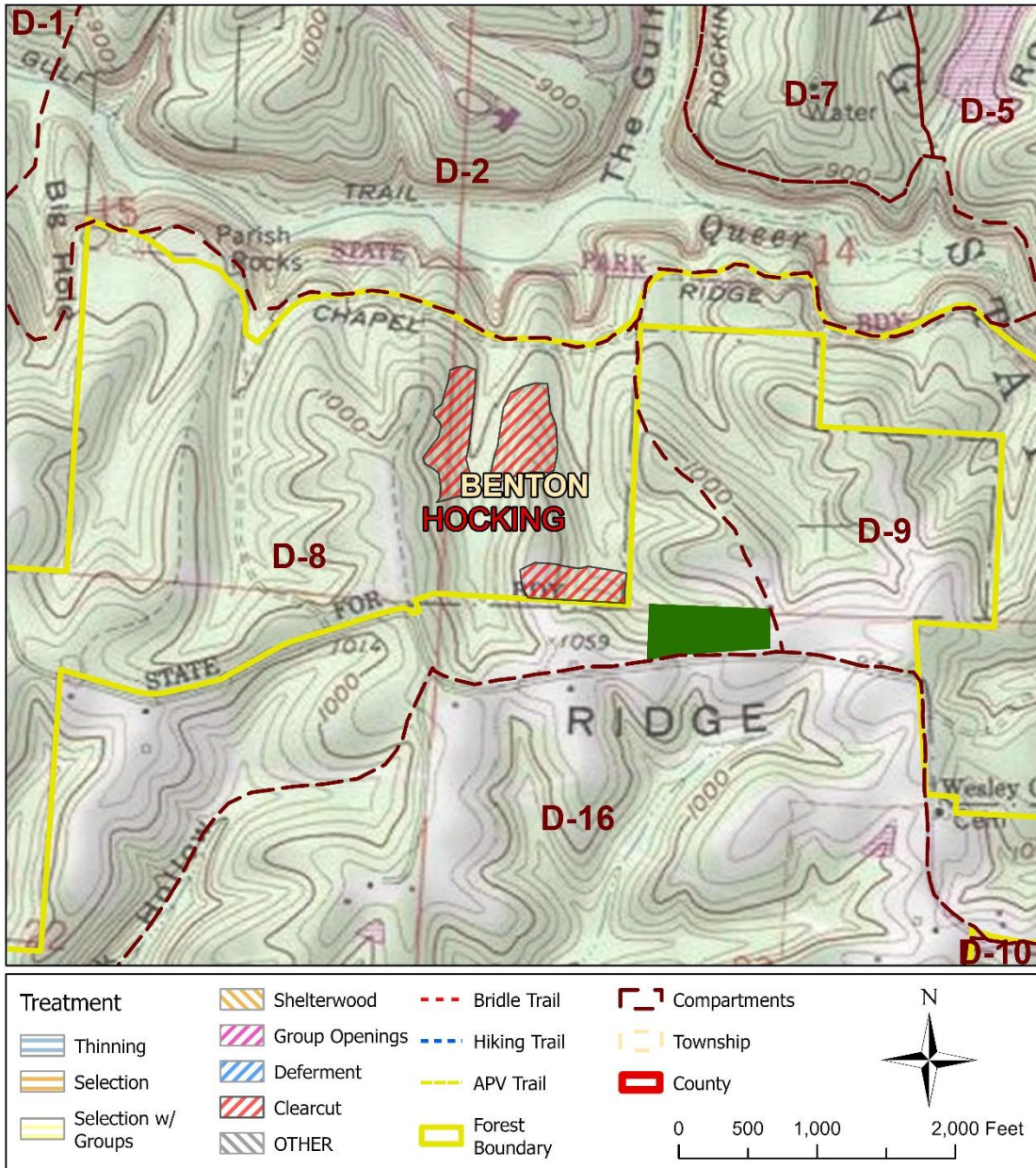
05 HO

# ODNR - Division of Forestry 2025-2026 Marking Plan Hocking State Forest DRAFT



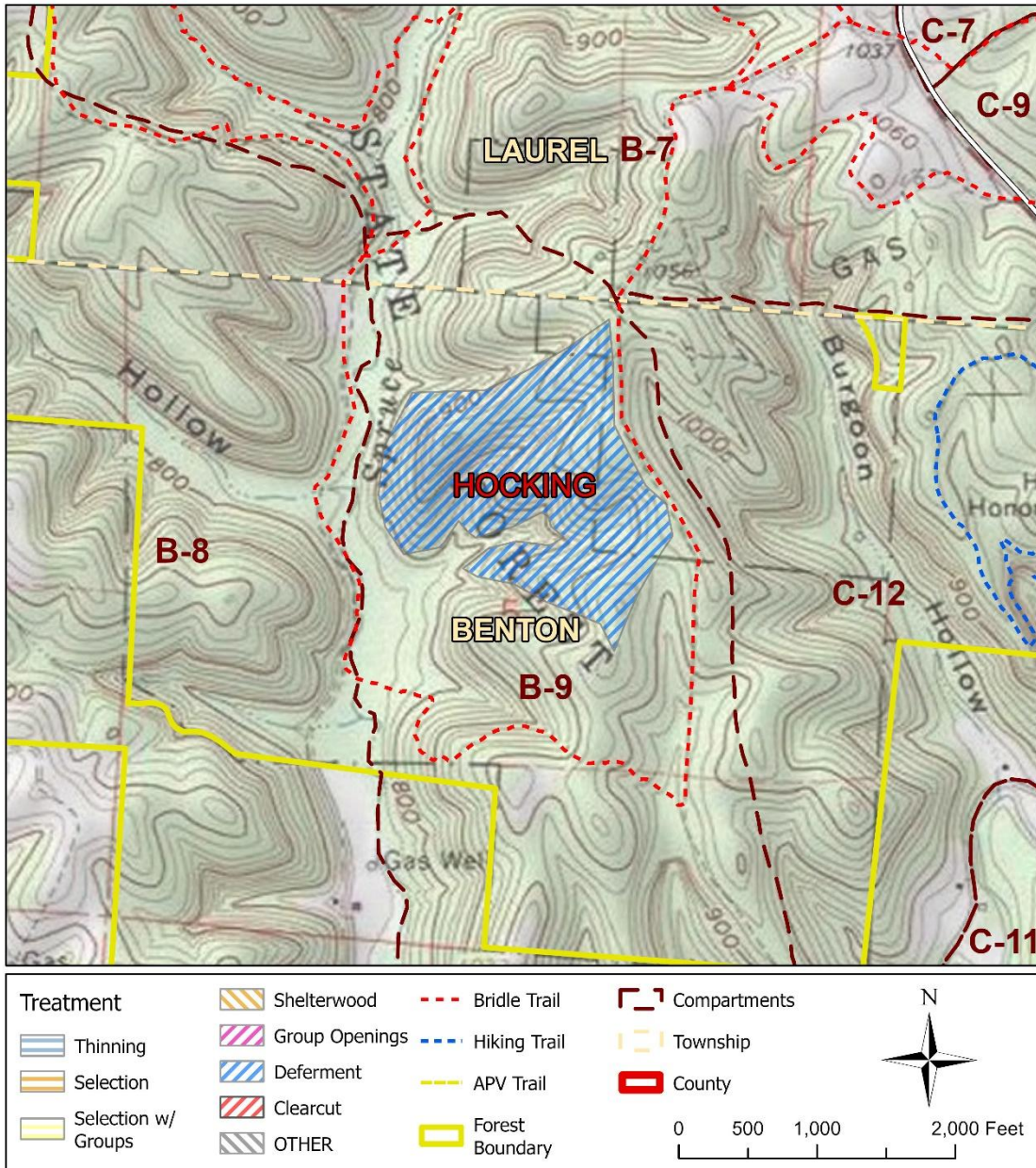
06 HO

# ODNR - Division of Forestry 2025-2026 Marking Plan Hocking State Forest DRAFT



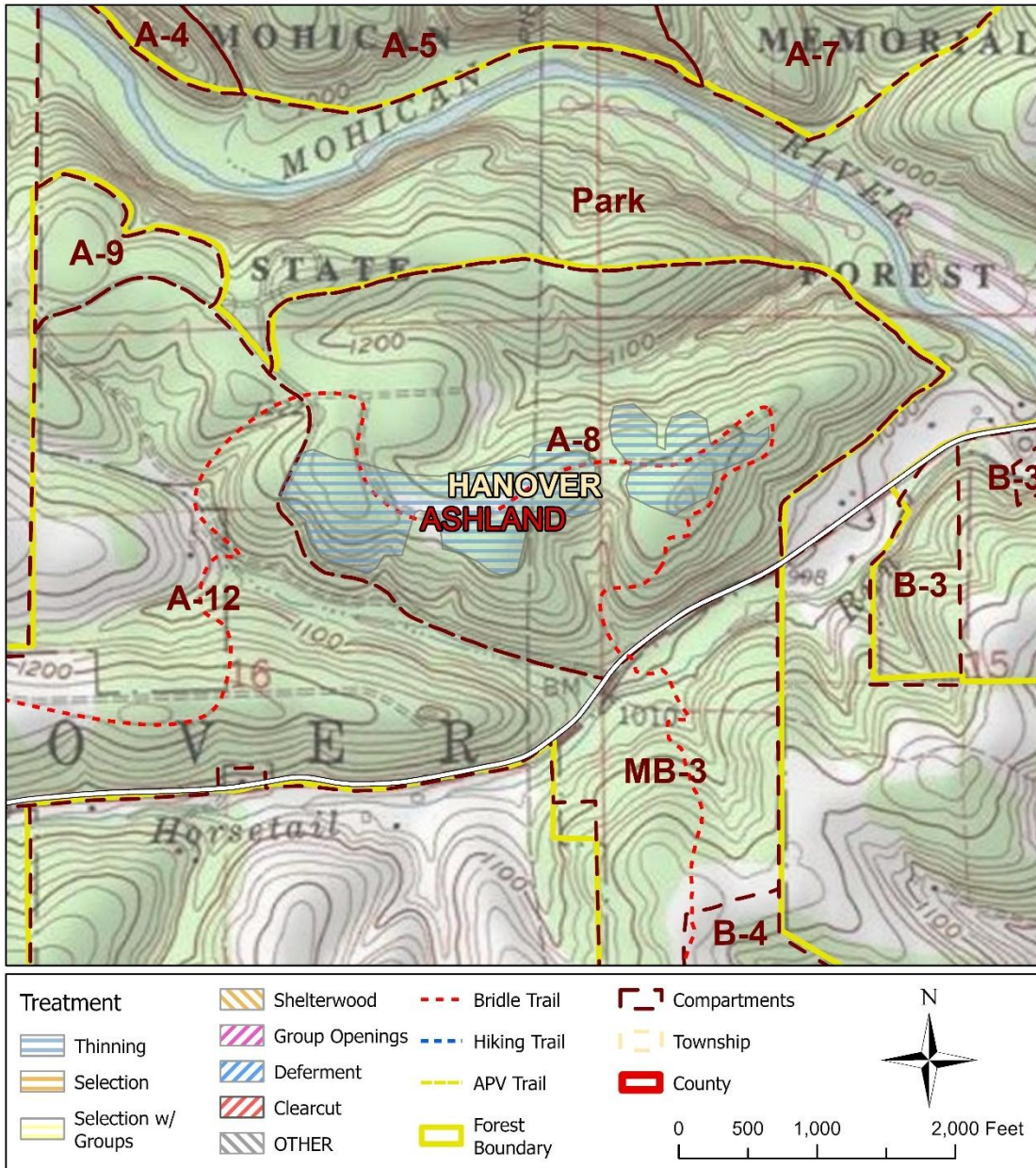
07 HO

# ODNR - Division of Forestry 2025-2026 Marking Plan Hocking State Forest DRAFT



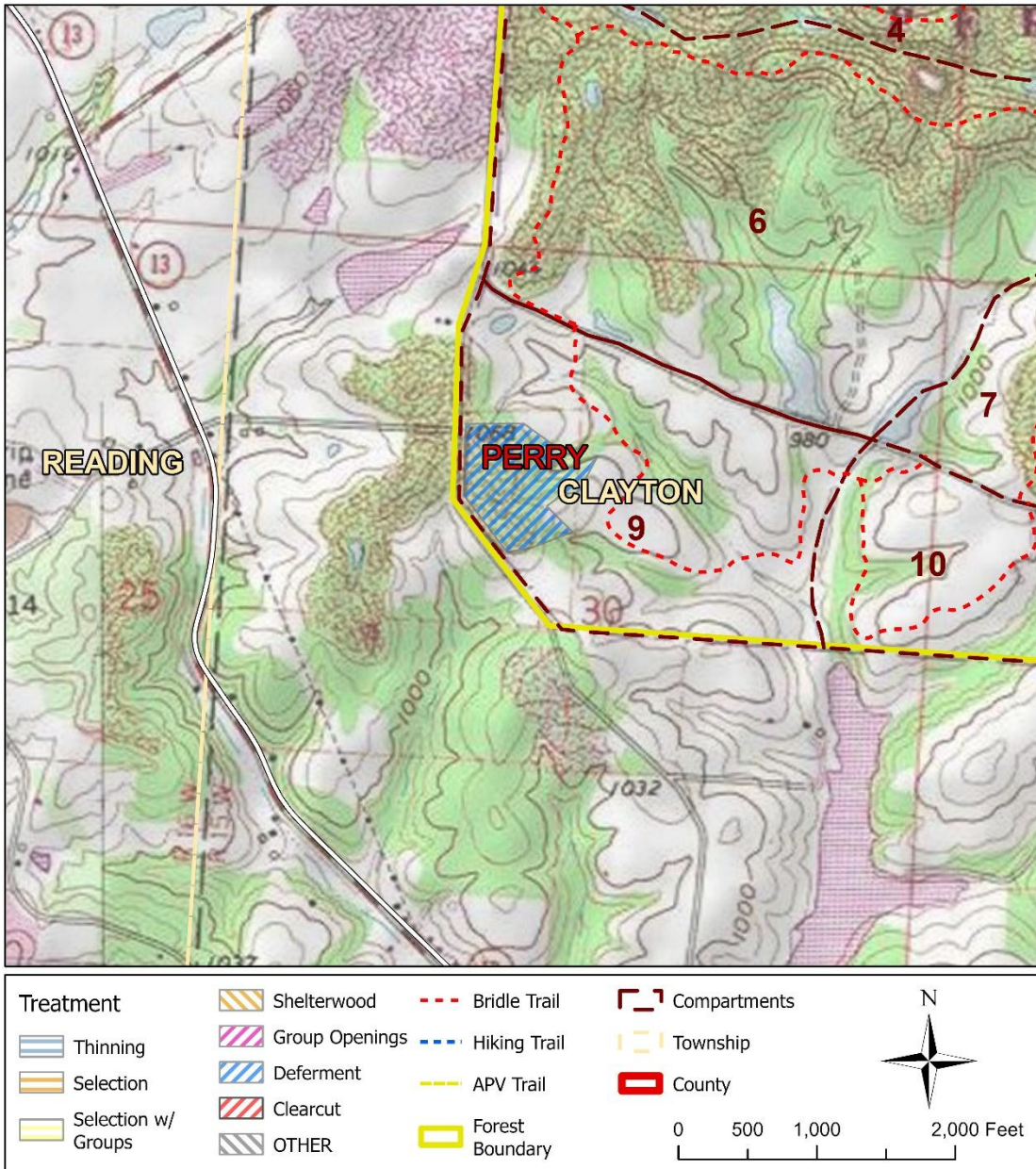
08 HO

ODNR - Division of Forestry  
 2025-2026 Marking Plan  
 Mohican-Memorial State Forest  
 DRAFT



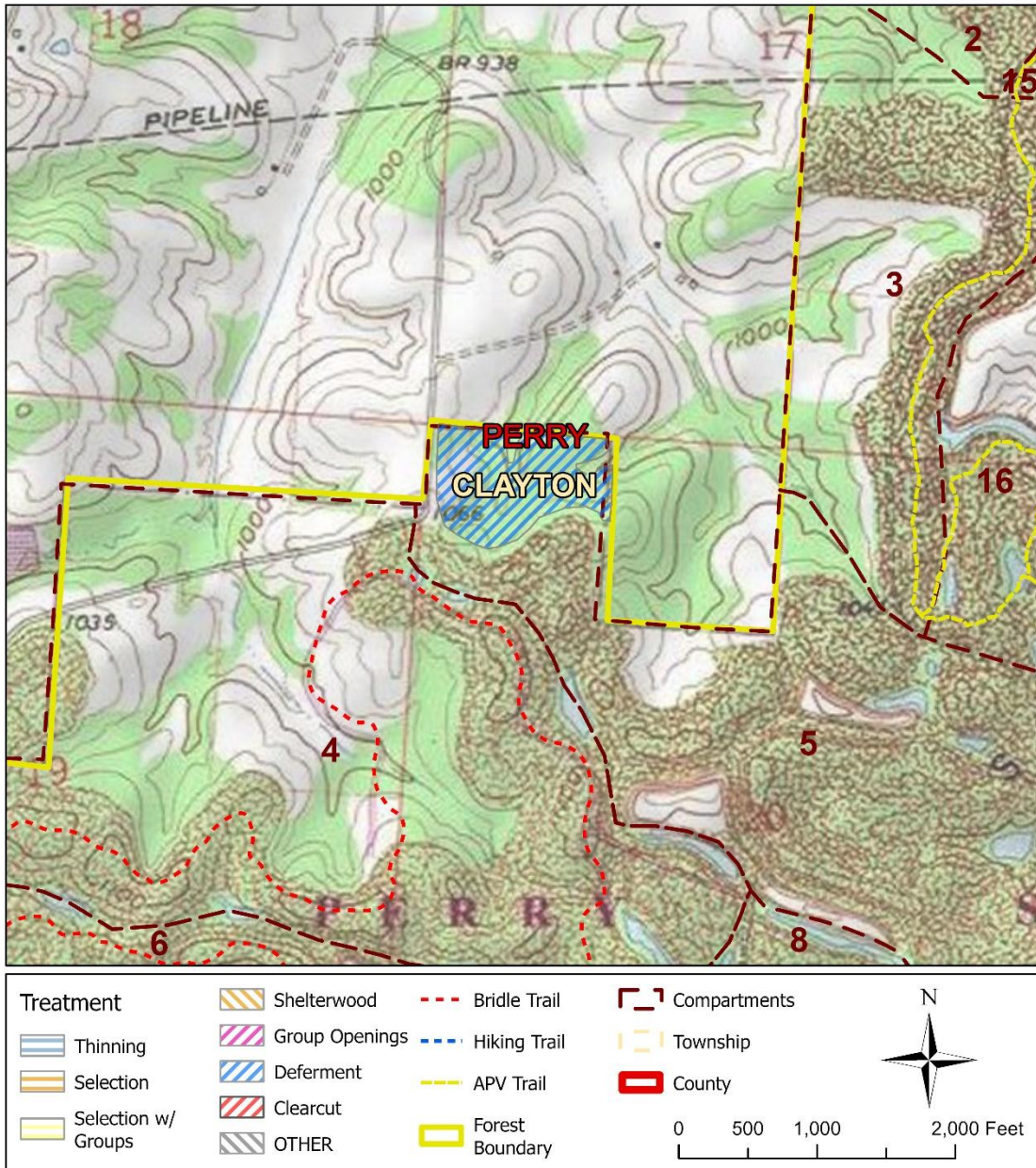
09 MO

# ODNR - Division of Forestry 2025-2026 Marking Plan Perry State Forest DRAFT



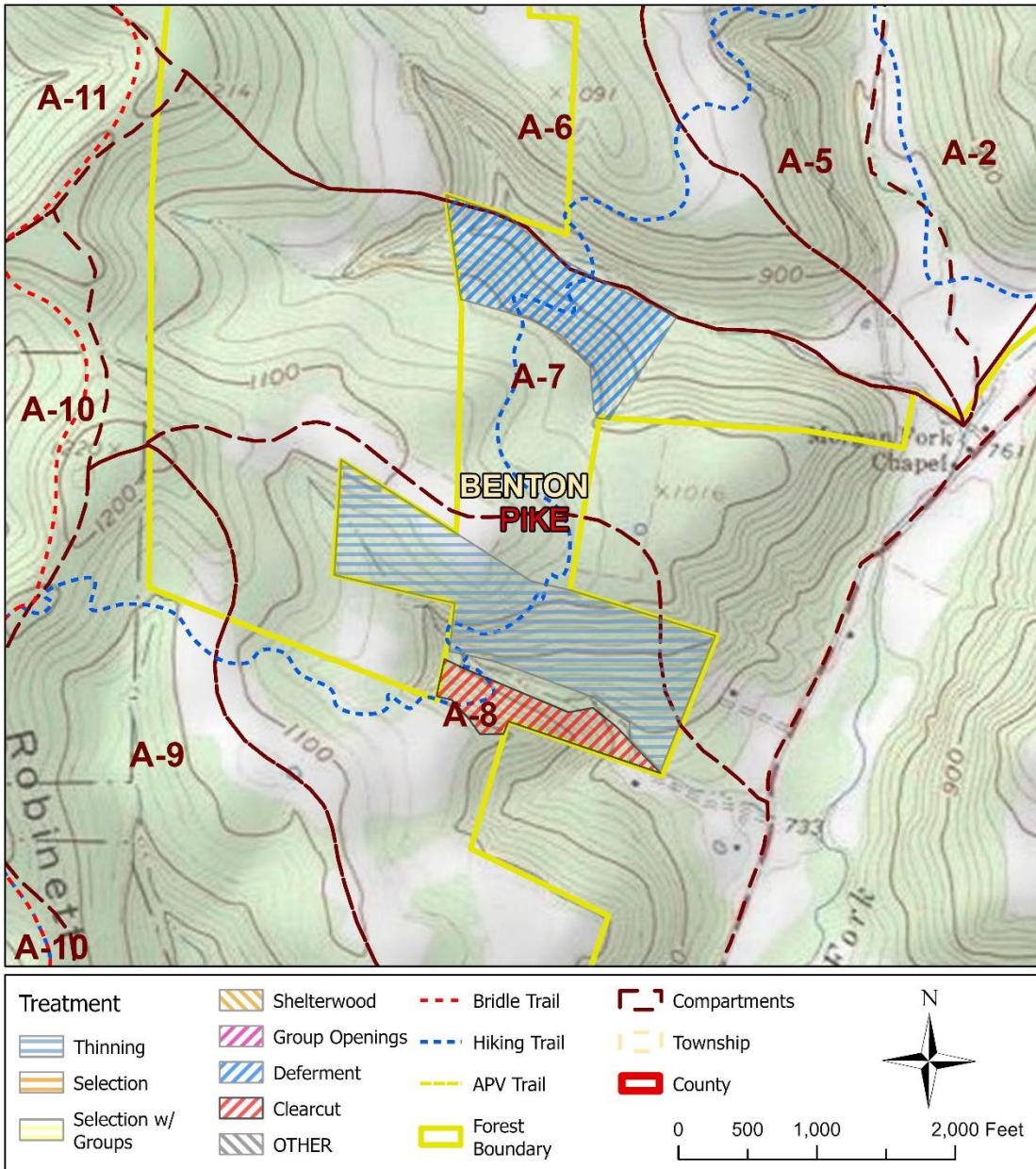
10 PE

# ODNR - Division of Forestry 2025-2026 Marking Plan Perry State Forest DRAFT



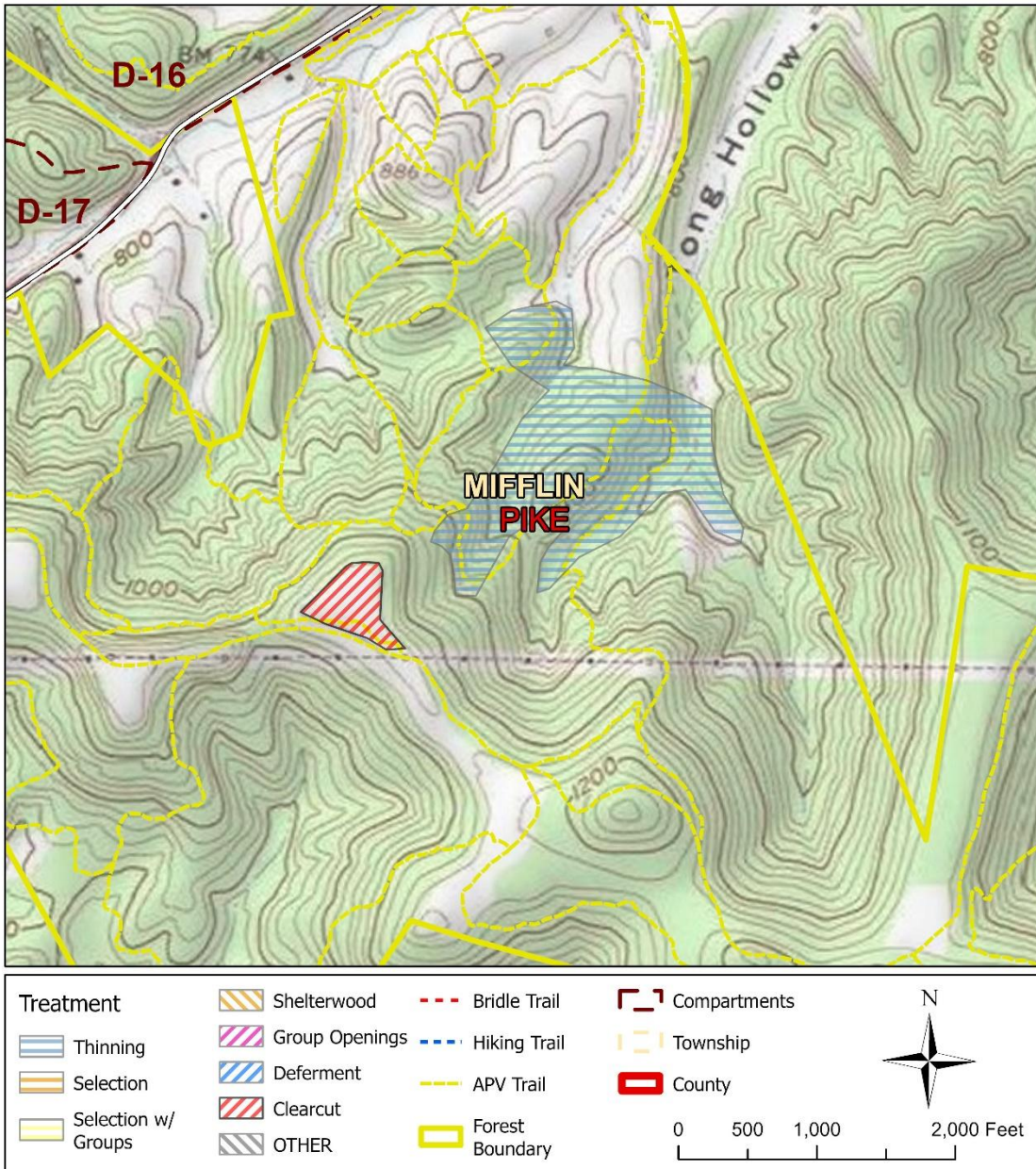
11 PE

# ODNR - Division of Forestry 2025-2026 Marking Plan Pike State Forest DRAFT



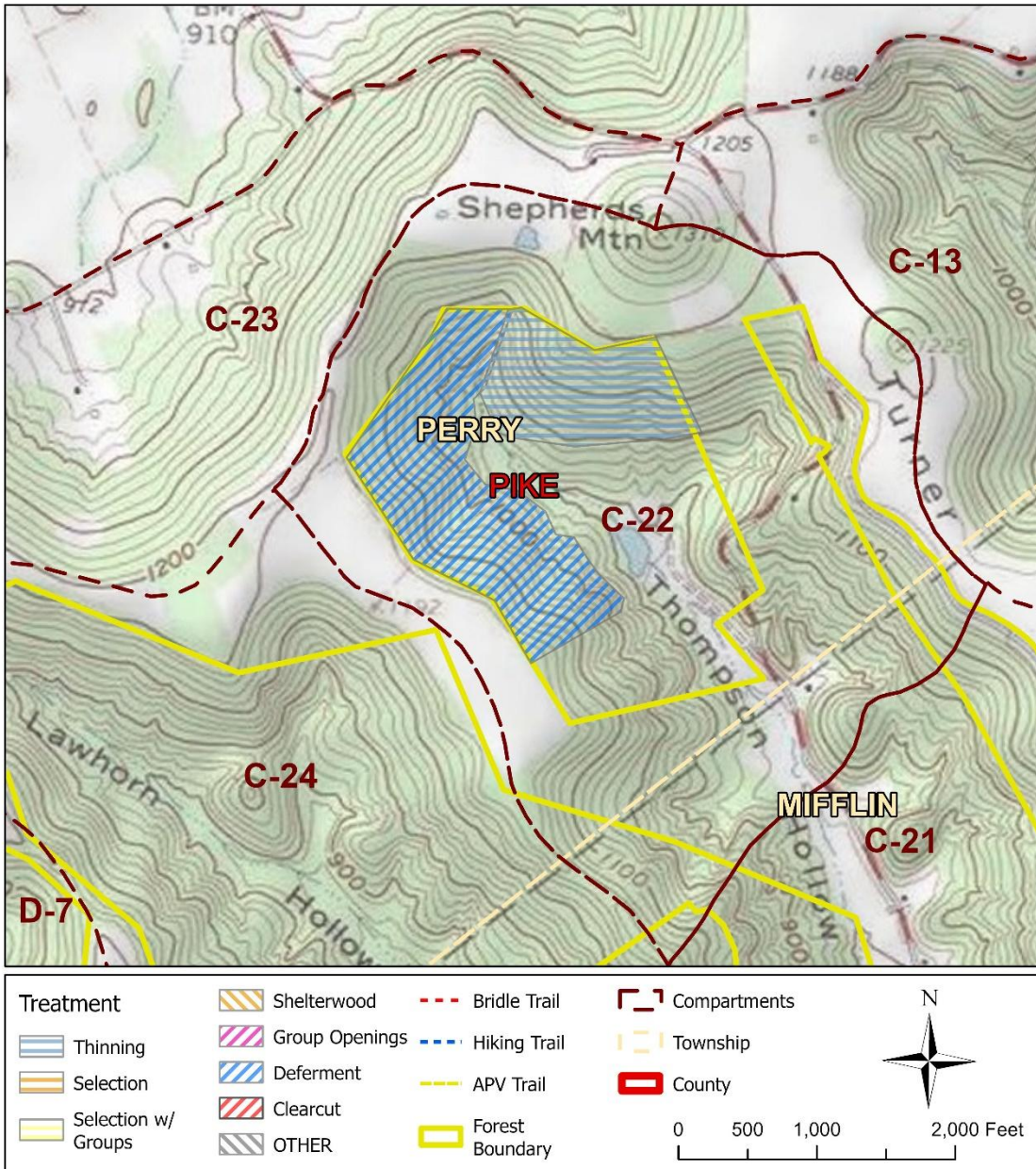
12 PI

# ODNR - Division of Forestry 2025-2026 Marking Plan Pike State Forest DRAFT



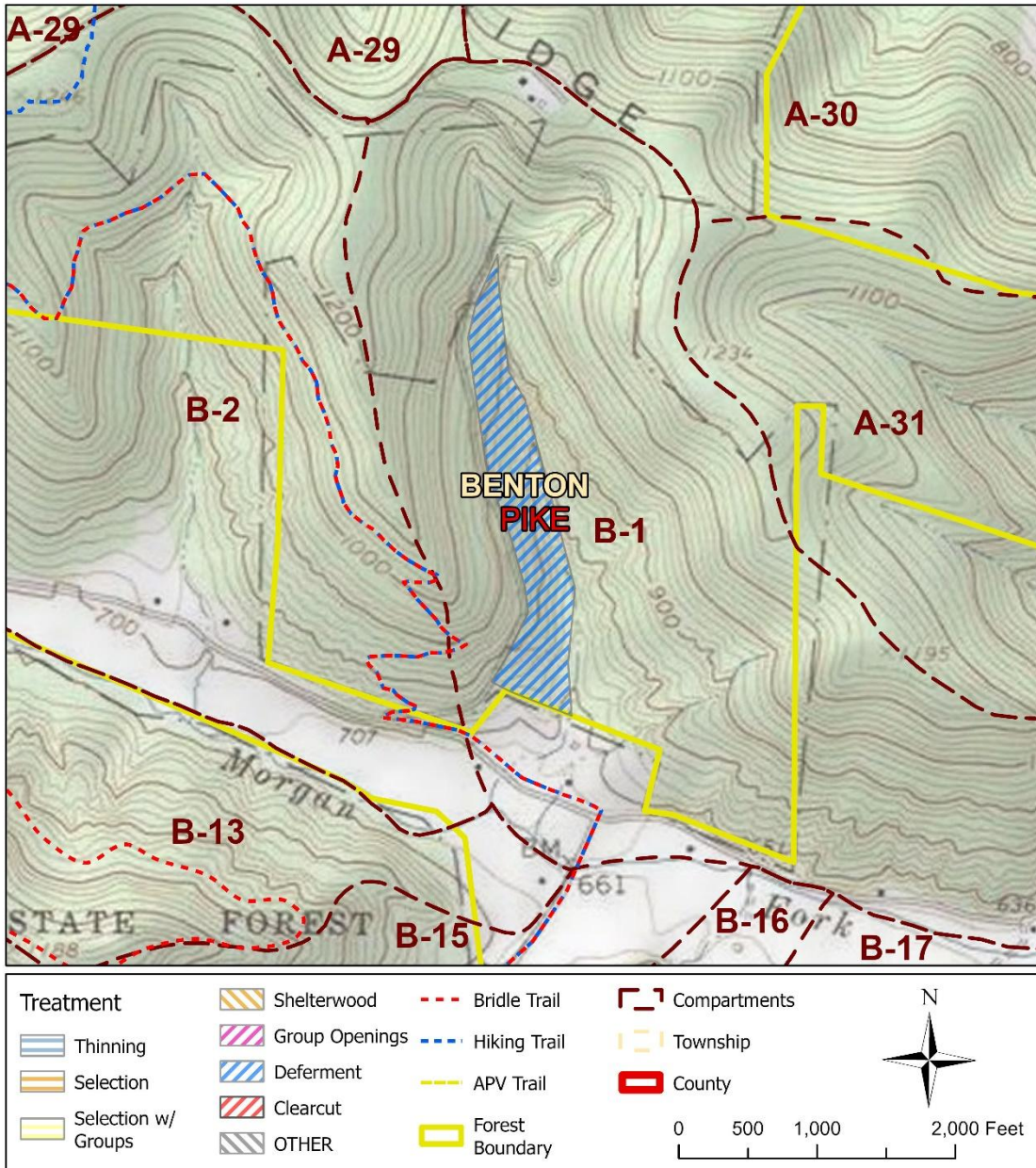
13 PI

ODNR - Division of Forestry  
 2025-2026 Marking Plan  
 Pike State Forest  
 DRAFT



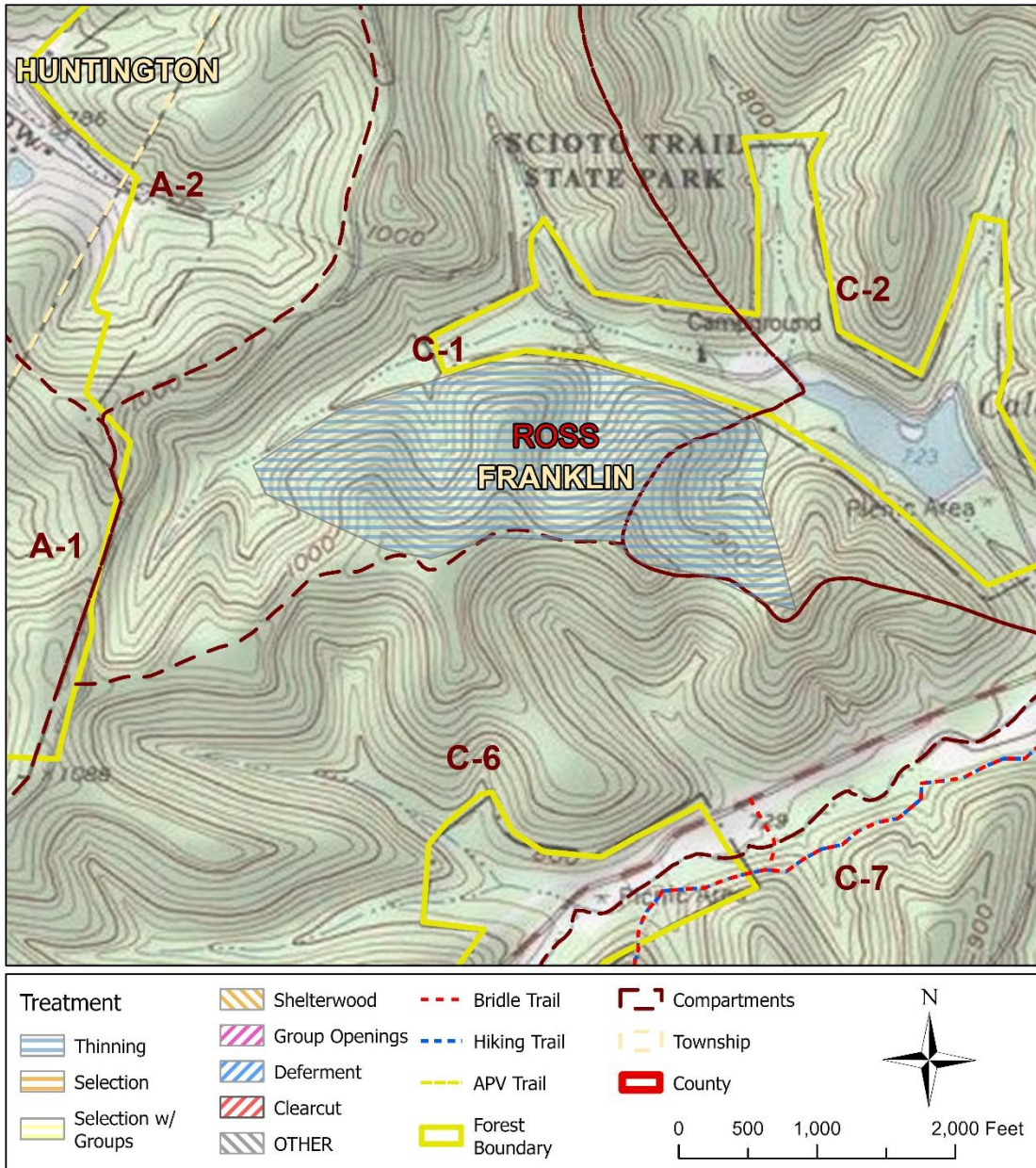
14 PI

# ODNR - Division of Forestry 2025-2026 Marking Plan Pike State Forest DRAFT



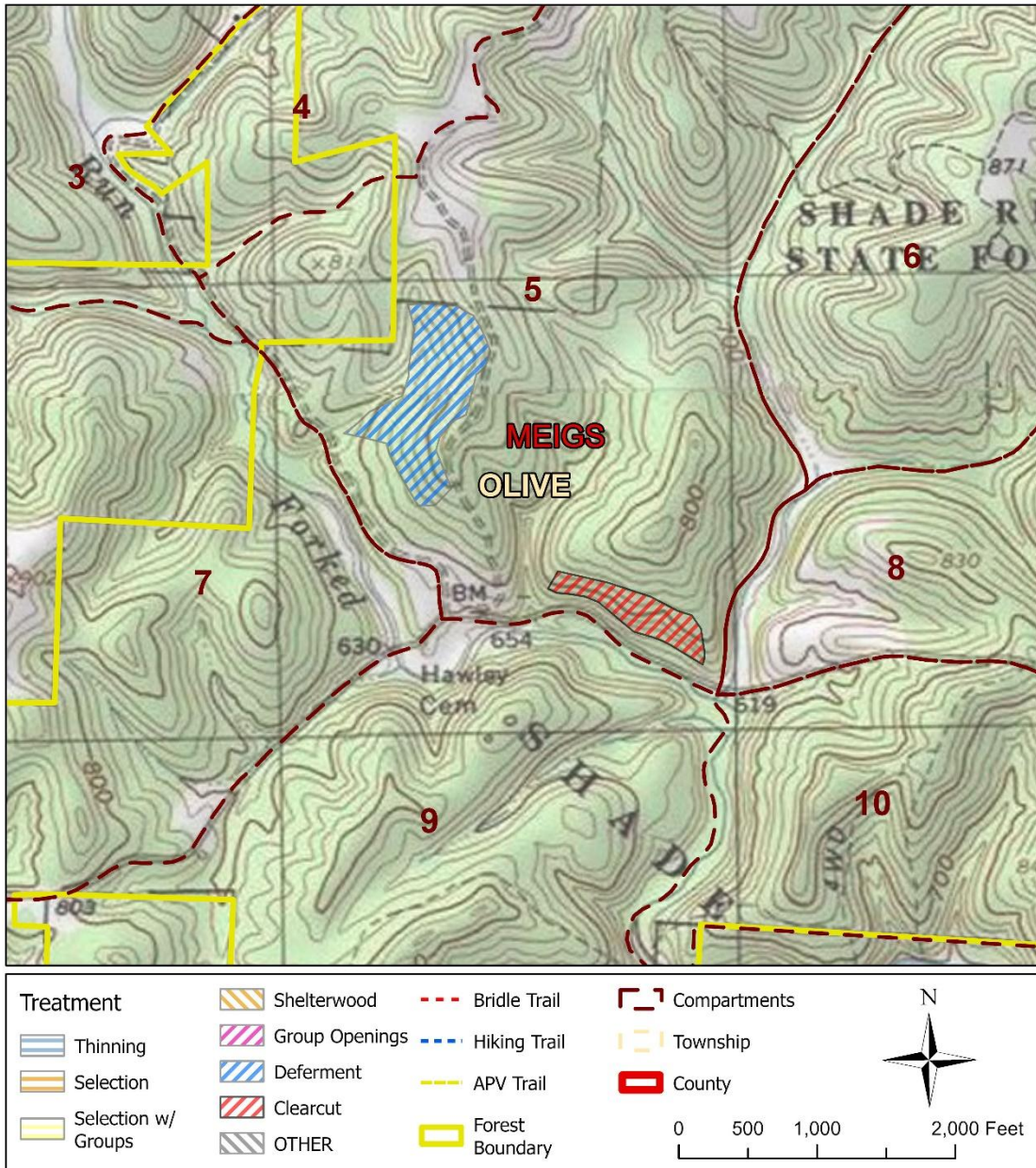
15 PI

# ODNR - Division of Forestry 2025-2026 Marking Plan Scioto Trail State Forest DRAFT



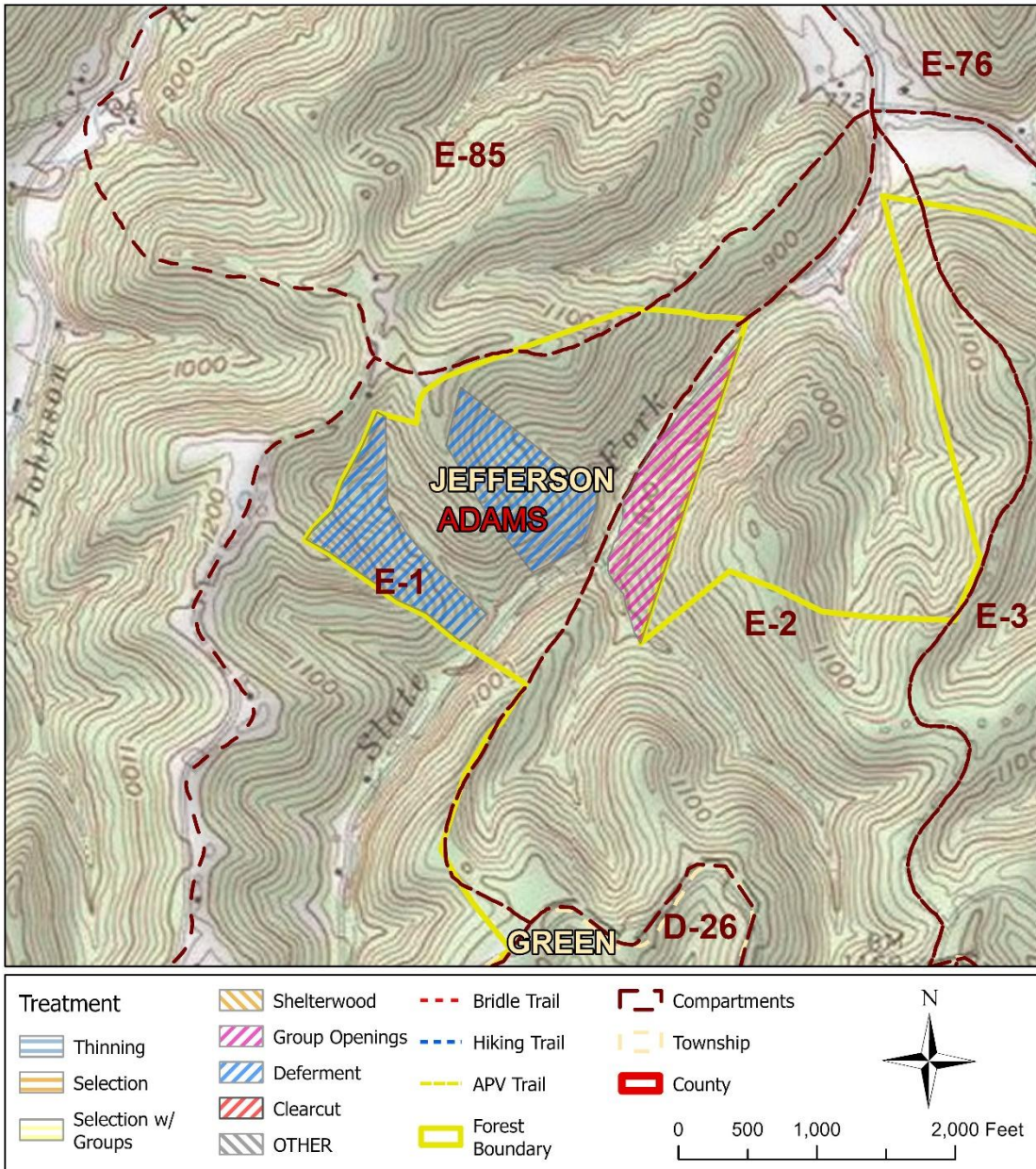
16 SC

ODNR - Division of Forestry  
 2025-2026 Marking Plan  
 Shade River State Forest  
 DRAFT



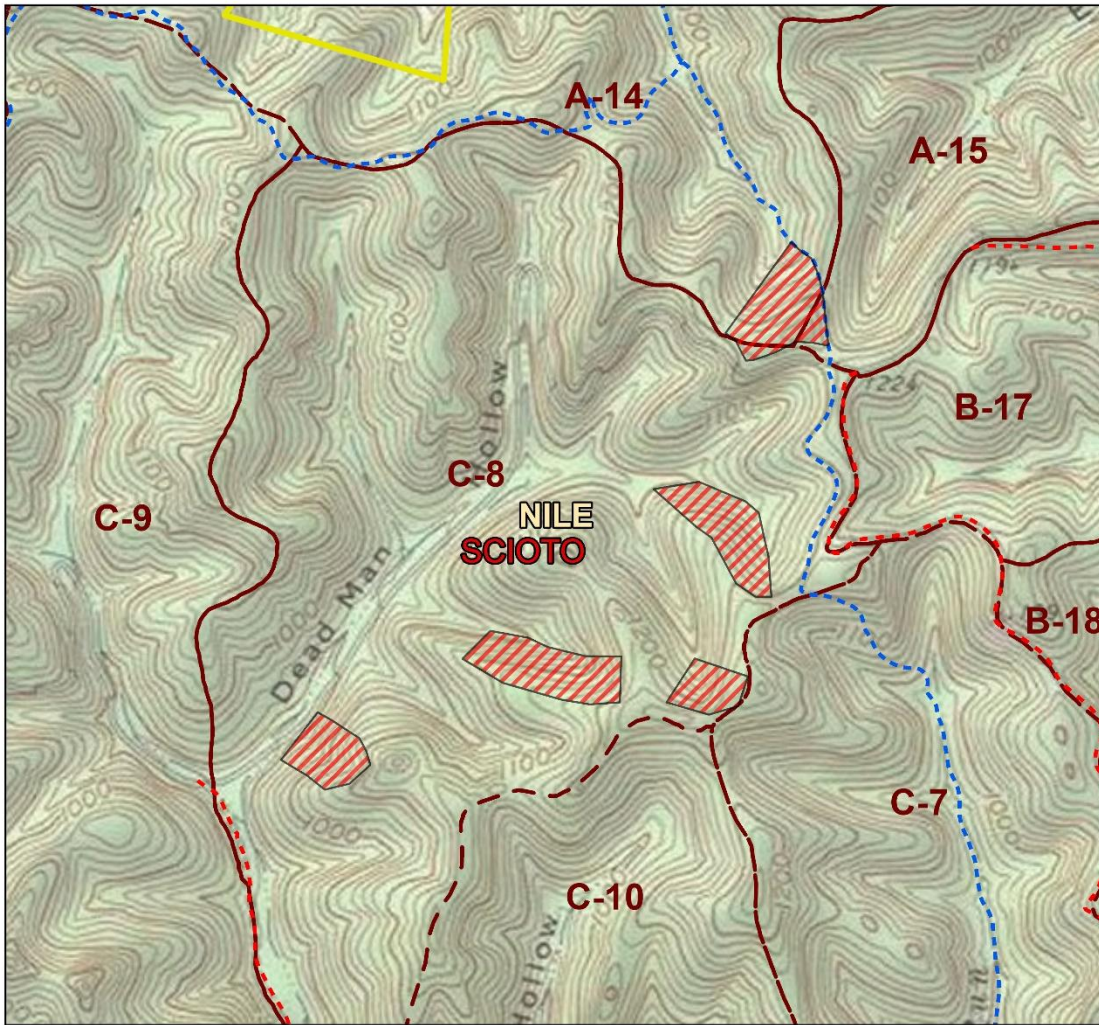
17 SD

ODNR - Division of Forestry  
 2025-2026 Marking Plan  
 Shawnee State Forest  
 DRAFT



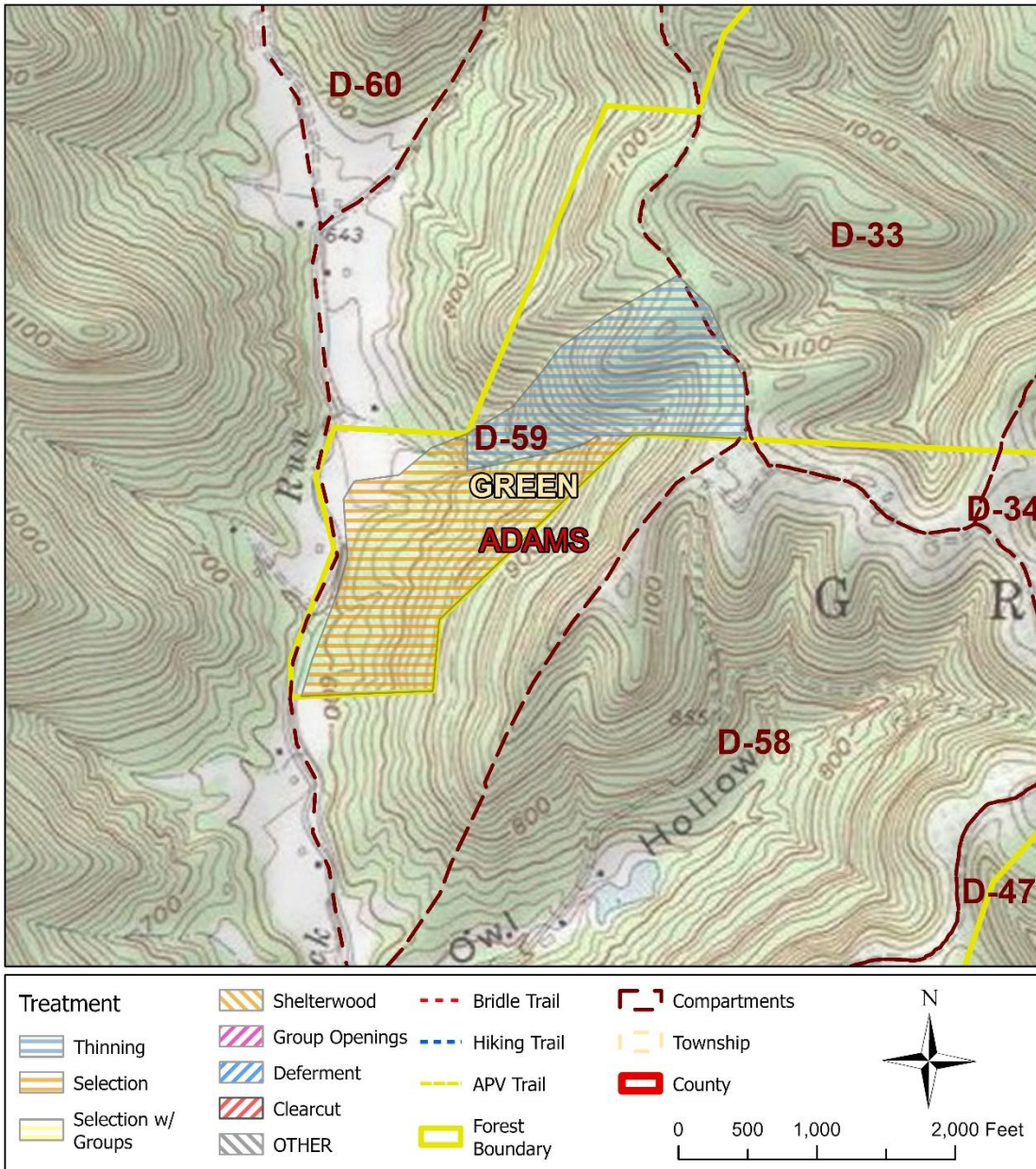
18 SH

# ODNR - Division of Forestry 2025-2026 Marking Plan Shawnee State Forest DRAFT



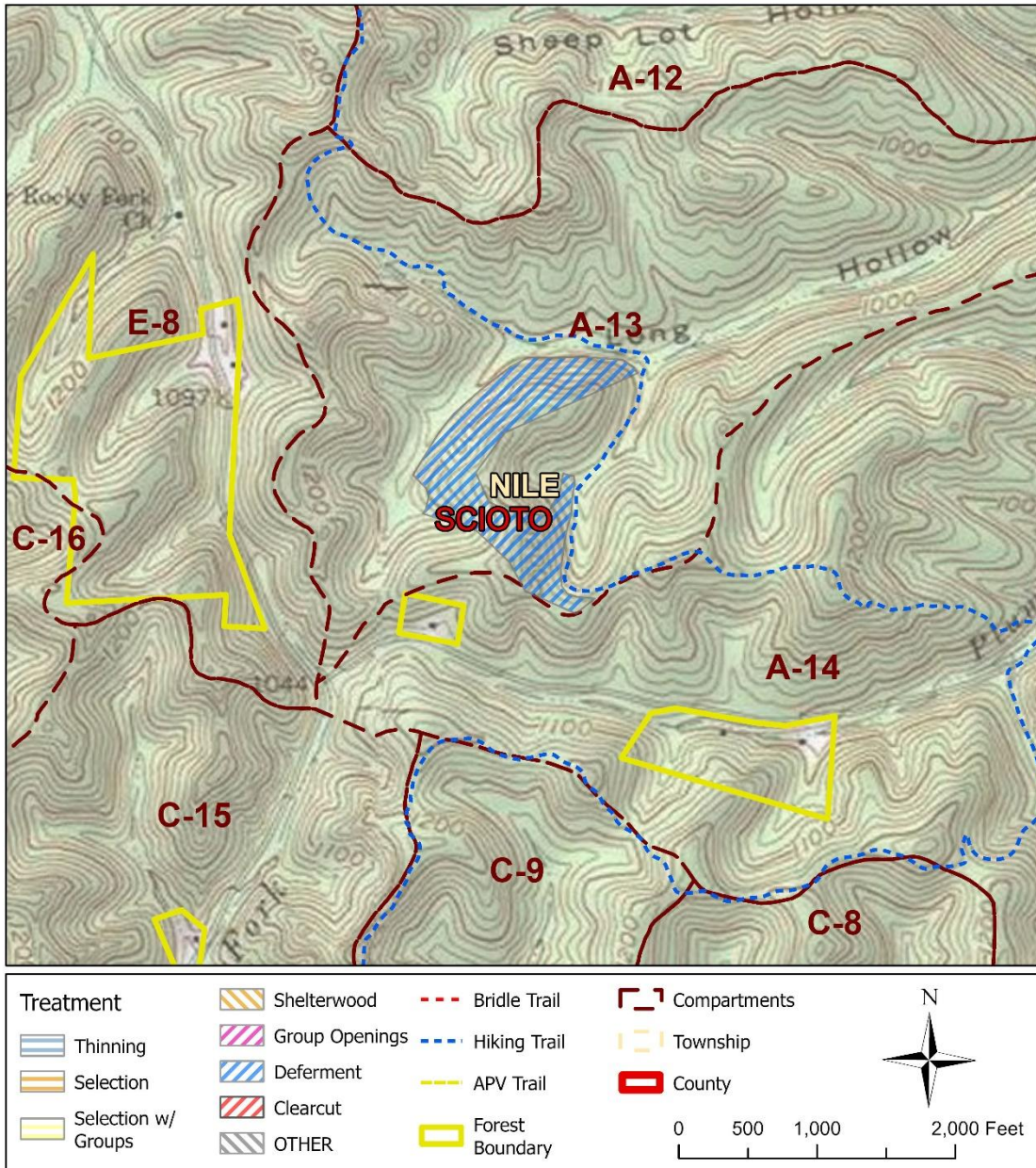
19 SH

ODNR - Division of Forestry  
 2025-2026 Marking Plan  
 Shawnee State Forest  
 DRAFT



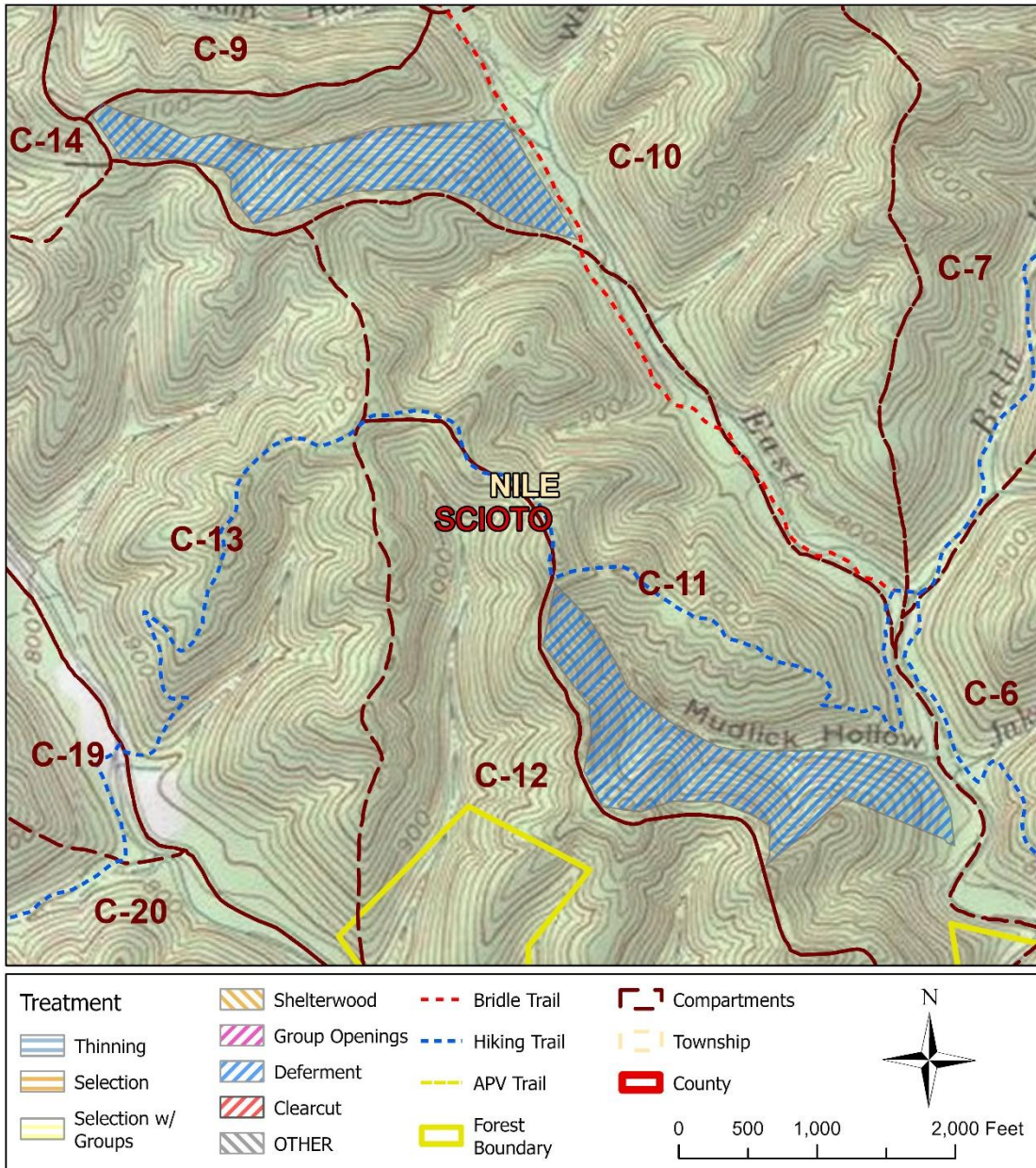
20 SH

# ODNR - Division of Forestry 2025-2026 Marking Plan Shawnee State Forest DRAFT



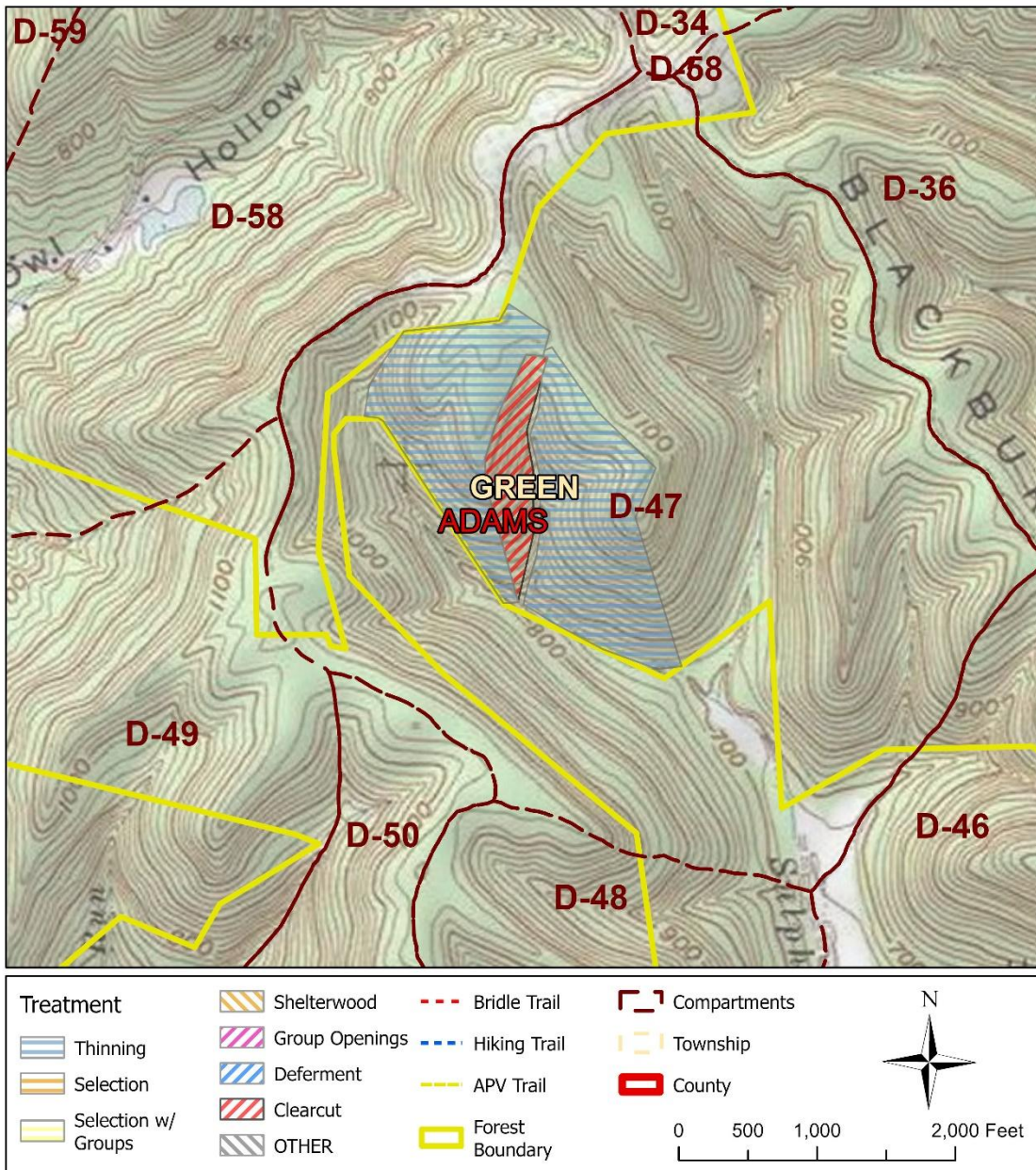
21 SH

# ODNR - Division of Forestry 2025-2026 Marking Plan Shawnee State Forest DRAFT



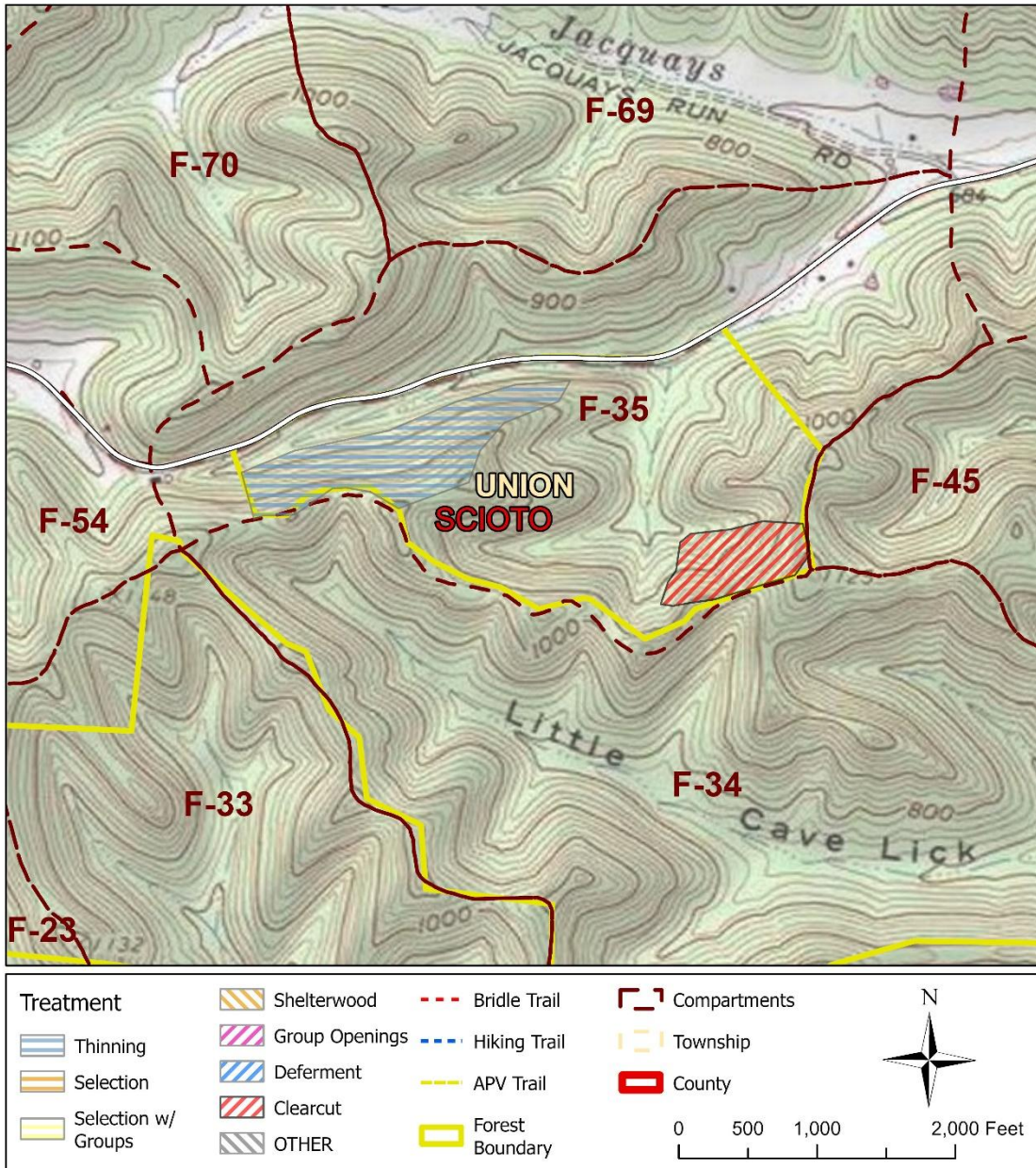
22 SH

# ODNR - Division of Forestry 2025-2026 Marking Plan Shawnee State Forest DRAFT



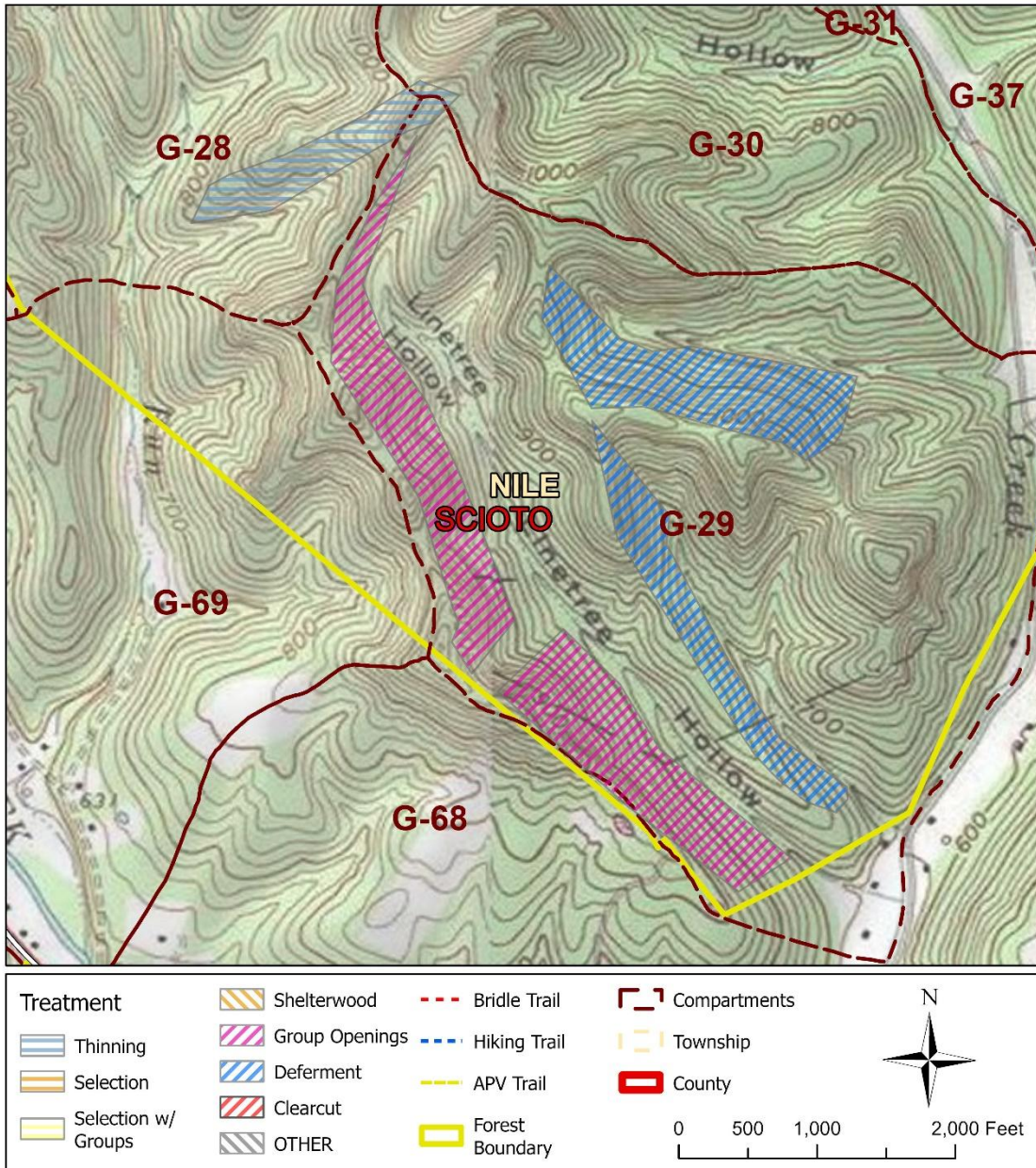
23 SH

# ODNR - Division of Forestry 2025-2026 Marking Plan Shawnee State Forest DRAFT



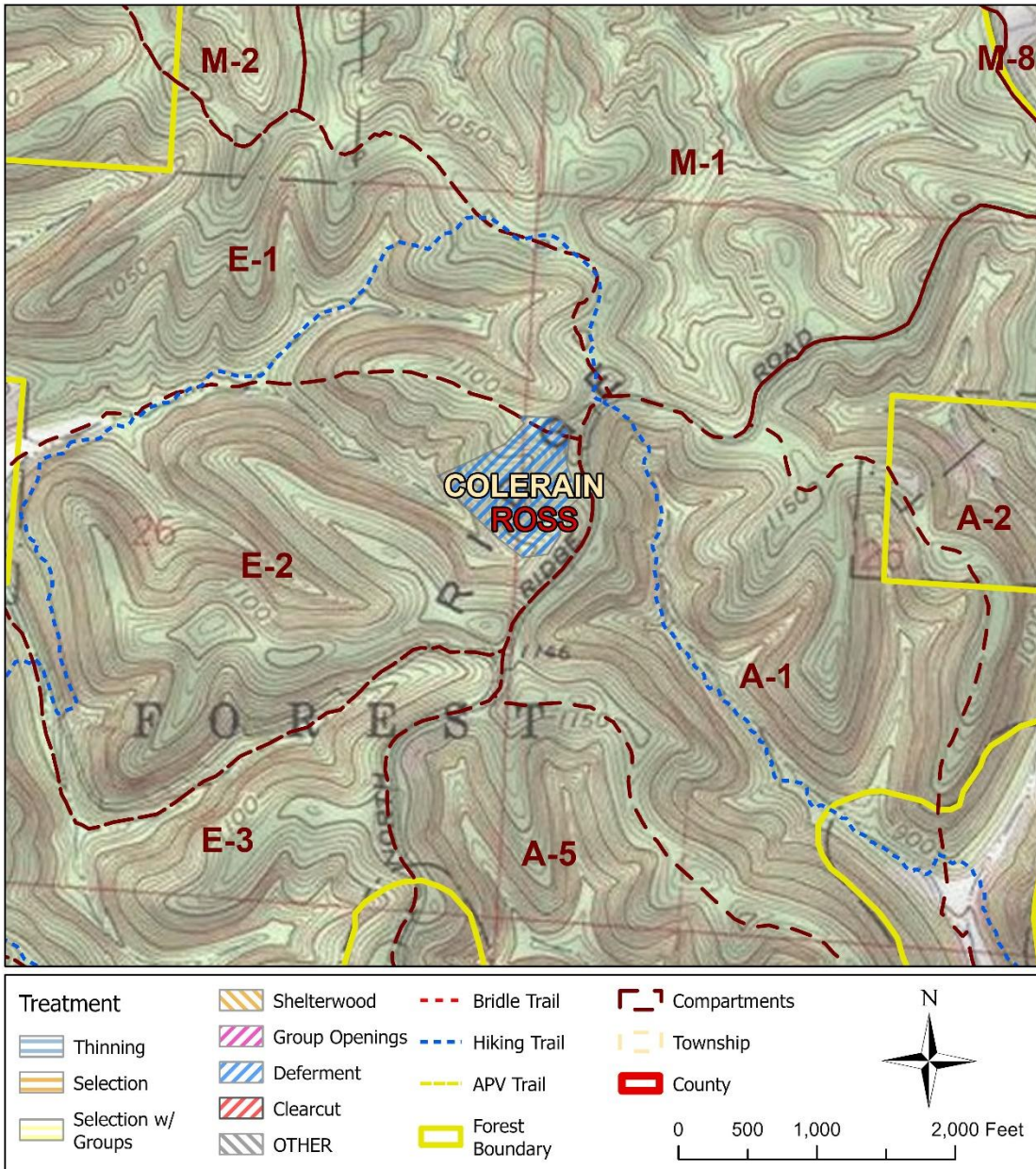
24 SH

# ODNR - Division of Forestry 2025-2026 Marking Plan Shawnee State Forest DRAFT



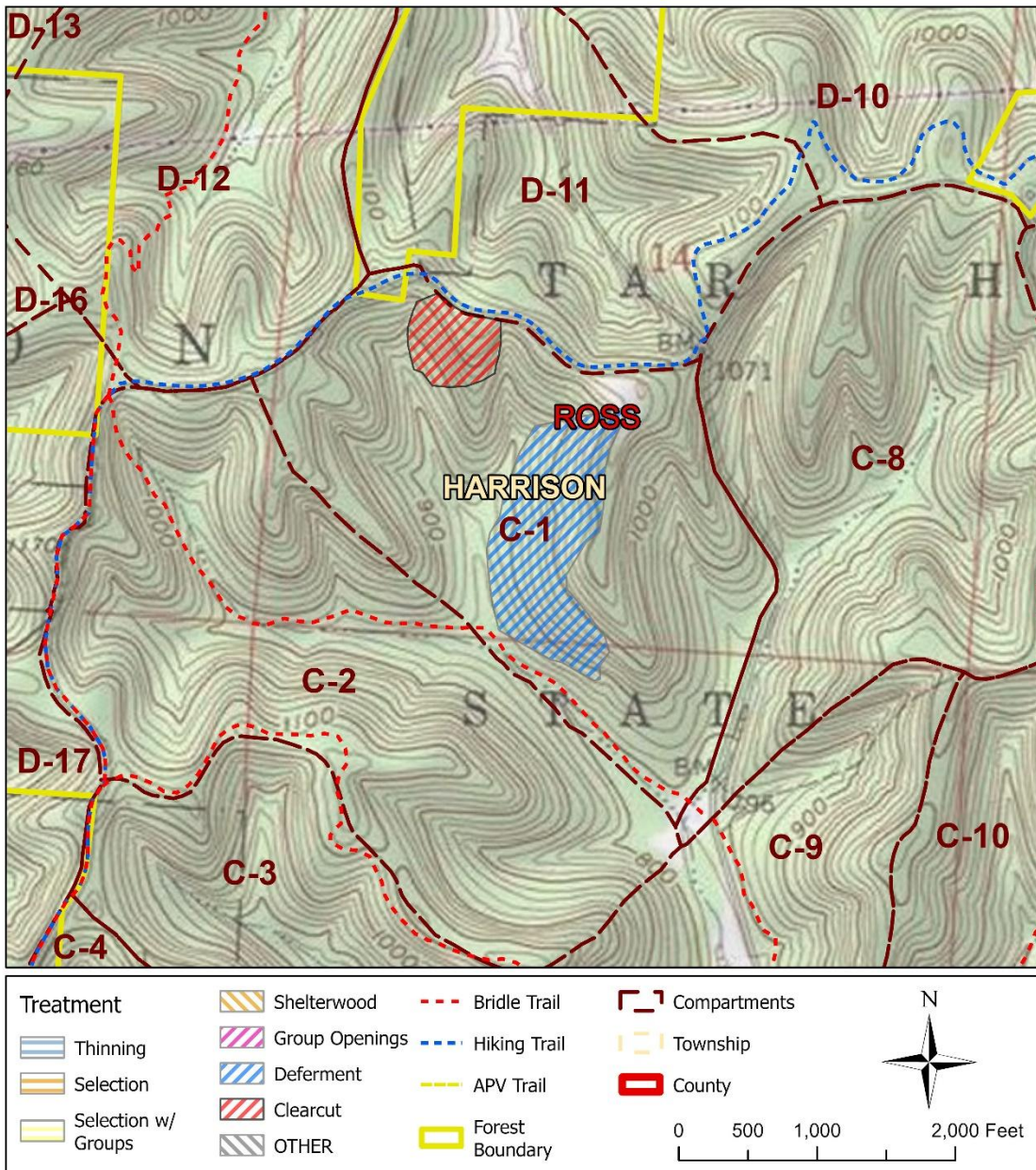
25 SH

ODNR - Division of Forestry  
 2025-2026 Marking Plan  
 Tar Hollow State Forest  
 DRAFT



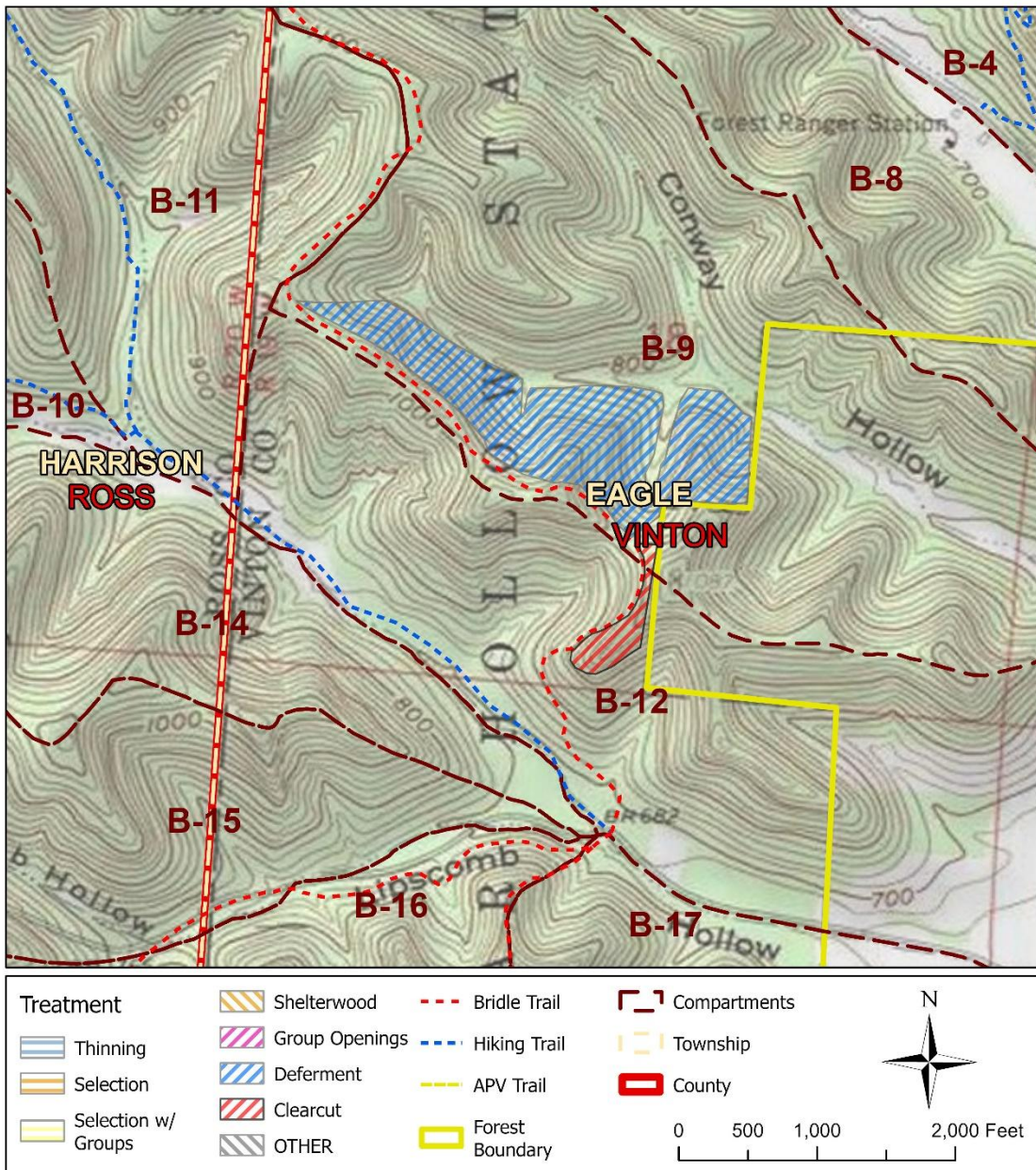
26 TA

ODNR - Division of Forestry  
 2025-2026 Marking Plan  
 Tar Hollow State Forest  
 DRAFT



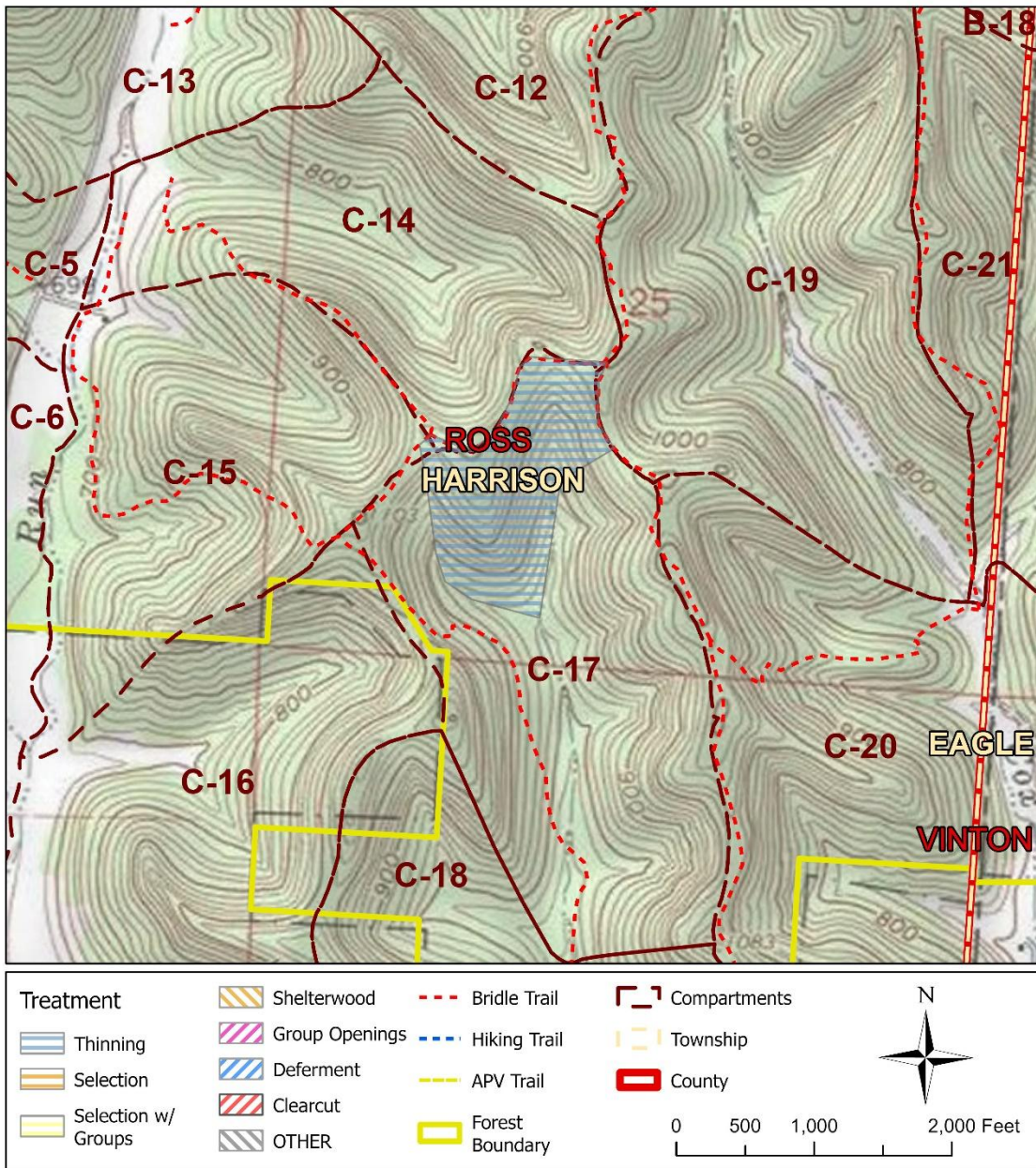
27 TA

ODNR - Division of Forestry  
 2025-2026 Marking Plan  
 Tar Hollow State Forest  
 DRAFT



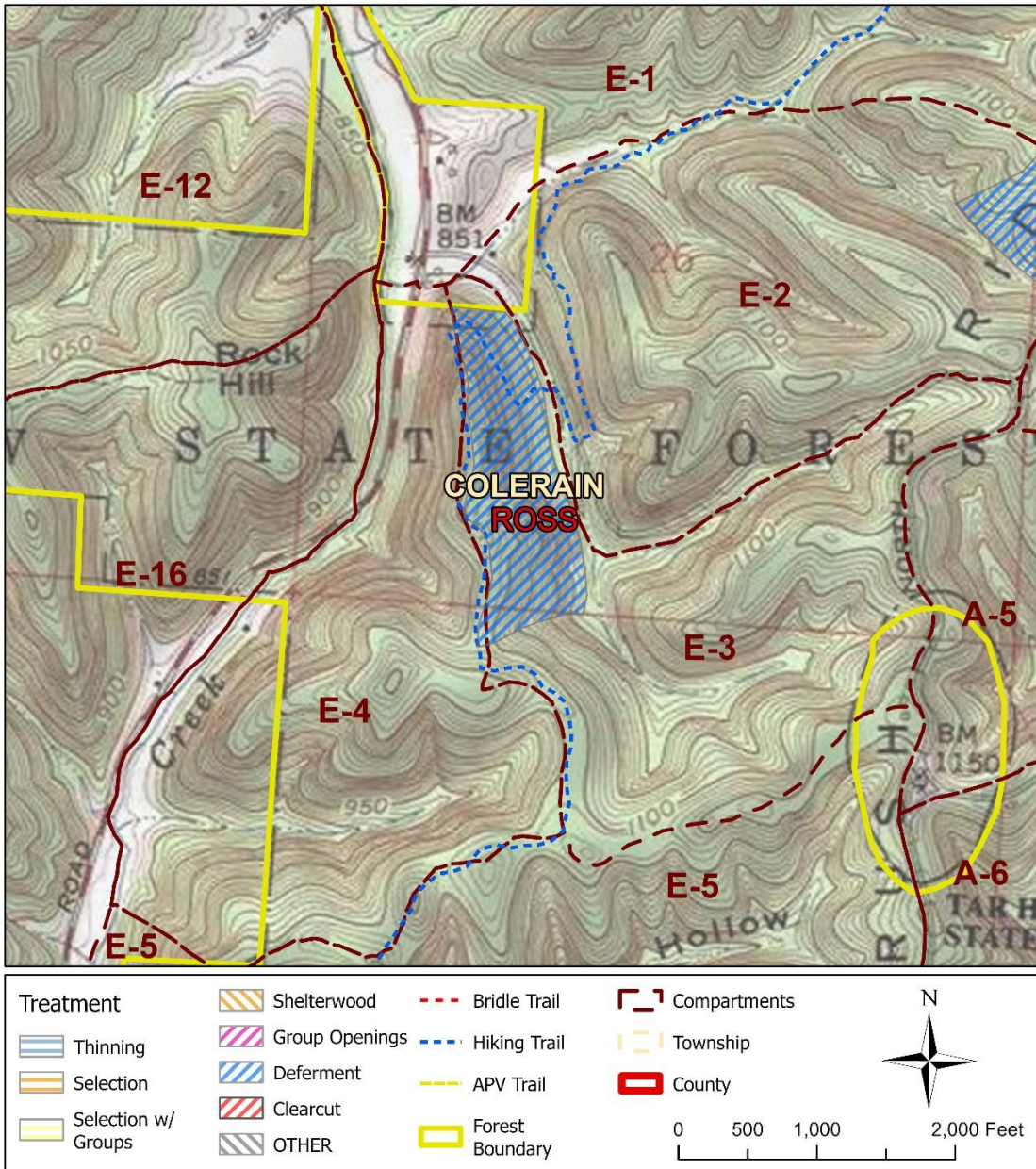
28 TA

ODNR - Division of Forestry  
 2025-2026 Marking Plan  
 Tar Hollow State Forest  
 DRAFT



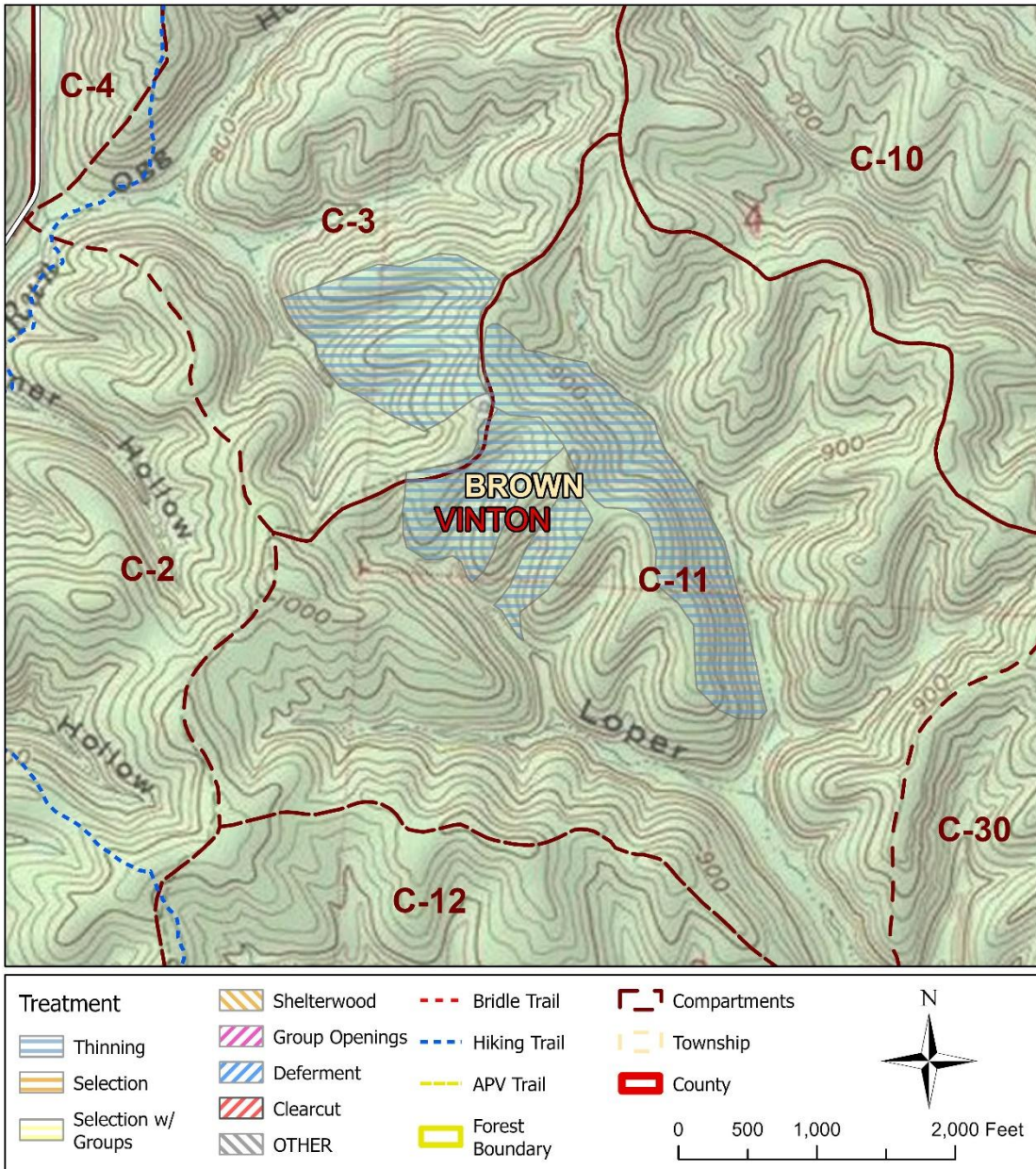
29 TA

ODNR - Division of Forestry  
 2025-2026 Marking Plan  
 Tar Hollow State Forest  
 DRAFT



30 TA

ODNR - Division of Forestry  
 2025-2026 Marking Plan  
 Zaleski State Forest  
 DRAFT



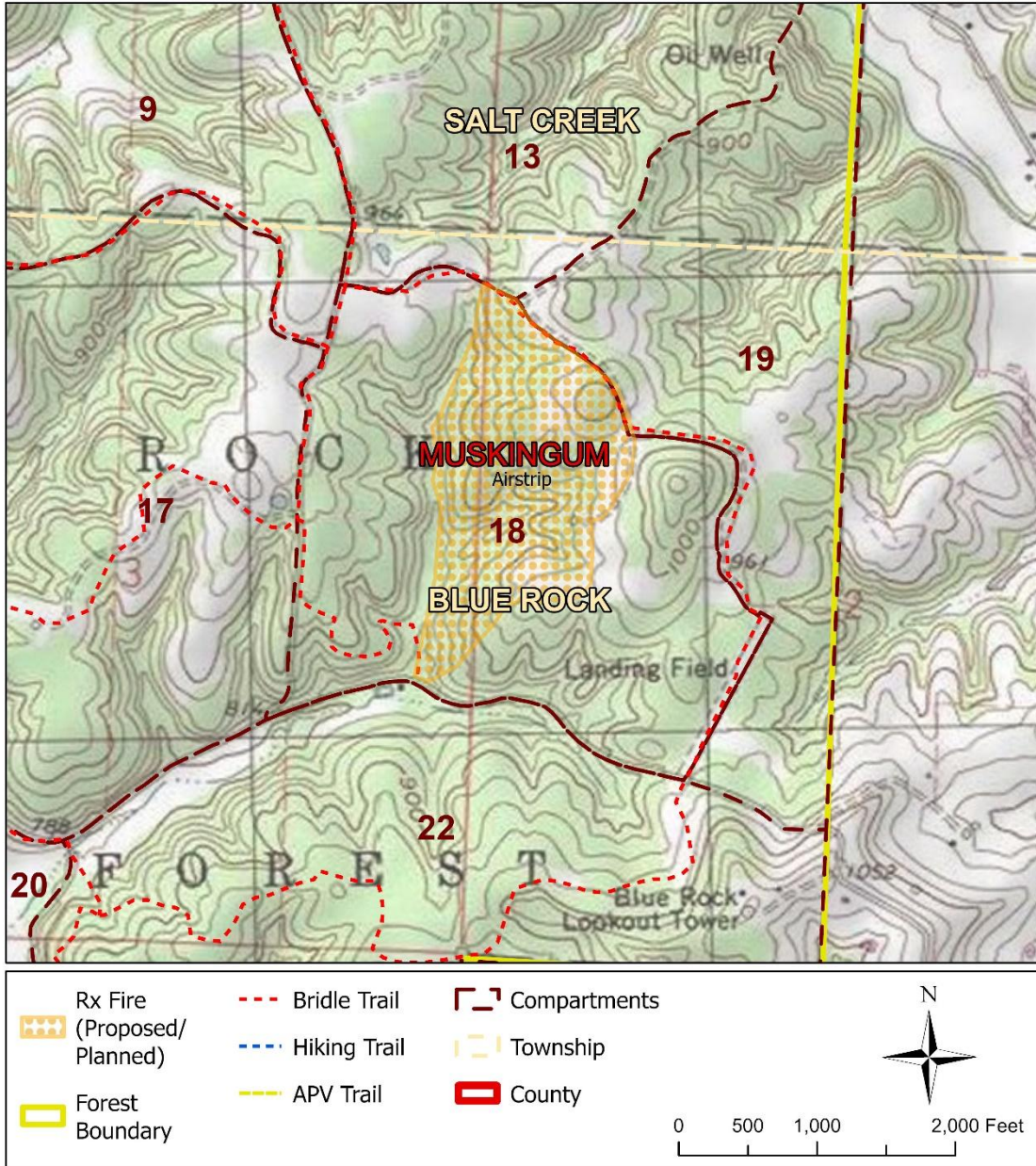
31 ZA

## **Appendix B: Proposed Zoning**

**No new zoning is planned for 2025-2026. A previous proposal for zoning at Perry State Forest has been withdrawn while other options are explored.**

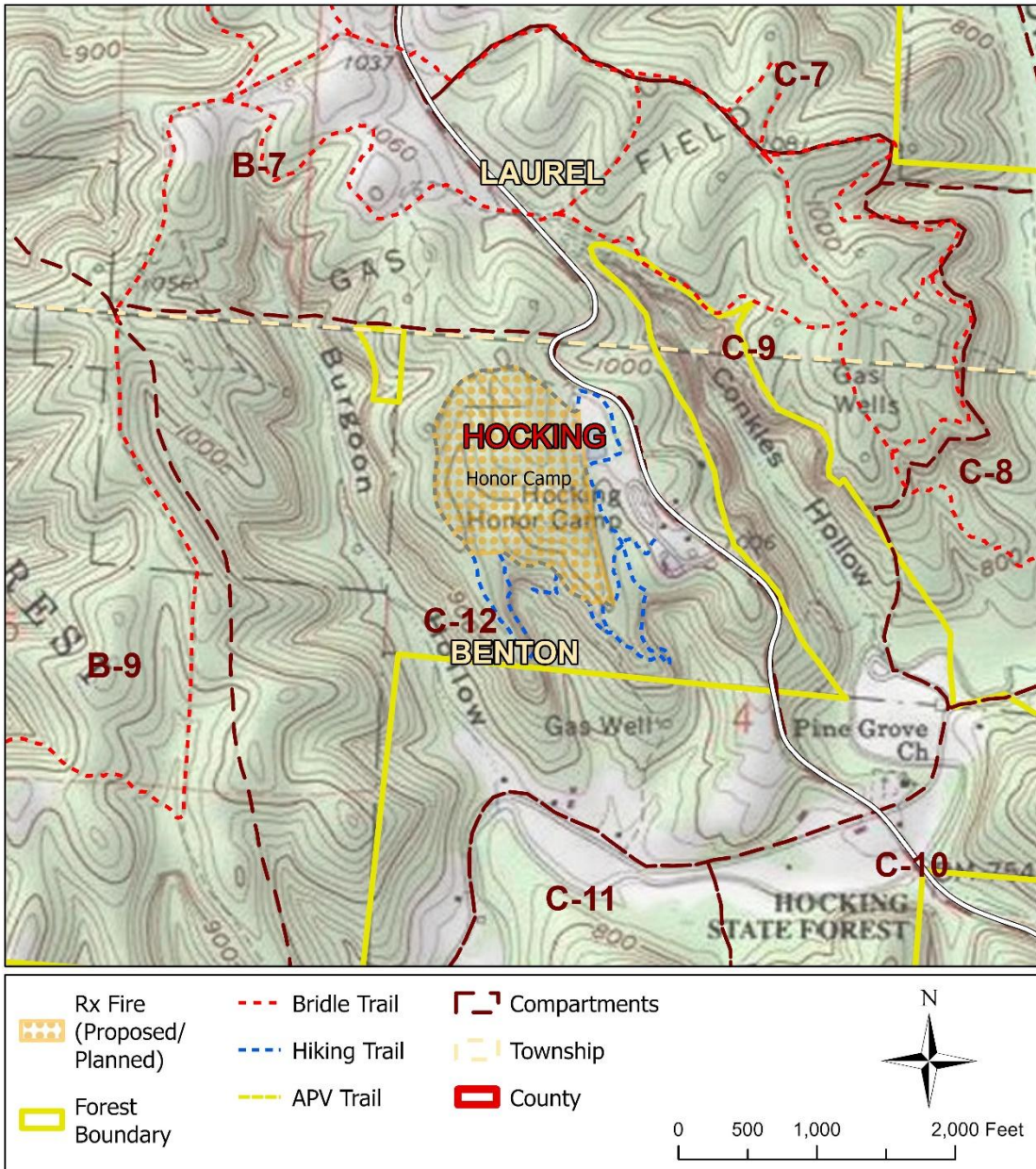
Appendix C: Prescribed Fire Maps

ODNR - Division of Forestry  
 Airstrip Proposed Rx Fire  
 Blue Rock State Forest  
 DRAFT



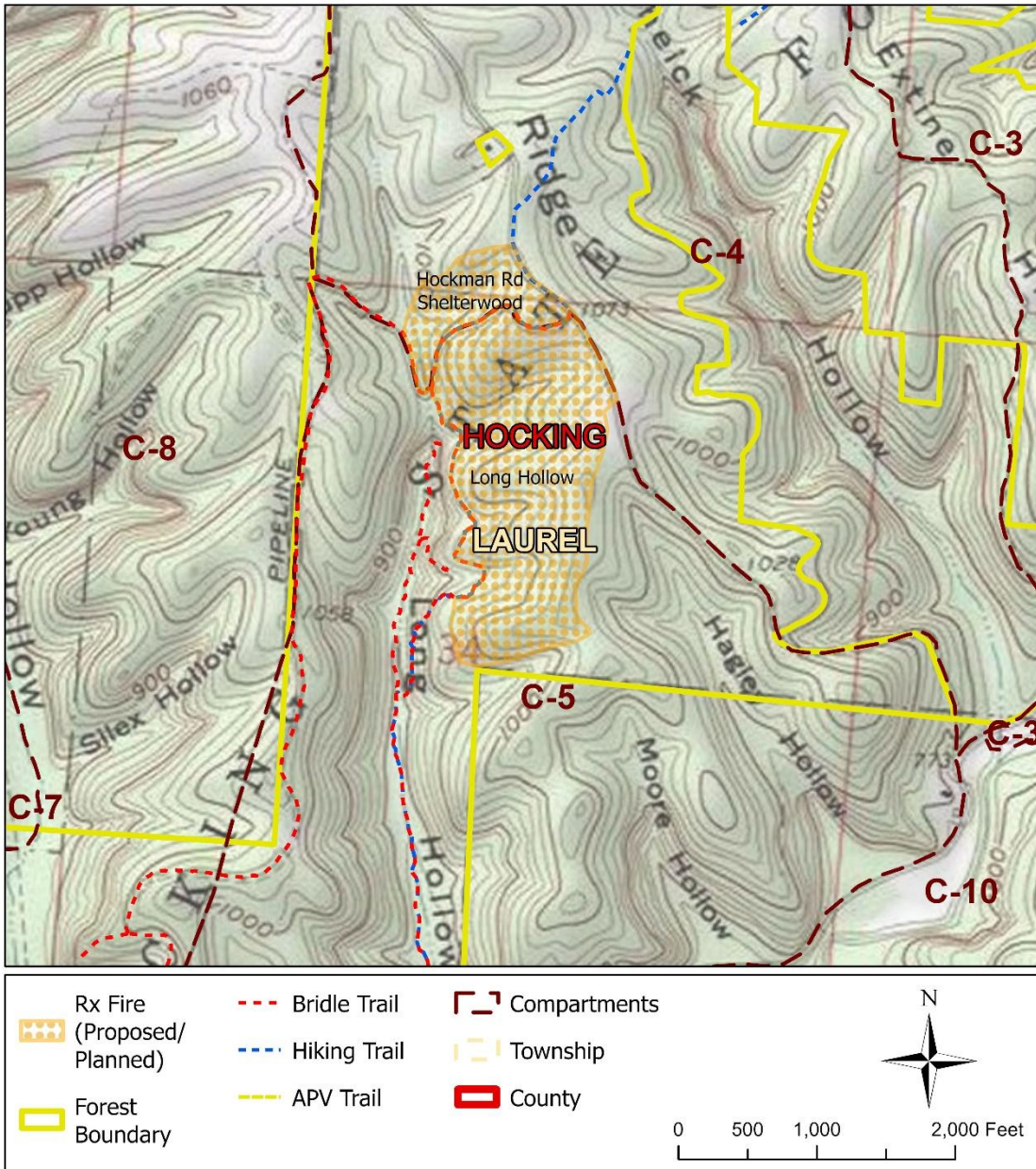
1 Rx

ODNR - Division of Forestry  
Honor Camp Proposed Rx Fire  
Hocking State Forest  
DRAFT



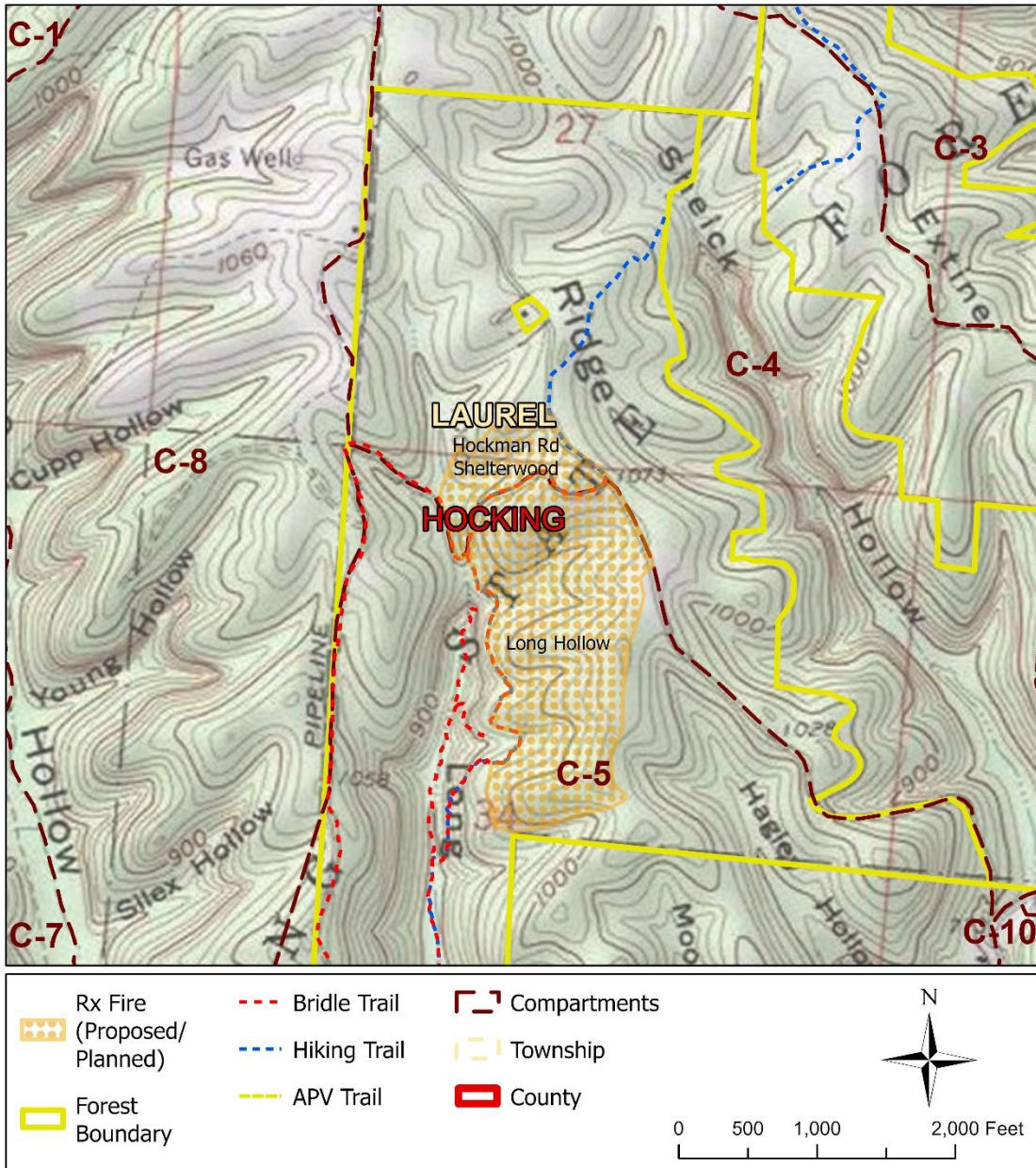
2 Rx

# ODNR - Division of Forestry Long Hollow Proposed Rx Fire Hocking State Forest DRAFT



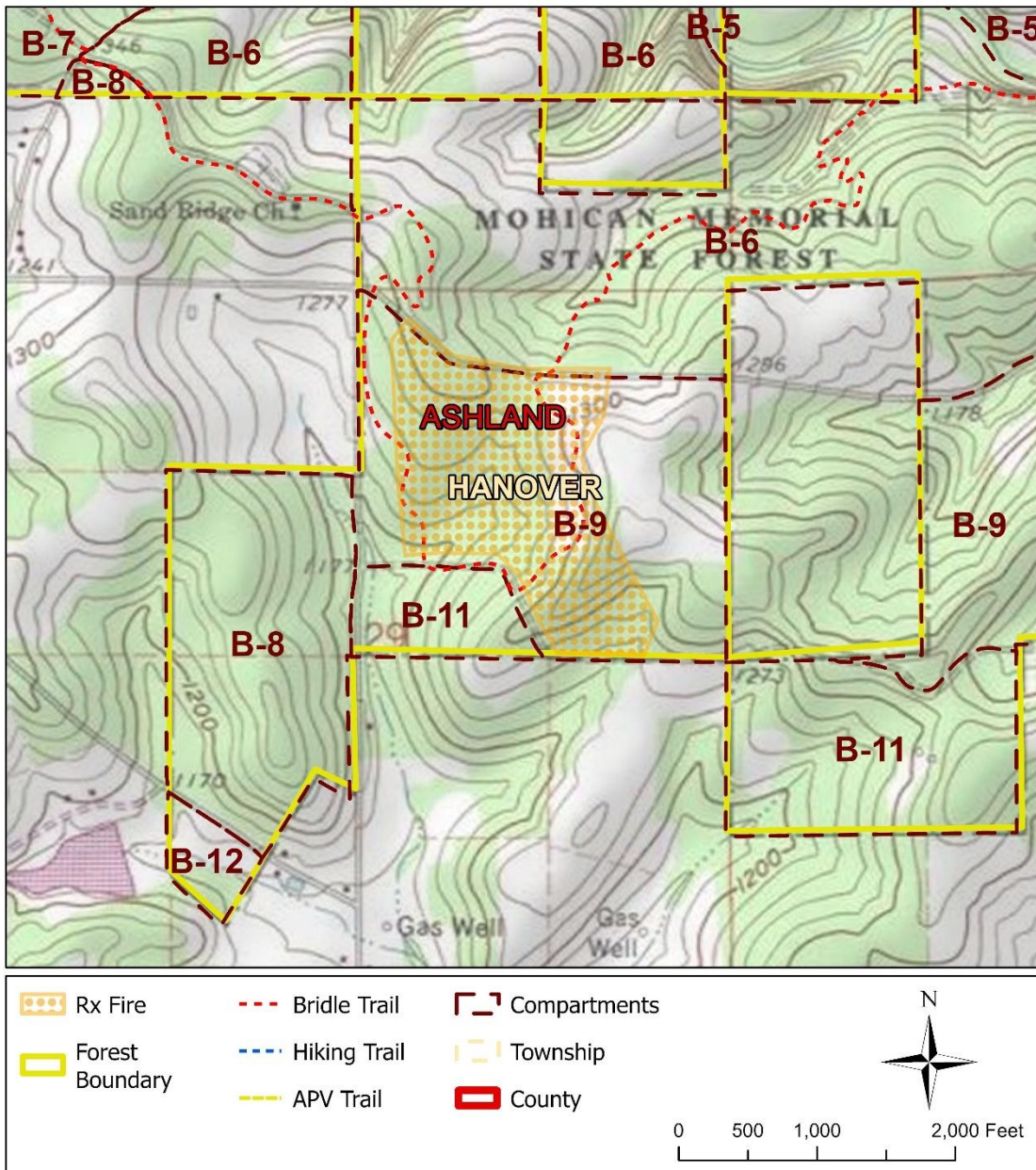
3 Rx

ODNR - Division of Forestry  
Hockman Rd Shelterwood Proposed Rx Fire  
Hocking State Forest  
DRAFT



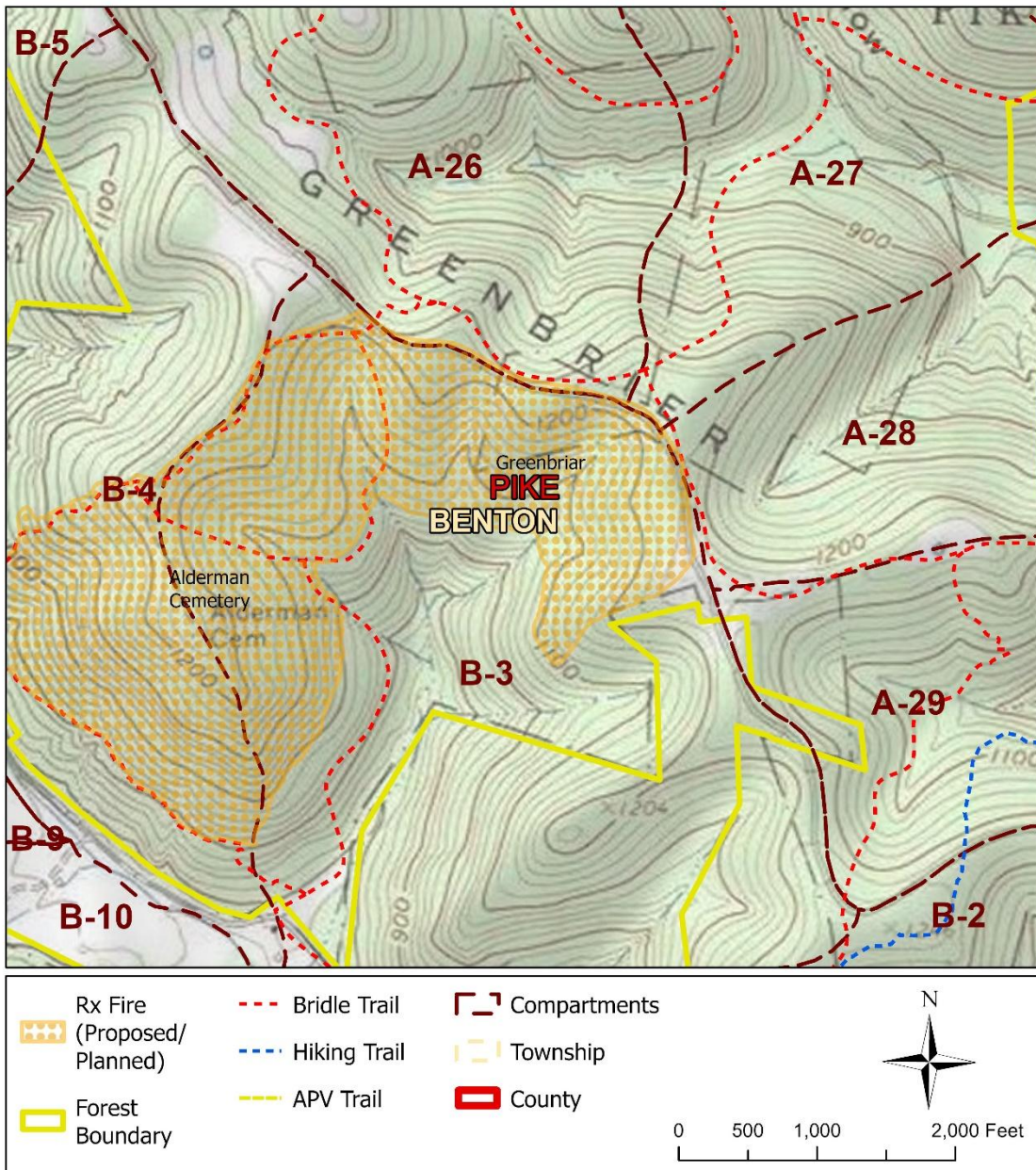
4 Rx

ODNR - Division of Forestry  
 Whistler Proposed Rx Fire  
 Mohican-Memorial State Forest  
 DRAFT



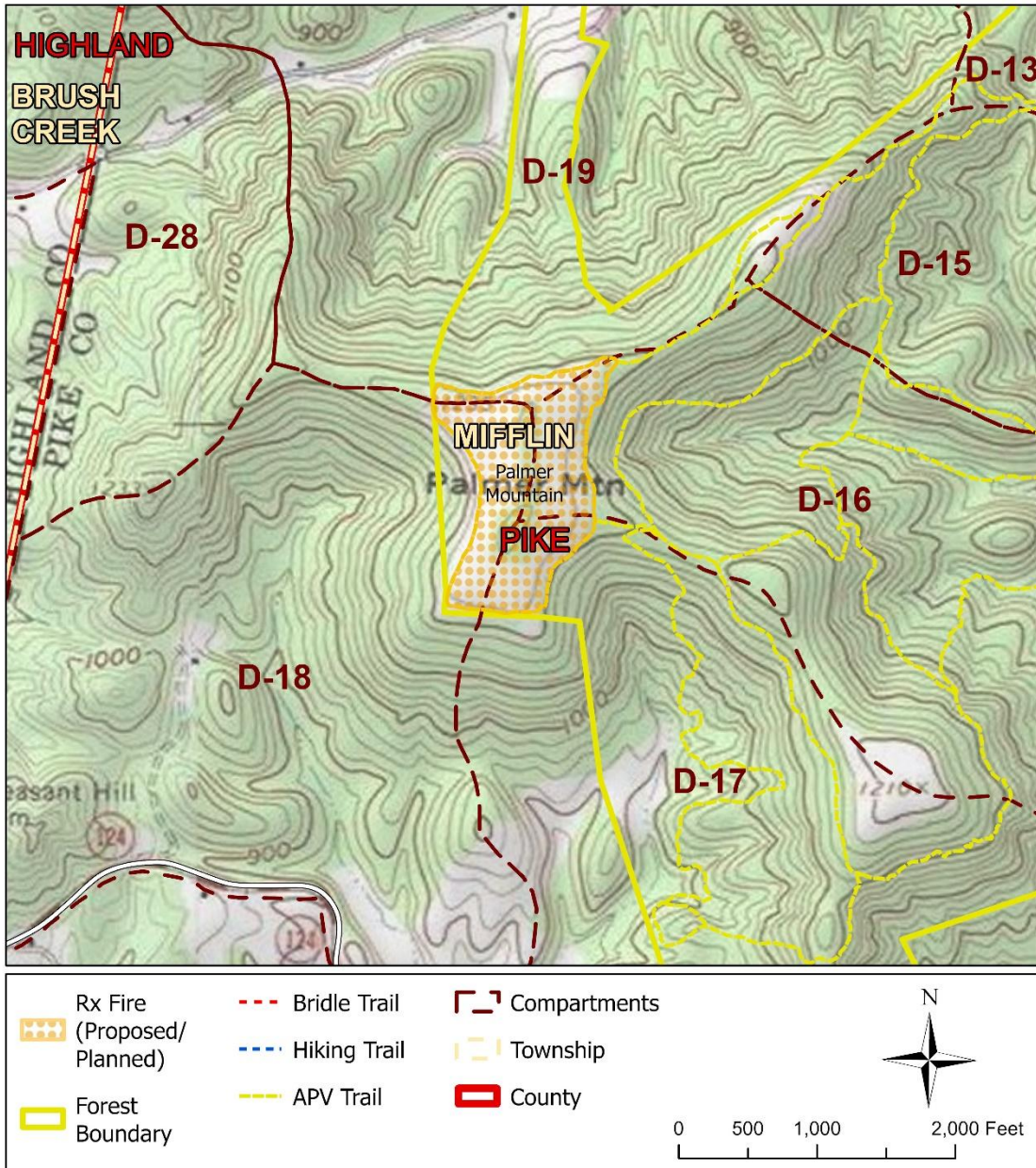
5 Rx

# ODNR - Division of Forestry Greenbriar Proposed Rx Fire Pike State Forest DRAFT



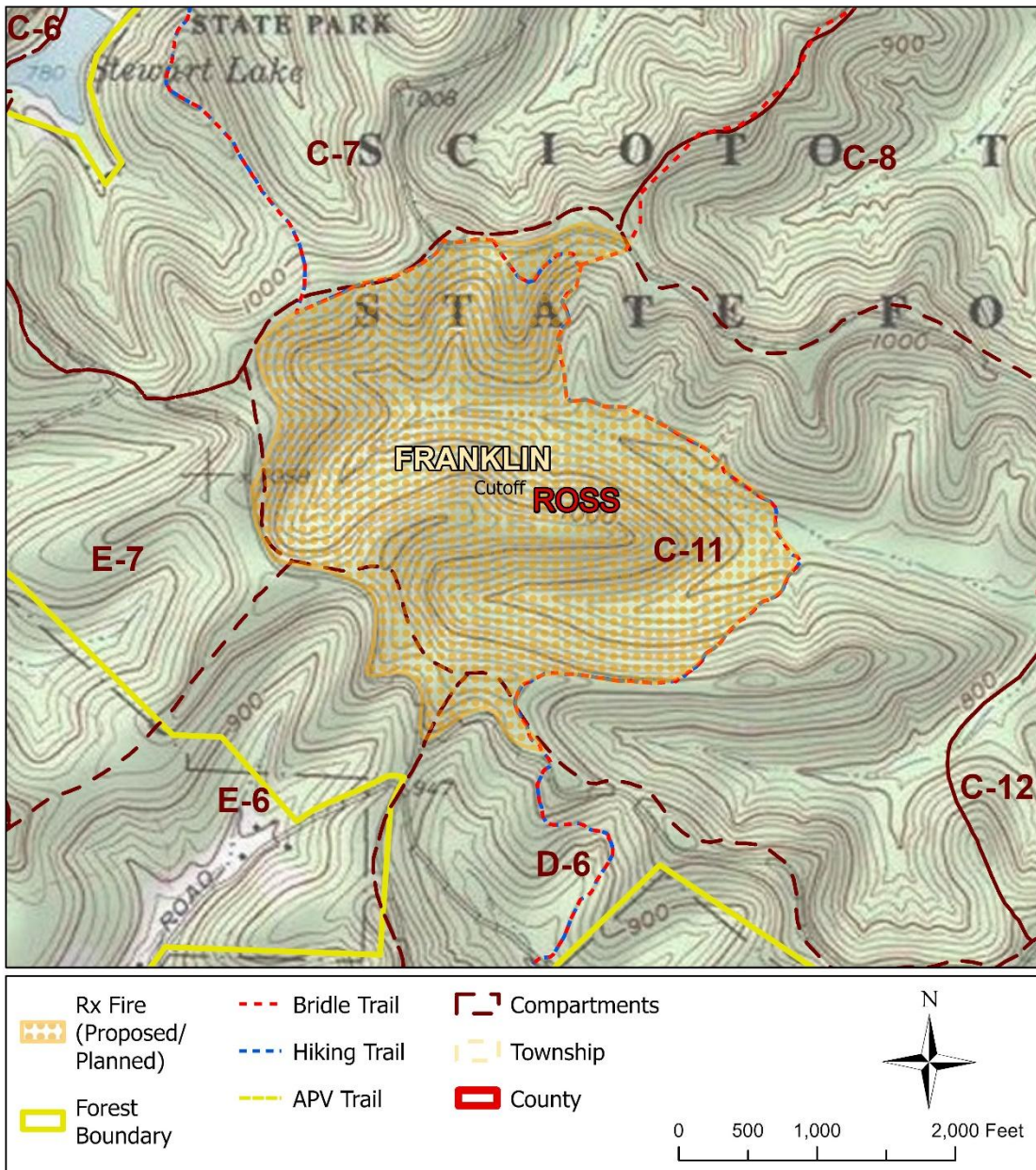
6 Rx

ODNR - Division of Forestry  
 Palmer Mountain Proposed Rx Fire  
 Pike State Forest  
 DRAFT



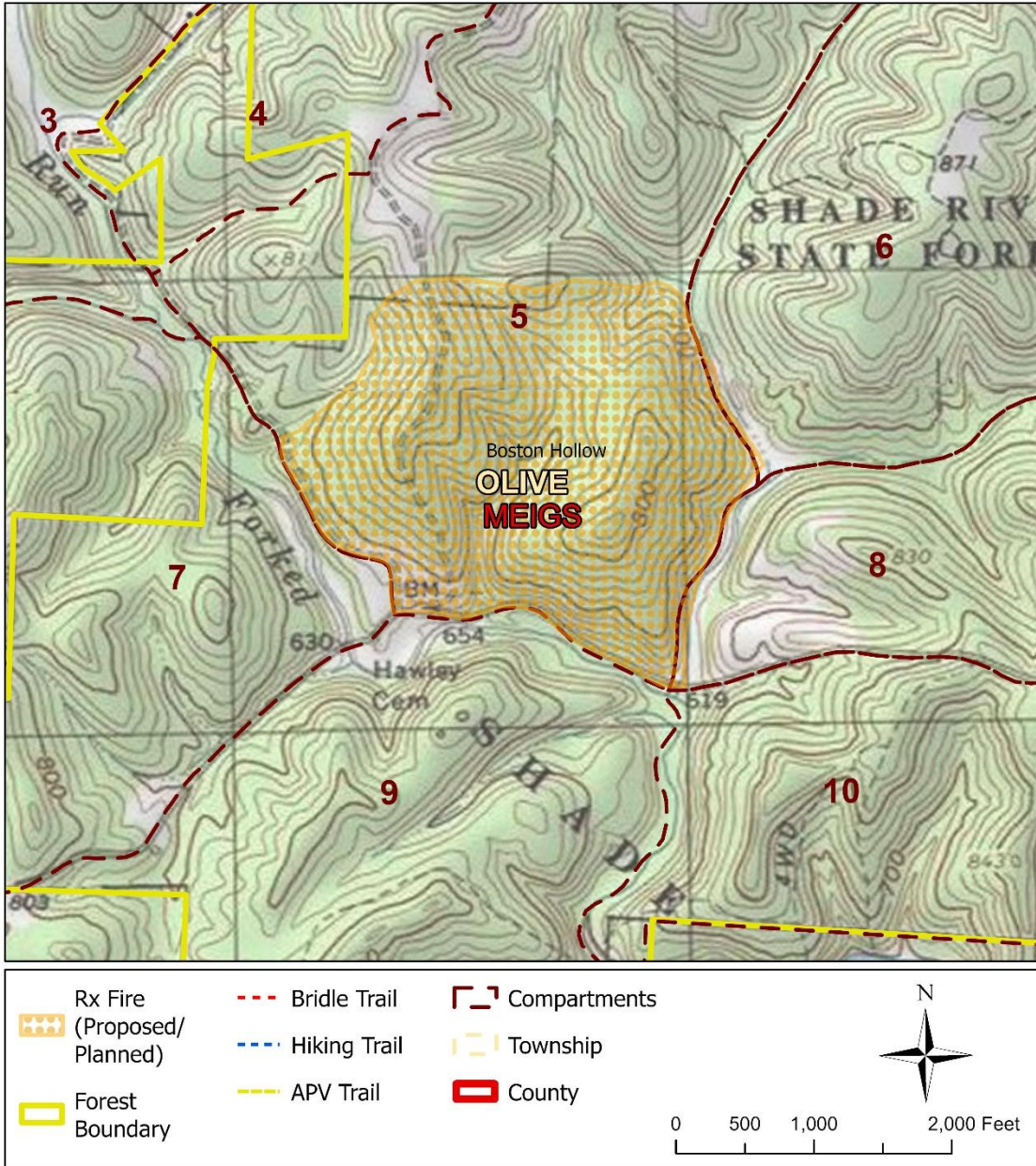
7 Rx

ODNR - Division of Forestry  
 Cutoff Proposed Rx Fire  
 Scioto Trail State Forest  
 DRAFT



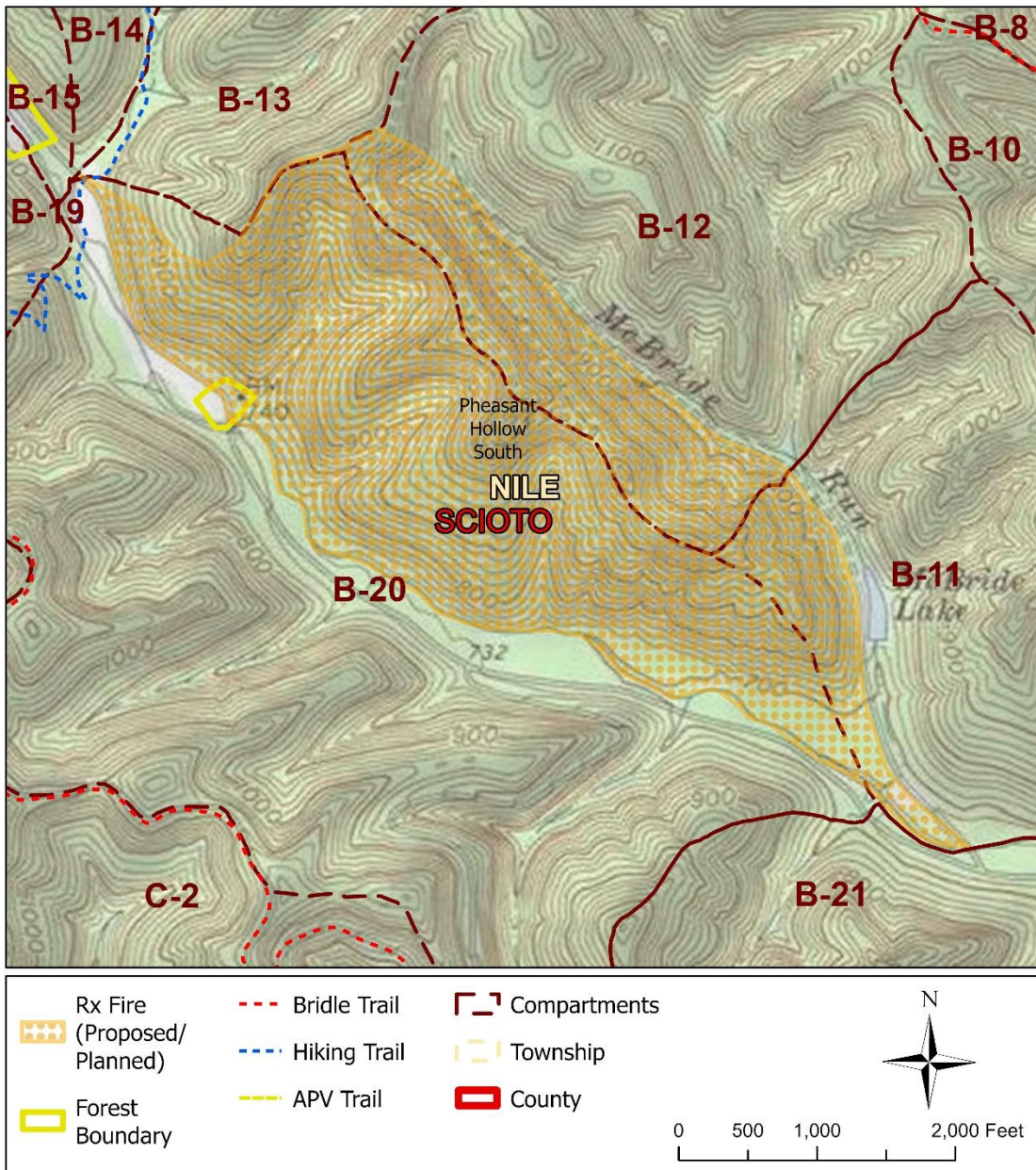
9 Rx

ODNR - Division of Forestry  
 Boston Hollow Proposed Rx Fire  
 Shade River State Forest  
 DRAFT



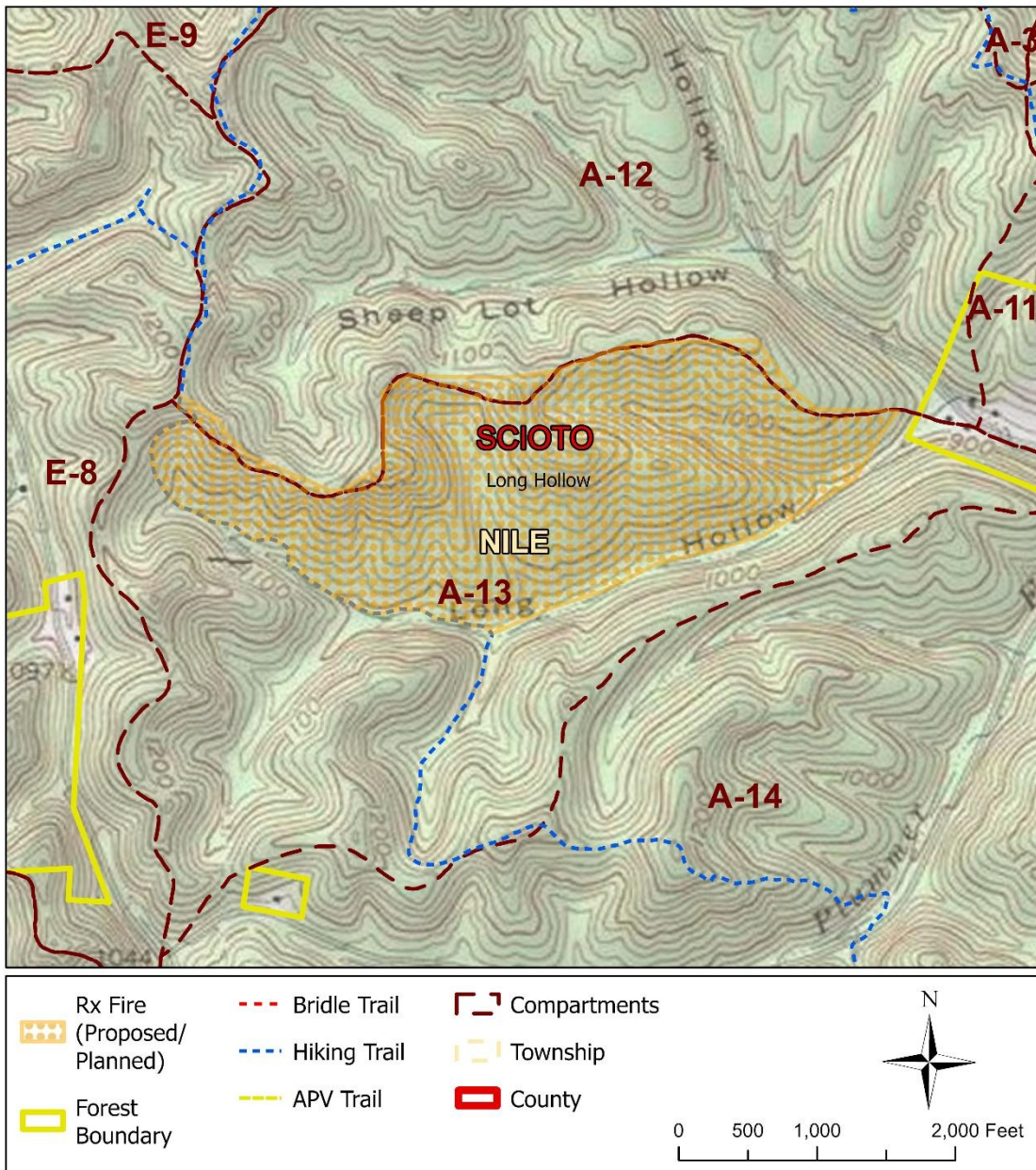
10 Rx

ODNR - Division of Forestry  
Pheasant Hollow South Planned Rx Fire  
Shawnee State Forest  
DRAFT



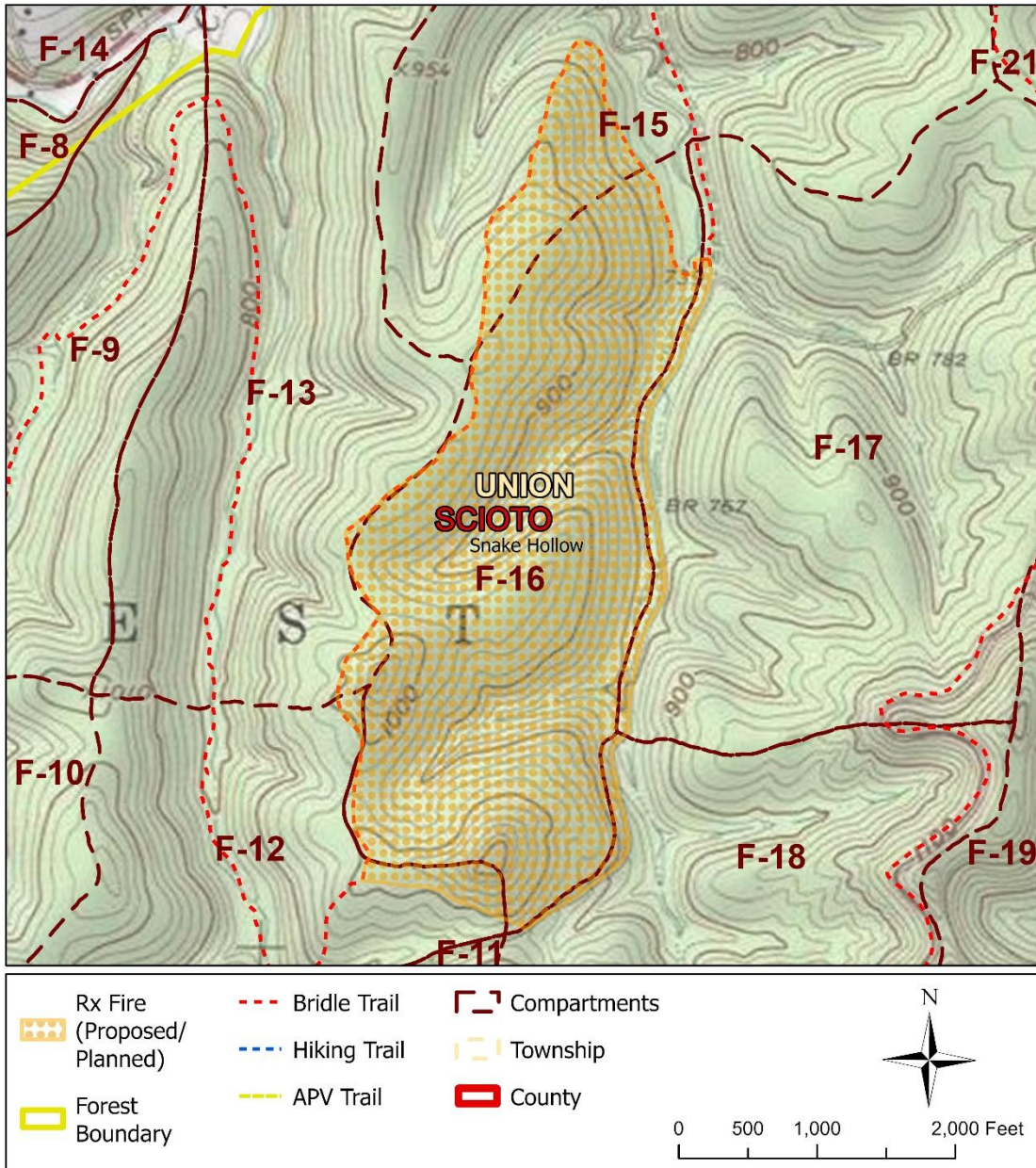
11 Rx

ODNR - Division of Forestry  
 Long Hollow Proposed Rx Fire  
 Shawnee State Forest  
 DRAFT



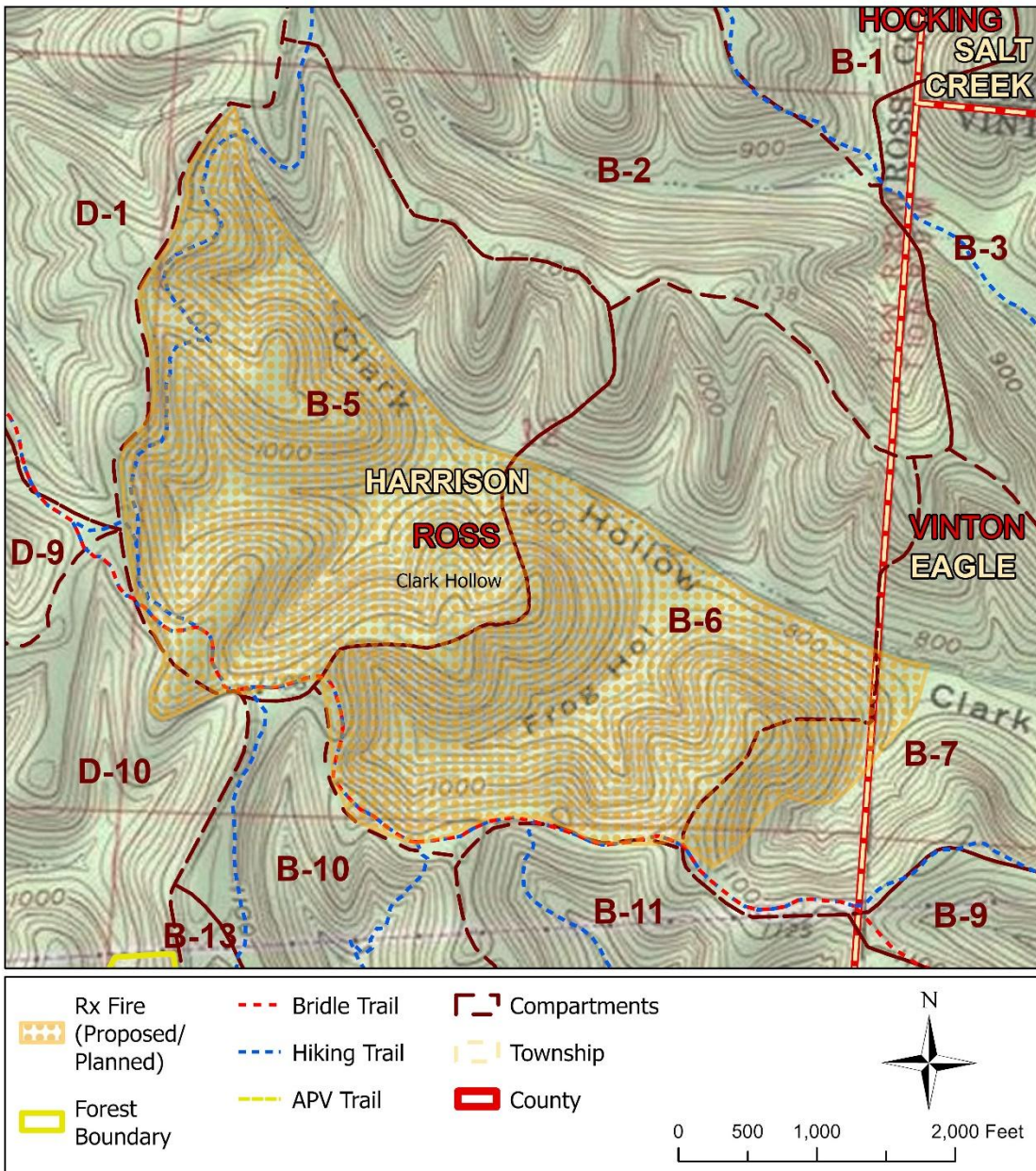
12 Rx

ODNR - Division of Forestry  
 Snake Hollow Proposed Rx Fire  
 Shawnee State Forest  
 DRAFT



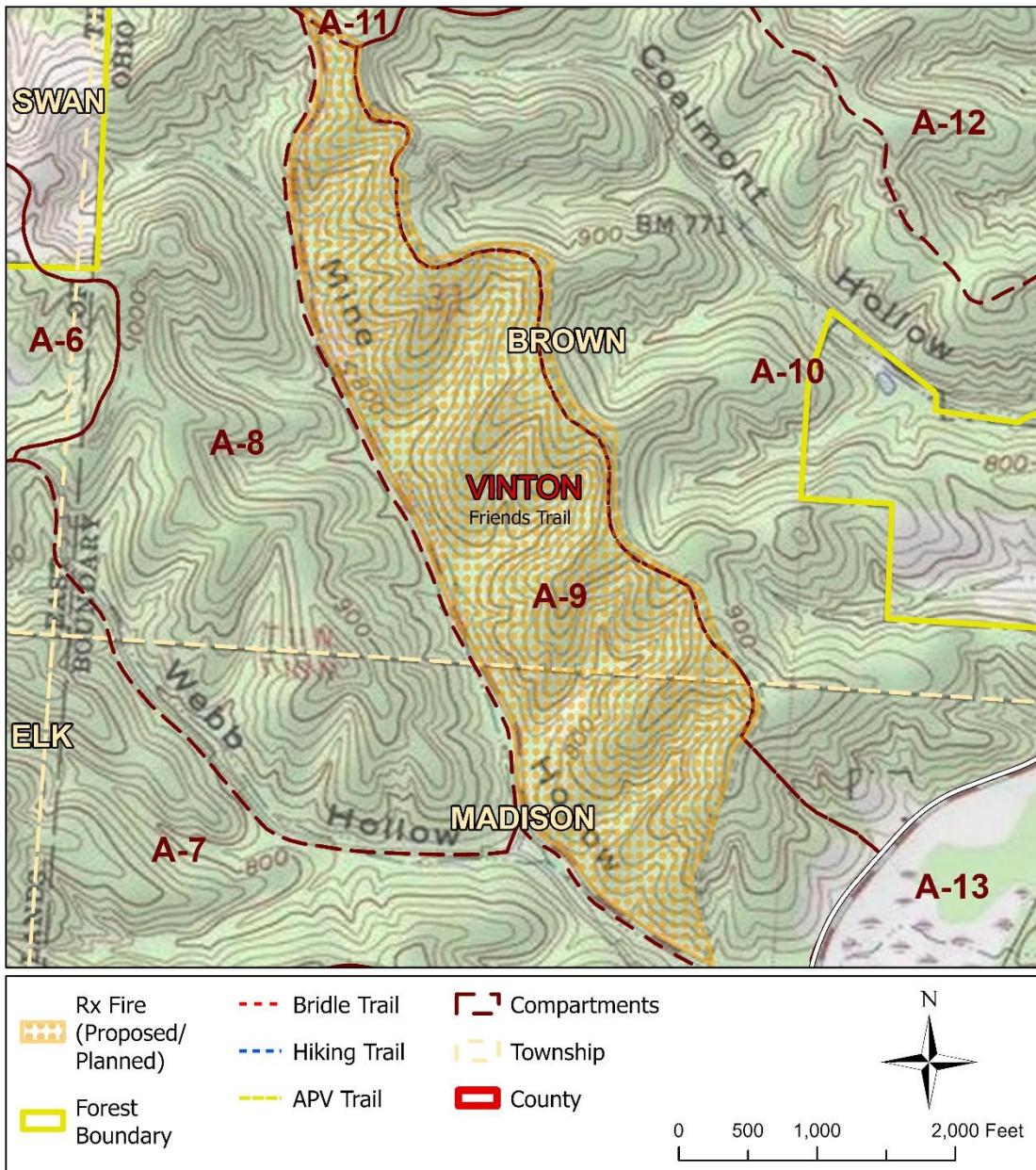
13 Rx

ODNR - Division of Forestry  
 Clark Hollow Proposed Rx Fire  
 Tar Hollow State Forest  
 DRAFT



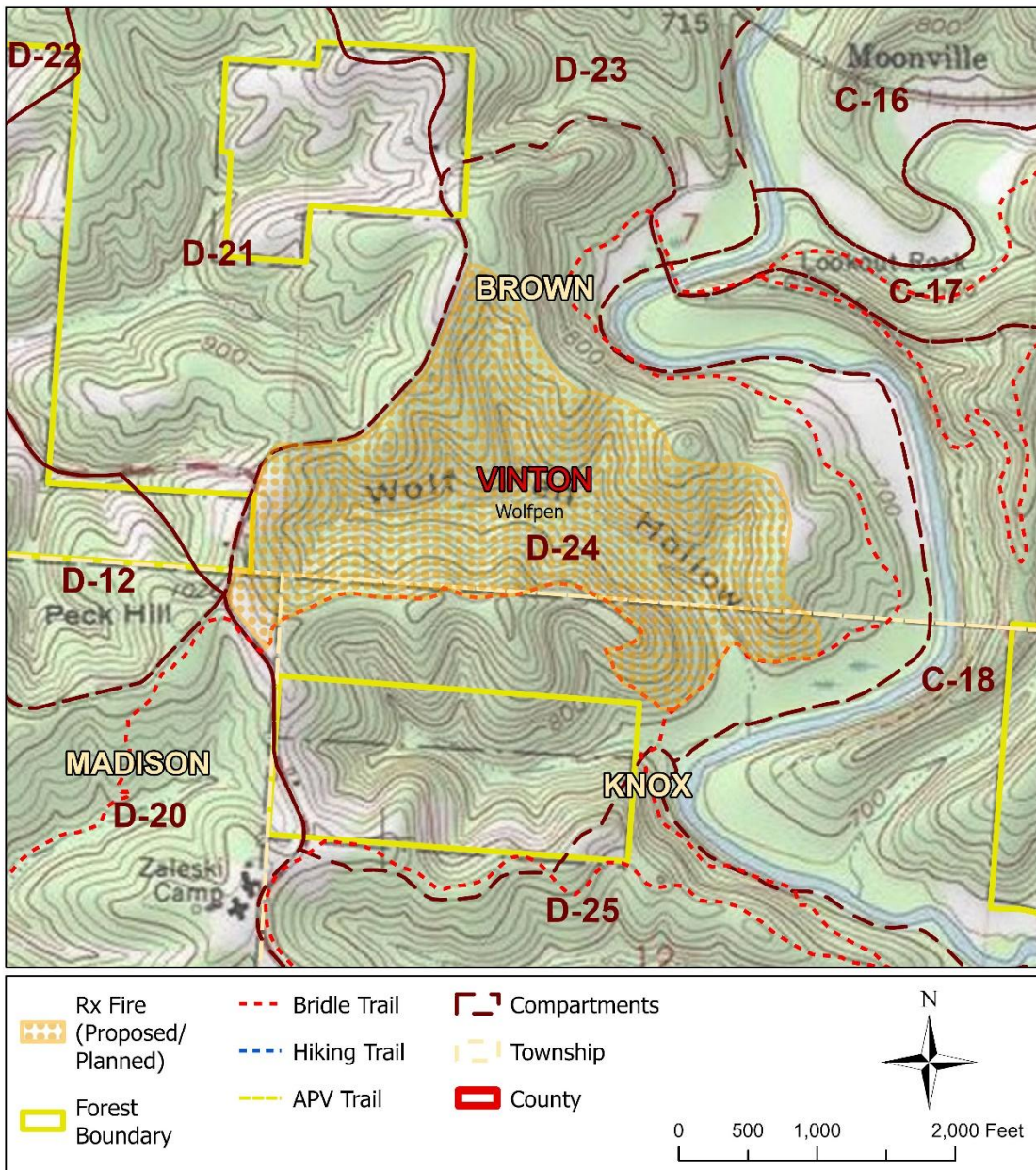
14 Rx

ODNR - Division of Forestry  
 Friends Trail Proposed Rx Fire  
 Zaleski State Forest  
 DRAFT



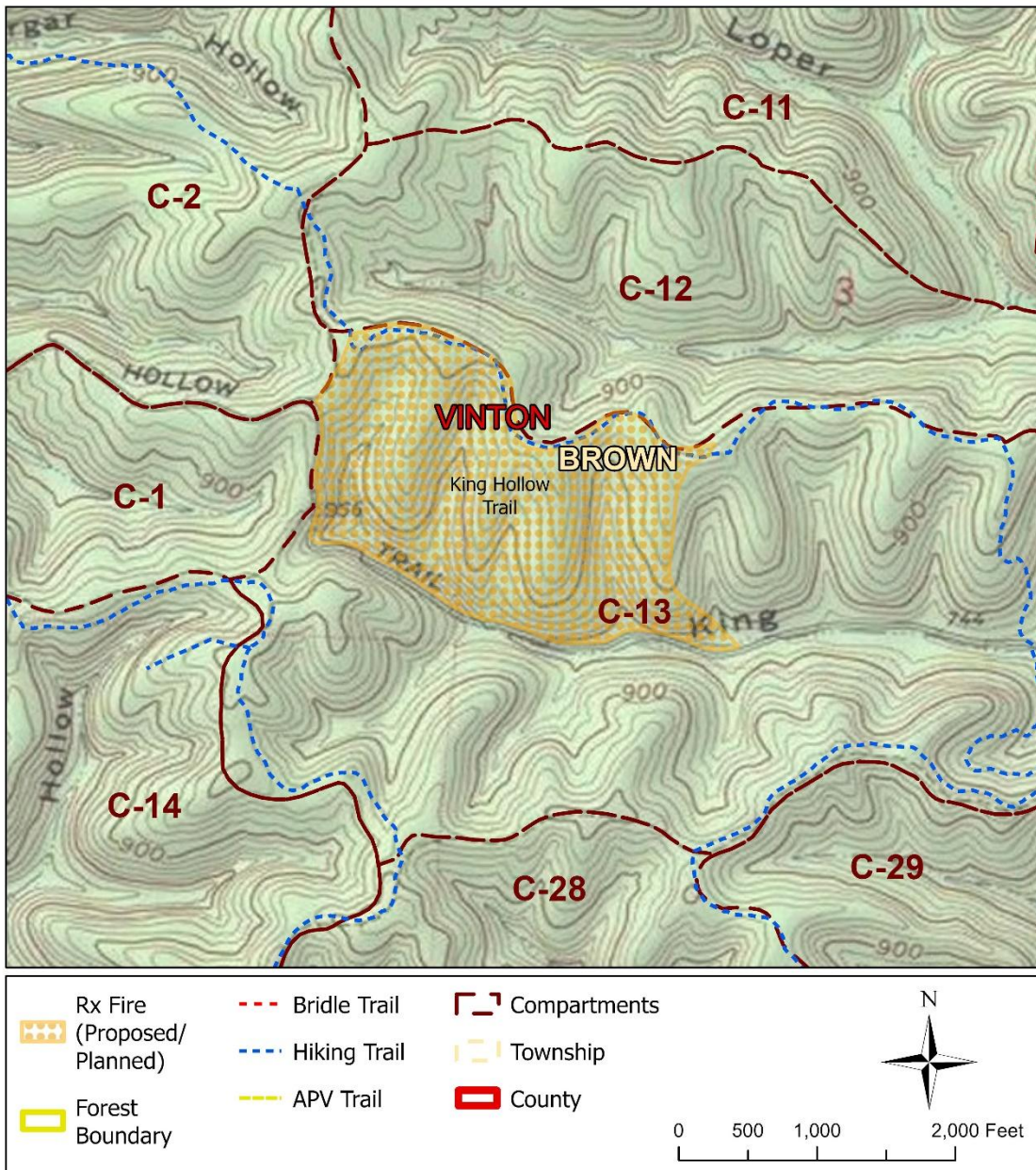
15 Rx

ODNR - Division of Forestry  
 Wolfpen Proposed Rx Fire  
 Zaleski State Forest  
 DRAFT



16 Rx

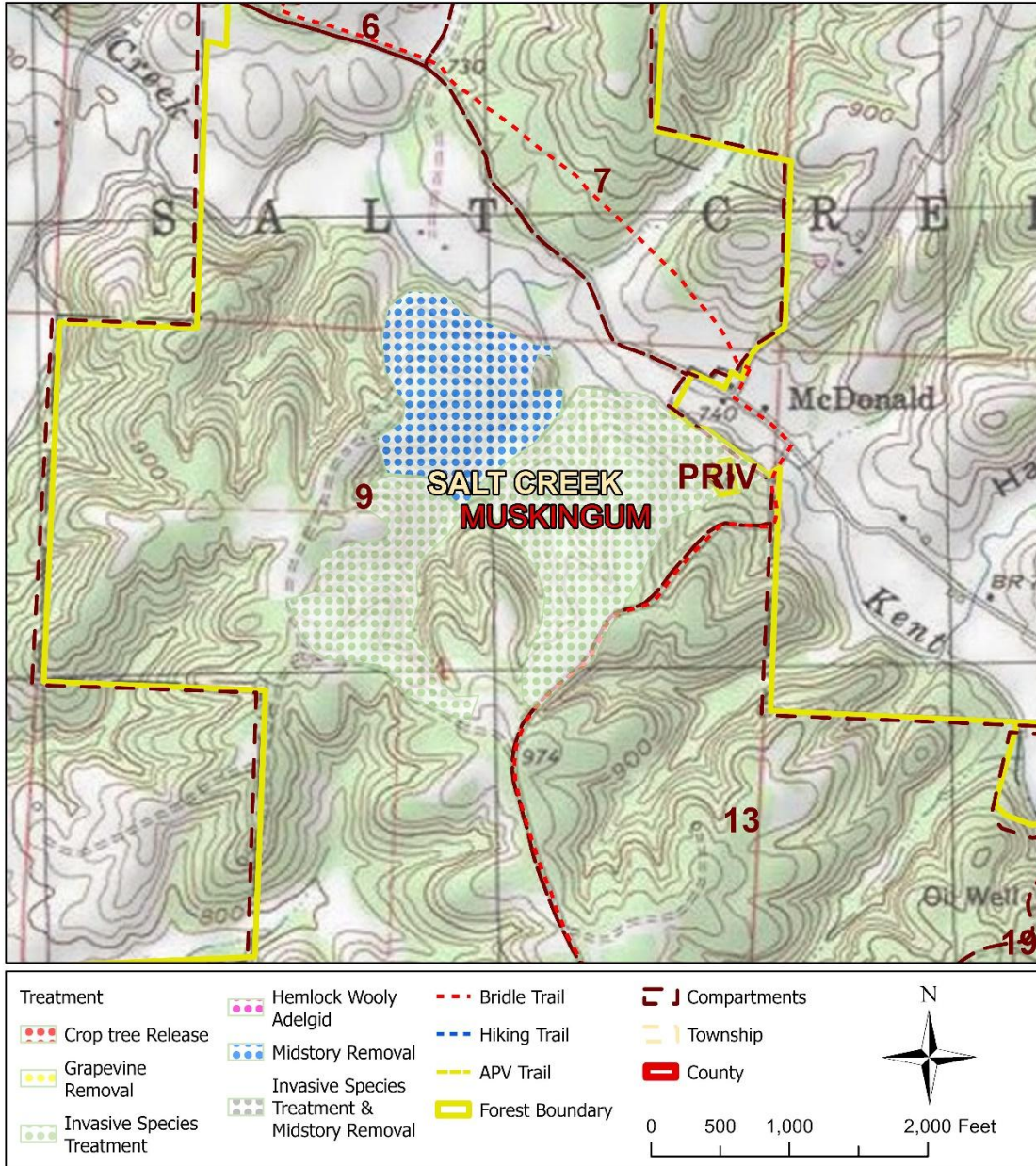
ODNR - Division of Forestry  
 King Hollow Trail Proposed Rx Fire  
 Zaleski State Forest  
 DRAFT



17 Rx

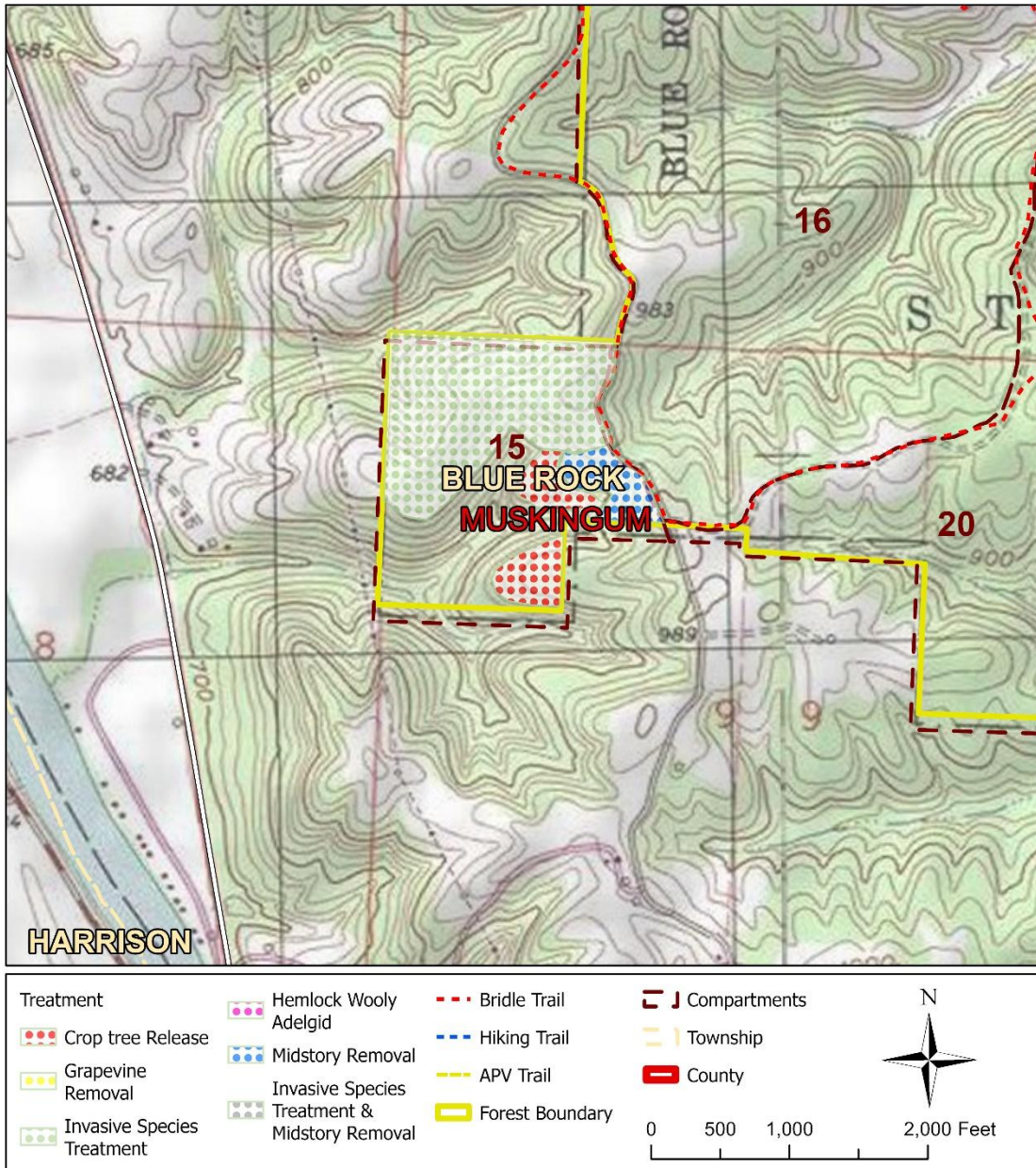
Appendix D: Precommercial Project Maps

ODNR - Division of Forestry  
 2025-2026 Planned Precommercial Treatment  
 Blue Rock State Forest  
 DRAFT



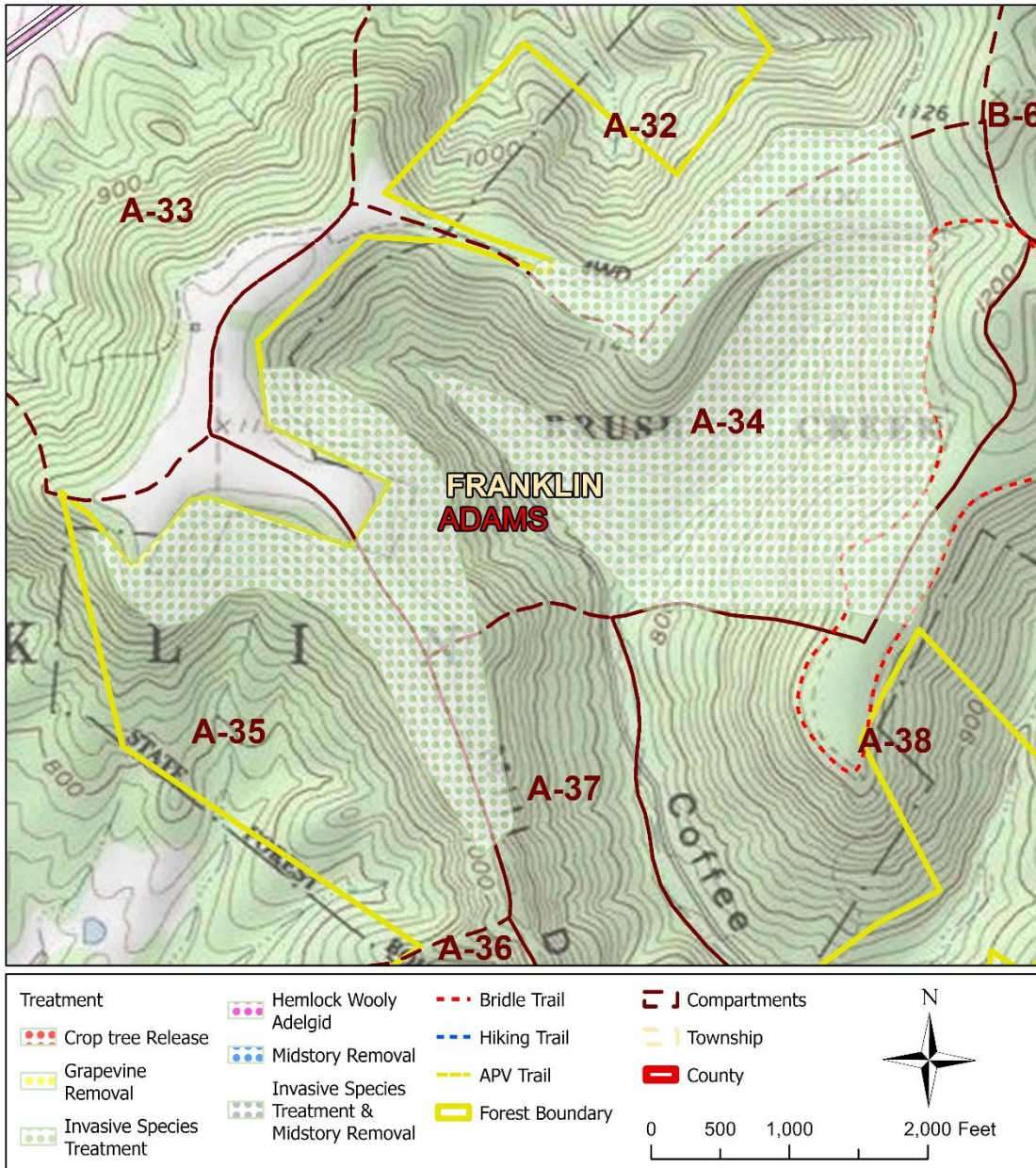
01 BL

ODNR - Division of Forestry  
 2025-2026 Planned Precommercial Treatment  
 Blue Rock State Forest  
 DRAFT



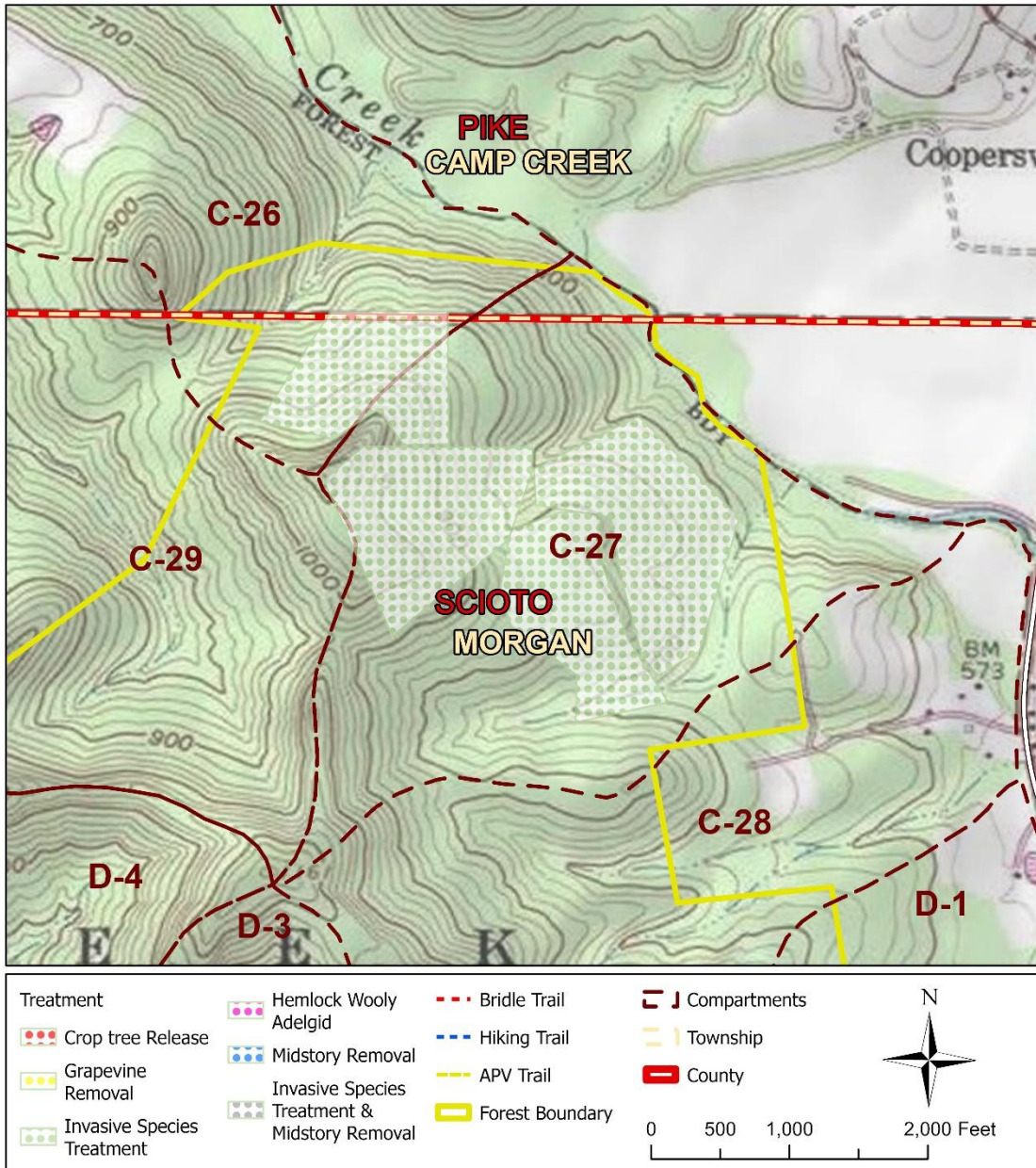
02 BL

ODNR - Division of Forestry  
 2025-2026 Planned Precommercial Treatment  
 Brush Creek State Forest  
 DRAFT



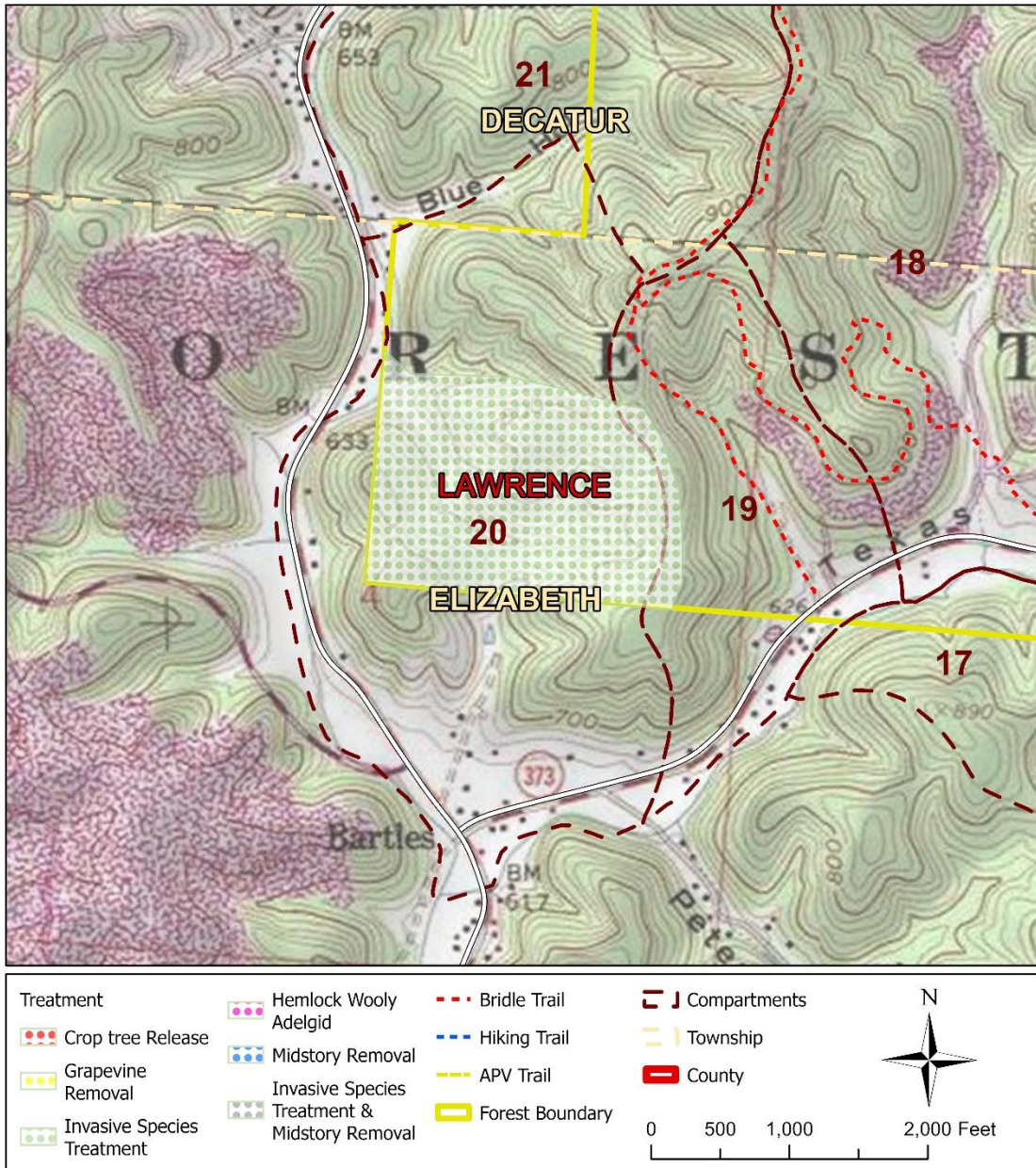
03 BC

ODNR - Division of Forestry  
 2025-2026 Planned Precommercial Treatment  
 Brush Creek State Forest  
 DRAFT



04 BC

# ODNR - Division of Forestry 2025-2026 Planned Precommercial Treatment Dean State Forest DRAFT



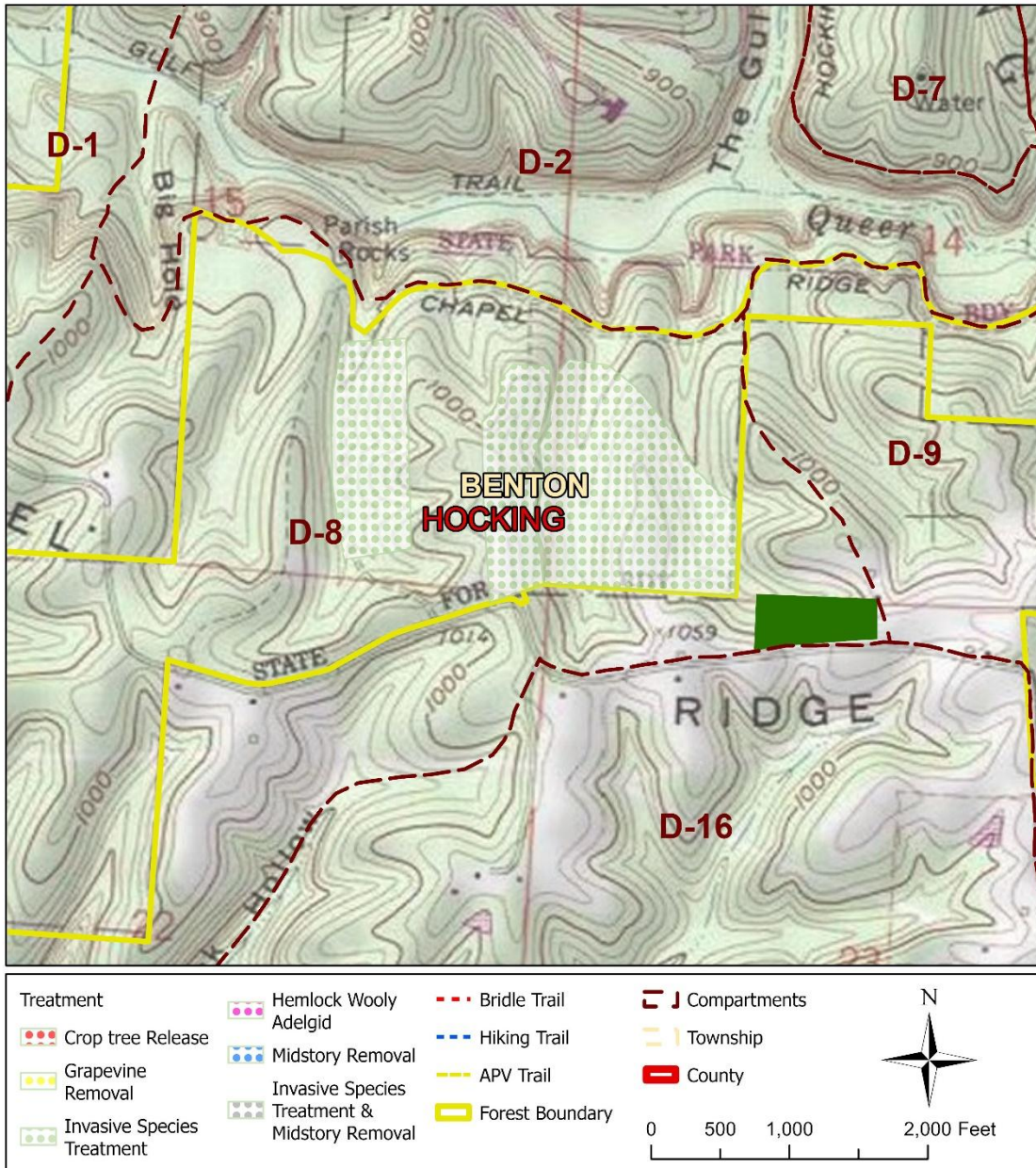
05 DE

# ODNR - Division of Forestry

## 2025-2026 Planned Precommercial Treatment

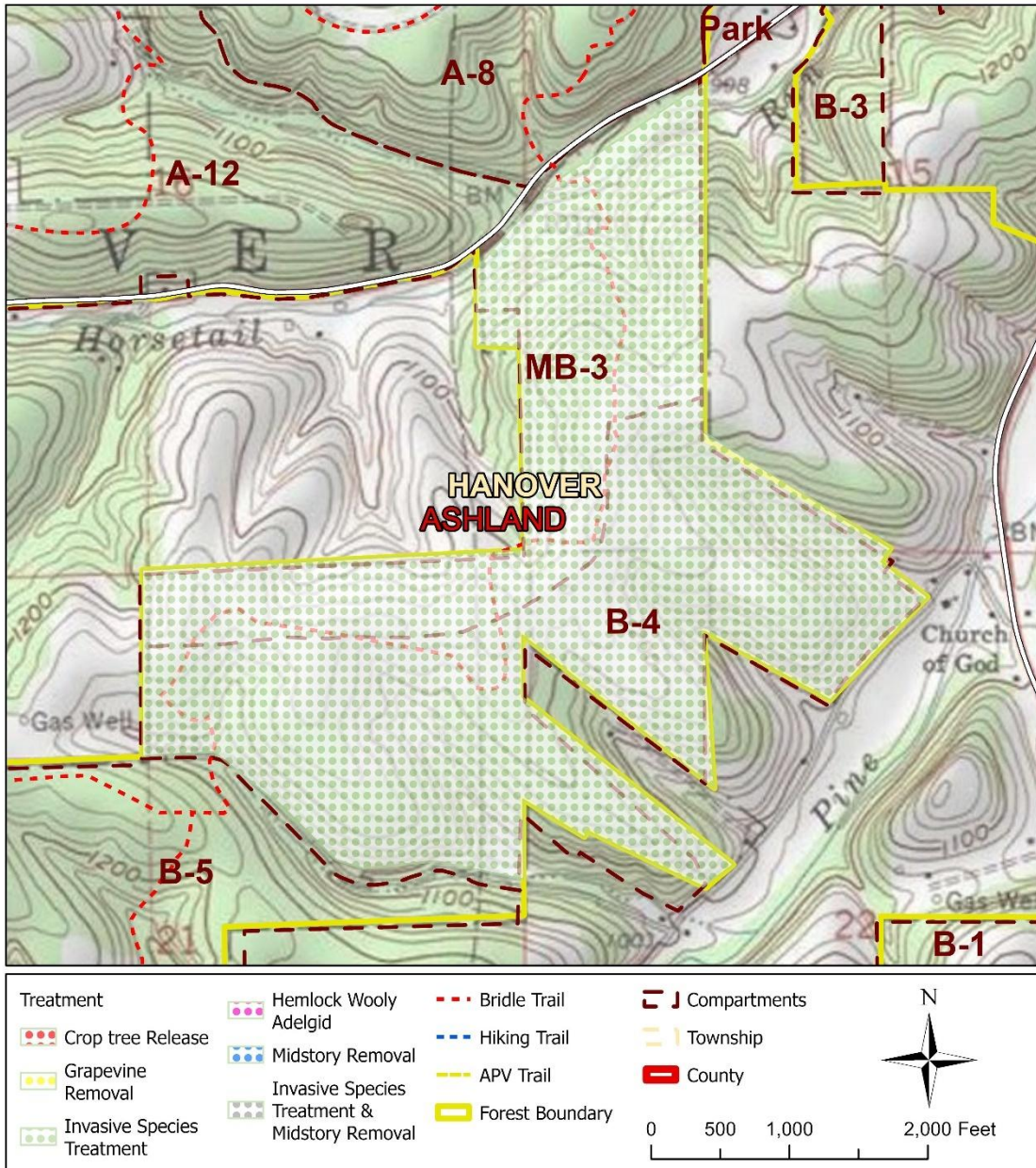
### Hocking State Forest

#### DRAFT



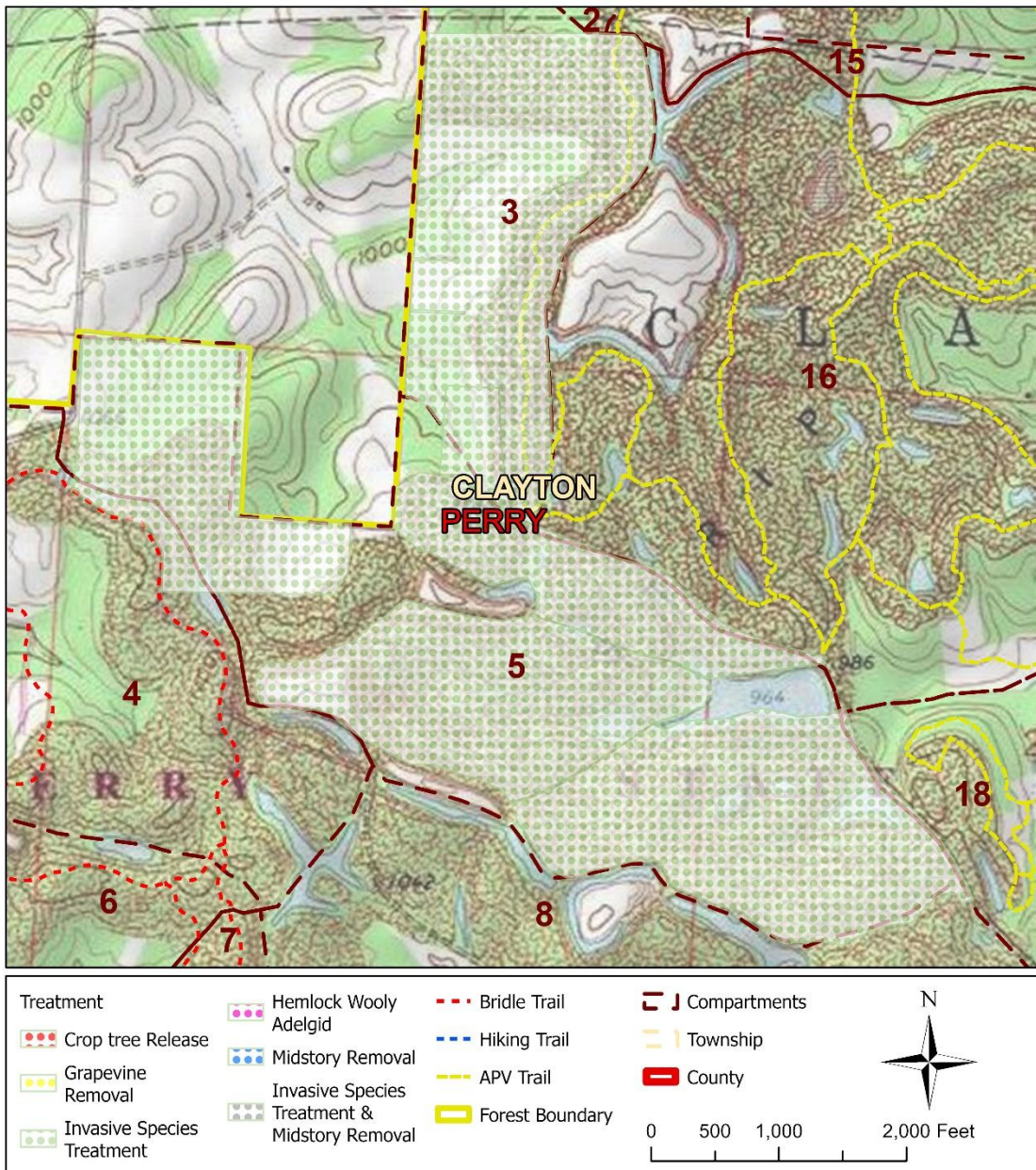
06 HO

ODNR - Division of Forestry  
 2025-2026 Planned Precommercial Treatment  
 Mohican-Memorial State Forest  
 DRAFT



07 MO

ODNR - Division of Forestry  
 2025-2026 Planned Precommercial Treatment  
 Perry State Forest  
 DRAFT



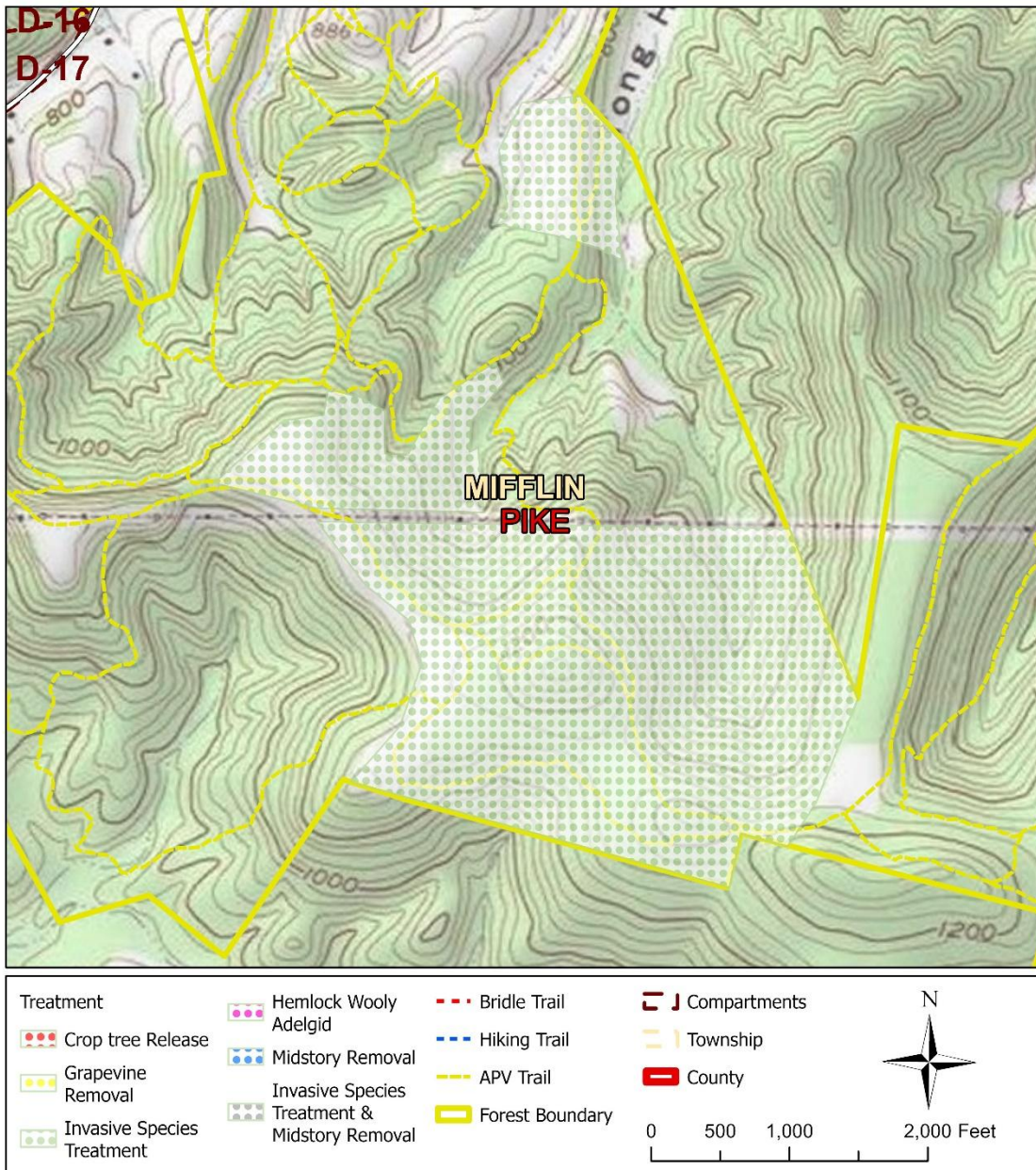
08 PE

# ODNR - Division of Forestry

## 2025-2026 Planned Precommercial Treatment

### Pike State Forest

#### DRAFT



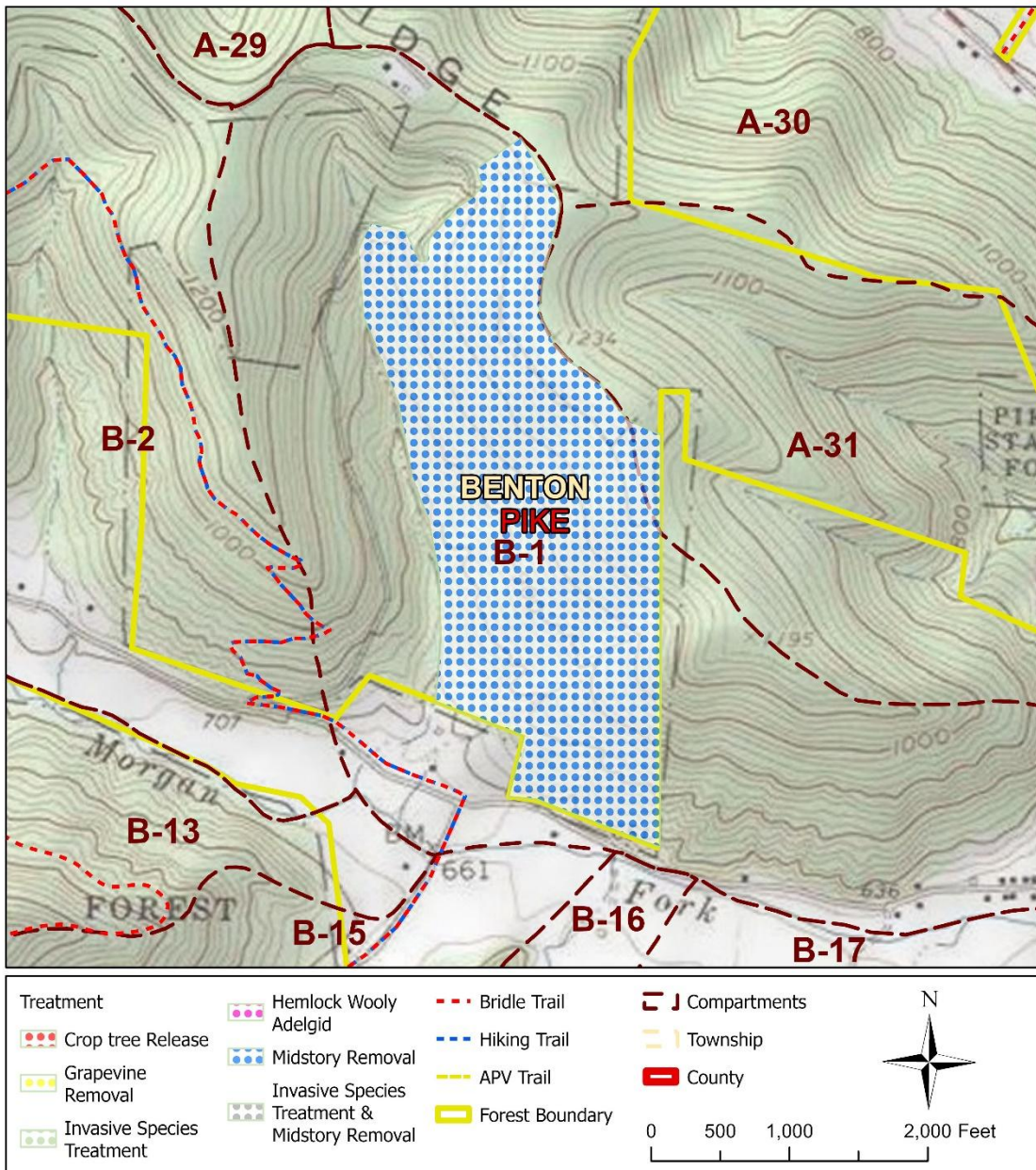
09 PI

# ODNR - Division of Forestry

## 2025-2026 Planned Precommercial Treatment

### Pike State Forest

#### DRAFT



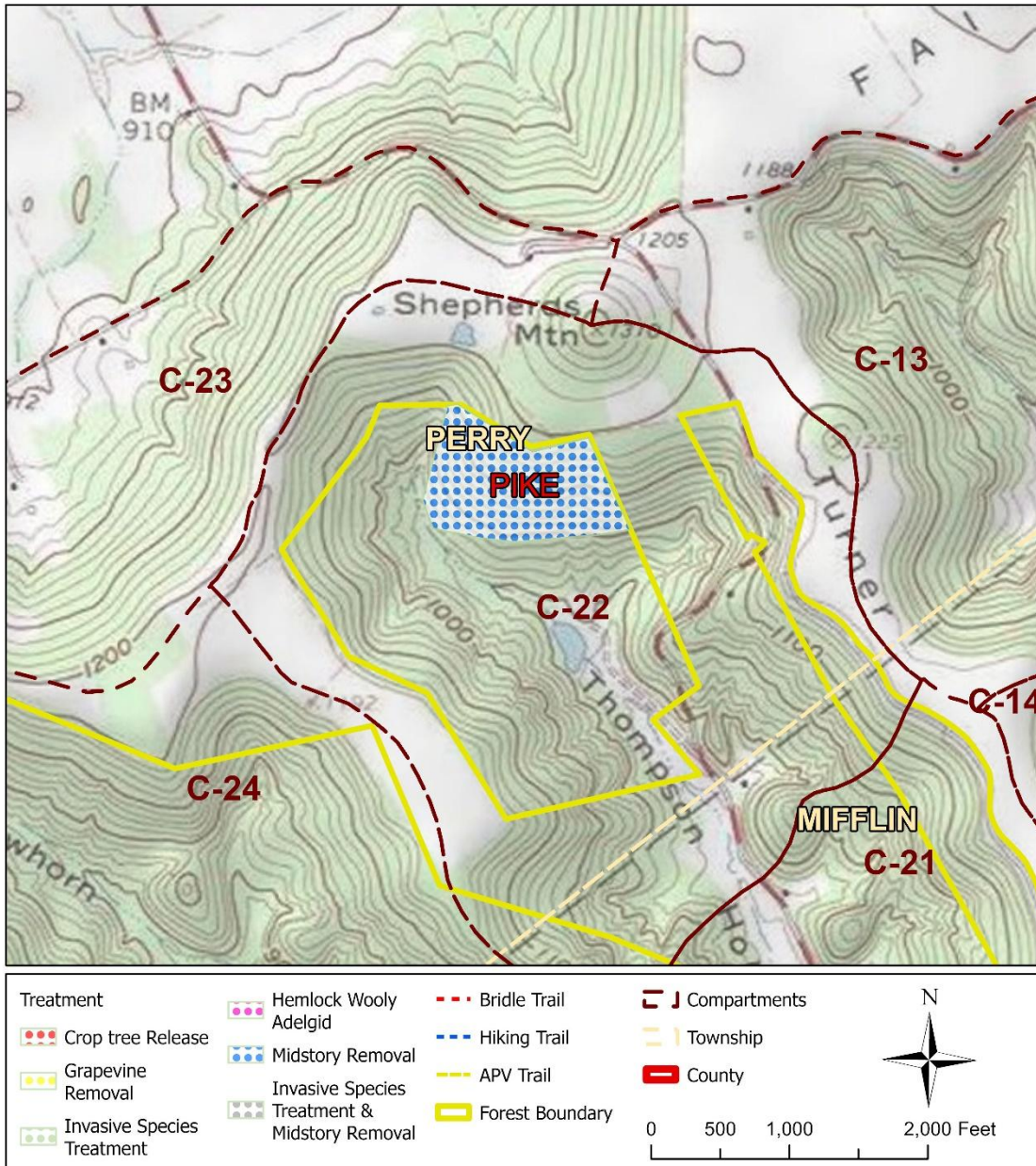
10 PI

# ODNR - Division of Forestry

## 2025-2026 Planned Precommercial Treatment

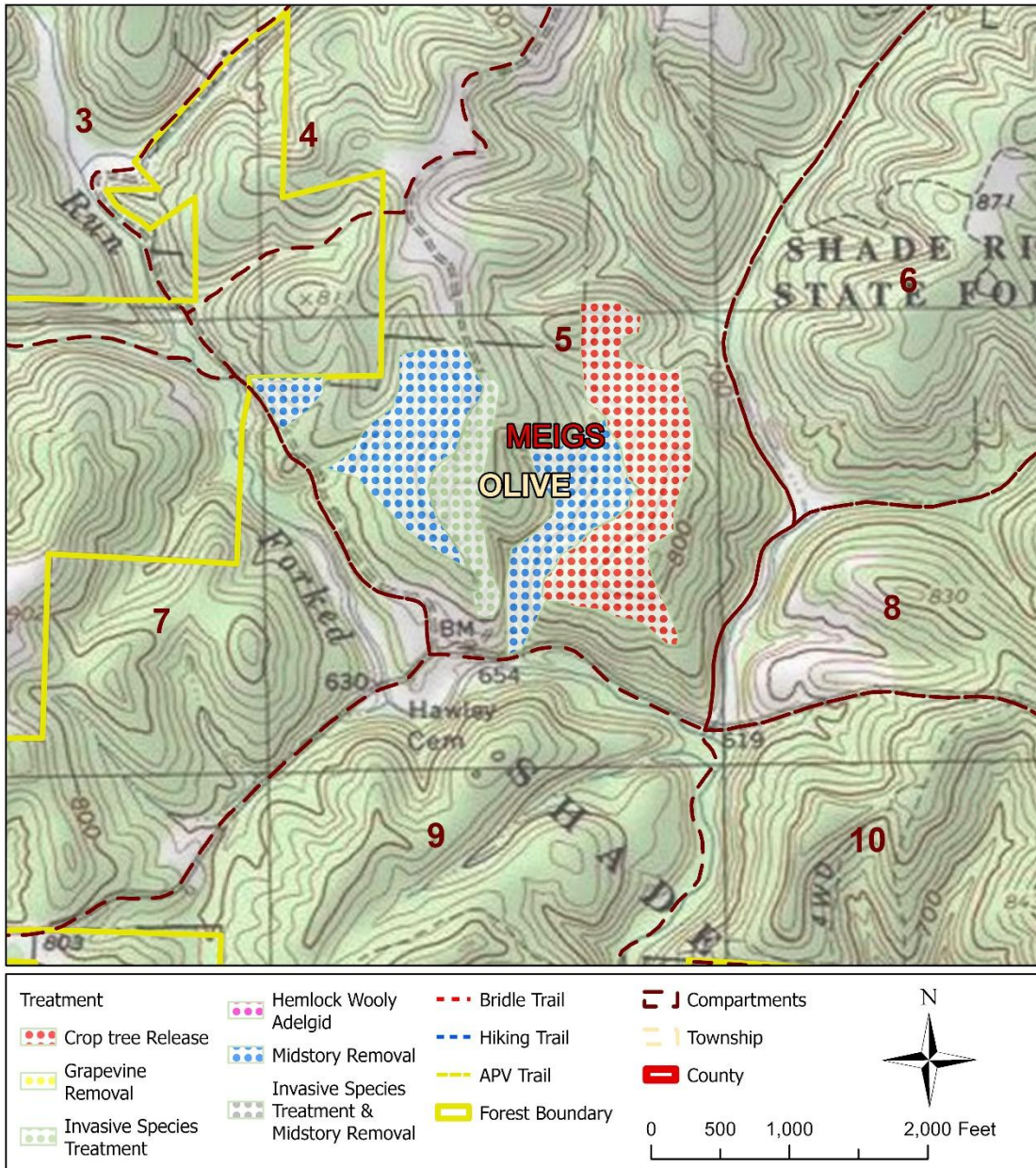
### Pike State Forest

#### DRAFT



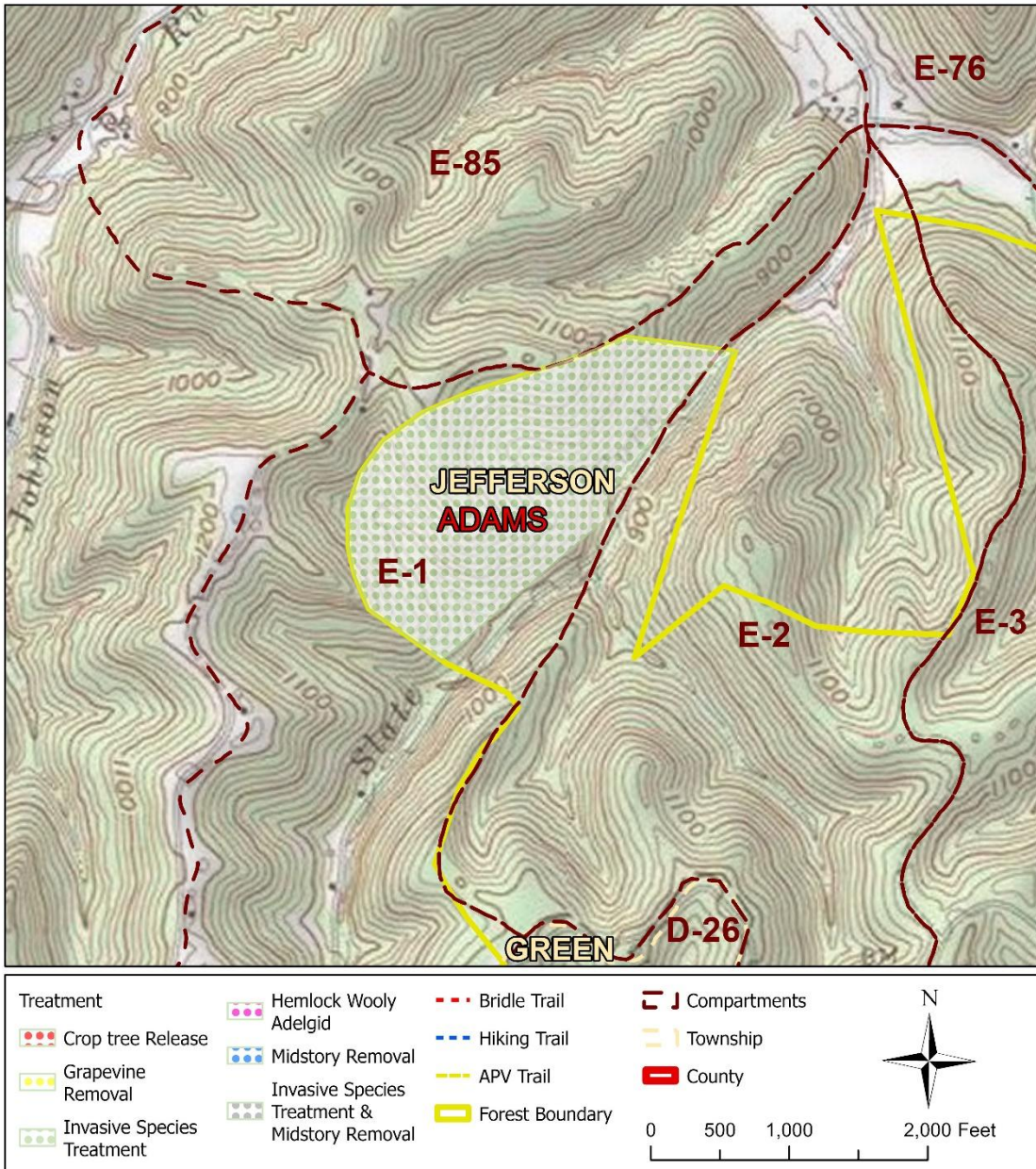
11 PI

# ODNR - Division of Forestry 2025-2026 Planned Precommercial Treatment Shade River State Forest DRAFT



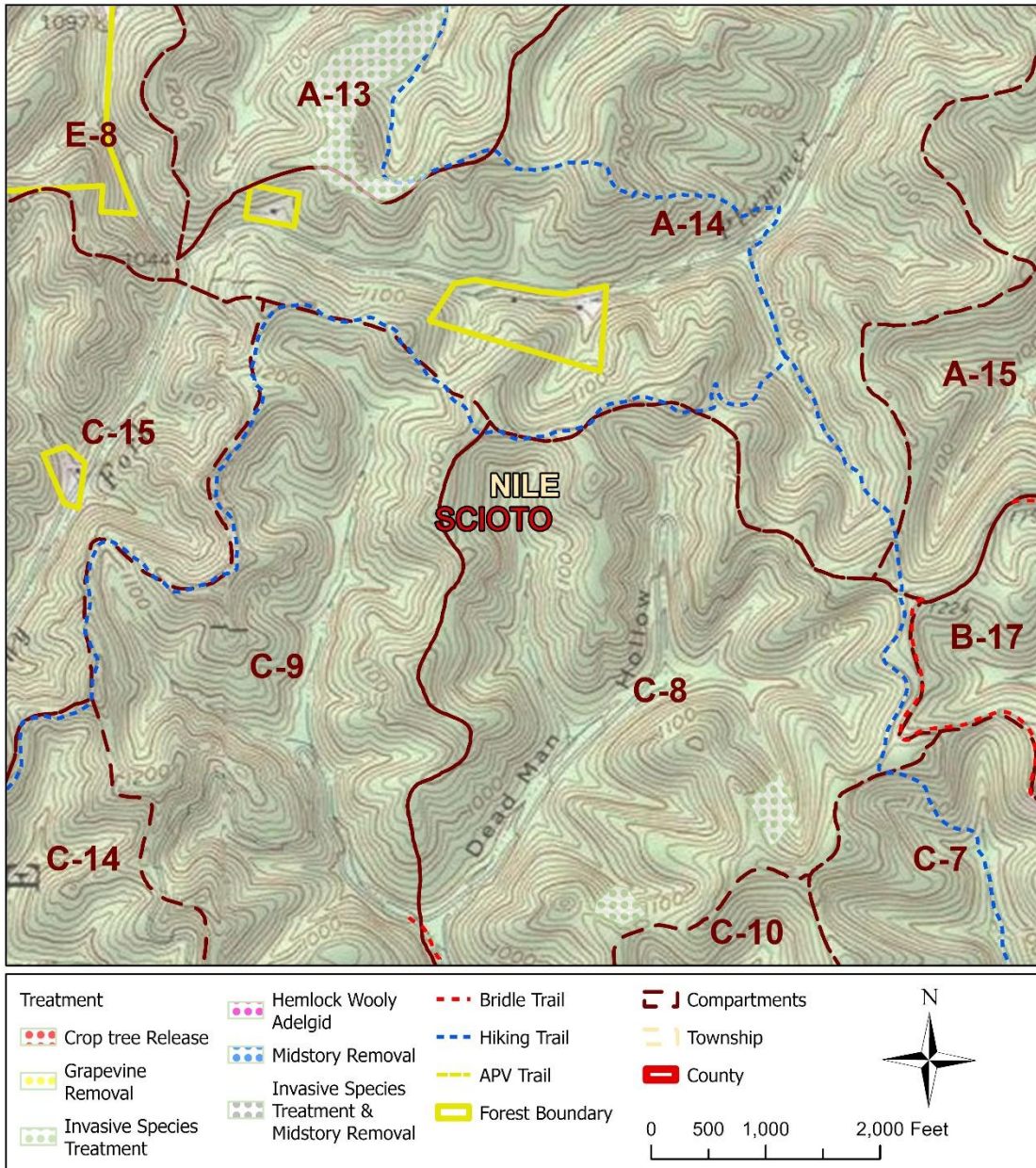
12 SD

ODNR - Division of Forestry  
 2025-2026 Planned Precommercial Treatment  
 Shawnee State Forest  
 DRAFT



13 SH

ODNR - Division of Forestry  
 2025-2026 Planned Precommercial Treatment  
 Shawnee State Forest  
 DRAFT



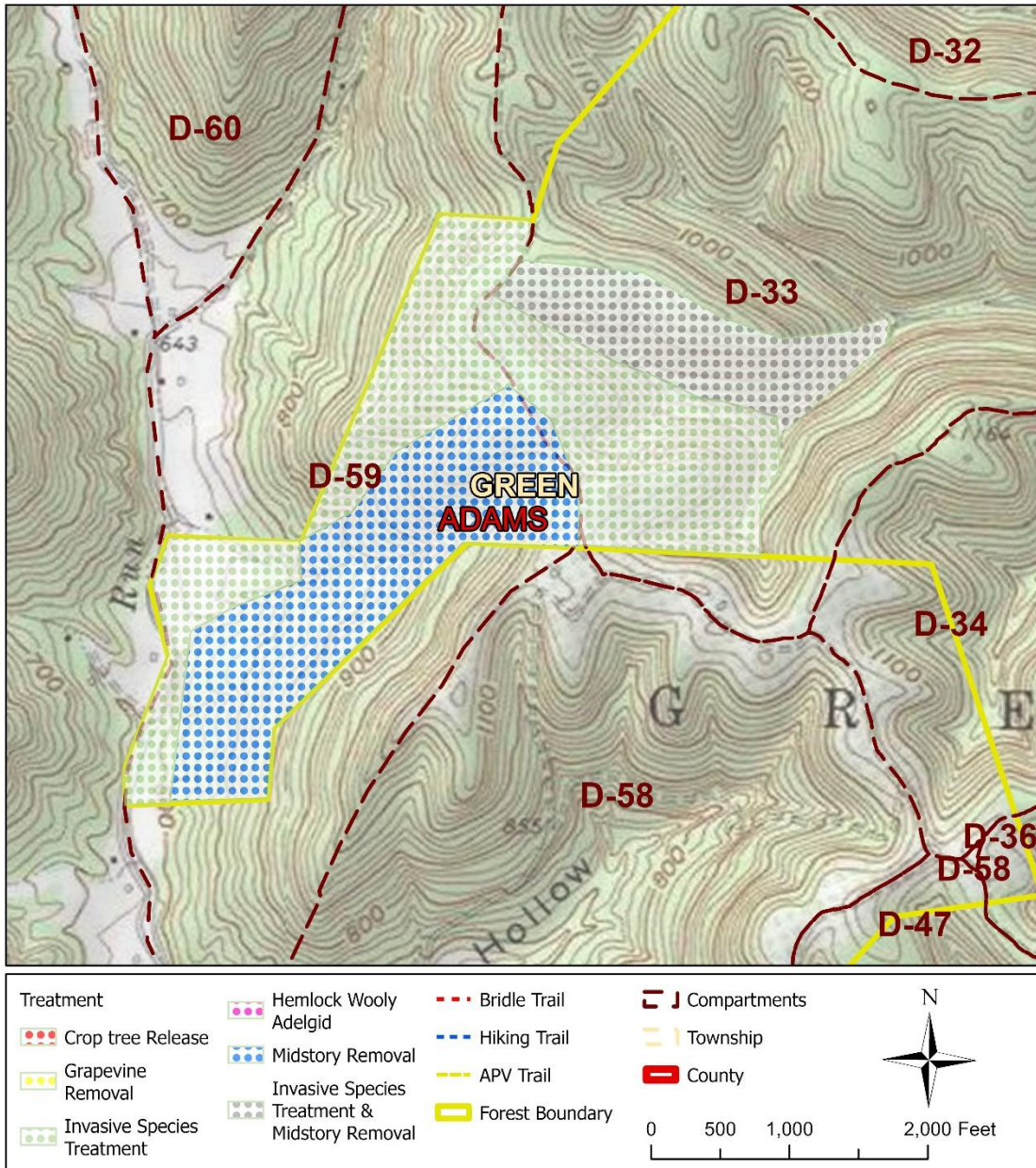
14 SH

# ODNR - Division of Forestry

## 2025-2026 Planned Precommercial Treatment

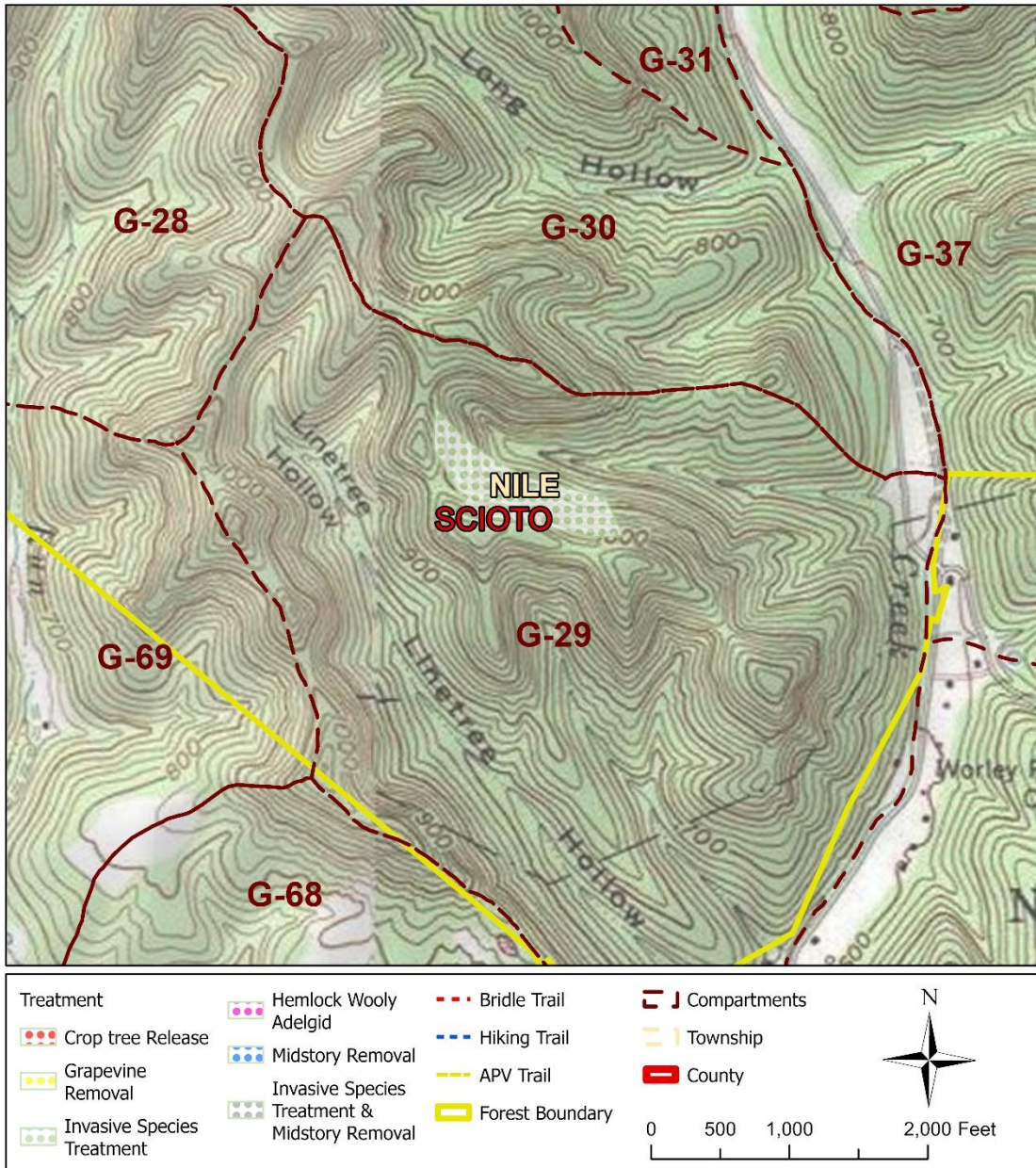
### Shawnee State Forest

#### DRAFT



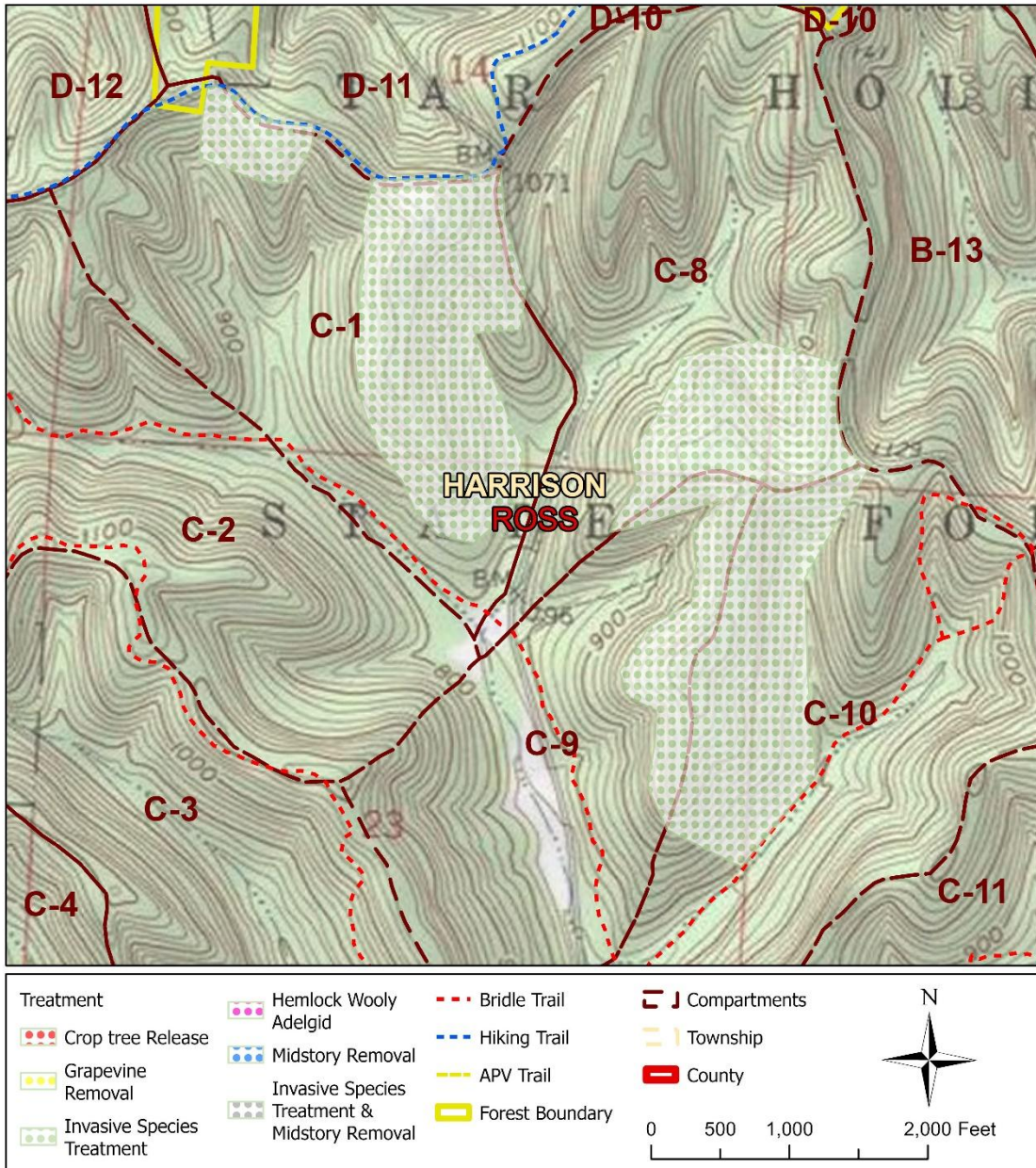
15 SH

ODNR - Division of Forestry  
 2025-2026 Planned Precommercial Treatment  
 Shawnee State Forest  
 DRAFT



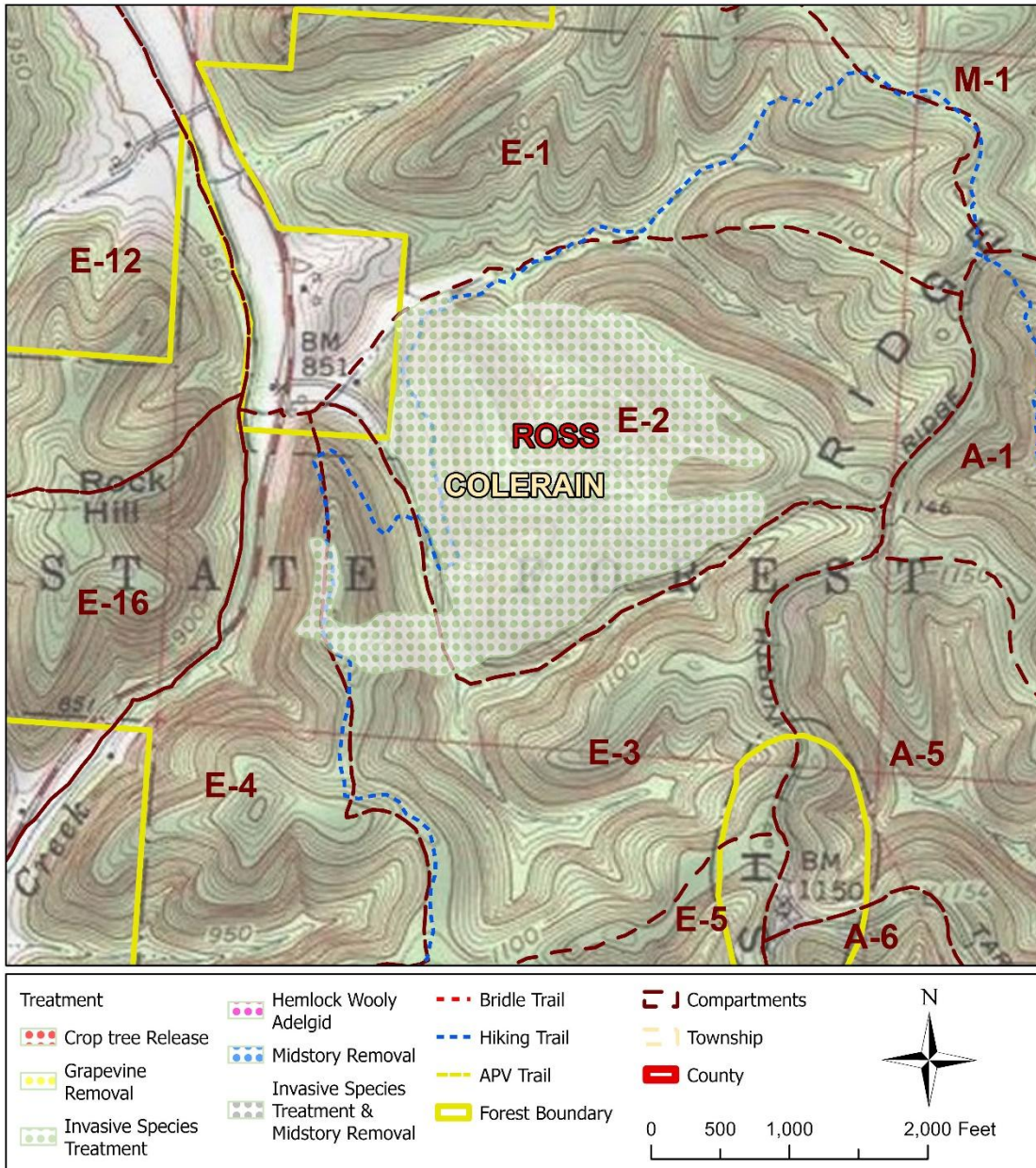
16 SH

# ODNR - Division of Forestry 2025-2026 Planned Precommercial Treatment Tar Hollow State Forest DRAFT



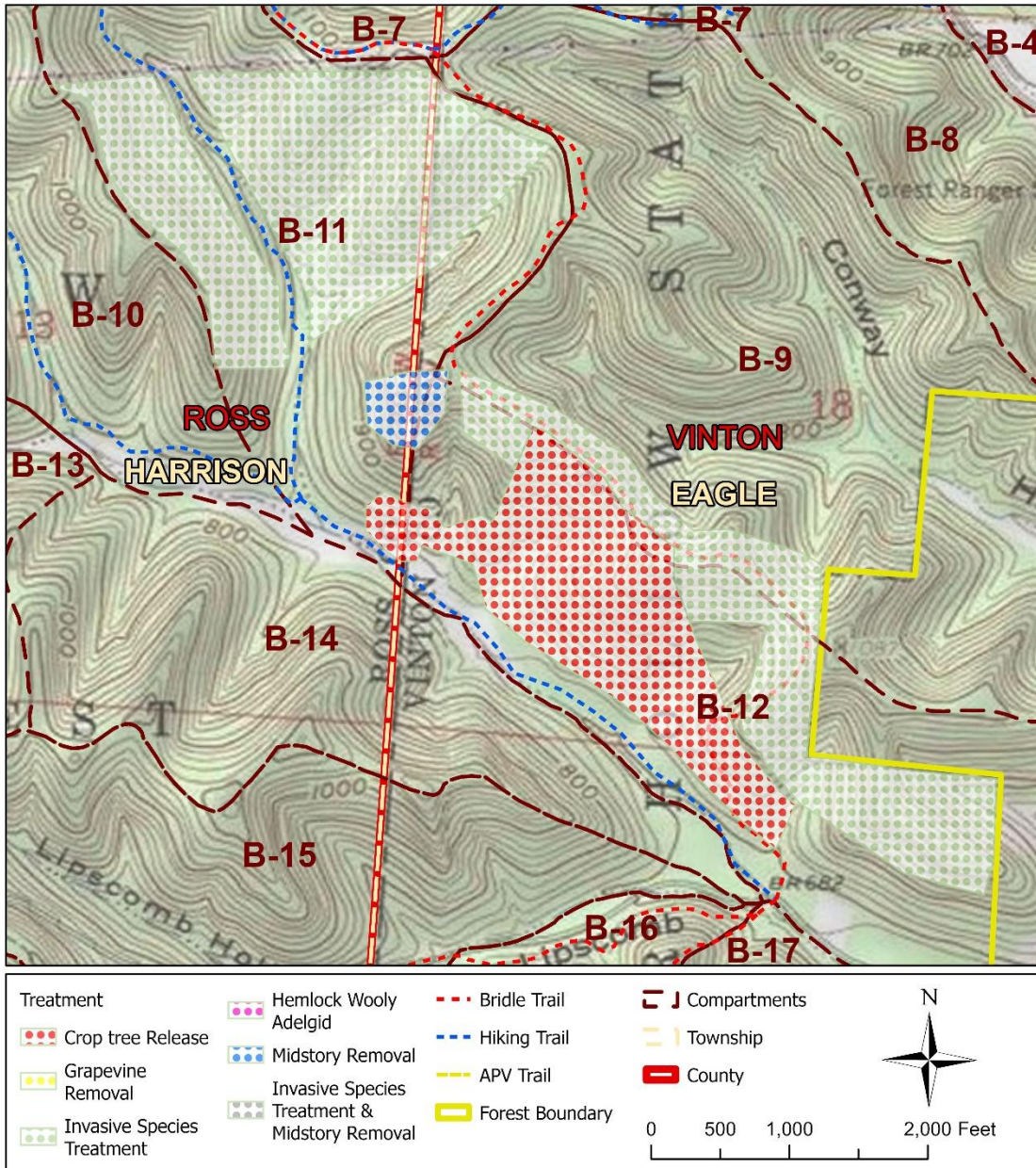
17 TA

ODNR - Division of Forestry  
 2025-2026 Planned Precommercial Treatment  
 Tar Hollow State Forest  
 DRAFT



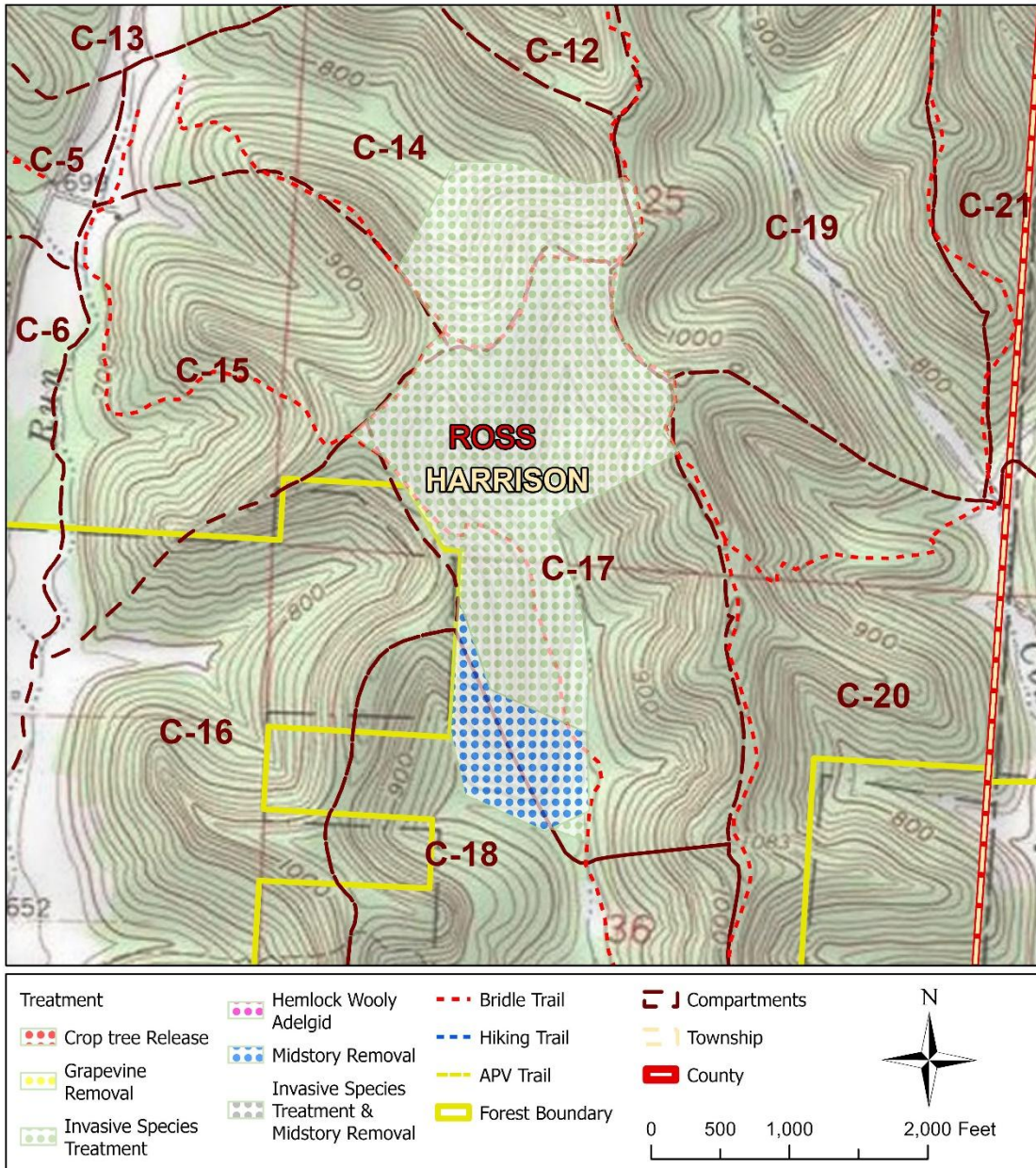
18 TA

ODNR - Division of Forestry  
 2025-2026 Planned Precommercial Treatment  
 Tar Hollow State Forest  
 DRAFT



19 TA

ODNR - Division of Forestry  
 2025-2026 Planned Precommercial Treatment  
 Tar Hollow State Forest  
 DRAFT



20 TA