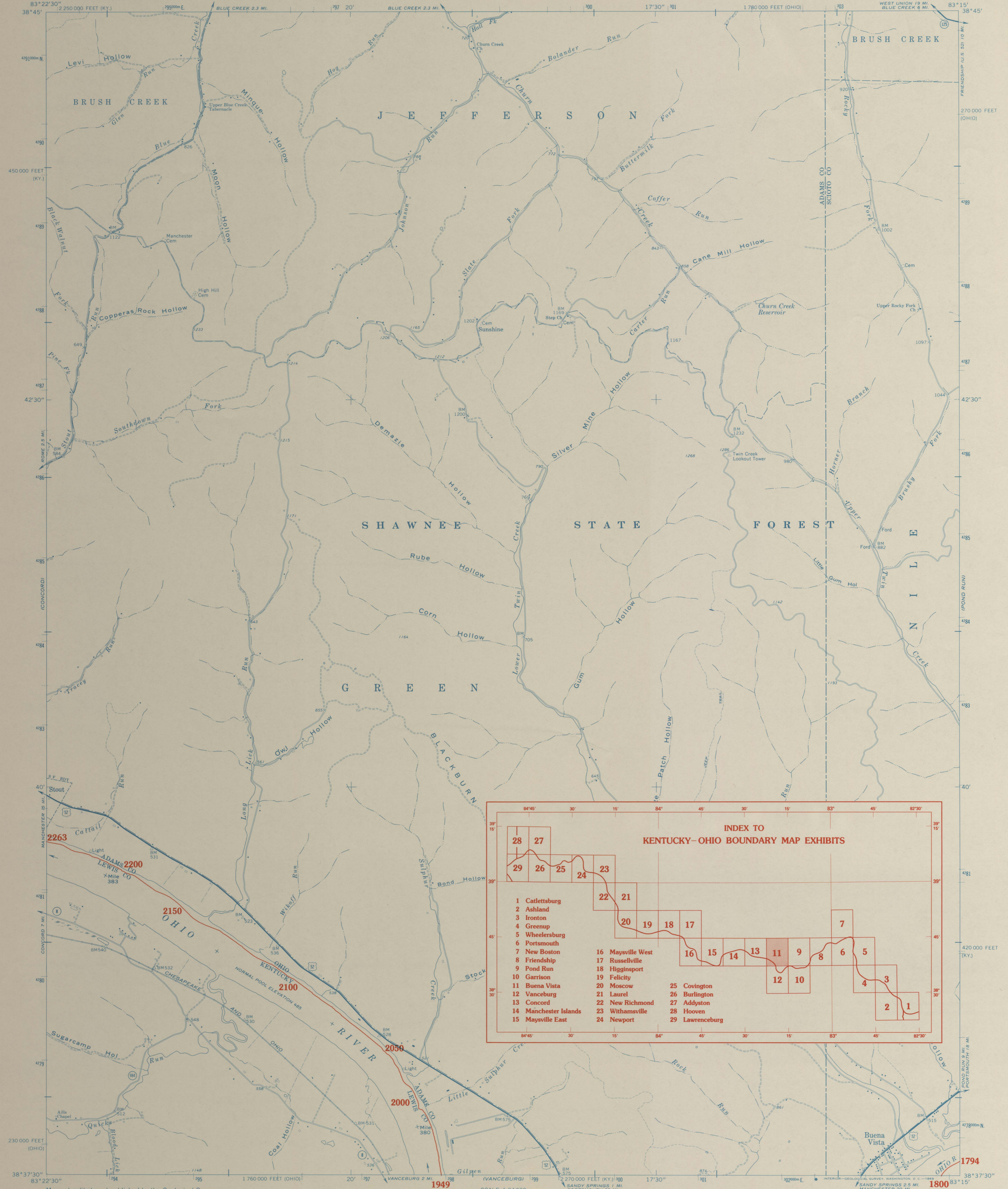


KENTUCKY - OHIO BOUNDARY

BUENA VISTA QUADRANGLE
OHIO - KENTUCKY
7.5 MINUTE SERIES (BOUNDARY)
NE/4 VANCEBURG 15' QUADRANGLE

UNITED STATES
DEPARTMENT OF THE INTERIOR
GEOLOGICAL SURVEY




**INDEX TO
KENTUCKY-OHIO BOUNDARY MAP EXHIBITS**

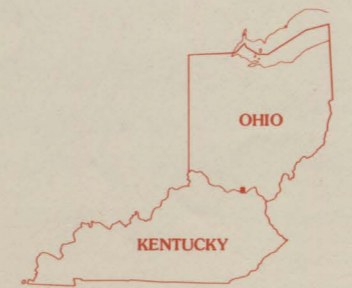
28	27				
29	26	25	24	23	
				22	21
				20	19
				18	17
				16	15
				14	13
				12	11
				10	9
				8	7
				6	5
				4	3
				2	1

1 Catlettsburg	16 Maysville West	25 Covington
2 Ashland	17 Russellville	26 Burlington
3 Ironton	18 Higginsport	27 Addyston
4 Greenup	19 Felicity	28 Hooven
5 Wheelersburg	20 Moscow	29 Lawrenceburg
6 Portsmouth	21 Laurel	
7 New Boston	22 New Richmond	
8 Friendship	23 Withamsville	
9 Pond Run	24 Newport	
10 Garrison		
11 Buena Vista		

Mapped, edited, and published by the Geological Survey in cooperation with State of Kentucky agencies Revised in cooperation with State of Ohio agencies Control by USGS, USC&GS, and USCE Topography by photogrammetric methods from aerial photographs taken 1947. Field checked 1949. Revised from aerial photographs taken 1966-1967. Field checked 1967 Polyconic projection. 1927 North American datum 10,000-foot grids based on Ohio coordinate system, south zone, and Kentucky coordinate system, north zone 1000-meter Universal Transverse Mercator grid ticks, zone 17, shown in blue



1927 NORTH AMERICAN DATUM
KENTUCKY-OHIO BOUNDARY COORDINATES DEFINING THE BOUNDARY ON THIS MAP ARE: NUMBERS 1794 THROUGH 1800 AND 1949 THROUGH 2263
THE COMPLETE LISTINGS OF THE KENTUCKY-OHIO BOUNDARY COORDINATES ARE CONTAINED IN EXHIBIT NO. 30
COORDINATE NUMBERS SHOWN WITHIN THIS MAP INDICATE APPROXIMATE LOCATIONS AND ARE INTENDED AS REFERENCE ONLY



ROAD CLASSIFICATION
Primary highway, all weather, hard surface
Light-duty road, all weather, improved surface
Unimproved road, fair or dry weather
U. S. Route
State Route

BUENA VISTA, OHIO - KY.
NE/4 VANCEBURG 15' QUADRANGLE
N3837.5 - W8315/7.5

OHIO v. KENTUCKY No. 27 Orig. JOINT EXHIBIT NO. 11

THE OHIO RIVER BOUNDARY WAS DETERMINED IN OHIO v. KENTUCKY, NO. 27, ORIGINAL, 471 U.S. . . . THE FINAL DECREE WAS ENTERED ON APRIL 15, 1985