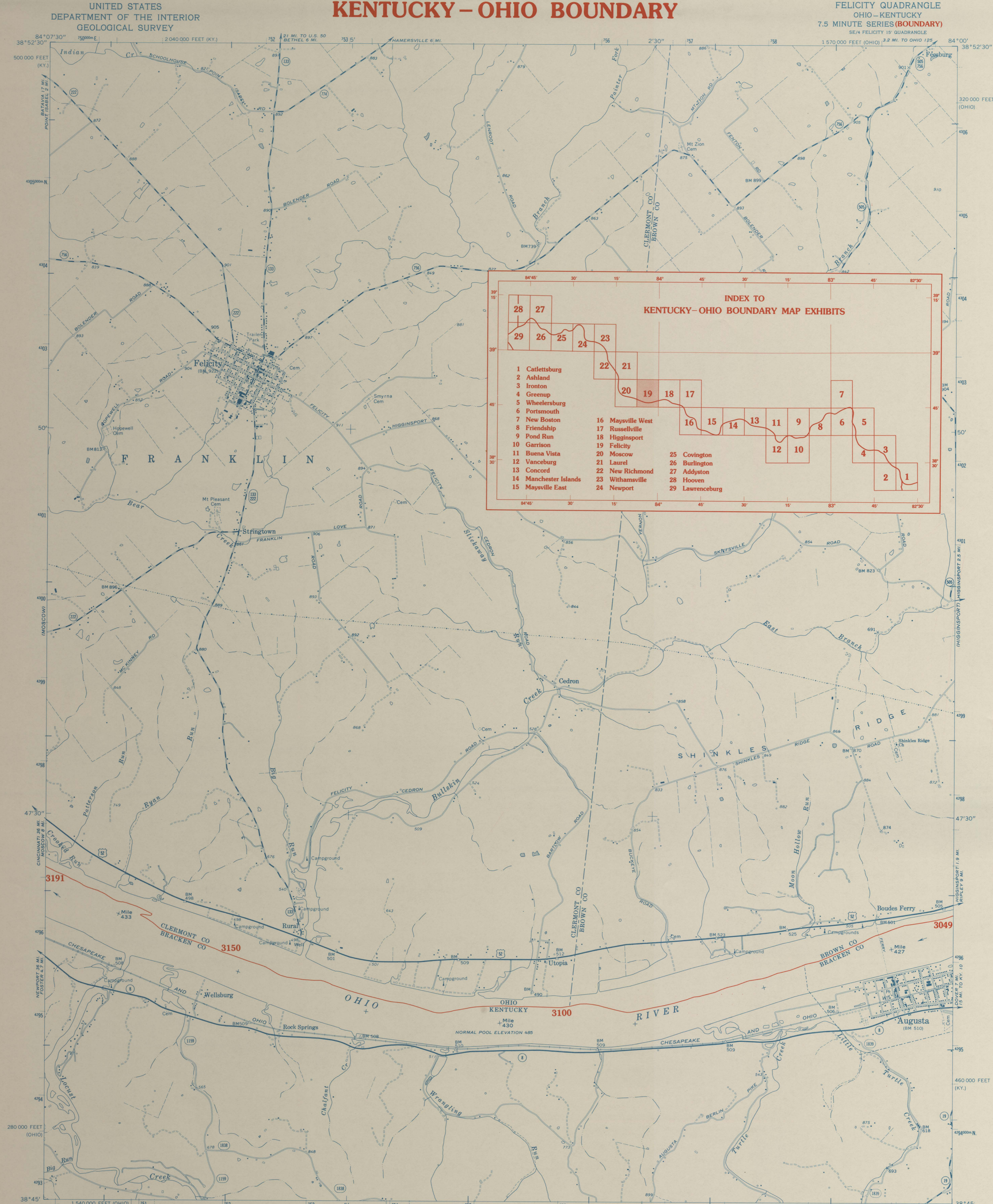


KENTUCKY - OHIO BOUNDARY

FELICITY QUADRANGLE
OHIO - KENTUCKY
7.5 MINUTE SERIES (BOUNDARY)
SE/4 FELICITY 15' QUADRANGLE

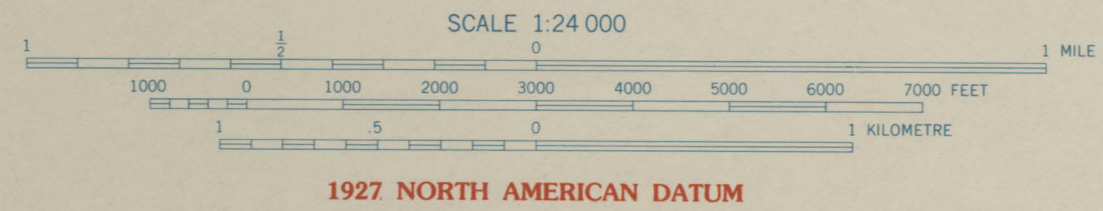



INDEX TO KENTUCKY-OHIO BOUNDARY MAP EXHIBITS

28	27
29	26
25	24
23	22
21	20
19	18
17	16
15	14
13	12
11	10
9	8
7	6
5	4
3	2
1	

- 1 Catlettsburg
- 2 Ashland
- 3 Ironton
- 4 Greenup
- 5 Wheelersburg
- 6 Portsmouth
- 7 New Boston
- 8 Friendship
- 9 Pond Run
- 10 Garrison
- 11 Buena Vista
- 12 Vanceburg
- 13 Concord
- 14 Manchester Islands
- 15 Maysville East
- 16 Maysville West
- 17 Russelville
- 18 Higginsport
- 19 Felicity
- 20 Moscow
- 21 Laurel
- 22 New Richmond
- 23 Withamsville
- 24 Newport
- 25 Covington
- 26 Burlington
- 27 Addyston
- 28 Hooven
- 29 Lawrenceburg

Mapped, edited, and published by the Geological Survey
Revised in cooperation with State of Ohio agencies
Control by USGS, USC&GS, and USCE
Topography by photogrammetric methods from aerial photographs
taken 1950 and 1952. Field checked 1953. Revised from aerial
photographs taken 1967. Field checked 1968
Polyconic projection. 1927 North American datum
10,000-foot grids based on Ohio coordinate system,
south zone, and Kentucky coordinate system, north zone
1000-metre Universal Transverse Mercator grid ticks,
zone 16, shown in blue



ROAD CLASSIFICATION

Primary highway, all weather, hard surface	Light-duty road, all weather, improved surface
Secondary highway, all weather, hard surface	Unimproved road, fair or dry weather

U.S. Route State Route

FELICITY, OHIO-KY.
SE/4 FELICITY 15' QUADRANGLE
N3845-W8400/7.5
1968
PHOTOREVISED 1974

THE OHIO RIVER BOUNDARY WAS DETERMINED
IN OHIO V. KENTUCKY, NO. 27, ORIGINAL,
471 U.S. . . THE FINAL DECREE WAS
ENTERED ON APRIL 15, 1985

KENTUCKY-OHIO BOUNDARY COORDINATES DEFINING THE
BOUNDARY ON THIS MAP ARE: NUMBERS 3049 THROUGH 3191
THE COMPLETE LISTINGS OF THE KENTUCKY-OHIO BOUNDARY
COORDINATES ARE CONTAINED IN EXHIBIT NO. 30
COORDINATE NUMBERS SHOWN WITHIN THIS MAP INDICATE
APPROXIMATE LOCATIONS AND ARE INTENDED AS REFERENCE ONLY

OHIO v. KENTUCKY No. 27 Orig.
JOINT EXHIBIT NO. 19