Hydrogeology of Flowing Artesian Wells in Northwest Ohio



By Curtis J Coe, CPG and Jim Raab

Ohio Department of Natural Resources
Division of Water Resources

June 2016

Bulletin 48

Table of Contents

1.0 Introduction 1
1.1 Site Location and Setting 1
1.2 ODH Water Well Regulations for Flowing Artesian Wells 3
1.3 Purpose and Scope of Work 3
2.0 Previous Work 4
2.1 Bedrock Hydrogeology 4
2.2 Glacial Hydrogeolgy 8
2.2.1 Williams Complex Aquifer 8
2.2.2 Williams End Moraine Aquifer 8
2.2.3 Buried Valley Aquifers 13
2.2.4 Lake Maumee Lacustrine Aquifer 13
2.2.5 Beach Ridge Aquifers 14
2.3 Ground Water Occurrence and Movement 15
3.0 Methods of the Investigation 18
3.1 ODNR–DWR Potentiometric Surface Mapping Program 18
3.2 Cross Section Development 20
3.3 Ground Water Statistical Analysis 20
4.0 Results of the Investigation 22
4.1 Defiance County Flowing Wells Cross Section 22
4.2 Williams county Flowing Wells Cross Section 25
4.3 Fulton County Flowing Well Cross Section 28
5.0 Water Well Completion Characteristics and Water Well Hydraulics 31
6.0 Conclusions 33
6.1 Site Hydrogeology Conclusions 33
6.2 Ground Water Occurrence and Movement Conclusions 33
6.3 Artesian Conditions and Flowing Well Conclusions 34
7.0 References 36
8.0 Partial Glossary of Terms used in the Report 39

9.0 APPENDIX A: Wells Located Northwest of Flowing Wells Completed in the Ground and End Moraines 43
10.0 APPENDIX B: Wells Completed Southeast of Flowing Wells Under Lake Bottom Sediments 79
11.0 APPENDIX C: Flowing Wells Completed in the Flowing Well Zone 98
12.0 APPENDIX D: Well Logs Cross Section A-A' Defiance County 102
13.0 APPENDIX E: Well Logs Cross Section B-B' Williams County 108
14.0 APPENDIX F: Well Logs Cross Section C-C' Fulton County 117

List of Figures

Figure 1 Study Area Location Map 2
Figure 2 Bedrock Geology Map 5
Figure 3 Bedrock Yield Map 7
Figure 4 Drift Thickness over Bedrock 9
Figure 5 Glacial Geology Map 10
Figure 6 Glacial Aquifer Map 11
Figure 7 Glacial Aquifer Yield Map 12
Figure 8 Ground Water Gradient Showing Area of Flowing Wells 16
Figure 9 Hydrograph of Well Wm-12 Williams County 17
Figure 10 Schematic Diagram Showing the Difference Between Aquifer Types, Potentiometric Surface, Water Table Surface and Flowing Wells 19
Figure 11 Location of Defiance County Cross Section A-A' 23
Figure 12 Defiance County Cross Section A-A' 24
Figure 13 Location of Williams County Cross Section B-B' 26
Figure 14 Williams County Cross Section B-B' 27
Figure 15 Location of Fulton County Cross Section C-C' 29
Figure 16 Fulton County Cross Section C-C' 30

List of Tables

Table 1. Stratigraphic section of northwest Ohio 6
Table 2. Water Well Hydraulics for Northwest Ohio 32

Abstract

Historically, a line of flowing artesian wells occurs in northwestern Ohio. The flowing wells cover a four to five-mile wide band that extends from southwestern Defiance County through southeastern Williams County and into northwestern Fulton County. In recent years, the Ohio Department of Health (ODH), Bureau of Environmental Health and Radiation Protection has been increasingly concerned with the installation and upkeep of private water system wells in this area. This investigation was set up to map and study the hydrogeologic occurrence and movement of ground water in the artesian aquifer.

Bedrock under the site consists of Antrim and Coldwater shales. These shales are impermeable and have a low porosity. They generally produce less than five gallons per minute (gpm) to drilled wells. As a result, they form a lower confining unit in the study area.

The bedrock is covered by a complex mixture of unconsolidated glacial and lacustrine (lake) sediments. The sand and gravel outwash was deposited over the shale bedrock in Defiance and Williams Counties. Impermeable glacial and lakebed clay deposits that form an upper confining layer covers the outwash. The sand and gravel outwash deposits thicken into the Michigan Basin. The sand and gravel outwash deposits pinch out in the southwestern parts of the study area where the bedrock rises along the western limb of the Cincinnati Arch.

As the ground water flows from the northwest to the southeast under the lake bottom sediments the specific capacity in individual wells declines from 17.9 to 5.02 gpm/foot. The ground water seepage velocity also decreases while the force potential of the ground water increases. This causes the pressure of the water to build up. Thus, when the potential energy builds high enough to overcome the force of gravity at the land surface, the wells will flow as observed in Defiance and Williams Counties. In some cases it is possible that the ground water stagnation point is reached where the sand and gravel pinches out against the bedrock.

In Fulton County, two ground water recharge areas exist. The western recharge area is associated with sand and gravel deposits interbedded in the Williams End Moraine and Complex Aquifer Systems. The ground water recharge to the east of the flowing well zone is associated with the Oak Openings Beach Ridge Aquifer sand deposits. As a result, the ground water flow vectors in the sand and gravel aquifer converge under pressure. The ground water is being forced to discharge naturally to tributary channels along Bean Creek; however, the ground water is trapped in the subsurface between two confining layers. The value of the hydraulic potential is equal and opposite and the ground water has nowhere to go and thus forms a stagnation point in the subsurface. Therefore, when wells are drilled into the underlying sand and gravel aquifer, the force potential of the ground water causes the water to rise in the well under artesian pressure until the potential energy of the water in the aquifer matches the kinetic energy of the water rising in the well. In cases where the force potential of the water is great enough, the ground water will rise above the land surface resulting in flowing wells.

1.0 Introduction

Historically, a line of flowing artesian wells occurs in northwestern Ohio. The flowing wells cover a four to five-mile wide band that extends from southwestern Defiance County, through southeastern Williams County, and into northwestern Fulton County. In recent years, the Ohio Department of Health (ODH), Bureau of Environmental Health and Radiation Protection has been increasingly concerned with the installation and upkeep of private water system wells in this area. This investigation was set up to map and study the occurrence of flowing wells in northwest Ohio and to determine the cause of the increased hydrostatic head in this linear feature.

1.1 SITE LOCATION AND SETTING

Figure 1 is a general site location map showing the location of the line of flowing artesian wells in northwestern Ohio. Shown on the map is the location of the three counties where most of the flowing wells occur along with the major cities in each county. The line of flowing wells starts south of Hicksville in Defiance County, runs up through the communities of Bryan and West Liberty in Williams County and continues past the community of Fayette in Fulton County.

Topographically, the region has a generally flat, gently rolling appearance. In northern Williams County at the Indiana-Michigan boundary, the surface elevation is approximately 1050 feet above mean sea level (amsl). In Defiance County along the Maumee River, the surface elevation is approximately 650 feet amsl. Therefore, the total surface relief across the area is approximately 400 feet. This equates to an elevation change of 12 feet per mile.

Physiographically, there are two main geographic features in the region: the Glacial Till Plain and the Huron-Erie Lake Plain (Brockman, 1998). The location of the line of flowing wells is located along the boundary between the two features.

Land use in the region is primarily agricultural with a limited amount of industrial development. Based on the Ohio Department of Natural Resources Division of Water Resources (ODNR DWR), water withdrawal atlas, Williams's County ground water usage is upwards of 98.6% of the total water use, while in Defiance and Fulton Counties the ground water usage is approximately 65.75% and 6.4% of the total water use, respectively (ODNR- DWR 2015).

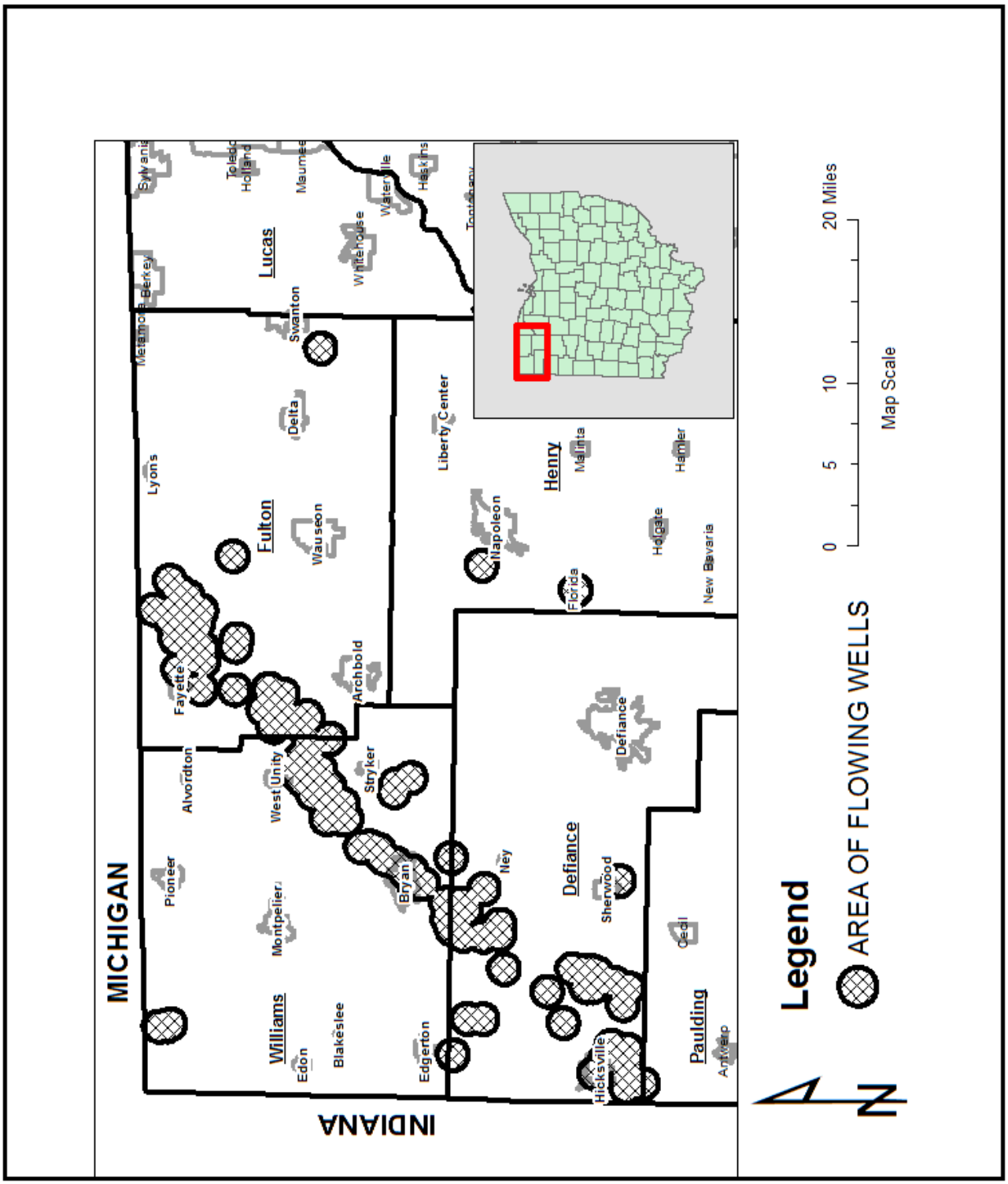

Figure 1. Study Area Location Map.

1.2 ODH WATER WELL REGULATIONS FOR FLOWING ARTESIAN WELLS

The Ohio Department of Health (ODH) has published rules and regulations for the installation and management of private water systems in Ohio. Rules for the management of the artesian aquifer and flowing wells in the area can be found in Ohio Administrative Code Chapter 3701-28 effective April 1, 2011. Under these rules, wells completed in aquifers with hydrostatic head greater than the land surface elevation shall have casing and grout installed to protect the aquifer, prevent erosion of the overlying geologic material, and prevent flow in the annular space. The rules go on to specify various construction as well as management techniques for flowing wells throughout Ohio.

1.3 PURPOSE AND SCOPE OF WORK

The ODNR-DWR has the authority to collect data to help manage ground water use by conducting technical investigations and preparing related reports to assist all ground water users so that they can manage the impacts to the resource.

The purpose of this project was to investigate the occurrence of flowing wells in northwest Ohio and to determine the cause of the increased hydrostatic head in this linear feature. The scope of work for the project was as follows:

- Review the previous work regarding the hydrogeology of the glacial and bedrock aquifers in northwest Ohio.
- Review the well construction and well completion details for the flowing wells.
- Analyze the data for the area in relationship to the line of flowing wells.
- Write a report summarizing the data collected along with conclusions.

2.0 Previous Work

Before beginning this investigation, the ODNR–DWR consulted existing literature for the region to understand the site conditions and hydrogeology of the northwestern Ohio study area. The sections below represent the information on the previous work done by others.

2.1 BEDROCK HYDROGEOLOGY

The bedrock in the study area consists of a series of consolidated sedimentary bedrock formations overlain by unconsolidated glacial sediments. The sedimentary bedrock units were deposited in a back arch eugeosynclinal basin associated with the Appalachian mountain chain.

Over time, the uplift in the region caused the formation of the Cincinnati, Kankakee and Findlay Arches. This uplift resulted in the formation of the three regional basins: the Michigan Basin, the Illinois Basin, and the Appalachian Basin. The study area lies within the Michigan Basin. The bedrock in the Michigan basin dips gently to the north-northwest, at about 20 feet per mile (Coen III, 1989; Colin, et.al. 1979.

Figure 2 shows the geographic extent of the bedrock units within the study area. The stratigraphic section in northwest Ohio using Michigan Basin terminology is in Table 1. The Devonian carbonate aquifers in the area consist of the Detroit River Group, the Dundee Limestone, and the Traverse Group. The Devonian and Mississippian shale formations in the study area are the Antrim Shale, the Bedford and Sunbury Shales undivided, and the Coldwater Shale (after ODNR-Division of Geological Survey).

Figure 3 depicts the ground water yield from the bedrock. The Devonian carbonate aquifers generally produce from 25 to 100 gpm to drilled wells. The shale bedrock units are very "tight", that is, they have low porosity and permeability. They generally produce less than five gpm to drilled wells and are not generally considered a water supply source (after ODNR-Division of Water Resources).

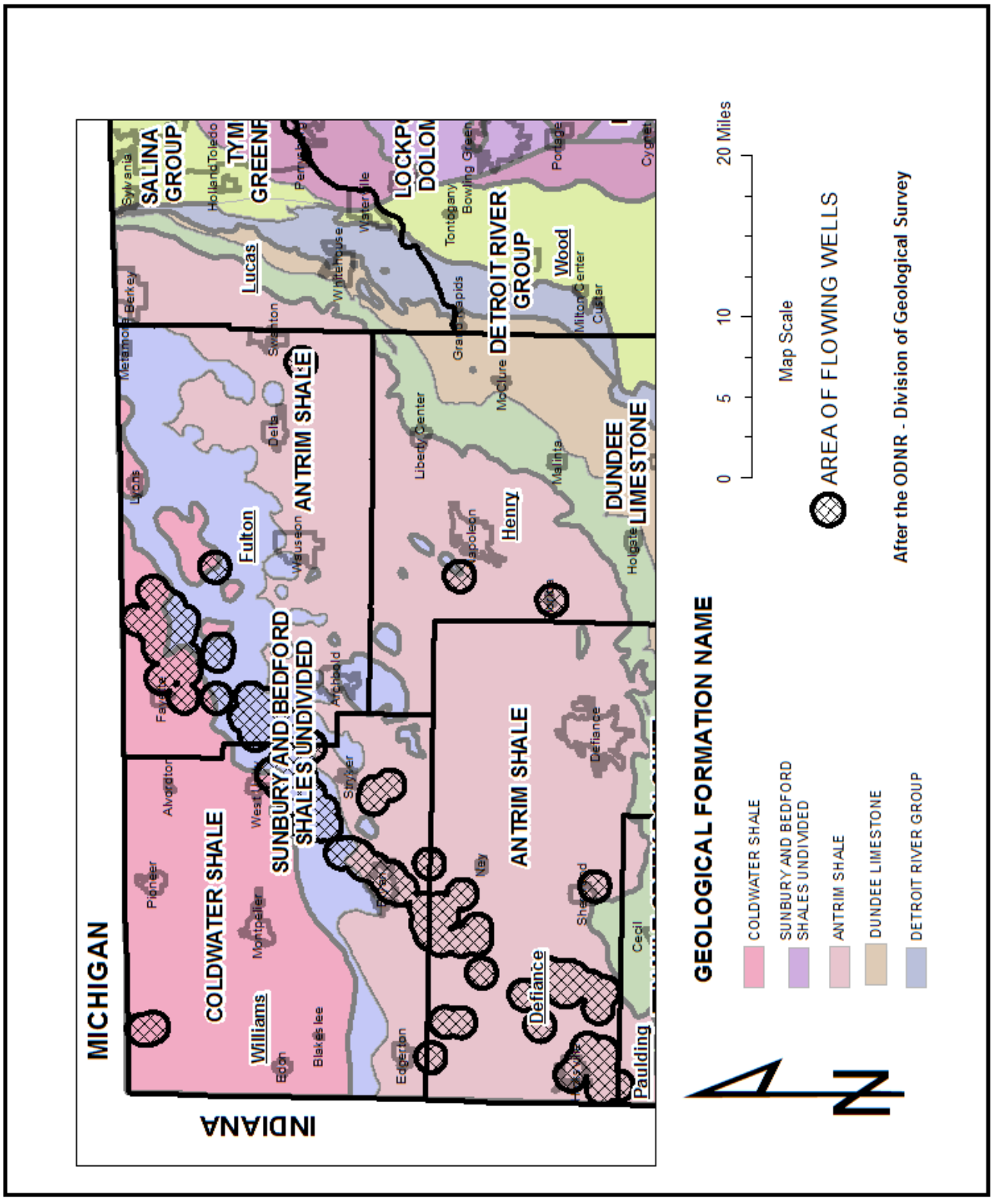

Figure 2. Bedrock Geology Map

Table 1. Stratigraphic section of northwest Ohio (after the ODNR - Division of Geological Survey).

System	Series	Group	Formation	Thickness (feet)	Lithologic description
Mississippian	Kinderhookian		Coldwater Sh.	272	Mostly gray sh.
			Sunbury Sh.	25	Brown to black fissile sh.
			Berea SS.	38	Impure quartz ss. With sh. Partings underlain by soft to hard gray siliceous sh.
			Bedford Sh.		
Devonian	Upper Devonian		Antrim Sh.	171	Soft to fissile, dark gray to brownish black sh. With ls. In lower part
	Lower Devonian	Traverse Group	Ten Mile Creek	56	Soft, dark gray shaly ls. And dark brown sh. With some greenish sh.
			Silica Fm.	56	
		Dundee Ls.		43	Light to medium buff ls. With medium to dark gray dol. Near the base
			Anderdon Mbr.	35	Light to medium gray ls. Grading to brown dol
			Lucas Dol.	74	
			Amherstburg Fm.	15	
			Sylvania Ss.	44	Very pure quartz sand

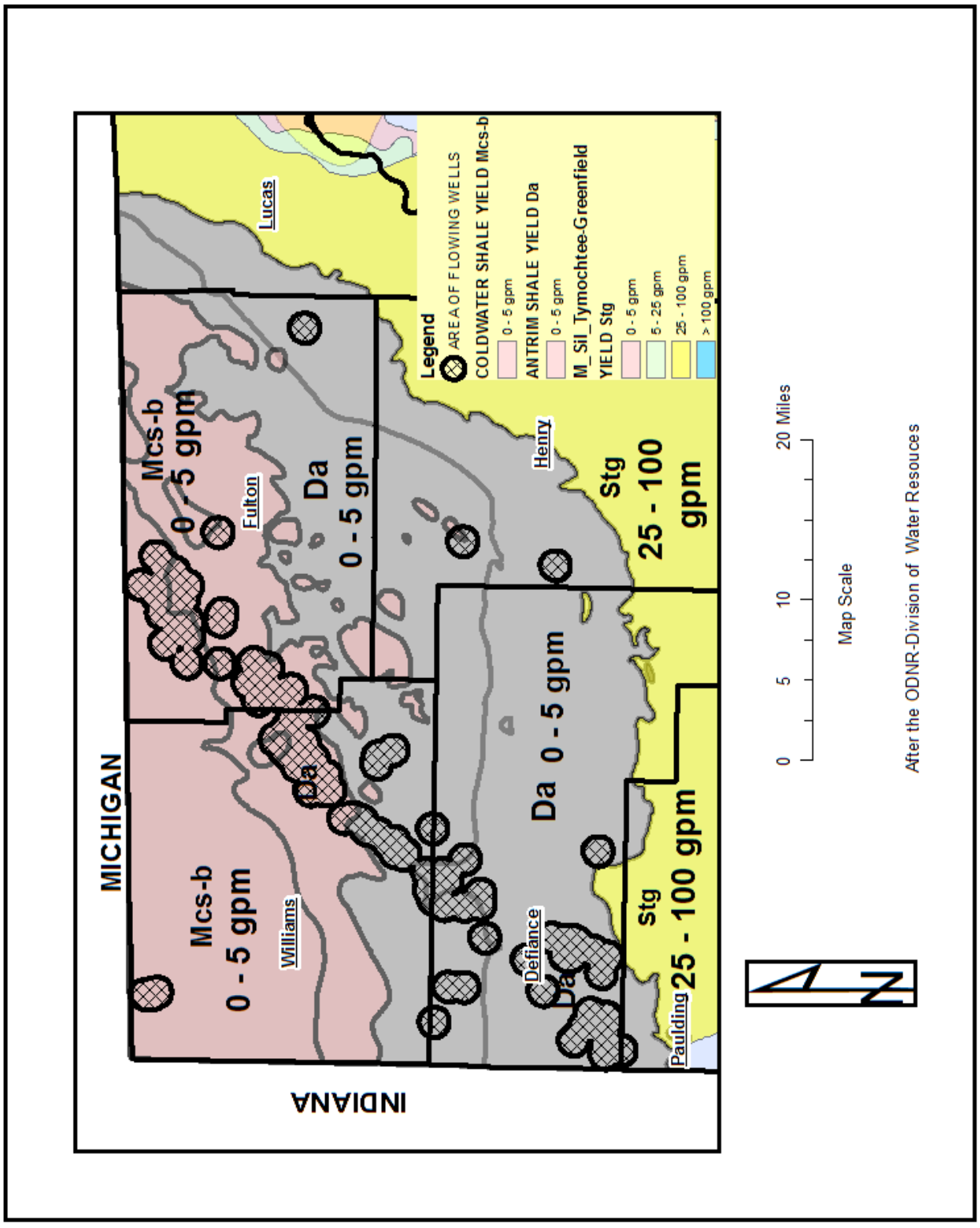

Figure 3. Bedrock Yield Map.

2.2 GLACIAL HYDROGEOLGY

A thick layer of glacial sediments covers the bedrock in the study area. Figure 4 shows the thickness of the unconsolidated glacial deposits. Within the context of the mapping, the unconsolidated glacial material varies from 227 to 306 feet in northwest Williams County. These unconsolidated sediments thin to less than 30 feet in the southwestern parts of the study area near the Maumee and Auglaize Rivers in Defiance County (after ODNR-Division of Geological Survey, 2003).

Figure 5 is a glacial geology map of the area (after ODNR-Division of Geological Survey, 1999). This map depicts the geographic distribution of the various glacial features in the area (i.e. ground moraine, end moraines, beach ridges) as well as the lacustrine (lake-bottom) clay and sand deposits. The western parts of the study area are composed of glacially deposited sediments, while the eastern parts of the study area are composed of lake-derived sand and clay deposits, which were deposited over the glacial sediments.

Figure 6 shows the glacial aquifers identified in the study area. Nine different aquifers have been mapped in the study area. These aquifers were mapped by sediment lithology type, thickness, yield, and geological setting. Within the context of the listed parameters, each aquifer type was assigned a name. The location of the flowing wells is shown on the map relative to the various aquifer types identified in the area (after ODNR- Division of Water Resources).

Figure 7 is a ground water yield map of the study area showing the ground water yield from the unconsolidated deposits. As can be seen on the map, ground water yields of less than five gpm occur in the southern parts of the study area Paulding, Henry, and Wood Counties. Ground water yields from 5-25 gpm occur in northern Paulding County, eastern of Defiance County, northern and central Henry County, and southern and northeastern Fulton County. Ground water yields from 25 to over 500 gpm can be encounted in northwestern Defiance County, most of Williams County, and northwestern Fulton County (after ODNR – Division of Water Resources).

The sections that follow describe the geological and hydrogeological setting for each of the various glacial landforms presented in Figures 5, 6 and 7 (After Angle, Ziss and Bonifas 2003; Plymale 1999).

2.2.1 Williams Complex Aquifer

The Williams Complex Aquifer consists of unconsolidated sand and gravel deposits associated with the ground moraine deposits that are interbedded with the glacial till, silt, and clay deposits. The topography of the area is flat lying with a very low relief. The vadose zone is composed of silty to clayey glacial till. Depth to water is usually shallow to moderate, averaging less than 60 feet. Soils are commonly clay loams. Ground water yields range up to 500 gpm for properly constructed, large diameter wells. Recharge is moderate to low due to flatter topography and the relatively low permeability of the clayey soils that make up the vadose zone.

2.2.2 Williams End Moraine Aquifer

The Williams End Moraine Aquifer consists of the Wabash and Fort Wayne End Moraines in central and northwestern Ohio. These glacial sediments consist of hummocky to rolling

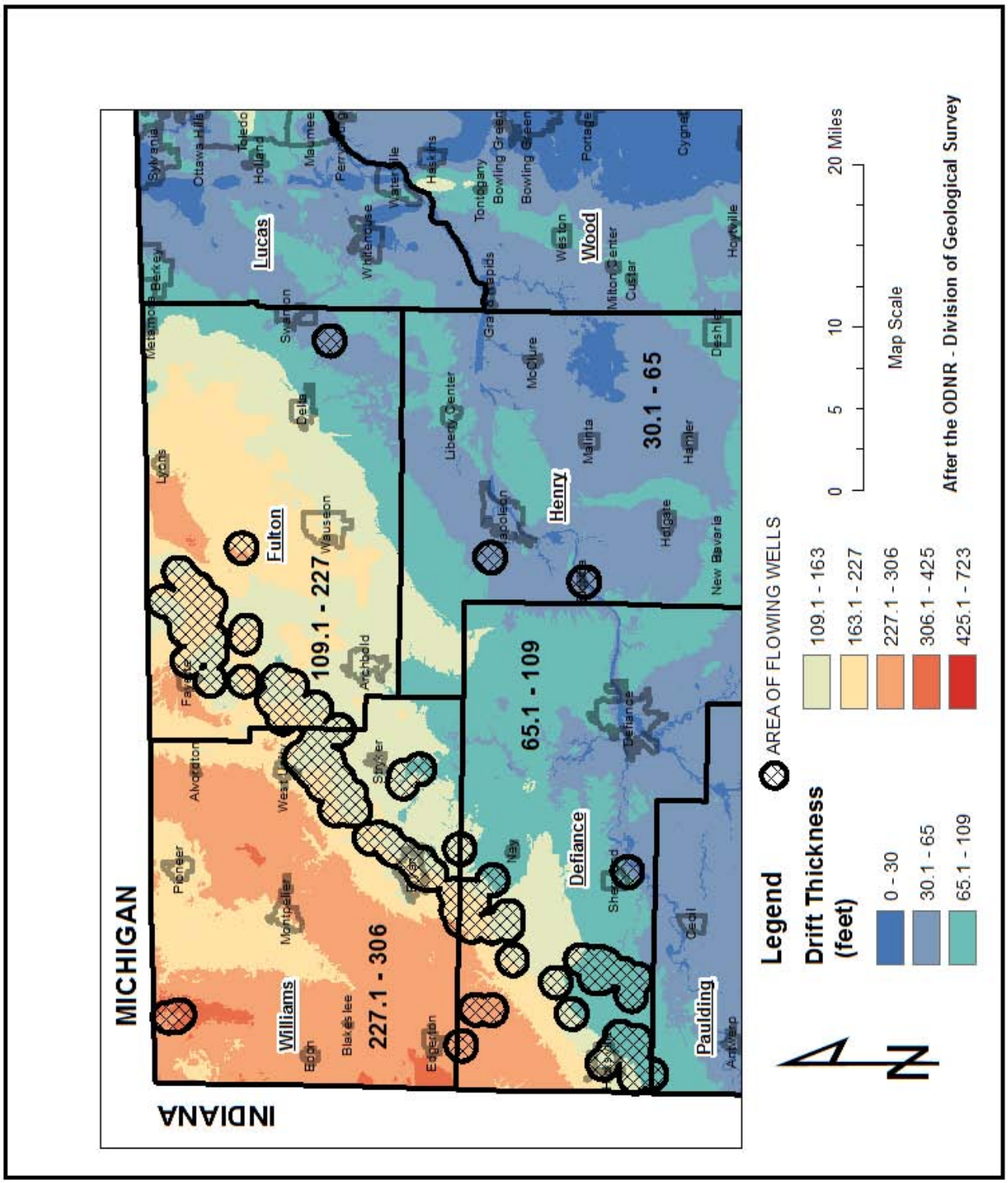

Figure 4. Drift Thickness over Bedrock.

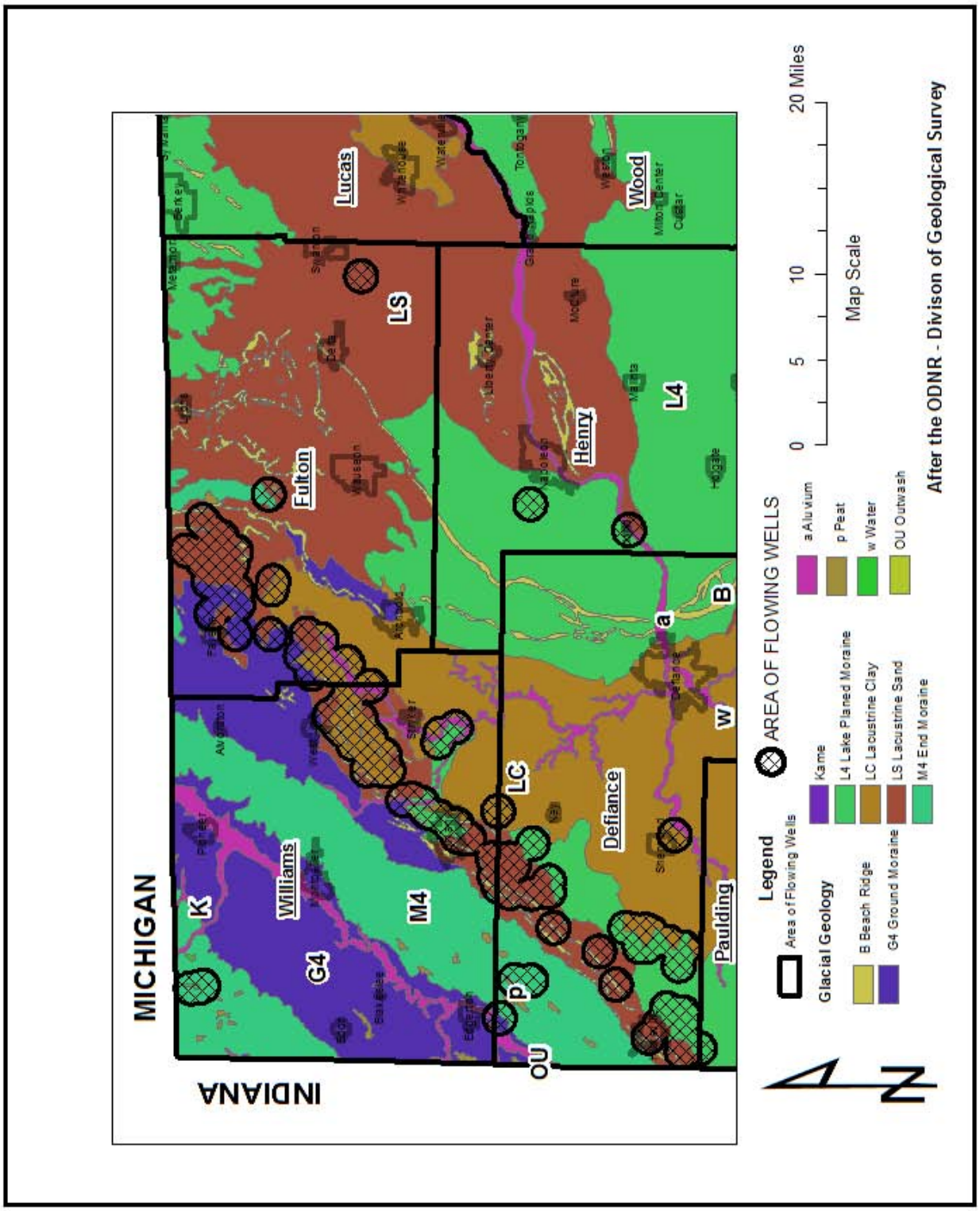

Figure 5. Glacial Geology Map.

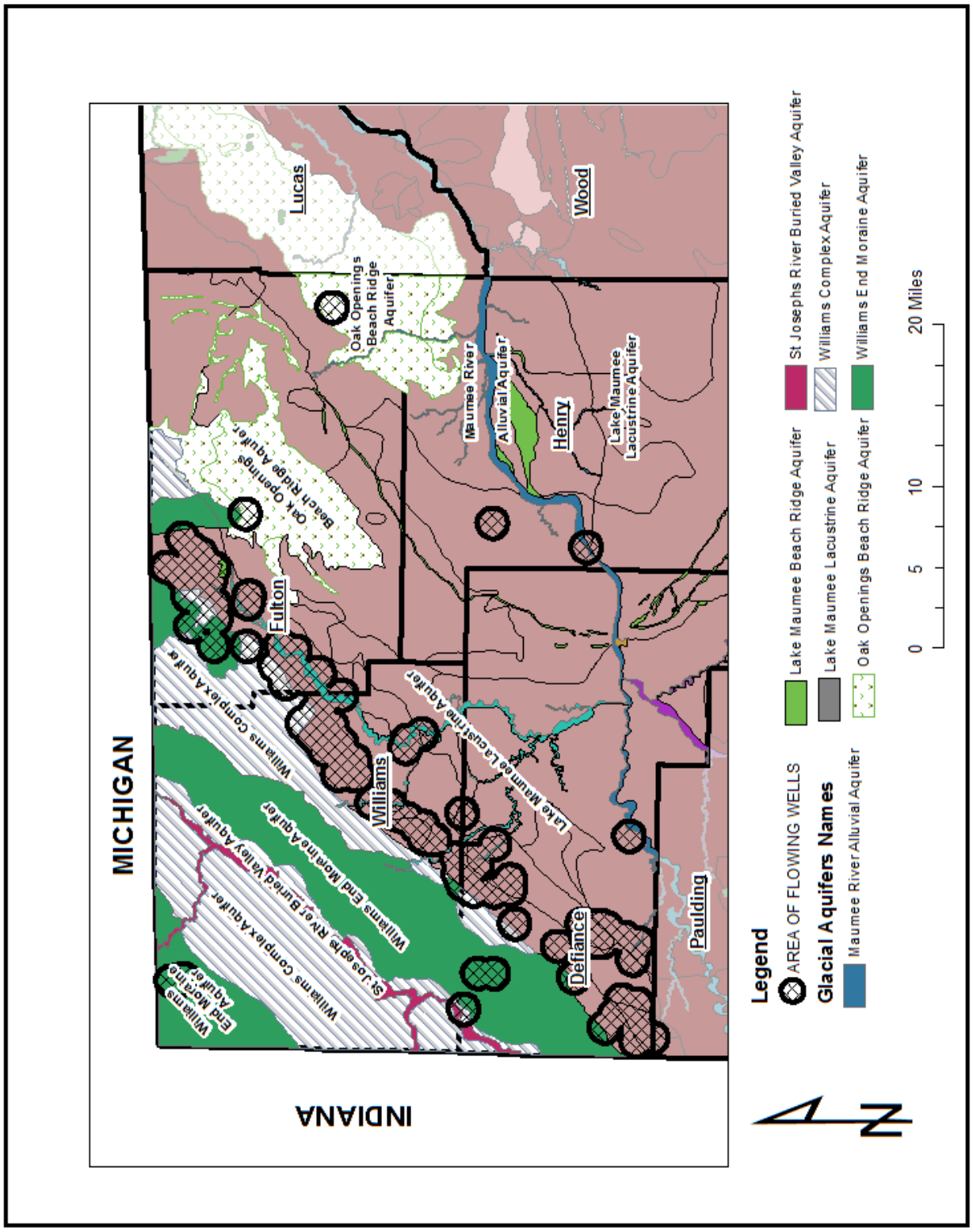

Figure 6. Glacial Aquifer Map.

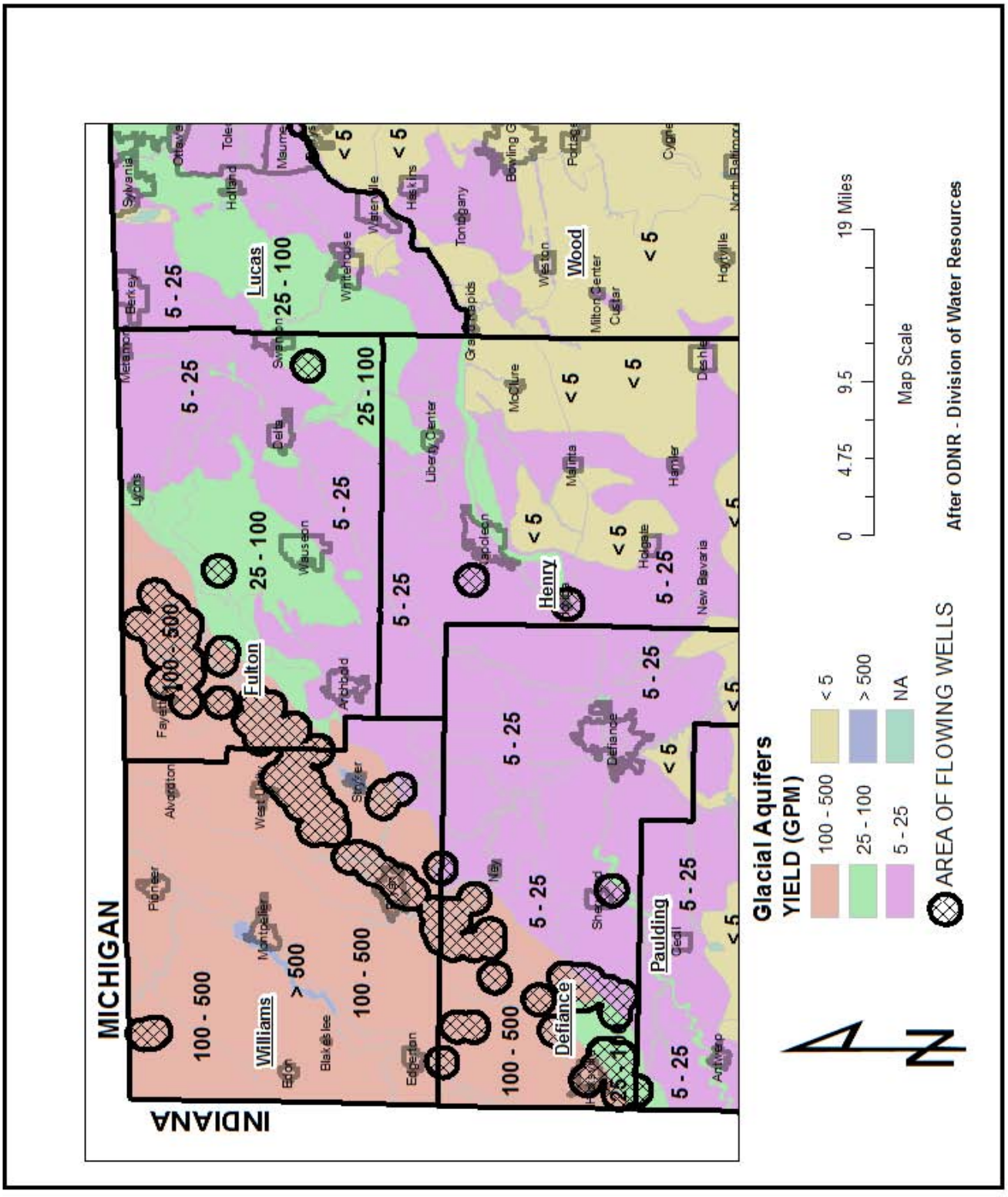

Figure 7. Glacial Aquifer Yield Map.

topography and low relief. The aquifers that make up the end moraines consist of relatively thick and continuous sand and gravel outwash deposits interbedded with glacial silt and clay tills. These sand and gravel aquifers are variable in lateral extent and thickness and are encountered at variable depths. Maximum yields range from up to 500 gpm. Test drilling may be necessary to locate higher yielding areas.

The vadose zone (above the water table) consists of bedded sandy to gravelly outwash interbedded with varying thicknesses of glacial silt and clay till. Depth to water is moderate and is a function of the thickness of the till and overlying sand and gravel lenses. Soils are commonly clay loam. Recharge is moderately high due to the proximity of the sand and gravel lenses to the surface and the amount of weathering and fracturing in the silt and clay tills.

2.2.3 Buried Valley Aquifers

Four buried valley aquifers are defined in the study area: the St. Joseph River Buried Valley Aquifer, the Maumee River Alluvial Aquifer, the Tiffin River Alluvial Aquifer, and the Auglaize River Alluvial Aquifer. These deposits are identified as Alluvium in Figure 7. The low-lying terraces and floodplains adjacent to the river characterize these deposits.

Depth to water in the buried valley underlying the St. Joseph River is commonly shallow. Yields of over 500 gpm are possible from properly developed large diameter wells. Soils are variable depending upon whether the parent material is outwash terrace or finer-grained floodplain deposits. Vadose zone media consists of zones of clean sand and gravel lenses interbedded with finer-grained alluvial deposits and thin till. The overlying streams may be in direct hydraulic connection with the sand and gravel outwash in some areas. Recharge is typically high due to the shallow depth to water.

In the eastern buried valleys, aquifers are commonly deep and composed of sand and gravel outwash that varies in thickness. Yields average 5 to 25 gpm with larger diameter wells yielding over 100 gpm from higher-producing zones. Vadose zone media consists of bedded sandy to gravelly outwash interbedded with glacial till with varying thickness. Soils are primarily shrink-swell clays and clay loams. Recharge is typically moderate to low due to the low permeability of the soils and vadose material and the variable depth to water.

2.2.4 Lake Maumee Lacustrine Aquifer

The glacial lake plain deposits associated with the Lake Maumee Lacustrine Aquifer are generally flat lying and are composed of variable thicknesses of fine-grained unconsolidated sand and clay deposits. This aquifer consists of thin sand and gravel lenses interbedded with impermeable silt and clay lacustrine sediments. If there is insufficient sand and gravel, drilled wells are completed in the underlying shale or limestone bedrock. Yields are usually less than five gpm from the shale, 5 to 25 gpm from dirty, shale fragment-rich sand and gravel lenses and greater than 100 gpm from large diameter wells in cleaner, coarser sand and gravel.

Depth to water is extremely variable depending upon the depth of the sand and gravel lenses. Depths are commonly shallow to moderate near the major rivers. Soils are shrink-swell (aggregated) clays or clay loams derived from clayey lacustrine sediments and water-modified till and silt loams and sandy loams derived from deltaic sediments. The presence of shrink-swell clay soils is important because desiccation cracks in these soils form during prolonged dry spells. These cracks serve as conduits for water to move through these low permeability soils. Recharge in this setting is low due to the relatively deep depth to water.

2.2.5 Beach Ridge Aquifers

Two types of beach ridge aquifers occur in the study area: the Lake Maumee Beach Ridge Aquifer and the Oak Openings Beach Ridge Aquifer. The Lake Maumee Beach Ridge aquifer is characterized by narrow, elongate, low-lying ridges of sand overlying the lacustrine plain or wave-planed till uplands. These deposits are found on the edge of the lake plain and roughly follow a line from Hicksville to West Unity. Broad flat deltaic deposits that were deposited over a large area characterize the Oak Openings Beach Ridge Deposits. These deposits are composed mostly of quartz sand size sediments.

The vadose zone media is composed of thin, clean, fine-grained quartz sand that has high permeability. These thin sands overlie clayey lacustrine deposits and water-modified till. Wells are completed in sand and gravel lenses. Depth to water is typically shallow. Soils are gravelly or sandy loams. Recharge is moderately high due to shallow depth to water and highly permeable soils and vadose material.

2.3 GROUND WATER OCCURRENCE AND MOVEMENT

Figure 8 is a ground water gradient map for the study area. In general, the ground water movement in the study area is from the northwest to the southeast. The elevation of the ground water at the Michigan and Indiana boarders is approximately 950 feet amsl. In the southeastern corner of the study area near Defiance and Henry Counties, the elevation of the ground water is 650 feet amsl (After Haiker, 2009; Crist, 2010; Sprowls, 2010; and Coe, 2015).

Two ground water recharge areas are defined on the map. The primary ground water recharge occurs on the glacial till plain defined by the Williams end and ground moraines. This recharge area extends into Michigan and Indiana.

The secondary ground water recharge area occurs in Fulton County. Two areas of recharge are defined by the 700 and 750-foot potentiometric contours. The recharge areas coincide with the glacial lakebed sand deposits. As a result, the ground water flow direction and recharge in Fulton County is quite variable. In the areas of the ground water highs, ground water flow is radial off the highs. Ground water movement towards the primary recharge area causes an increase in the hydrostatic pressure on the underlying sand and gravel aquifer, thus causing the wells to flow. The arrows in Figure 10 show the horizontal direction of ground water flow.

Figure 9 is a hydrograph of well Wm-12 located in Williams County near the line of the flowing wells. The ODNR-DWR has been measuring ground water levels in this well since December 1974. This hydrograph shows that the ground water level in the well has varied from approximately 11 feet below the land surface to approximately four feet below the land surface. This shows a historic ground water level fluctuation of approximately seven feet (ODNR-Division of Water Resources, 2015) depending on the amount of rainfall and recharge in the area.

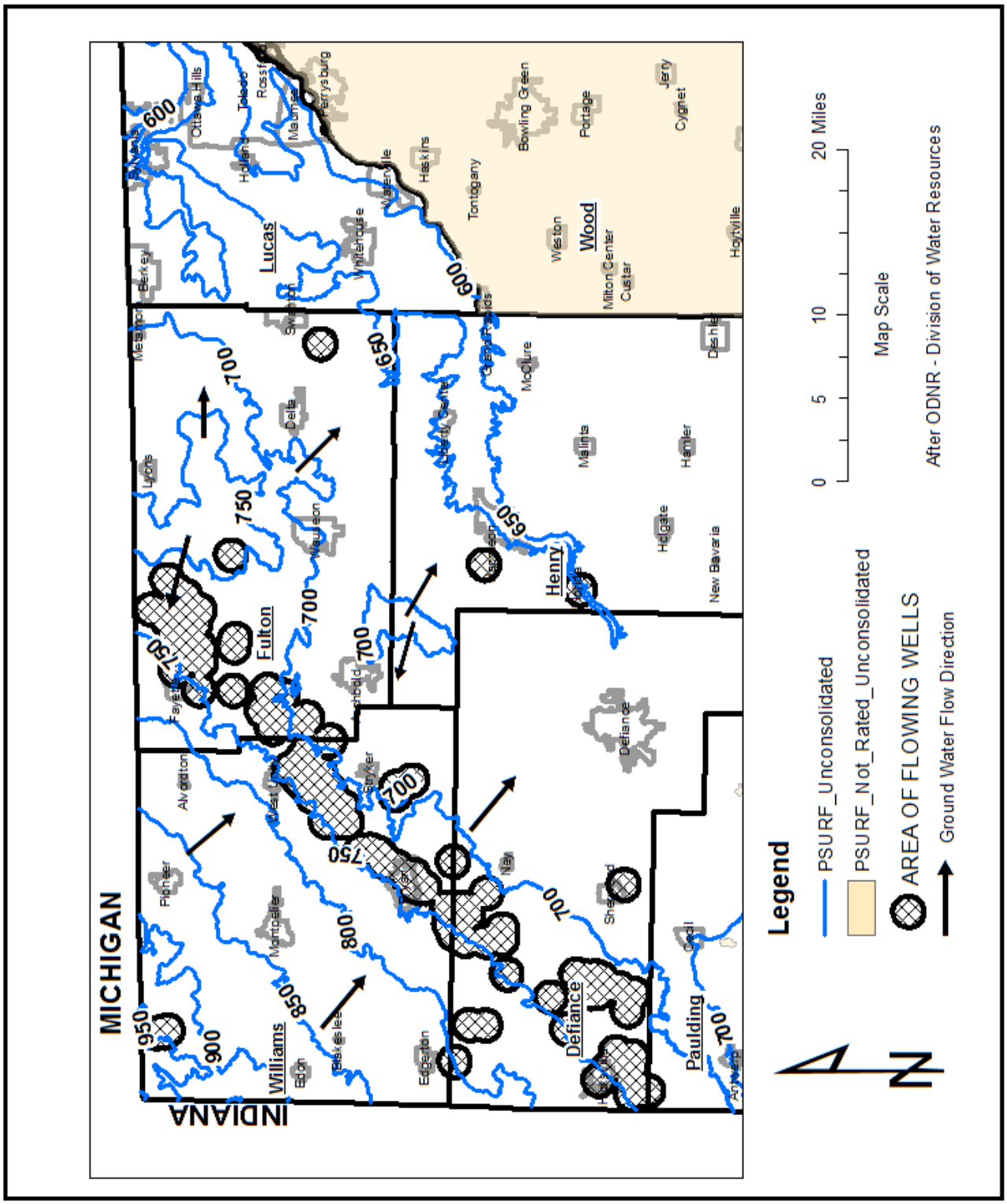

Figure 8. Ground Water Gradient Showing Area of Flowing Wells.

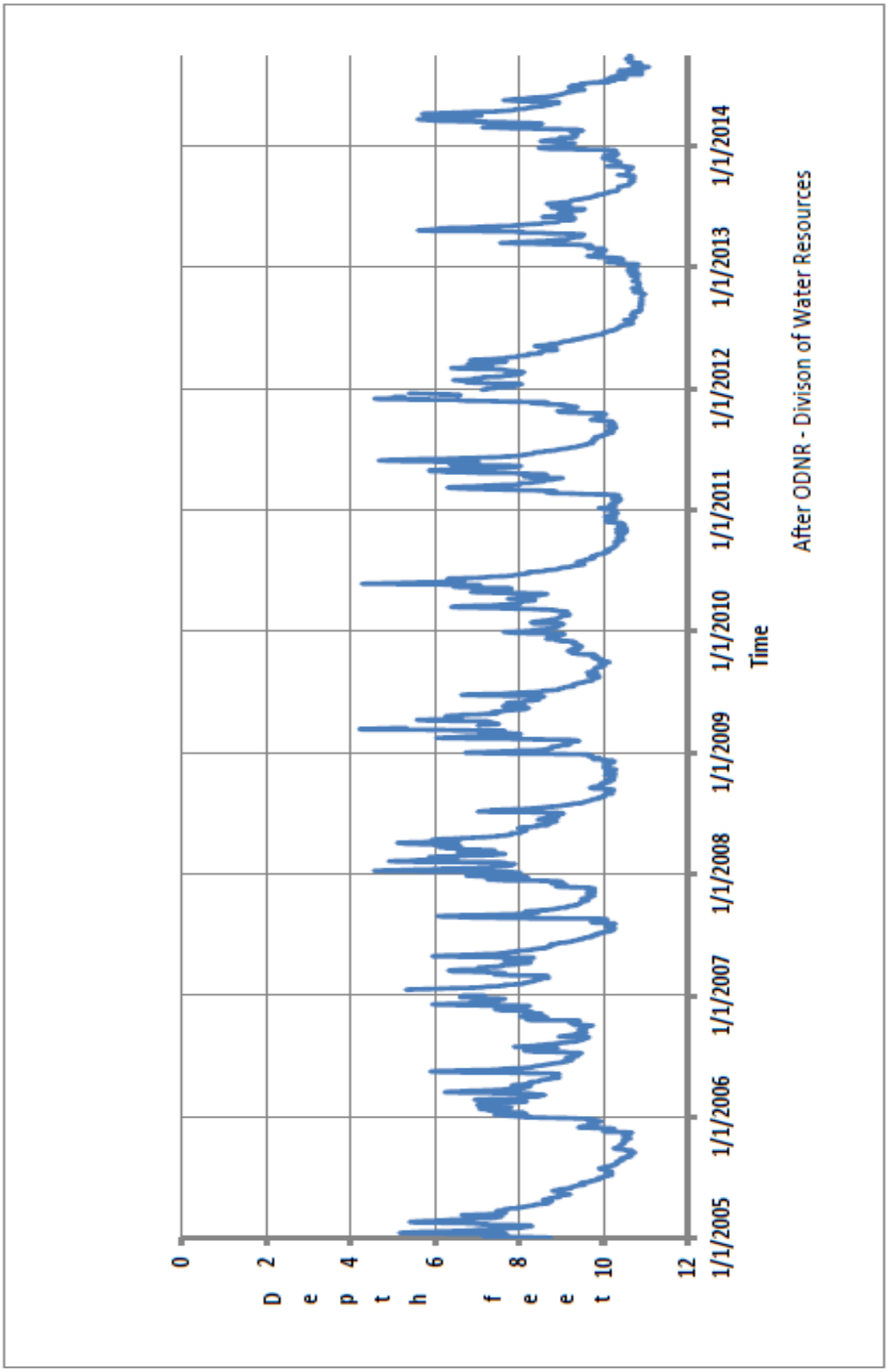

Figure 9. Hydrograph of Well Wm-12 Williams County

3.0 Methods of the Investigation

Prior to implementing this project, the ODNR-DWR reviewed the Ohio Revised Code concerning ground water supply development in Ohio. Standard hydrogeological as well as engineering practices were used to carry out all fieldwork and data analysis (Bair and Lahm, 2006; Driscoll, 1986; Fetter, 2001; Kruseman and deRidder, 1990; Merritt, 1983 Powers; et.al., 2007).

A partial glossary of terms used in the report is attached for those who are not familiar with the subject matter. The reader can refer to the Encyclopedic Dictionary of Hydrogeology by Poehls and Smith (2009) for further reference.

As part of the investigation, the ODNR-DWR conducted a search of the water well record database for the study area (ODNR-DWR website, 2016, http://water.ohiodnr.gov/search-file-well-logs). The records indicate that approximately 12,000 wells have been drilled in the study area since the late 1940's. Items identified in the database are the ODNR well log number, original owner of the well, well depth, pumping test rate, static water level, and aquifer type. Water well logs in the database were evaluated to select the most appropriate data points for use in the study.

3.1 ODNR–DWR POTENTIOMETRIC SURFACE MAPPING PROGRAM

Currently, the ODNR-DWR is in the process of preparing potentiometric surface maps for every county in Ohio. A potentiometric surface contour map represents the top of the ground water surface in an aquifer. The contour lines on a potentiometric surface map are much like the contour lines on a topographic map, which represent a visual model of the ground surface. A potentiometric surface map is very similar to a water table map in that both show the horizontal direction and gradient of ground water flow. However, a water table map shows the level of saturation in an unconfined aquifer. The potentiometric surface is generally not the physical top of the water table but is a representation of the potential energy that is available to move the ground water in a confined aquifer. A confined aquifer is totally saturated. It is bounded by less permeable formations, top and bottom. Whenever wells are drilled into a confined aquifer, the pressure in the aquifer causes the water to rise up the borehole until it is equal to the pressure exerted on the water in the borehole (gravity). In areas where the pressure in the confined aquifer is greater than the pressure of gravity, the water will overtop the land surface and well casing, resulting in a flowing well. Figure 10 is a schematic cross section that diagrammatically shows the difference between an artesian well (well in confined aquifer), a flowing artesian well, and a water table well (well in unconfined aquifer) (ODNR-Division of Water Resources fact sheet, 2011).

The ODNR-DWR water-well log database is used to create the well point coverage. In order to have the maximum amount of data points, geocoding software is run on the well log database. This allows for the best point coverage to be generated. The horizontal component of flow can be different for different discrete zones or aquifers. Because of this, wells completed in the bedrock aquifers (e.g. limestone or sandstone) and the unconsolidated aquifers (e.g. sand and

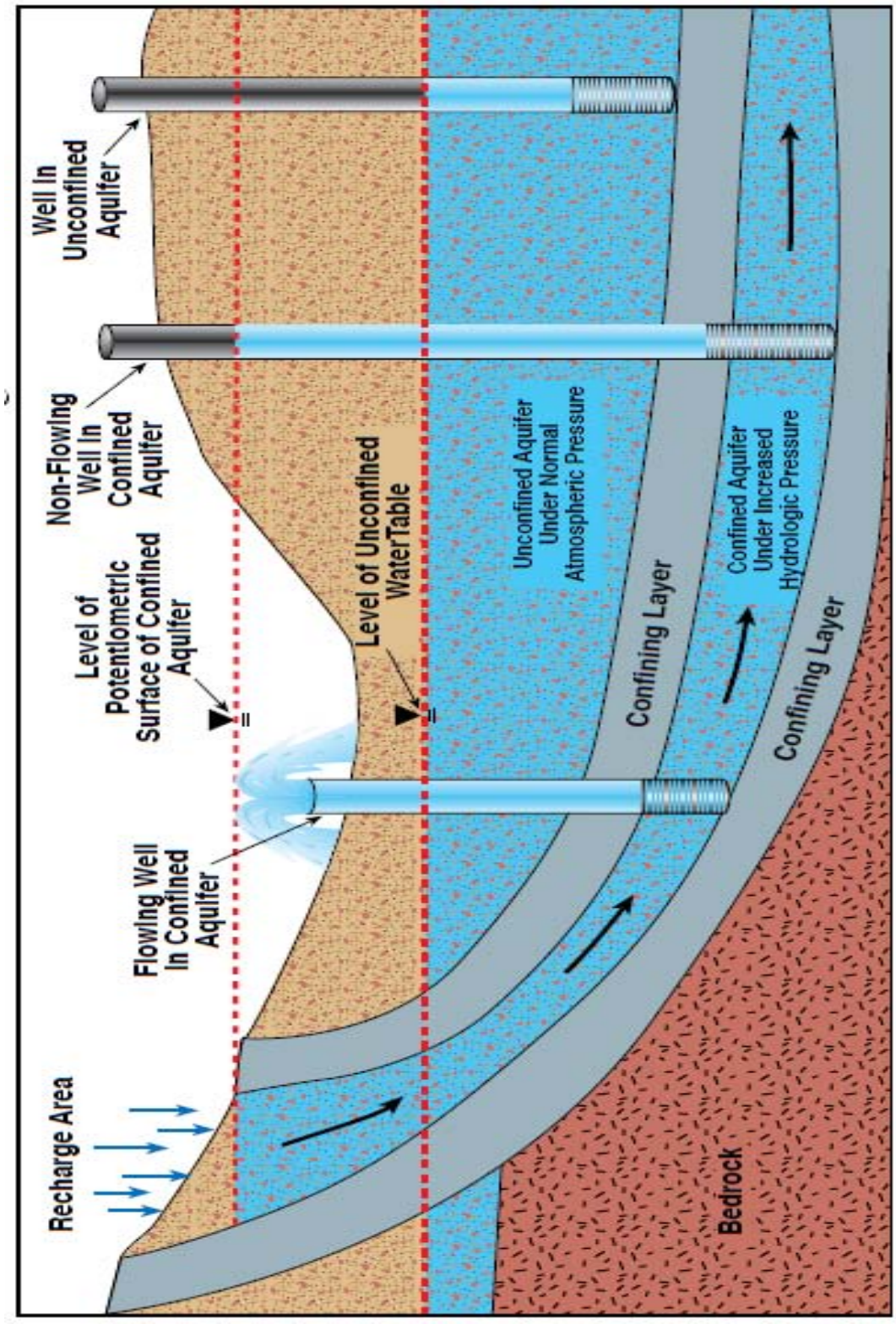

Figure 10. Schematic diagram showing the difference between aquifer types, potentiometric surface, water table surface and flowing wells (after ODNR- Division of Water Resources.

gravel) were mapped separately. The elevation of the water level in each water well is plotted on 7.5-minute topographic maps, which are then contoured to create the potentiometric surface map. Each map is digitized to create a GIS file. A paper layout, available as a PDF, is generated for all completed counties. Both the GIS file and/or the PDF can be downloaded from the Division's website.

Ground water potentiometric surface (water level) maps indicate the elevation and direction of ground water flow. These maps could be used to calculate the gradient or slope, determine ground water recharge and discharge areas, and as input data into ground water modeling programs. In preparing water resource plans, these maps are used to assist in preparing technical studies, the mapping of stress areas, and in possible ground water diversion issues. Since these maps were created from existing data collected over a fifty-year period, field verification of the ground water flow direction should be conducted before the drilling of monitoring wells to satisfy compliance monitoring.

3.2 CROSS SECTION DEVELOPMENT

Once the locations of the flowing wells were identified on the map, the next step was to draw cross-sections through the flowing well zone in each of the three counties. Well logs were selected to show the subsurface water bearing units (aquifers) and non-water bearing units (aquicludes). The well log data can be found in Appendices A, B and C. The locations of the cross sections are shown on Figures 11, 13, and 15. The well records used to create these cross sections are in Appendices D, E and F.

The depth to bedrock was determined from the drift thickness map developed by the ODNR- Division of Geological Survey if the water wells did not encounter the bedrock. In many cases, the water supply wells in the study area are partially penetrating wells. The area from the bottom of the well to the top of bedrock is shown on the cross section as containing no data. In some cases, the thickness of the sand and gravel aquifer was estimated.

3.3 GROUND WATER STATISTICAL ANALYSIS

As part of this study, the ODNR-DWR reviewed all of the wells drilled in Defiance, Williams and Fulton County. The well log data was separated into three types of wells. Wells located northwest of the flowing wells, wells located within the band of flowing wells, and wells located to the southeast of the flowing wells. For each area, the Specific Capacity and Transmissivity were calculated.

The specific capacity of each well was calculated using the following formula:

$$\text{SpC (gpm/ft.)} = \text{Pumping Rate (gpm)}/\text{Drawdown (feet)}$$

The transmissivity of the aquifer was estimated as follows:

Transmissivity (T, in gallons/day/foot) = SpC (gpm/foot) x 2000 for a confined artesian aquifer using the Theis equations.

The well log data was summarized by evaluating the average, maximum and minimum depths, pumping rate, specific capacity, and transmissivity. The well log data can be found in Appendices A, B and C.

4.0 Results of the Investigation

To evaluate the subsurface conditions under the study area, cross sections, ground water gradient maps, and hydrographs were drawn to represent the data. The important trends in the data are presented for review.

4.1 DEFIANCE COUNTY FLOWING WELLS CROSS SECTION

Figure 11 depicts the ground water flow direction in Defiance County. Based on the mapping the ground water flow direction is from the northwest to the southeast. The ground water potentiometric surface varies from an elevation of 750 feet in the northwest to 700 feet amsl in the southeast. Also shown on the figure is the location of cross section A-A'. This cross section runs from northwest to southeast. Well log numbers are shown on the map only for those wells used to develop the stratigraphic correlations in the subsurface. The location of the flowing wells with a 500-foot buffer zone around each flowing well is on the cross section.

Figure 12 depicts a cross section showing the stratigraphic units encountered in the subsurface. These data show the bedrock is composed of limestone overlain by shale. A generally uniform unconsolidated sand and gravel outwash channel covers the top of the bedrock. Trends in the unconsolidated glacial sediments are as follows:

(1) The sand and gravel aquifer is up to 120 feet thick in the northwestern part of the cross section and thins under the lake bottom sediments to 20 feet.
(2) The sand and gravel deposit is overlain by a silt and clay layer that varies in thickness from 20 feet up to 80 feet. The silt and clay bed acts as a confining unit.
(3) All of the wells drilled into the sand and gravel as well as the bedrock are under artesian pressure.
(4) The flowing wells occur between the potentiometric elevations 750 and 700 feet amsl where the force potential of the ground water is greater than the elevation of the land surface.

As shown on the cross section, many of the wells completed in the aquifer are fully penetrating with well screens of 2 to 10 feet in length. Well 28451 is a deep well completed in the shale and limestone bedrock at a depth of 262 feet. This well is also under artesian pressure but is not flowing.

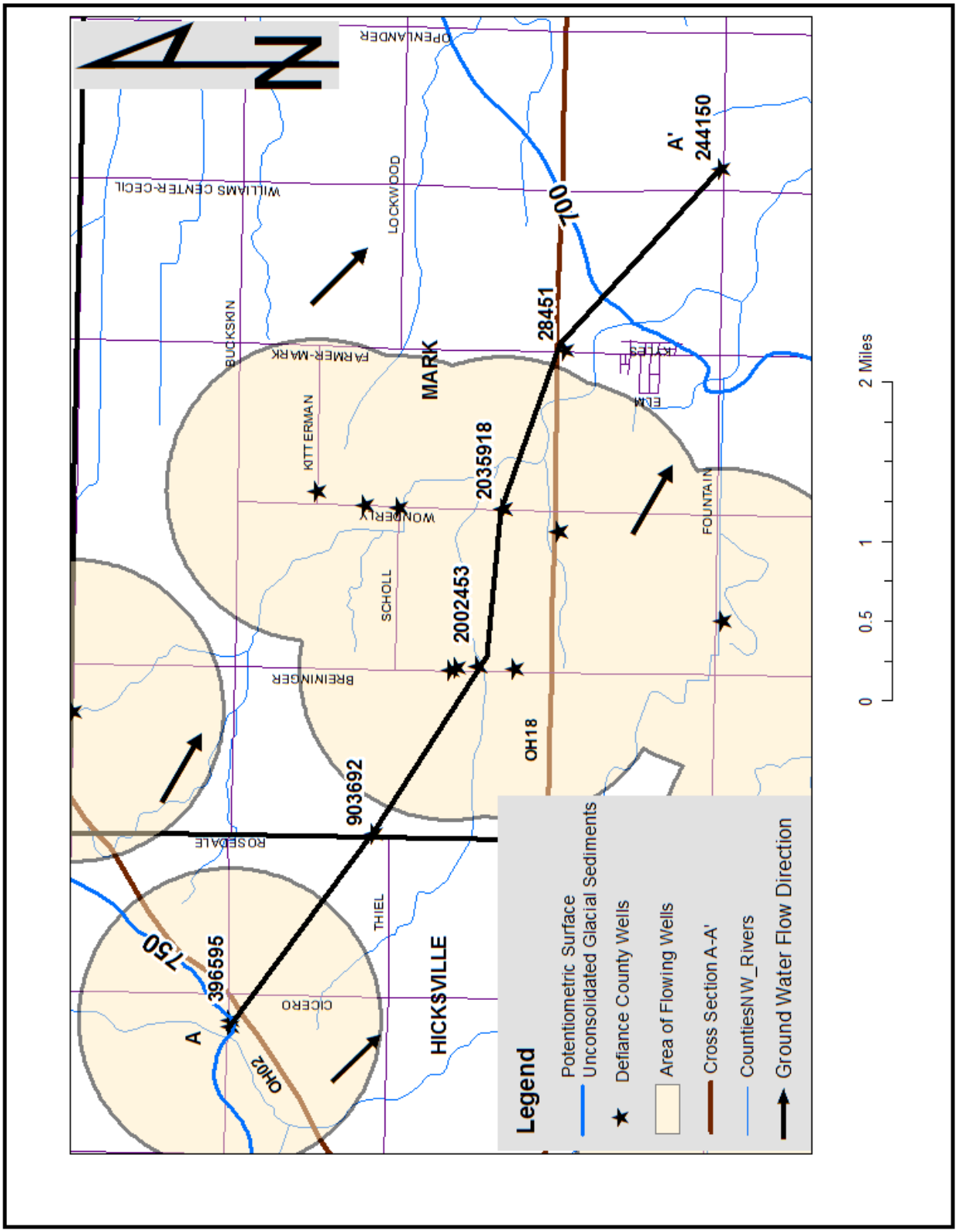

Figure 11. Location of Defiance County cross section A-A'.

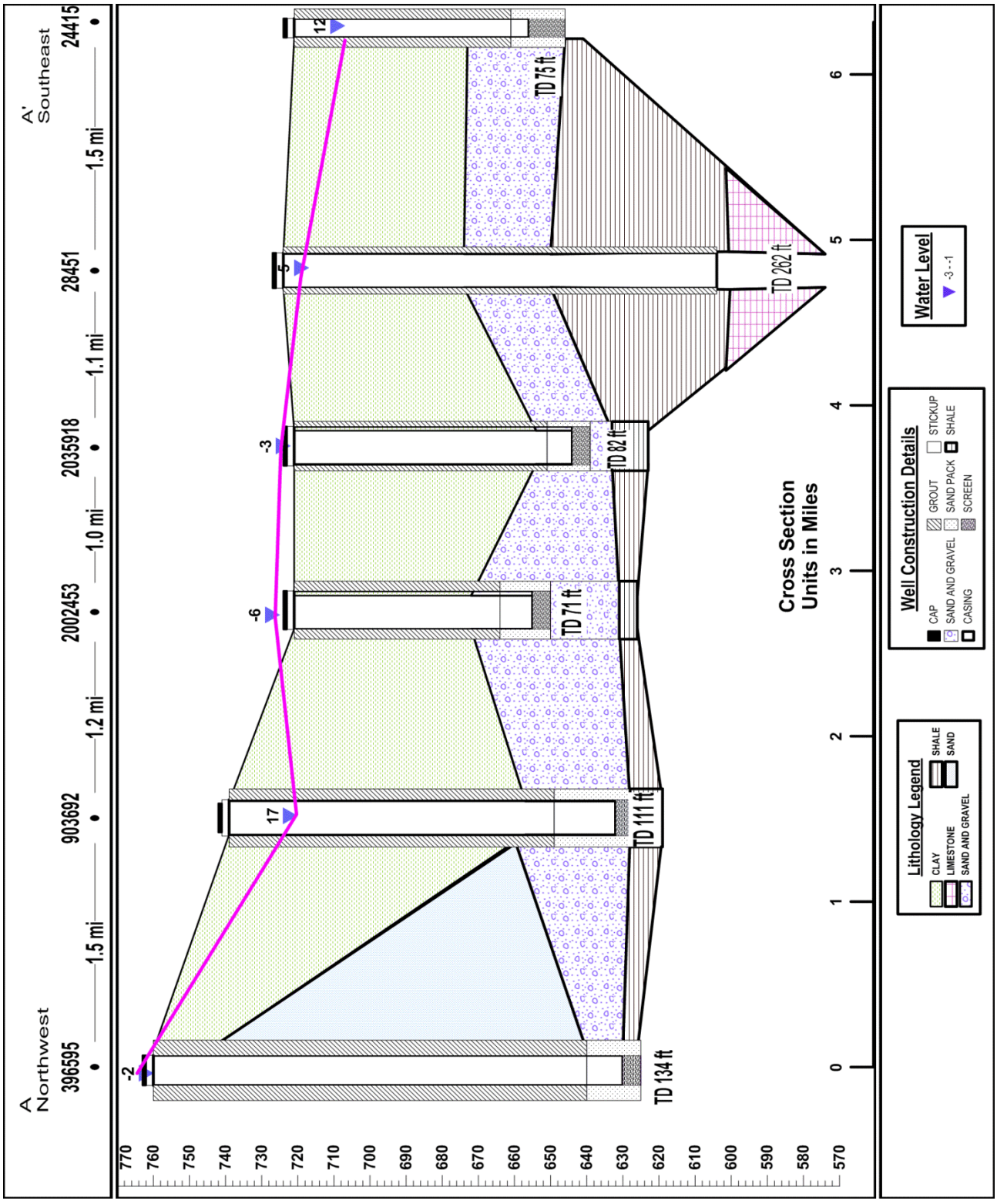

Figure 12. Defiance County cross section A-A'.

4.2 WILLIAMS COUNTY FLOWING WELLS CROSS SECTION

Figure 13 depicts the ground water flow direction in Williams County. The ground water flow direction is from the northwest to the southeast. The ground water potentiometric surface is from an elevation of 800 feet in the northwest to 700 feet amsl in the southeast. Also shown on the figure is the location of cross section B-B'. This cross section runs from northwest to southeast. Well log numbers are shown on the map only for those wells used to develop the stratigraphic correlations in the subsurface. The location of the flowing wells with a 500-foot buffer zone around each flowing well is on the cross section.

Figure 14 depicts a cross section showing the stratigraphic units encountered in the subsurface. These data show that the bedrock is composed of shale. A generally uniform unconsolidated sand and gravel outwash channel covers the top of the bedrock. Trends in the unconsolidated glacial sediments are as follows:

(1) The sand and gravel aquifer could have a thickness of up to 120 feet in the northwestern part of the cross section. It thins under the lake bottom sediments to 20 feet in the southern part of the cross section.
(2) The sand and gravel aquifer is overlain by a silt and clay layer that varies in thickness from 42 feet in the northwest to 120 feet in the southeast. The silt and clay bed acts as a confining unit.
(3) Most of the wells drilled into the sand and gravel are partially penetrating and are under artesian pressure.
(4) The flowing wells occur between the potentiometric elevations of 750 and 700 feet amsl where the force potential of the water is greater than the elevation of the land surface.

As shown on the cross section, many of the wells completed in the aquifer are partially penetrating with well screens of 2 to 10 feet in length. In the northwest part of the cross section, there is an area of no data. In this area, the wells penetrate the upper 10 to 20 feet of the sand and gravel aquifer. It is possible that there could be additional sand and gravel layers over the bedrock. However, additional drilling would need to be done to evaluate the actual thickness of the sand and gravel aquifer in these areas.

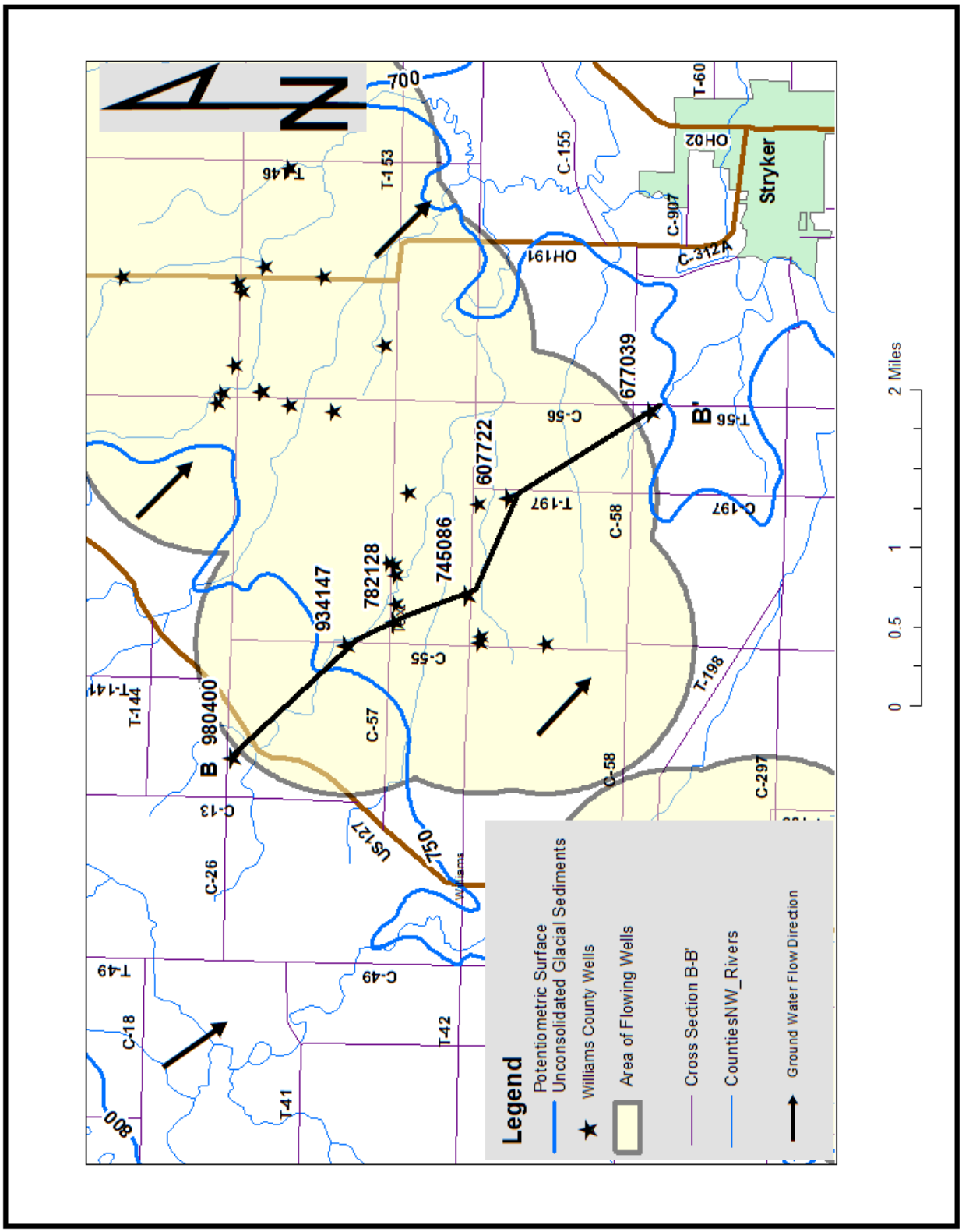

Figure 9. Location of Williams County Cross-Section B-B'.

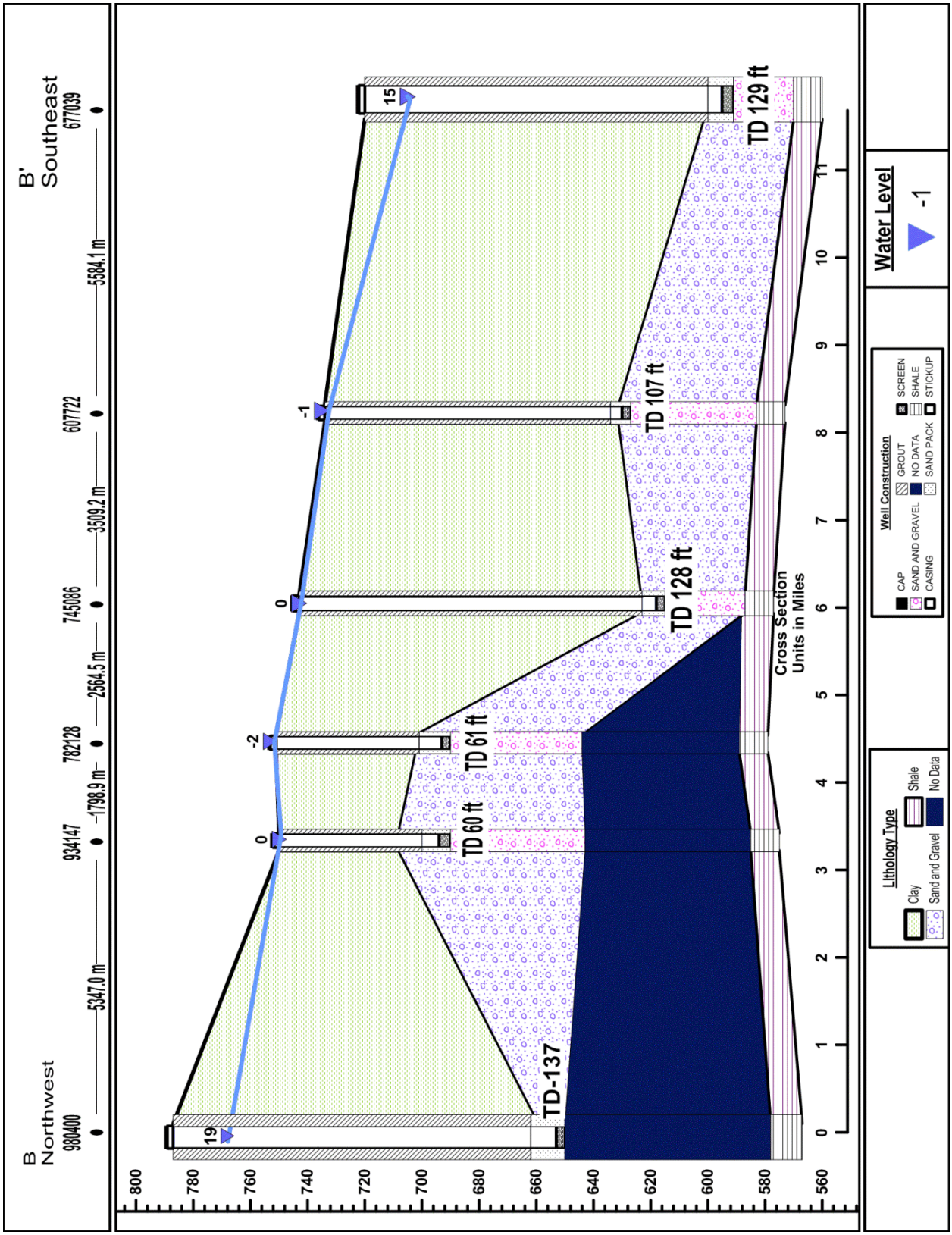

Figure 10. Williams County Cross Section B-B'.

4.3 FULTON COUNTY FLOWING WELL CROSS SECTION

Figure 15 depicts the ground water flow direction in Fulton County. The ground water flow direction is from the northwest toward Bean Creek and from the southeast toward Bean Creek. The ground water potentiometric surface is less than 750 feet amsl near Bean Creek. Also shown on the figure is the location of cross section C-C'. This cross section runs from west to east. Well log numbers are shown on the map only for those wells used to show the stratigraphic correlations in the subsurface. The location of the flowing wells with a 500-foot buffer zone around each flowing well is on the cross section.

Figure 16 depicts a cross section showing the stratigraphic units encountered in the subsurface. A generally uniform unconsolidated sand and gravel outwash channel covers the top of the bedrock. Trends in the unconsolidated glacial sediments are as follows:

(1) The sand and gravel deposit is overlain by a silt and clay formation that varies in thickness from 16 feet in the west up to 100 feet in the east. The silt and clay bed acts as an upper confining unit. The sand and gravel layer pinches out against the shale bedrock in the eastern part of the study area.
(2) All of the wells drilled into the sand and gravel as well as the bedrock are under artesian pressure.
(3) The location of the flowing wells occurs between 750-foot potentiometric surface contour line.
(4) A silt and clay bed was deposited over the shale bedrock and acts as a lower confining layer.
(5) As shown on the cross section many of the wells completed in the aquifer are fully penetrating with partial well screens of 2 to 10 feet in length.

In Fulton County, two ground water recharge areas exist on either side of the zone of flowing wells as defined by the 750-foot ground water potentiometric contour. The western recharge area is associated with sand and gravel deposits interbedded in the Williams End Moraine and Complex Aquifer Systems. This is the primary ground water recharge area to the sand and gravel outwash aquifer.

The ground water recharge to the east of the flowing well zone is associated with the Oak Openings Beach Ridge sand deposits. This is a minor or secondary ground water recharge area. Ground water recharge to the sand and gravel outwash has to move through the under lying lake bed silt and clay confining unite.

The ground water movement from the recharge areas converges in the subsurface under Bean Creek. This ground water wants to discharge naturally to tributary channels along Bean Creek. However, because the ground water is trapped in the subsurface between the overlying clay confining layer and the under lying shale confining layer, it has nowhere to go, it is under pressure and forms a stagnation point in the subsurface. When wells are drilled into the underlying sand and gravel aquifer, it will rise in the well until it reaches equilibrium. In some case the water in the well will flow at the land surface.

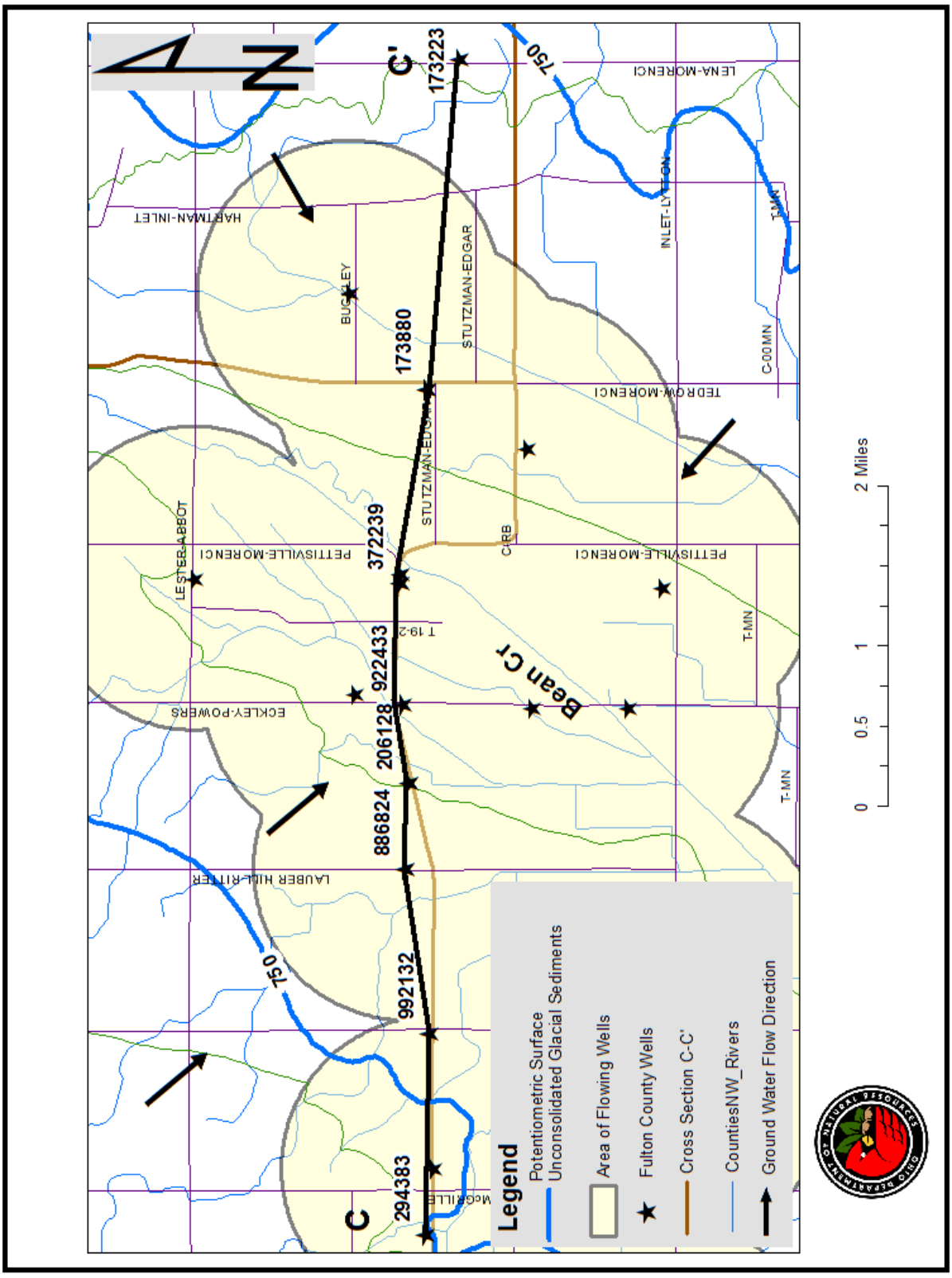

Figure 11. Location of Fulton County Cross Section C-C'.

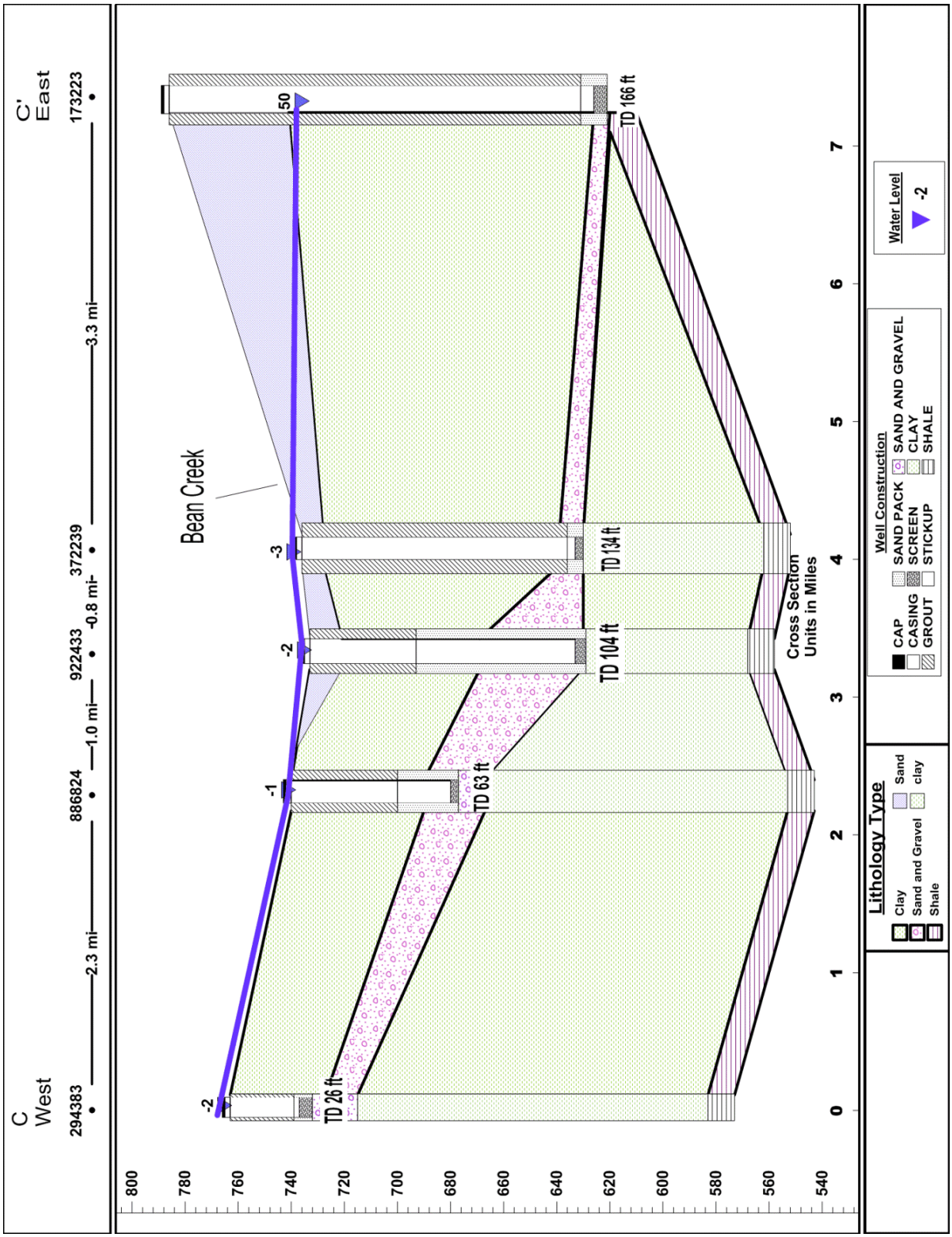

Figure 12. Fulton County Cross Section C-C'.

5.0 Water Well Completion Characteristics and Water Well Hydraulics

Table 2 depicts the ground water hydraulics for water supply wells drilled in the study area. The data for the wells was separated into three separate distinct areas: non-flowing artesian wells located northwest of the flowing well zone; artesian wells drilled into the flowing well zone; and non-flowing artesian wells drilled southeast of the flowing well zone. The following parameters were studied: well depth, pumping rate, specific capacity, and transmissivity of the wells completed in the sand and gravel aquifers.

Non-flowing artesian wells located northwest of the flowing well zone were drilled to depths ranging from 20 to 290 feet below the land surface. The average depth was 104 feet. These wells had pumping rates that varied from 1,100 gpm to one gpm. The average pumping rate was 39 gpm. The specific capacity of the wells ranged between 250 gpm/foot to 0.02 gpm/ft. The average specific capacity of the wells was 17.9 gpm/foot. The transmissivity of the wells ranged from 500,000 gpd/foot to 46 gpd/foot. The average transmissivity was 35,920 gpd/foot.

Flowing artesian wells in the flowing well zone were drilled to depths ranging from 187 to 35 feet below the land surface with an average depth of 93 feet. Pumping rates varied from 1,500 gpm to one gpm. The average pumping rate was 69 gpm. The specific capacity of the wells varied from 200 gpm/foot to 0.3 gpm/foot. The average specific capacity is 15.32 gpm/foot. The transmissivity of the aquifer varied from 400,000 gpd/foot to 67 gpd/foot. The average transmissivity is 30,899 gpd/foot.

Non-flowing artesian wells located southeast of the flowing well zone were drilled to depths ranging from 10 to 265 feet below the land surface. The average depth was 91 feet. These wells had pumping rates that varied from 700 gpm to one gpm. The average pumping rate was 20 gpm. The specific capacity of the wells ranged between 100 gpm/foot to 0.01 gpm/foot. The average specific capacity was 5.22 gpm/foot. The transmissivity of the wells ranged from 200,000 gpd/foot to 19 gpd/foot. The average transmissivity was 10,449 gpd/foot.

Trends in these data show that ground water flows from the northwest to the southeast under the lake bottom sediments. The average specific capacity decreases from 17.9 in the northwest region to 5.22 gpm/foot in the southeast region. This decrease in the specific capacity causes the ground water seepage velocity to slow down, which in turn increases the force potential of the ground water. This causes the potential energy of the ground water to build up. When the potential energy builds high enough to overcome the force of gravity at the land surface, the wells will flow. This is what is occurring in Defiance and Williams Counties.

In Fulton County, two ground water recharge areas exist on either side of the zone of flowing wells as defined by the 750-foot ground water potentiometric contour. The western recharge area is associated with sand and gravel deposits interbedded in the Williams End Moraine and Complex Aquifer Systems. The ground water recharge to the east of the flowing well zone is associated with the Oak Openings Beach Ridge Aquifer sand deposits. As a result, the ground water in the sand and gravel aquifer converges under pressure. The ground water is being forced to discharge naturally to tributary channels along Bean Creek, but the upper confining unit is prohibiting this from occurring.

Table 2. Water Well Hydraulics for Northwest Ohio

	Depth (Feet)	Test Rate (GPM)	Specific Capacity (GPM/Foot)	Transmissivity (Gal./Day/foot)
Non Flowing Wells Northwest of the Flowing Well Zone (2636 Wells Evaluated)				
Maximum	290	1100	250	500,000
Minimum	20	1	0.02	46
Average	104	39	17.9	35,920
Flowing Wells in the Flowing Wells Zone (128 Wells Evaluated)				
Maximum	187	1500	200	400,000
Minimum	35	1	0.03	67
Average	93	69	15.32	30,899
Non Flowing Wells Southeast of the Flowing Zone (1702 Wells Evaluated)				
Maximum	265	700	100	200,000
Minimum	10	1	0.01	19
Average	91	20	5.22	10,449

6.0 Conclusions

6.1 SITE HYDROGEOLOGY CONCLUSIONS

Bedrock under the site consists of the Antrim and Coldwater Shales. These shales are impermeable and have a low porosity. They generally produce less than five gpm to drilled wells. As a result, they form a lower confining unit in the study area. In addition, the bedrock is as deep as 300 feet in the northwestern corner of the state but then rises in the subsurface to within 35 feet of the land surface in the southeastern corner of the study area.

Unconsolidated sediments consist of a complex mixture of glacial and lacustrine derived sediments. The glacial sediments are part of the Williams End Moraine Aquifer and the Williams Complex Aquifer systems. These aquifers are composed of sand and gravel outwash deposits interbedded with impermeable silt and clay beds. The lacustrine sediments consist of Lake Maumee lake-bottom clay, silt and sand. The lake bottom clay formed an impermeable confining unit over the sand and gravel outwash. The lake sands associated with the Oak Opening Beach Ridge Sand Aquifer are deposited over the lake bottom clays. The sand and gravel outwash deposits are confined between the shale and the lake bottom clay deposits. The sand and gravel thicken into the Michigan Basin. The sand and gravel outwash deposits most likely pinch out in the southeastern part of the study area where the bedrock rises along the western limb of the Cincinnati Arch.

In general, the glacial sediments associated with the Williams End Moraine Aquifer system and the Williams Complex Aquifer system produce from 100 to 500 gpm, although yields of up to 1000 gpm are possible. The Lake Maumee Lacustrine Aquifer will generally produce 5-25 gpm. The Beach Ridge Sand Aquifer will produce between 25 to 100 gpm.

Flowing wells in the region occur along the boundary between the glacial till plain and lacustrine lake plain deposits. The sand and gravel outwash that the flowing wells are drilled into is confined by the underlying shale and overlying lake plain bottom sediments.

6.2 GROUND WATER OCCURRENCE AND MOVEMENT CONCLUSIONS

In general, the ground water movement in the study area is from the northwest to the southeast. The elevation of the ground water at the Michigan and Indiana boarders is approximately 950 feet amsl. In the southeast near Defiance and Henry Counties, the elevation of the ground water is 650 feet amsl.

Two ground water recharge areas are defined on the map (Figure 8). The primary ground water recharge occurs on the glacial till plain defined by the Williams end and ground moraines. This recharge area extends into Michigan and Indiana.

The secondary ground water recharge area occurs in Fulton County. Two areas of recharge are defined by closed 700 and 750-foot potentiometric contour lines. The recharge areas coincide

with the glacial lakebed sand deposits. As a result, the ground water flow direction and recharge in Fulton County is quite variable. In the areas of the ground water high, there is radial flow off the high to the west, south and east. The flow of the ground water to the west causes the ground water to converge beneath Bean Creek.

The hydrograph of well MW-12 located in Williams County just north of the line of flowing wells shows that the ground water level in the well varies from approximately 11 feet below the land surface to approximately 4 feet below the land surface. This shows a historic ground water level fluctuation of approximately seven feet in an individual well.

6.3 ARTESIAN CONDITIONS AND FLOWING WELL CONCLUSIONS

To study the well hydraulics in the study area, the wells were separated into three separate distinct areas: non-flowing artesian wells northwest of the flowing well zone; artesian wells drilled in the flowing well zone; and non-flowing artesian wells located southeast of the flowing well zone. The following parameters were studied: well depth, pumping rate, specific capacity, and transmissivity of the wells completed in the sand and gravel aquifers.

Within the context of the well hydraulics, wells drilled in the Williams glacial aquifer system have an average test rate of 39 gpm. These wells have a specific capacity average of 17.9 gpm/foot. The transmissivity of the aquifer averages 35,320 gpd/foot.

These numbers are comparable to the well hydraulics for wells drilled into the flowing well zone. In the flowing well zone, the wells have an average test rate of 69 gpm. The specific capacity averages 15.32 gpm/foot of drawdown. The average transmissivity of the aquifer is 30,899 gpd/foot.

However, wells drilled into the sand and gravel outwash deposits southeast of the flowing well zone have hydraulic properties that are far less than the wells drilled northwest of the flowing well zone. These wells have an average test rate of 20 gpm. The specific capacity averages 5.02 gpm/foot to drilled wells. The average transmissivity of the sand and gravel aquifer under the lake bottom sediments is 10,437 gpd/foot.

All of this leads to the conclusion that as the ground water flows from the northwest to the southeast under the lake bottom sediments, the specific capacity declines from 17.9 to 5.02 gpm/foot. The ground water seepage velocity slows down and the force potential of the ground water increases. This causes the pressure of the water to build up. Thus, when the potential energy builds high enough to overcome the force of gravity at the land surface, the wells will flow as observed in Defiance and Williams Counties. In some cases, it is possible that the ground water stagnation point is reached where the sand and gravel pinches out against the bedrock.

In Fulton County, two ground water recharge areas exist on either side of the zone of flowing wells as defined by the 750-foot ground water potentiometric contour (Figure 8). The western recharge area is associated with sand and gravel deposits interbedded in the Williams End Moraine and Complex Aquifer Systems. The ground water recharge to the east of the flowing well

zone is associated with the Oak Openings Beach Ridge Aquifer sand deposits. As a result, the ground water flow vectors in the sand and gravel aquifer converge under pressure. This ground water wants to discharge naturally to tributary channels along Bean Creek. However because the ground water is trapped in the subsurface between two confining layers, the ground water has nowhere to go and forms a stagnation point in the subsurface. Therefore, when wells are drilled into the underlying sand and gravel aquifer the force potential of the ground water causes the water to rise in the well under artesian pressure until the potential energy of the water in the aquifer matches the kinetic energy of the water rising in the well. In cases where the force potential of the water is great enough, the ground water will raise above the land surface resulting in flowing wells as seen in northwestern Ohio.

7.0 References

General References

Bair, E. Scott and Lahm, Terry D., Practical Problems in Groundwater Hydrology, Problem-Based Learning Using Excel Worksheets, Pearson-Prentice Hall, Upper Saddle River, NJ, 2006

Brockman, C. Scott, Physiographic Regions of Ohio, Ohio Department of Natural Resources Division of Geological Survey, Columbus, Ohio, 1998, Map

Colin, W.S, Geological Evolution of North America, 3rd Edition, John Wiley and Sons, New York, New York, 1979, 566 pages

Driscoll, Fletcher G, Ground Water and Wells, 2nd Edition, A Comprehensive Study of Groundwater and the Technology Used to Locate, Extract, Treat and Protect this Resource, Published by Johnson Division, St. Paul Minnesota, 1986. 1089 pages

Fetter, C. W., Applied Hydrogeology 4th edition, Prentice Hall, Upper Saddle River NJ, 2001, 597 Pages

Midwest Plan Service, Private Water Systems Handbook 4th Edition, Ames, Iowa, MPS-14, 1989, 72 Pages

Ohio Department of Health, Ohio Administrative Code Chapter 3701-28, Private Water Systems Rules, Effective April 1, 2011.

Ohio Department of Natural Resources, Division of Water Resources, Fact Sheet 10, Ground Water Resource Mapping in Ohio, http://water.ohiodnr.gov/portals/soilwater/pdf/wells/fctsht10.pdf

Ohio Department of Natural Resources, Division of Water Resources, Fact Sheet 9, Evaluating Ground Water Pollution Potential in Ohio, 2011 http://water.ohiodnr.gov/portals/soilwater/pdf/wells/fctsht09.pdf

Ohio Department of Natural Resources, Division of Water Resources, Fact Sheet 65, Potentiometric Surface and Flowing Wells, 2011. http://water.ohiodnr.gov/portals/soilwater/pdf/wells/fctsht65.pdf

Poehls, D. J., and Smith, G. J., Encyclopedic Dictionary of Hydrogeology, Elsevier, NY. 2009, 517 pages

Slucher et al., Bedrock Geologic Map of Ohio, Ohio Department of Natural Resources Division of Geological Survey Map BG-1, Version 6.0, Scale 1:500,000, Columbus, Ohio, 2006

State Coordinating Committee on Ground Water, State of Ohio, Technical Guidance for Well Construction and Ground Water Protection, Columbus, Ohio, 2000, 87 Pages

References for Fulton County

Curtis J. Coe, CPG, 2015, Potentiometric Surface of the Unconsolidated Aquifers in Fulton County, Ohio Department of Natural Resources, Division of Soil and Water Resources, Map
http://water.ohiodnr.gov/portals/soilwater/pdf/maps/surface/SurfFultSG.PDF

Alfred C. Walker, 1991. Ground Water Resources of Fulton County, Ohio Department of Natural Resources, Division of Water Resources Map
http://water.ohiodnr.gov/portals/soilwater/pdf/maps/groundwater/Fulton_GWR_38x25.pdf

Christopher L. Plymale et.al., 2002, Revised 2012, Kathy Sprowls, Ground Water Pollution Potential Report No. 44, Ohio Department of Natural Resources
Division of Soil and Water Resources, Water Resources Section, 38 pages, Map
http://water.ohiodnr.gov/portals/soilwater/pdf/maps/groundwater%20pollution/GIS/Fulton_GWPP_Rpt_wMap.pdf

References for Defiance County

Kathy Sprowls, 2010, Potentiometric Surface of the Unconsolidated Aquifers in Defiance County, Ohio Department of Natural Resources, Division of Water Resources, Map
http://water.ohiodnr.gov/portals/soilwater/pdf/maps/surface/DefianceSG_Psurf.pdf

James J. Schmidt, 1982, Ground Water Resources of Defiance County, Ohio Department of Natural Resources, Division of Water Resources Map
http://water.ohiodnr.gov/portals/soilwater/pdf/maps/groundwater/Defiance_GWR_36x29.pdf

Katherine Sprowls and Michael P. Angle, 2008, Ground Water Pollution Potential Report 72, Ohio Department of Natural Resources Division of Water, Water Resources Section, 34 pages, Map
http://water.ohiodnr.gov/portals/soilwater/pdf/maps/groundwater%20pollution/GIS/Defiance_PP_Rpt_wMap.pdf

References for Williams County

Kathy Sprowls, 2010, Potentiometric Surface of the Unconsolidated Aquifers in Williams County, Ohio Department of Natural Resources, Division of Water Resources
http://water.ohiodnr.gov/portals/soilwater/pdf/maps/surface/WilliamsSG_Psurf.pdf

King, James M. and Ruedisili, Lon C. The Effects of Municipal Pumping from the Shallow Glacial Aquifer at Bryan, Northwestern Ohio, The Ohio Journal of Science, V81, N2 (March, 1981, pages 55-63)
https://kb.osu.edu/dspace/bitstream/handle/1811/22763/V081N2_055.pdf?sequence=1

William C Haiker, 1996, Ground Water Resources of Williams County, Ohio Department of Natural Resources, Division of Water Resources Map
http://water.ohiodnr.gov/portals/soilwater/pdf/maps/groundwater/Williams_GWR_38x24.pdf

Michal Angle, et. al 2003, REVISED 2012 Kathy Sprowls, Ground Water Pollution Potential Report No. 60, Ohio Department of Natural Resources, Division of Soil and Water Resources, Water Resources Section,, 36 Pages, Map
http://water.ohiodnr.gov/portals/soilwater/pdf/maps/groundwater%20pollution/GIS/Williams_PP_report_wMAP.pdf

Coen III, Alban W. Ground-Water Resources of Williams County, Ohio 1984-86,US Geological Survey, Water-Resources Investigations Report 89-4020, 104 pages
http://pubs.usgs.gov/wri/1989/4020/report.pdf

8.0 Partial Glossary of Terms used in the Report

Aquifer: A consolidated or unconsolidated geologic formation or series of formations that have the ability to receive, store or transmit water.

Aquifer (artesian): An aquifer that is bounded above and below by impermeable rock or sediment layers. The water in the aquifer is also under enough pressure that, when the aquifer is tapped by a well, the water rises up the well bore to a level that is above the top of the aquifer. The water may or may not flow onto the land surface.

Bedrock: Solid rock present beneath any soil, sediment or other surface cover. In some locations it may be exposed at Earth's surface.

Carbonate Rock: A rock made up primarily of carbonate minerals (minerals containing the CO_3 anionic structure). Limestone (made up primarily of calcite ($CaCO_3$) and dolomite (CaMg CO_3)2 are the most common examples.

Clay: Fine-grained sediment derived from the weathering of rock minerals. Clay can store water but not transmit water. Clay can be a size classification or a mineral classification (i.e. bentonite, illite, or kaolinite.

Confined Aquifer : An aquifer that is bounded above and below by impermeable rock or sediment layers. There may or may not be enough pressure in the aquifer to make it an "artesian aquifer".

Contour Line: A line on a map that traces locations where the value of a variable is constant. For example, contour lines of elevation trace points of equal elevation across the map. All points on the "ten foot" contour line are ten feet above sea level.

Discharge: The volume of water in a flowing stream that passes a given location in a unit of time. It is frequently expressed in cubic feet per minute or gallons per minute (gpm). Calculated by the formula Q = A x V where Q is the discharge, A is the cross sectional area of the channel and V is the average velocity of the stream.

Datum: A reference location or elevation which is used as a starting point for subsequent measurements. Sea level is a datum for elevation measurements. Datums can also be arbitrary such as the starting point for stream stage measurements or based upon a physical feature such as the base of a rock unit.

Drawdown: A lowering of the water table around a producing well. The drawdown at any given location will be the vertical change between the original water table and the level of the water table reduced by pumping.

Flowing well:A well that taps ground water under pressure so that water flows over the well casing without pumping. A well that taps an aquifer that is under enough pressure to force water to the surface. Caused when the aquifer has a recharge area that is higher in elevation.

Force Potential of Water: The sum of the kinetic energy, elevation and energy, and pressure at a point in an aquifer. It is equal to the hydraulic head time the acceleration of gravity. **Water** moves from high to low pressure or **potential**. Driving **force** is the difference in its pressure with distance. In addition, **water** will move by gravitational **forces.**

Hydraulic Conductivity (K): The ability of a porous material to transmit a fluid. It is usually expressed as gallons/day/foot squared or feet per day.

Hydraulic Gradient or Pressure Gradient. This is the hydraulic head (or pressure) at one location minus the hydraulic head (or pressure) at another location divided by the distance between the locations. It is proportional to the slope of the water table. Typically the two points used to calculate the flow are at the recharge zone where water enters the aquifer, and the point where groundwater leaves the aquifer, such as at a spring or well.

Hydraulic Head. This is the height of the water in a test well relative to a datum such as sea level. For example, it the water level in a test well is 500 feet above sea level, the hydraulic head is 500 feet. If the land surface is 600 feet above sea level, water in the well is 100 feet below the surface. Hydraulic head can be reported in units of height (meters or feet) or pressure (Pa or pounds per square inch).

Hydrogeology: The study of the interrelationship of geologic material and processes with water that control the distribution and character of water bodies.

Hydrograph: A graph that shows the change of a water-related variable over time. Example: A stream discharge hydrograph shows the change in discharge of a stream over time.

Impermeable Layer: A layer of rock, sediment or soil that does not allow water to pass through. This could be caused by a lack of pore space or pore spaces that are so small that water molecules have difficulty passing through.

Infiltration: The movement of surface water into porous soil.

Joint: A fracture in rock along which there has been no displacement.

Lithology - The study and description of rocks, including their mineral composition and texture. Also used to describe the compositional and textural characteristics of a rock.

Permeability: The property of sediments and rocks that allows the movement of water through interconnected pore spaces. Permeability is related to the size of openings and fissures in solid rock; the nature of the particles in unconsolidated organic and inorganic sediments, and the extent to which the void spaces are interconnected. High yielding aquifers usually have some rock layers or fractures with high permeability. Permeable materials, such as gravel and sand, allow

water to move quickly through them, whereas impermeable material, such as clay, does not allow water to flow freely.

Porosity: The volume of pore space in a rock, sediment, or soil usually expressed as a percentage of pore space that containing water. This pore space can include openings between grains, fracture openings and caverns.

Potable water: Water of a quality suitable for drinking.

Potentiometric surface: Theoretical (imaginary) surface of the static head of ground water in an aquifer.

Recharge: Water added to an aquifer or other water body. An aquifer is recharged by precipitation in an area where the aquifer has a porous connection to the surface.

Recharge Area: The geographic area where water infiltrates into the ground and enters an aquifer.

Seepage: The slow movement of water through the pore spaces of a solid material. This term is also applied to a loss of water by infiltration through the bottom of a stream, canal, irrigation ditch, reservoir or other body of water.

Shale: A clastic sedimentary rock that is made up of clay-size (less then 1/256 millimeter in diameter) weathering debris. It typically breaks into thin flat pieces

Specific Capacity: The quantity of water produced in a well per unit foot of drawdown. Specific capacity is commonly expressed as gallons per minute per foot of drawdown (gpm/foot) over a specific time interval.

Sediment: A term usually applied to material in suspension in water or recently deposited from suspension. The word sediments are used to describe different kinds of geologic deposits:

Sediment Type	Size in inches	Size in millimeters
• Boulder	greater than 10.8	greater than 256
• Cobble	2.52 - 10.8	64 - 256
• Very Coarse Gravel	1.26 - 2.52	32 - 64
• Coarse Gravel	0.63 - 1.26	16 - 32
• Medium Gravel	0.31 - 0.63	8 - 16
• Fine Gravel	0.16 - 0.31	4 - 8
• Very Fine Gravel	0.08 - 0,16	2 - 4
• Very Coarse Sand	0.04 - 0.08	1 - 2
• Coarse Sand	0.02 - 0.04	0.5 - 1
• Medium Sand	0.01 - 0.02	0.25 - 0.5
• Fine Sand	0.005 - 0.01	0.125 - 0.25
• Very Fine Sand	0.002 - 0.005	0.063 - 0.125
• Silt	0.0002 - 0.002	0.004 - 0.063
• Clay	Less than 0.0002	Less than 0.004

Seepage Velocity: The rate of movement of fluid particles through porous media along a line from one point to another.

Stagnation Point: A place in a ground water flow field at which the ground water is not moving. The magnitude of vectors of hydraulic head at the point are equal but opposite.

Storativity (S): A dimensionless quantity also called the storage coefficient. It is the volume of water that an aquifer released from storage or takes into storage per unit surface area of the aquifer per unit change in head.

Stratification: A layered structure of sedimentary rocks in which the individual layers can be traced a considerable distance. The layers can be caused by many differences which include materials of different composition, color, grain size or orientation.

Stratigraphic Sequence: The sequence of sedimentary rock layers found in a specific geographic area, arranged in the order of their deposition.

Topographic Map: A map that shows the change in elevation over a geographic area through the use of contour lines. The contour lines trace points of equal elevation across the map. See also: contour line and contour map.

Transmissivity (T): The rate of movement of water at a prevailing viscosity through an aquifer of unit width under a unit hydraulic gradient. It is usually defined a gallons/day/foot or feet squared per day.

Vadose Zone:The part of the earth that extends from the top of the ground surface to the top of the water table. The pore space may contain air and water. The vadose water includes soil water. Intermediate water and the capillary fringe water above the water table. The vadose zone is also referred to as the unsaturated zone or the Zone of Aeration.

Water Table: A level beneath the Earth's surface, below which all pore spaces are filled with water and above which the pore spaces are filled with air. It is the top of the zone of saturation in a subsurface rock, soil or sediment unit.

Withdrawal: A removal of water from a surface or ground water source for use.

Yield (Q): The quantity of water that can be produced from an aquifer. It is generally expressed as gallons per minute (gpm).

Zone of Saturation: The zone beneath the water table where all pore spaces are completely filled with water. Water that exists within this zone is known as "ground water".

9.0 APPENDIX A: WELLS LOCATED NORTHWEST OF FLOWING WELLS COMPLETED IN THE GROUND AND END MORAINES

WATER WELLS LOCATED NORTHWEST OF THE BAND OF FLOWING WELLS

WELL LOG NO	ST NO	ST DIR CODE	STREET NAME	ST TYPE CODE	CNTY	TWP	LATITUDE	LONGITUDE	TOTAL DEPTH	WATER LEVEL	TEST RATE	DRAW DOWN	SPECIFIC CAPACITY	TRANSMISSITY	AQUIFER
45508			18	SR	DEFIANCE	HICKSVILLE			69	42	3	60	0.05	100.00	GRAVEL
500084	7501		49	SR	DEFIANCE	HICKSVILLE			177	15	5	65	0.08	153.85	GRAVEL
180304					DEFIANCE	HICKSVILLE			125	113	5	35	0.14	285.71	GRAVEL
36260			15	SR	DEFIANCE	HICKSVILLE			57	48	6	30	0.20	400.00	GRAVEL
788067	1324		49	SR	DEFIANCE	HICKSVILLE	41.42155	-84.74936	88	40	10	40	0.25	500.00	GRAVEL
229557			ROSEDALE	RD	DEFIANCE	HICKSVILLE			73	9	15	55	0.27	545.45	GRAVEL
693956	9394		BLOSSER	RD	DEFIANCE	HICKSVILLE			111	1	12	42	0.29	571.43	GRAVEL
326322	3772		BEERBOWER	SR	DEFIANCE	HICKSVILLE			72	46	6	20	0.30	600.00	GRAVEL
689617	3375		LAKE	RD	DEFIANCE	HICKSVILLE	41.391672	-84.728698	220	60	20	62	0.32	645.16	GRAVEL
62044					DEFIANCE	HICKSVILLE			70	22	5	15	0.33	666.67	GRAVEL
385356	6642		LAKE	RD	DEFIANCE	HICKSVILLE			124	12	15	40	0.38	750.00	GRAVEL
184126			49	SR	DEFIANCE	HICKSVILLE			91	5	8	14	0.57	1142.86	GRAVEL
2055845	9454		249	SR	DEFIANCE	HICKSVILLE	41.38276	-84.64144	105	7	15	23	0.65	1304.35	GRAVEL
569730	12640		49	SR	DEFIANCE	HICKSVILLE			90	5	15	22	0.68	1363.64	GRAVEL
306067					DEFIANCE	HICKSVILLE			76	0	10	14	0.71	1428.57	GRAVEL
43051					DEFIANCE	HICKSVILLE			39	3	6	8	0.75	1500.00	GRAVEL
271999			ENSIGN	RD	DEFIANCE	HICKSVILLE			165	30	10	10	1.00	2000.00	GRAVEL
349144			LAKE	RD	DEFIANCE	HICKSVILLE			111	7	10	10	1.00	2000.00	GRAVEL
684634	4819		ARROWSMITH	RD	DEFIANCE	HICKSVILLE	41.35378	-84.72877	116	58	60	58	1.03	2068.97	GRAVEL
484896			OPENLANDER	RD	DEFIANCE	HICKSVILLE			33	6	15	12	1.25	2500.00	GRAVEL
396578					DEFIANCE	HICKSVILLE			124	14	12	9	1.33	2666.67	GRAVEL
512549			BEERBOWER	RD	DEFIANCE	HICKSVILLE	41.398107	-84.601267	164	13	15	11	1.36	2727.27	GRAVEL
910681	11314		MCCAVIT	RD	DEFIANCE	HICKSVILLE	41.36885	-84.60431	125	4	30	22	1.36	2727.27	GRAVEL
425490					DEFIANCE	HICKSVILLE			45	14	30	20	1.50	3000.00	GRAVEL
2051361	1679		18	SR	DEFIANCE	HICKSVILLE	41.31602	-84.79126	170	55	35	22	1.59	3181.82	GRAVEL
288201	9980		CASEBEER MILLER	RD	DEFIANCE	HICKSVILLE	41.2964	-84.78614	164	16	8	5	1.60	3200.00	GRAVEL
693962	7950		49	SR	DEFIANCE	HICKSVILLE	41.3255	-84.74786	93	30	50	31	1.61	3225.81	GRAVEL
244147	1824		ROSEDALE		DEFIANCE	HICKSVILLE			80	48	10	6	1.67	3333.33	GRAVEL
359258	2306		SEEVERS		DEFIANCE	HICKSVILLE	41.36823	-84.77438	133	41	10	6	1.67	3333.33	GRAVEL
701411	3533		249	SR	DEFIANCE	HICKSVILLE	41.38248	-84.75723	74	42	35	21	1.67	3333.33	GRAVEL
417477	5750		CASEBEER MILLER	RD	DEFIANCE	HICKSVILLE	41.357904	-84.786431	114	40	12	7	1.71	3428.57	GRAVEL
693995			SCOTT	RD	DEFIANCE	HICKSVILLE			166	34	60	35	1.71	3428.57	GRAVEL
484857			WILLIAMS-DEFIANCE COUNTY LINE	CR	DEFIANCE	HICKSVILLE			87	21	30	16	1.88	3750.00	GRAVEL
86025	1480	W	HIGH		DEFIANCE	HICKSVILLE	41.47467	-84.57234	66	25	10	5	2.00	4000.00	GRAVEL
712301	6802		HICKSVILLE-EDGERTON	RD	DEFIANCE	HICKSVILLE	41.341988	-84.76731	152	85	40	20	2.00	4000.00	GRAVEL
693988	5435		LAKE	RD	DEFIANCE	HICKSVILLE	41.362029	-84.728342	134	26	60	27	2.22	4444.44	GRAVEL
288207			ROSEDALE	RD	DEFIANCE	HICKSVILLE			80	10	5	2	2.50	5000.00	GRAVEL
424140			CICERO	RD	DEFIANCE	HICKSVILLE			49	30	50	20	2.50	5000.00	GRAVEL
693998	5524		ROSEDALE		DEFIANCE	HICKSVILLE	41.36066	-84.69035	78	20	60	22	2.73	5454.55	GRAVEL
40704	1562		49		DEFIANCE	HICKSVILLE			80	40	3	0	3.00	6000.00	GRAVEL
40729					DEFIANCE	HICKSVILLE			94	21	3	0	3.00	6000.00	GRAVEL
435929	5858		HICKSVILLE-EDGERTON	RD	DEFIANCE	HICKSVILLE	41.35491	-84.7672	154	40	12	4	3.00	6000.00	GRAVEL
64959					DEFIANCE	HICKSVILLE			66	45	45	13	3.46	6923.08	GRAVEL
40739	4496		KRAMER		DEFIANCE	HICKSVILLE	41.4086	-84.73104	70	45	4	0	4.00	8000.00	GRAVEL
435942			49	SR	DEFIANCE	HICKSVILLE			126	15.5	18	4.5	4.00	8000.00	GRAVEL
203584			249	SR	DEFIANCE	HICKSVILLE			44	1	20	5	4.00	8000.00	GRAVEL
203595					DEFIANCE	HICKSVILLE			96	9	20	5	4.00	8000.00	GRAVEL
701428	9026		CASEBEER MILLER	RD	DEFIANCE	HICKSVILLE	41.309667	-84.786099	164	42	25	6	4.17	8333.33	GRAVEL
2054843	9900		CASEBEER MILLER	RD	DEFIANCE	HICKSVILLE	41.297222	-84.786111	120	20	45	10	4.50	9000.00	GRAVEL
40727	4763		KRAMER		DEFIANCE	HICKSVILLE	41.40928	-84.73415	78	50	5	0	5.00	10000.00	GRAVEL
414657	8669		HICKSVILLE-EDGERTON	RD	DEFIANCE	HICKSVILLE	41.31291	-84.76653	70	26	50	10	5.00	10000.00	GRAVEL
2046248	2290		ARROWSMITH	RD	DEFIANCE	HICKSVILLE	41.347917	-84.7802	106	52	50	10	5.00	10000.00	GRAVEL
40726					DEFIANCE	HICKSVILLE			93	11	6	0	6.00	12000.00	GRAVEL
40732	2363		49	SR	DEFIANCE	HICKSVILLE			75	40	6	0	6.00	12000.00	GRAVEL
40741	2921		OPENLANDER		DEFIANCE	HICKSVILLE	41.39923	-84.59203	131	7	6	0	6.00	12000.00	GRAVEL
2045553	2508		HICKSVILLE-EDGERTON	RD	DEFIANCE	HICKSVILLE	41.403983	-84.77065	83	44	30	5	6.00	12000.00	GRAVEL
2048412	2298		ARROWSMITH	RD	DEFIANCE	HICKSVILLE	41.347923	-84.7822	116	52	60	10	6.00	12000.00	GRAVEL
697436	8503		249	SR	DEFIANCE	HICKSVILLE	41.383642	-84.659658	130	32	25	4	6.25	12500.00	GRAVEL
433034					DEFIANCE	HICKSVILLE			54	16	60	8	7.50	15000.00	GRAVEL
712302	1599		18	SR	DEFIANCE	HICKSVILLE			188	60	75	10	7.50	15000.00	GRAVEL
712307	1562		49	SR	DEFIANCE	HICKSVILLE			140	30	75	10	7.50	15000.00	GRAVEL
2051362	1599		18	SR	DEFIANCE	HICKSVILLE	41.31744	-84.79265	170	48	40	5	8.00	16000.00	GRAVEL
573974	2659		HUBER	RD	DEFIANCE	HICKSVILLE	41.339326	-84.773641	168	64	25	3	8.33	16666.67	GRAVEL
512515	12410		SCOTT	RD	DEFIANCE	HICKSVILLE	41.41248	-84.58743	37	0	50	6	8.33	16666.67	GRAVEL
497662			FARMER MARK	RD	DEFIANCE	HICKSVILLE			135	8	35	4	8.75	17500.00	GRAVEL
661753	2578		LAKE	RD	DEFIANCE	HICKSVILLE	41.40078	-84.72931	132	45	45	5	9.00	18000.00	GRAVEL
63952			249	SR	DEFIANCE	HICKSVILLE			126	106	10	0	10.00	20000.00	GRAVEL
326325	3779		49	SR	DEFIANCE	HICKSVILLE			105	41	10	0	10.00	20000.00	GRAVEL
337031			CASEBEER MILLER	RD	DEFIANCE	HICKSVILLE			169	35	10	0	10.00	20000.00	GRAVEL
539497	3550		WONDERLY	RD	DEFIANCE	HICKSVILLE	41.389683	-84.650718	143	20	10	0	10.00	20000.00	GRAVEL
557026			CASEBEER MILLER	RD	DEFIANCE	HICKSVILLE			98	62	10	0	10.00	20000.00	GRAVEL
562517	1654		SPENCERVILLE	RD	DEFIANCE	HICKSVILLE	41.292724	-84.792926	156	26	10	0	10.00	20000.00	GRAVEL
573999			FARMER MARK	RD	DEFIANCE	HICKSVILLE			87	27	10	0	10.00	20000.00	GRAVEL

WATER WELLS LOCATED NORTHWEST OF THE BAND OF FLOWING WELLS

WELL LOG NO	ST NO	ST DIR CODE	STREET NAME	ST TYPE CODE	CNTY	TWP	LATITUDE	LONGITUDE	TOTAL DEPTH	WATER LEVEL	TEST RATE	DRAW DOWN	SPECIFIC CAPACITY	TRANSMISSITY	AQUIFER
615689			OHIO-INDIANA STATE LINE	RD	DEFIANCE	HICKSVILLE			136	9	10	0	10.00	20000.00	GRAVEL
638481	5152		249	SR	DEFIANCE	HICKSVILLE			137	55	10	0	10.00	20000.00	GRAVEL
651294	4769		HUBER	RD	DEFIANCE	HICKSVILLE	41.339453	-84.733007	138	33	10	0	10.00	20000.00	GRAVEL
745106	3806		ROSEDALE	RD	DEFIANCE	HICKSVILLE	41.38389	-84.69056	78	25	10	1	10.00	20000.00	GRAVEL
782161	1382		GRABER	RD	DEFIANCE	HICKSVILLE	41.41184	-84.79936	63	3	50	4	12.50	25000.00	GRAVEL
562527			2	SR	DEFIANCE	HICKSVILLE			54	5	40	3	13.33	26666.67	GRAVEL
180346					DEFIANCE	HICKSVILLE			65	33	15	0	15.00	30000.00	GRAVEL
424065			2	SR	DEFIANCE	HICKSVILLE			158	11	15	0	15.00	30000.00	GRAVEL
439151			BUCKSKIN	RD	DEFIANCE	HICKSVILLE			37	27	15	0	15.00	30000.00	GRAVEL
549307			18	SR	DEFIANCE	HICKSVILLE			75		15	0	15.00	30000.00	GRAVEL
701444	7956		CICERO	RD	DEFIANCE	HICKSVILLE	41.32571	-84.70915	82	29	30	2	15.00	30000.00	GRAVEL
424035			THIEL	RD	DEFIANCE	HICKSVILLE			44	12	45	3	15.00	30000.00	GRAVEL
772421	5266		LAKE	RD	DEFIANCE	HICKSVILLE	41.36765	-84.72882	107	28	35	2	17.50	35000.00	GRAVEL
203576			CICERO	RD	DEFIANCE	HICKSVILLE			74	6	20	1	20.00	40000.00	GRAVEL
729699			CASEBEER MILLER	RD	DEFIANCE	HICKSVILLE			177	44	20	1	20.00	40000.00	GRAVEL
641686	1089		18	SR	DEFIANCE	HICKSVILLE			93	60	40	2	20.00	40000.00	GRAVEL
701434	5598		ARROWSMITH	RD	DEFIANCE	HICKSVILLE	41.3538	-84.72142	75	23	40	2	20.00	40000.00	GRAVEL
877540	8820		49	SR	DEFIANCE	HICKSVILLE	41.312	-84.74762	160	21	40	2	20.00	40000.00	GRAVEL
433032	2894		ARROWSMITH	RD	DEFIANCE	HICKSVILLE	41.353453	-84.77051	83	63	60	3	20.00	40000.00	GRAVEL
629070	3528		OPENLANDER	RD	DEFIANCE	HICKSVILLE	41.390254	-84.592845	131	18	60	3	20.00	40000.00	GRAVEL
693965	7728		49	SR	DEFIANCE	HICKSVILLE	41.329194	-84.747448	99	30	60	3	20.00	40000.00	GRAVEL
693970			2	SR	DEFIANCE	HICKSVILLE			116	2	80	4	20.00	40000.00	GRAVEL
910677			HICKSVILLE-EDGERTON	RD	DEFIANCE	HICKSVILLE			87	28	50	2	25.00	50000.00	GRAVEL
439164			CASEBEER MILLER	RD	DEFIANCE	HICKSVILLE			156	27	60	2	30.00	60000.00	GRAVEL
641665	2055		CONKLE	RD	DEFIANCE	HICKSVILLE	41.41249	-84.79093	195	29	60	2	30.00	60000.00	GRAVEL
650258			LAKE	RD	DEFIANCE	HICKSVILLE			93	26	35	0	35.00	70000.00	GRAVEL
762252	5479		ROSEDALE	RD	DEFIANCE	HICKSVILLE	41.36476	-84.69024	75	15	70	2	35.00	70000.00	GRAVEL
873201	4853		BUCKSKIN	RD	DEFIANCE	HICKSVILLE	41.32497	-84.73127	86	4	70	2	35.00	70000.00	GRAVEL
650294	8103		SCOTT	RD	DEFIANCE	HICKSVILLE	41.4122	-84.6692	137	22	40	1	40.00	80000.00	GRAVEL
697435			ROSEDALE	RD	DEFIANCE	HICKSVILLE			79	30	40	1	40.00	80000.00	GRAVEL
712306	5618		HUBER	RD	DEFIANCE	HICKSVILLE	41.33956	-84.71018	80	20	40	0	40.00	80000.00	GRAVEL
723243			SCOTT/ROSEDALE	RD	DEFIANCE	HICKSVILLE			75	38	40	0	40.00	80000.00	GRAVEL
734483			18	SR	DEFIANCE	HICKSVILLE			135	18	40	1	40.00	80000.00	GRAVEL
853029	6616		CASEBEER MILLER	RD	DEFIANCE	HICKSVILLE	41.344641	-84.78643	100	65	40		40	80000.00	GRAVEL
2042549	7601		249	SR	DEFIANCE	HICKSVILLE	41.357989	-84.645094	123	12	1000	24	41.67	83333.33	GRAVEL
641689	6453		SEEVERS	RD	DEFIANCE	HICKSVILLE	41.36834	-84.7008	99	34	45	0	45.00	90000.00	GRAVEL
712308	5531		HICKSVILLE-EDGERTON	RD	DEFIANCE	HICKSVILLE	41.35822	-84.76705	85	45	45	0	45.00	90000.00	GRAVEL
734471	3713		BUCKSKIN	RD	DEFIANCE	HICKSVILLE	41.32492	-84.75225	77	26	45	1	45.00	90000.00	GRAVEL
2055873	11031	S	CASEBEER MILLER	RD	DEFIANCE	HICKSVILLE	41.280278	-84.785833	65	4	45		45	90000.00	GRAVEL
424051					DEFIANCE	HICKSVILLE			67	30	50	0	50.00	100000.00	GRAVEL
562507			ENSIGN	RD	DEFIANCE	HICKSVILLE			63	27	50	1	50.00	100000.00	GRAVEL
697458			HICKSVILLE-EDGERTON	RD	DEFIANCE	HICKSVILLE			72	18	50	1	50.00	100000.00	GRAVEL
782163	9954		SCOTT	RD	DEFIANCE	HICKSVILLE	41.41247	-84.63244	79	28	50	1	50.00	100000.00	GRAVEL
820572	4268		BUCKSKIN	RD	DEFIANCE	HICKSVILLE	41.324687	-84.742538	110	19	50	1	50.00	100000.00	GRAVEL
424110	3804		LAKE	RD	DEFIANCE	HICKSVILLE			105	50	60	0	60.00	120000.00	GRAVEL
433009	1516		HEISLER	RD	DEFIANCE	HICKSVILLE	41.419006	-84.7202	234	69	60	0	60.00	120000.00	GRAVEL
468861			GORDON CREEK ADDITION		DEFIANCE	HICKSVILLE			127	17	60	1	60.00	120000.00	GRAVEL
641687	6299		CASEBEER MILLER	RD	DEFIANCE	HICKSVILLE	41.34916	-84.78612	100		60	0	60.00	120000.00	GRAVEL
720683			HICKSVILLE-EDGERTON	RD	DEFIANCE	HICKSVILLE			77	23	60	1	60.00	120000.00	GRAVEL
720692	1020		49	SR	DEFIANCE	HICKSVILLE			79	33	60	0	60.00	120000.00	GRAVEL
762291	5432		2	SR	DEFIANCE	HICKSVILLE			74	12	60	1	60.00	120000.00	GRAVEL
782136	3550		WONDERLY	RD	DEFIANCE	HICKSVILLE			109	27	60	0	60.00	120000.00	GRAVEL
800131	9162		WILLIAMS-DEFIANCE COUNTY LINE	RD	DEFIANCE	HICKSVILLE			83	30	60	0	60.00	120000.00	GRAVEL
826531	6294		249	SR	DEFIANCE	HICKSVILLE	41.38305	-84.70396	107	42	60	1	60.00	120000.00	GRAVEL
845738	8768		HICKSVILLE-EDGERTON	RD	DEFIANCE	HICKSVILLE	41.313684	-84.767041	80	30	60		60	120000.00	GRAVEL
863539	8122		CASEBEER MILLER	RD	DEFIANCE	HICKSVILLE	41.323282	-84.78637	154	37	60		60	120000.00	GRAVEL
820589	2854		49	SR	DEFIANCE	HICKSVILLE	41.39936	-84.74898	107	52	70		70.00	140000.00	GRAVEL
826562	7148		CICERO	RD	DEFIANCE	HICKSVILLE	41.337237	-84.710033	138	25	70	1	70.00	140000.00	GRAVEL
650251	1777		SEEVERS		DEFIANCE	HICKSVILLE	41.368276	-84.79033	115	34	80	0	80	160000.00	GRAVEL
892045	7419		SCOTT	RD	DEFIANCE	HICKSVILLE	41.41199	-84.67625	115	36	80	1	80.00	160000.00	GRAVEL
809605	3778		CONKLE	RD	DEFIANCE	HICKSVILLE	41.386873	-84.803021	98	15	90	1	90.00	180000.00	GRAVEL
809638	3778		CONKLE	RD	DEFIANCE	HICKSVILLE	41.38951	-84.80154	98	15	90	1	90.00	180000.00	GRAVEL
800139	4931		KRAMER	RD	DEFIANCE	HICKSVILLE	41.408012	-84.730732	153	52	125	0	125.00	250000.00	GRAVEL
908144	2961		DEFIANCE-PAULDING COUNTY LINE	RD	DEFIANCE	HICKSVILLE	41.252766	-84.767	69	3	8	41	0.20	390.24	GRAVEL & CLAY
774337	9819		249	SR	DEFIANCE	HICKSVILLE			60	10	12	30	0.40	800.00	GRAVEL & CLAY
833786			HICKSVILLE-EDGERTON	RD	DEFIANCE	HICKSVILLE			147	30	12	12	1.00	2000.00	GRAVEL & CLAY
701431	6824		49	SR	DEFIANCE	HICKSVILLE	41.341859	-84.74804	115	28	20	10	2.00	4000.00	GRAVEL & CLAY

WATER WELLS LOCATED NORTHWEST OF THE BAND OF FLOWING WELLS

WELL LOG NO	ST NO	ST DIR CODE	STREET NAME	ST TYPE CODE	CNTY	TWP	LATITUDE	LONGITUDE	TOTAL DEPTH	WATER LEVEL	TEST RATE	DRAW DOWN	SPECIFIC CAPACITY	TRANSMISSITY	AQUIFER
908212	3737		ARROWSMITH	RD	DEFIANCE	HICKSVILLE	41.354056	-84.752962		49	40	7	5.71	11428.57	GRAVEL & CLAY
762275	2404		HICKSVILLE-EDGERTON	RD	DEFIANCE	HICKSVILLE	41.40494	-84.76746	120	73	25	4	6.25	12500.00	GRAVEL & CLAY
833773	2114		HEISLER	RD	DEFIANCE	HICKSVILLE	41.41318	-84.71976	145	48	45	6	7.50	15000.00	GRAVEL & CLAY
800147	6597		CASEBEER MILLER	RD	DEFIANCE	HICKSVILLE	41.34492	-84.78611	153	41	25	3	8.33	16666.67	GRAVEL & CLAY
809637			ROSEDALE	RD	DEFIANCE	HICKSVILLE			92	38	25	3	8.33	16666.67	GRAVEL & CLAY
745078	3691		2	SR	DEFIANCE	HICKSVILLE			82	20	10	0	10	20000.00	GRAVEL & CLAY
826549	2984		BUCKSKIN	RD	DEFIANCE	HICKSVILLE	41.32499	-84.76693	150	42	20	2	10.00	20000.00	GRAVEL & CLAY
734485			49	SR	DEFIANCE	HICKSVILLE			139	26	30	2	15.00	30000.00	GRAVEL & CLAY
833723	755	W	HIGH	SR	DEFIANCE	HICKSVILLE	41.281321	-84.784129	94	3	100	6	16.67	33333.33	GRAVEL & CLAY
754942	3326		HICKSVILLE-EDGERTON	RD	DEFIANCE	HICKSVILLE	41.39184	-84.76747	83	33	35	2	17.50	35000.00	GRAVEL & CLAY
740654	7106		CASEBEER MILLER	RD	DEFIANCE	HICKSVILLE	41.33658	-84.78601	77	62	25	0	25	50000.00	GRAVEL & CLAY
795436	1533		18	SR	DEFIANCE	HICKSVILLE			149	41	50	2	25.00	50000.00	GRAVEL & CLAY
734500	1525		ARROWSMITH	RD	DEFIANCE	HICKSVILLE	41.35359	-84.79471	122	44	30	1	30.00	60000.00	GRAVEL & CLAY
762296	1527		18	SR	DEFIANCE	HICKSVILLE			180	41	30	1	30.00	60000.00	GRAVEL & CLAY
845687	2264		RIDENOUR	RD	DEFIANCE	HICKSVILLE	41.40836	-84.67026	147	31	60	2	30.00	60000.00	GRAVEL & CLAY
845676	5672		WILLIAMS-DEFIANCE COUNTY LINE	RD	DEFIANCE	HICKSVILLE	41.42266	-84.71751	230	54	40	0	40	80000.00	GRAVEL & CLAY
759345	10		B & 0	ST	DEFIANCE	HICKSVILLE			116	15	90	2	45.00	90000.00	GRAVEL & CLAY
795438	5828		HICKSVILLE-EDGERTON	RD	DEFIANCE	HICKSVILLE	41.35883	-84.76705	106	54	50	1	50.00	100000.00	GRAVEL & CLAY
840513	2805		49	SR	DEFIANCE	HICKSVILLE	41.40006	-84.74862	128	61	50	1	50.00	100000.00	GRAVEL & CLAY
892004	9825		CASEBEER MILLER	RD	DEFIANCE	HICKSVILLE	41.29854	-84.78578	170	40	50	1	50.00	100000.00	GRAVEL & CLAY
809607	5285		HICKSVILLE-EDGERTON	RD	DEFIANCE	HICKSVILLE	41.363991	-84.766697	212	62	60	0	60	120000.00	GRAVEL & CLAY
768228	4855		CASEBEER MILLER	RD	DEFIANCE	HICKSVILLE	41.370202	-84.785932	159	55	70	1	70.00	140000.00	GRAVEL & CLAY
809570			HICKSVILLE-EDGERTON	RD	DEFIANCE	HICKSVILLE			75	23	70	1	70.00	140000.00	GRAVEL & CLAY
826518	4719		ROSEDALE	RD	DEFIANCE	HICKSVILLE	41.37262	-84.69013	92	26	80		80	160000.00	GRAVEL & CLAY
2000361	1832		HICKSVILLE-EDGERTON	RD	DEFIANCE	HICKSVILLE	41.41443	-84.767758	172	56	30	50	0.60	1200.00	GRAVEL & SAND
203598					DEFIANCE	HICKSVILLE			90	43	15	20	0.75	1500.00	GRAVEL & SAND
244119			CASEBEER MILLER	RD	DEFIANCE	HICKSVILLE			112	52	10	7	1.43	2857.14	GRAVEL & SAND
2000583	1660		BUCKSKIN	RD	DEFIANCE	HICKSVILLE	41.32345	-84.79094	129	43	50	20	2.50	5000.00	GRAVEL & SAND
2053577			CONKLE	RD	DEFIANCE	HICKSVILLE	41.402559	-84.784521	128	28	750	36.5	20.55	41095.89	GRAVEL & SAND
2053576			CONKLE	RD	DEFIANCE	HICKSVILLE	41.384311	-84.797544	115	28	600	22.9	26.20	52401.75	GRAVEL & SAND
476493			249	SR	DEFIANCE	HICKSVILLE			130	5	10	72	0.14	277.78	GRAVEL & SHALE
562546					DEFIANCE	HICKSVILLE			149	10	20	4	5.00	10000.00	GRAVEL & SHALE
826566	9626		249	SR	DEFIANCE	HICKSVILLE			150	12	30	4	7.50	15000.00	GRAVEL & SHALE
180305					DEFIANCE	HICKSVILLE			127	119	15	0	15	30000.00	GRAVEL & SHALE
910682	11314		MCCAVIT	RD	DEFIANCE	HICKSVILLE	41.36885	-84.60769	123	3	100		100	200000.00	GRAVEL & SHALE
406756	6254		BUCKSKIN	RD	DEFIANCE	HICKSVILLE	41.324825	-84.697324	134	8	10	95	0.11	210.53	GRAVEL/SAND/CLAY
840523	1974		249	SR	DEFIANCE	HICKSVILLE	41.412196	-84.749093	254	58	14	17	0.82	1647.06	GRAVEL/SAND/ROCK
476405			CICERO	RD	DEFIANCE	HICKSVILLE			132	23	6	43	0.14	279.07	SAND
248967	6113		49		DEFIANCE	HICKSVILLE			104	30	8	30	0.27	533.33	SAND
424059			HICKSVILLE-EDGERTON	RD	DEFIANCE	HICKSVILLE			85	25	10	25	0.40	800.00	SAND
468892			CASEBEER MILLER	RD	DEFIANCE	HICKSVILLE			60	20	10	25	0.40	800.00	SAND
414696	525	S	MAIN	ST	DEFIANCE	HICKSVILLE	41.288003	-84.75697	50	2	8	19	0.42	842.11	SAND
800148	9440		BEERBOWER	RD	DEFIANCE	HICKSVILLE	41.397753	-84.642047	182	15	15	32	0.47	937.50	SAND
406762	4617		THIEL	SR	DEFIANCE	HICKSVILLE	41.31028	-84.73127	63	11	20	40	0.50	1000.00	SAND
809671	3188		RIDENOUR	RD	DEFIANCE	HICKSVILLE	41.395162	-84.670656	162	28	15	23	0.65	1304.35	SAND
208327			49	SR	DEFIANCE	HICKSVILLE			44	2	8	12	0.67	1333.33	SAND
288212			GINGRICH	RD	DEFIANCE	HICKSVILLE			160	20	10	15	0.67	1333.33	SAND
439170			2/SCOTT	SR	DEFIANCE	HICKSVILLE			180	15	20	30	0.67	1333.33	SAND
439276			249	SR	DEFIANCE	HICKSVILLE			70	12	20	25	0.80	1600.00	SAND
427984			BUCKSKIN	RD	DEFIANCE	HICKSVILLE			122	23.5	12	14.5	0.83	1655.17	SAND
359252	3487		SEEVERS	RD	DEFIANCE	HICKSVILLE	41.36826	-84.75789	129	70	10	12	0.83	1666.67	SAND
268581	5941		49	SR	DEFIANCE	HICKSVILLE			96	30	10	10	1.00	2000.00	SAND
388953			HUBER	RD	DEFIANCE	HICKSVILLE			100	30	20	20	1.00	2000.00	SAND
500133			18	SR	DEFIANCE	HICKSVILLE			108	39	20	20	1.00	2000.00	SAND
33649					DEFIANCE	HICKSVILLE			150	16	16	12	1.33	2666.67	SAND
439238			18	SR	DEFIANCE	HICKSVILLE			46	5	20	15	1.33	2666.67	SAND
439309			WILLIAMS CENTER-CECIL	RD	DEFIANCE	HICKSVILLE			81	9	35	25	1.40	2800.00	SAND
903725			49	SR	DEFIANCE	HICKSVILLE			75	30	15	10	1.50	3000.00	SAND
908202	1829		FARMER MARK	RD	DEFIANCE	HICKSVILLE	41.414941	-84.631214	150	23	30	19	1.58	3157.89	SAND
180319					DEFIANCE	HICKSVILLE			113	32	17	10	1.70	3400.00	SAND
526636			CASEBEER MILLER	RD	DEFIANCE	HICKSVILLE			164	34	30	17	1.76	3529.41	SAND
271995			LAKE	RD	DEFIANCE	HICKSVILLE			75	10	10	5	2.00	4000.00	SAND
326326	3527		KRAMER	RD	DEFIANCE	HICKSVILLE	41.41145	-84.75768	70	30	10	5	2.00	4000.00	SAND
512517	3359		RIDENOUR	DR	DEFIANCE	HICKSVILLE	41.39256	-84.66926	84	40	30	14	2.14	4285.71	SAND
641655	2831		SEEVERS	RD	DEFIANCE	HICKSVILLE	41.3681	-84.7703	118	84	40	18	2.22	4444.44	SAND
897871	8796		49	SR	DEFIANCE	HICKSVILLE	41.313448	-84.747938	170	35	30	12	2.50	5000.00	SAND
439344	2394		BUCKSKIN	RD	DEFIANCE	HICKSVILLE	41.325	-84.76846	83	28	40	15	2.67	5333.33	SAND
439341	9138		HICKSVILLE-EDGERTON	RD	DEFIANCE	HICKSVILLE	41.308346	-84.767049	82	20	30	11	2.73	5454.55	SAND

WATER WELLS LOCATED NORTHWEST OF THE BAND OF FLOWING WELLS

WELL LOG NO	ST NO	ST DIR CODE	STREET NAME	ST TYPE CODE	CNTY	TWP	LATITUDE	LONGITUDE	TOTAL DEPTH	WATER LEVEL	TEST RATE	DRAW DOWN	SPECIFIC CAPACITY	TRANSMISSITY	AQUIFER
336479	6009		JERICHO	RD	DEFIANCE	HICKSVILLE	41.26724	-84.70826	59	4	30	10	3.00	6000.00	SAND
497304	2365		BUCKSKIN	RD	DEFIANCE	HICKSVILLE	41.32473	-84.76854	91	36	30	10	3.00	6000.00	SAND
288209			THIEL	RD	DEFIANCE	HICKSVILLE			119	9	10	3	3.33	6666.67	SAND
484908	2565		BUCKSKIN	RD	DEFIANCE	HICKSVILLE	41.32472	-84.76802	90	29	50	14	3.57	7142.86	SAND
865072	4558		HICKSVILLE-EDGERTON	RD	DEFIANCE	HICKSVILLE	41.37451	-84.76722	290		20	5	4.00	8000.00	SAND
288204			THIEL	RD	DEFIANCE	HICKSVILLE			118	10	10	2	5.00	10000.00	SAND
288205			THIEL	RD	DEFIANCE	HICKSVILLE			115	10	10	2	5.00	10000.00	SAND
288211					DEFIANCE	HICKSVILLE			127	45	10	2	5.00	10000.00	SAND
424034					DEFIANCE	HICKSVILLE			66	24	40	8	5.00	10000.00	SAND
424052			BEERBOWER	RD	DEFIANCE	HICKSVILLE			132	56	45	9	5.00	10000.00	SAND
424001			49	SR	DEFIANCE	HICKSVILLE			71	9	50	10	5.00	10000.00	SAND
500095	1322		18	SR	DEFIANCE	HICKSVILLE	41.32043	-84.79837	143	48	50	10	5.00	10000.00	SAND
512580			BEERBOWER	RD	DEFIANCE	HICKSVILLE	41.398028	-84.681011	98	28	50	9	5.56	11111.11	SAND
433004	5361		BUCKSKIN	RD	DEFIANCE	HICKSVILLE	41.3247	-84.7129	65	2	30	5	6.00	12000.00	SAND
433025			OHIO-INDIANA STATE LINE	RD	DEFIANCE	HICKSVILLE			108	48	60	10	6.00	12000.00	SAND
720718	5449		49	SR	DEFIANCE	HICKSVILLE	41.36171	-84.74786	223	70	20	3	6.67	13333.33	SAND
424004					DEFIANCE	HICKSVILLE			72	34	40	6	6.67	13333.33	SAND
476414	2873		RIDENOUR	RD	DEFIANCE	HICKSVILLE	41.400635	-84.669875	92	38	50	7	7.14	14285.71	SAND
180340	4901		KRAMER		DEFIANCE	HICKSVILLE	41.40797	-84.73003	125	55	15	2	7.50	15000.00	SAND
476435			49	SR	DEFIANCE	HICKSVILLE			137	25	50	6.5	7.69	15384.62	SAND
424149			2	SR	DEFIANCE	HICKSVILLE			130	11	40	5	8.00	16000.00	SAND
433003			WILLIAMS-DEFIANCE COUNTY LINE	CR	DEFIANCE	HICKSVILLE			60	19	40	5	8.00	16000.00	SAND
661419	1021		SPENCERVILLE	RD	DEFIANCE	HICKSVILLE	41.300135	-84.803393	107	34	40	5	8.00	16000.00	SAND
2049506	5515		BUCKSKIN		DEFIANCE	HICKSVILLE	41.32487	-84.71636	83	3	40	5	8.00	16000.00	SAND
244110	4901		KRAMER	RD	DEFIANCE	HICKSVILLE	41.40797	-84.73003	78	52	10	0	10	20000.00	SAND
468820			CICERO	RD	DEFIANCE	HICKSVILLE			57	33	10	0	10	20000.00	SAND
468864			CICERO	RD	DEFIANCE	HICKSVILLE			132	22	10	0	10	20000.00	SAND
641652	6047		SEEVERS		DEFIANCE	HICKSVILLE	41.36841	-84.70864	49	22	10	0	10	20000.00	SAND
723244					DEFIANCE	HICKSVILLE			72	25	10	1	10.00	20000.00	SAND
729681	8669		HICKSVILLE-EDGERTON	RD	DEFIANCE	HICKSVILLE	41.315373	-84.766994	95	35	10	1	10.00	20000.00	SAND
800127	2588		RIDENOUR	RD	DEFIANCE	HICKSVILLE	41.40385	-84.67025	95	35	20	2	10.00	20000.00	SAND
414662			2	SR	DEFIANCE	HICKSVILLE			39	11	50	5	10.00	20000.00	SAND
512506	6217		SCOTT	RD	DEFIANCE	HICKSVILLE	41.41179	-84.70544	89	57	50	5	10.00	20000.00	SAND
2051795	1378		BUCKSKIN		DEFIANCE	HICKSVILLE	41.32368	-84.79763	115	64	60	5	12.00	24000.00	SAND
439300			THIEL	RD	DEFIANCE	HICKSVILLE			60	11	50	4	12.50	25000.00	SAND
910692	5284		A	RD	DEFIANCE	HICKSVILLE			104	48	40	3	13.33	26666.67	SAND
2046109	5655	NE	ROSEDALE	RD	DEFIANCE	HICKSVILLE	41.35933	-84.6862	50	15	60	4	15.00	30000.00	SAND
845750	9069		HICKSVILLE-EDGERTON	RD	DEFIANCE	HICKSVILLE	41.30919	-84.766351	72	18	50	3	16.67	33333.33	SAND
484876	10265		CASEBEER MILLER	RD	DEFIANCE	HICKSVILLE	41.292205	-84.78493	45	17	40	2	20.00	40000.00	SAND
433035	4057		249	SR	DEFIANCE	HICKSVILLE			78	52	60	3	20.00	40000.00	SAND
439156			SCOTT/ROSEDALE	RD	DEFIANCE	HICKSVILLE			78	45	60	3	20.00	40000.00	SAND
424084			BUCKSKIN	RD	DEFIANCE	HICKSVILLE			104	52	50	2	25.00	50000.00	SAND
910737			ARROWSMITH	RD	DEFIANCE	HICKSVILLE			164	44	50	2	25.00	50000.00	SAND
914891			ARROWSMITH	RD	DEFIANCE	HICKSVILLE			164	44	50	2	25.00	50000.00	SAND
388969			BEERBOWER	RD	DEFIANCE	HICKSVILLE	41.397907	-84.677425	60	21	40	0	40	80000.00	SAND
498238					DEFIANCE	HICKSVILLE			75	34	45	0	45	90000.00	SAND
840516	7425		SEEVERS	RD	DEFIANCE	HICKSVILLE	41.36847	-84.67854	87	28	50		50	100000.00	SAND
298428					DEFIANCE	HICKSVILLE			122	4	60	0	60	120000.00	SAND
425483					DEFIANCE	HICKSVILLE			100	31	60	0	60	120000.00	SAND
433029	4763		KRAMER		DEFIANCE	HICKSVILLE	41.409	-84.73412	90	52	60	0	60	120000.00	SAND
512525			OHIO-INDIANA STATE LINE	RD	DEFIANCE	HICKSVILLE			113	10	60	1	60.00	120000.00	SAND
809576	3487		BUCKSKIN	RD	DEFIANCE	HICKSVILLE	41.3249	-84.75608	80	28	60	0	60	120000.00	SAND
2053352	4495		18	SR	DEFIANCE	HICKSVILLE	41.29622	-84.73767	59	15	60		60	120000.00	SAND
754913	1858		SPENCERVILLE	RD	DEFIANCE	HICKSVILLE	41.294885	-84.788572	159	29	10	1	10.00	20000.00	SAND & CLAY
883087	4097		FARMER MARK	RD	DEFIANCE	HICKSVILLE	41.381841	-84.630799	139	8	3	130	0.02	46.15	SAND & GRAVEL
573976			49	SR	DEFIANCE	HICKSVILLE			133	18	5	100	0.05	100.00	SAND & GRAVEL
267242					DEFIANCE	HICKSVILLE			137	8	5	80	0.06	125.00	SAND & GRAVEL
883073	4456		BEHNFELDT	RD	DEFIANCE	HICKSVILLE	41.376846	-84.574481	113	5	8	103	0.08	155.34	SAND & GRAVEL
539490	5241		JERICHO	RD	DEFIANCE	HICKSVILLE	41.267072	-84.723277	91	9	7	70	0.10	200.00	SAND & GRAVEL
268577					DEFIANCE	HICKSVILLE			134	35	5	50	0.10	200.00	SAND & GRAVEL
868923	10584		BEERBOWER	RD	DEFIANCE	HICKSVILLE	41.39788	-84.63105	95	2	6	60	0.10	200.00	SAND & GRAVEL
661829	9294		249	SR	DEFIANCE	HICKSVILLE			124	22	8	78	0.10	205.13	SAND & GRAVEL
868904	3632		OPENLANDER		DEFIANCE	HICKSVILLE	41.388717	-84.593951	131	13	12	112	0.11	214.29	SAND & GRAVEL
650285	6784		2	SR	DEFIANCE	HICKSVILLE			153	10	8	70	0.11	228.57	SAND & GRAVEL
751601	5420		49	SR	DEFIANCE	HICKSVILLE			90	40	4	30	0.13	266.67	SAND & GRAVEL
307966	6948		CASEBEER MILLER		DEFIANCE	HICKSVILLE	41.339844	-84.786774	168	64	8	45	0.18	355.56	SAND & GRAVEL
484864			WILLIAMS CENTER-CECIL	RD	DEFIANCE	HICKSVILLE			88	2	10	50	0.20	400.00	SAND & GRAVEL
45547			EVENSPORT	RD	DEFIANCE	HICKSVILLE			56	24	7	32	0.22	437.50	SAND & GRAVEL
701384			18	SR	DEFIANCE	HICKSVILLE			110	15	10	45	0.22	444.44	SAND & GRAVEL
379185			SCOTT	RD	DEFIANCE	HICKSVILLE			147	40	10	40	0.25	500.00	SAND & GRAVEL

WATER WELLS LOCATED NORTHWEST OF THE BAND OF FLOWING WELLS

WELL LOG NO	ST NO	ST DIR CODE	STREET NAME	ST TYPE CODE	CNTY	TWP	LATITUDE	LONGITUDE	TOTAL DEPTH	WATER LEVEL	TEST RATE	DRAW DOWN	SPECIFIC CAPACITY	TRANSMISSITY	AQUIFER
569735	6176		HICKSVILLE-EDGERTON	RD	DEFIANCE	HICKSVILLE	41.35099	-84.76719	230	55	20	70	0.29	571.43	SAND & GRAVEL
615654	4160		BEERBOWER	RD	DEFIANCE	HICKSVILLE	41.397055	-84.745624	203	59	30	100	0.30	600.00	SAND & GRAVEL
891424	1		49	SR	DEFIANCE	HICKSVILLE	41.32683	-84.74833	84	28	15	48	0.31	625.00	SAND & GRAVEL
244113					DEFIANCE	HICKSVILLE			45	7	10	30	0.33	666.67	SAND & GRAVEL
651253	6784		2	SR	DEFIANCE	HICKSVILLE			155	5	15	45	0.33	666.67	SAND & GRAVEL
349325			WILLIAMS CENTER-CECIL	RD	DEFIANCE	HICKSVILLE			70	2	5	14	0.36	714.29	SAND & GRAVEL
693957	2667		LAKE	RD	DEFIANCE	HICKSVILLE	41.401588	-84.729014	153	61	25	65	0.38	769.23	SAND & GRAVEL
763113			MCCAVIT	RD	DEFIANCE	HICKSVILLE			63	4.5	10	25.5	0.39	784.31	SAND & GRAVEL
2043098	1018		CIERRO	RD	DEFIANCE	HICKSVILLE	41.426219	-84.711222	93	73	6	15	0.40	800.00	SAND & GRAVEL
892093	10770		ROSEDALE	RD	DEFIANCE	HICKSVILLE	41.28464	-84.68968	55	2	10	25	0.40	800.00	SAND & GRAVEL
448057			LAKE	RD	DEFIANCE	HICKSVILLE			113	10	12	30	0.40	800.00	SAND & GRAVEL
808657	1189		SPENCERVILLE-HICKSVILLE	RD	DEFIANCE	HICKSVILLE	41.298656	-84.800619	108	30	12	30	0.40	800.00	SAND & GRAVEL
680533	3362		CICERO		DEFIANCE	HICKSVILLE			85	32	18	45	0.40	800.00	SAND & GRAVEL
883056	12100		ROSEDALE	RD	DEFIANCE	HICKSVILLE	41.2655	-84.68958	54	13	15	35	0.43	857.14	SAND & GRAVEL
891469	4172		ARROWSMITH		DEFIANCE	HICKSVILLE	41.351333	-84.744433	127	22	20	45	0.44	888.89	SAND & GRAVEL
868929	4816		18	SR	DEFIANCE	HICKSVILLE	41.29576	-84.73145	103	8	25	54	0.46	925.93	SAND & GRAVEL
267245	5107		KRAMER		DEFIANCE	HICKSVILLE	41.40796	-84.7216	118	46	10	20	0.50	1000.00	SAND & GRAVEL
427975			49	SR	DEFIANCE	HICKSVILLE			95	5.8	12	24	0.50	1000.00	SAND & GRAVEL
2045982	3236		GORDON CREEK	DR	DEFIANCE	HICKSVILLE	41.30978	-84.74928	137	36	15	30	0.50	1000.00	SAND & GRAVEL
424069			18	SR	DEFIANCE	HICKSVILLE			83	35	30	52	0.58	1153.85	SAND & GRAVEL
883094	4941		OPENLANDER	RD	DEFIANCE	HICKSVILLE	41.369752	-84.592056	80	3.5	30	50	0.60	1200.00	SAND & GRAVEL
661802	8747		BLOSSER	RD	DEFIANCE	HICKSVILLE	41.354648	-84.654406	74	23	25	40	0.63	1250.00	SAND & GRAVEL
689601	3059		ARROWSMITH	RD	DEFIANCE	HICKSVILLE	41.353993	-84.765754	143	54	40	56	0.71	1428.57	SAND & GRAVEL
45546			18	SR	DEFIANCE	HICKSVILLE			59	22	7	9	0.78	1555.56	SAND & GRAVEL
620974			WILLIAMS CENTER-CECIL	RD	DEFIANCE	HICKSVILLE			82	1	20	25	0.80	1600.00	SAND & GRAVEL
910743		S	MAIN	ST	DEFIANCE	HICKSVILLE			130	20	25	31	0.81	1612.90	SAND & GRAVEL
439261	5233		HICKSVILLE-EDGERTON	RD	DEFIANCE	HICKSVILLE			153	61	5	6	0.83	1666.67	SAND & GRAVEL
468857			HICKSVILLE-EDGERTON	RD	DEFIANCE	HICKSVILLE			107	35	25	30	0.83	1666.67	SAND & GRAVEL
687324	7356		SEEVERS	RD	DEFIANCE	HICKSVILLE	41.36872	-84.68073	72	22	25	28	0.89	1785.71	SAND & GRAVEL
578959			FARMER MARK	RD	DEFIANCE	HICKSVILLE			90	10	20	22	0.91	1818.18	SAND & GRAVEL
288210	3177		HUBER	RD	DEFIANCE	HICKSVILLE	41.339357	-84.763552	230	48	5	5	1.00	2000.00	SAND & GRAVEL
656299	4522		WILLIAMS-DEFIANCE COUNTY LINE	CR	DEFIANCE	HICKSVILLE	41.42561	-84.73872	153	32	6	6	1.00	2000.00	SAND & GRAVEL
45535					DEFIANCE	HICKSVILLE			28	19	9	9	1.00	2000.00	SAND & GRAVEL
385388	5126		CASEBEER MILLER		DEFIANCE	HICKSVILLE	41.36617	-84.7865	94	40	10	10	1.00	2000.00	SAND & GRAVEL
307960			CICERO	RD	DEFIANCE	HICKSVILLE			93	10	15	15	1.00	2000.00	SAND & GRAVEL
723221	10016		249	SR	DEFIANCE	HICKSVILLE			59	6	20	20	1.00	2000.00	SAND & GRAVEL
800073			CASEBEER MILLER	RD	DEFIANCE	HICKSVILLE			234	61	20	20	1.00	2000.00	SAND & GRAVEL
298443	4496		KRAMER		DEFIANCE	HICKSVILLE	41.40942	-84.73991	92	64	30	28	1.07	2142.86	SAND & GRAVEL
886799	4317		BUCKSKIN	RD	DEFIANCE	HICKSVILLE	41.32496	-84.74261	75	17	30	28	1.07	2142.86	SAND & GRAVEL
845690	8454		CASEBEER MILLER	RD	DEFIANCE	HICKSVILLE	41.318319	-84.786536	174	40	30	26	1.15	2307.69	SAND & GRAVEL
484871			GORDON CREEK ADDITION		DEFIANCE	HICKSVILLE			131	21	20	17	1.18	2352.94	SAND & GRAVEL
439259			BLOSSER	RD	DEFIANCE	HICKSVILLE			71	10	30	25	1.20	2400.00	SAND & GRAVEL
845677	4992		18	SR	DEFIANCE	HICKSVILLE			115	8	20	16	1.25	2500.00	SAND & GRAVEL
762268	1677		HICKSVILLE-EDGERTON	RD	DEFIANCE	HICKSVILLE	41.416016	-84.766177	196	56	25	20	1.25	2500.00	SAND & GRAVEL
689606	2178		ROSEDALE	RD	DEFIANCE	HICKSVILLE	41.40949	-84.69074	72	40	50	40	1.25	2500.00	SAND & GRAVEL
439229			CASEBEER MILLER	RD	DEFIANCE	HICKSVILLE			108	25	20	15	1.33	2666.67	SAND & GRAVEL
2046008			BEERBOWER	RD	DEFIANCE	HICKSVILLE	41.39833	-84.64294	123	32	20	15	1.33	2666.67	SAND & GRAVEL
2016904	1521		18	SR	DEFIANCE	HICKSVILLE	41.320163	-84.795881	98	47	35	25	1.40	2800.00	SAND & GRAVEL
70563			18	SR	DEFIANCE	HICKSVILLE			67	32	12	8	1.50	3000.00	SAND & GRAVEL
396579					DEFIANCE	HICKSVILLE			123	14.5	12	8	1.50	3000.00	SAND & GRAVEL
722488	11436		ROSEDALE	RD	DEFIANCE	HICKSVILLE	41.27514	-84.68962	50	9	15	10	1.50	3000.00	SAND & GRAVEL
908184	9516		49	SR	DEFIANCE	HICKSVILLE	41.310187	-84.746755	133	32	30	20	1.50	3000.00	SAND & GRAVEL
883100	6033		CO. LINE	RD	DEFIANCE	HICKSVILLE	41.252565	-84.708239	58	6	45	30	1.50	3000.00	SAND & GRAVEL
891482	3672		BUCKSKIN	RD	DEFIANCE	HICKSVILLE	41.32375	-84.754069	54	19	40	25	1.60	3200.00	SAND & GRAVEL
712191	335	E	ELM	ST	DEFIANCE	HICKSVILLE	41.29812	-84.76705	52	28	10	6	1.67	3333.33	SAND & GRAVEL
526615	2477		RIDENOUR	RD	DEFIANCE	HICKSVILLE	41.405217	-84.669885	89	30	20	12	1.67	3333.33	SAND & GRAVEL
603089	3035		CONKLE	RD	DEFIANCE	HICKSVILLE	41.38703	-84.80271	64	9	30	18	1.67	3333.33	SAND & GRAVEL
684629	2226		BUCKSKIN	RD	DEFIANCE	HICKSVILLE	41.324608	-84.781734	165	30	50	30	1.67	3333.33	SAND & GRAVEL
2054240	5231		ARROWSMITH	RD	DEFIANCE	HICKSVILLE	41.35185	-84.71544	101	18	50	30	1.67	3333.33	SAND & GRAVEL
268600	4629		49		DEFIANCE	HICKSVILLE			87	70	30	17	1.76	3529.41	SAND & GRAVEL
45525	9311		SCOTT	RD	DEFIANCE	HICKSVILLE			82	35	16	9	1.78	3555.56	SAND & GRAVEL
229580	4585		249		DEFIANCE	HICKSVILLE			132	66	10	5	2.00	4000.00	SAND & GRAVEL
244111	5696		KRAMER	RD	DEFIANCE	HICKSVILLE	41.40776	-84.71364	60	46	10	5	2.00	4000.00	SAND & GRAVEL
439243	6129		OHIO-INDIANA STATE LINE	RD	DEFIANCE	HICKSVILLE	41.35175	-84.80345	85	42	30	15	2.00	4000.00	SAND & GRAVEL
307968	5696		KRAMER		DEFIANCE	HICKSVILLE	41.40776	-84.71364	80	60	40	20	2.00	4000.00	SAND & GRAVEL
2055490	5705		LAKE	RD	DEFIANCE	HICKSVILLE	41.35782	-84.72591	186	19	100	50	2.00	4000.00	SAND & GRAVEL
685266	8016		249	SR	DEFIANCE	HICKSVILLE	41.38335	-84.66888	77	29	60	29	2.07	4137.93	SAND & GRAVEL
782139	7018		LAKE	RD	DEFIANCE	HICKSVILLE	41.339085	-84.728873	183	38	15	7	2.14	4285.71	SAND & GRAVEL

WATER WELLS LOCATED NORTHWEST OF THE BAND OF FLOWING WELLS

WELL LOG NO	ST NO	ST DIR CODE	STREET NAME	ST TYPE CODE	CNTY	TWP	LATITUDE	LONGITUDE	TOTAL DEPTH	WATER LEVEL	TEST RATE	DRAW DOWN	SPECIFIC CAPACITY	TRANSMISSITY	AQUIFER
229575	11012		WILLIAMS-DEFIANCE COUNTY LINE	RD	DEFIANCE	HICKSVILLE			151	16	15	6	2.50	5000.00	SAND & GRAVEL
424061			HICKSVILLE-EDGERTON	RD	DEFIANCE	HICKSVILLE			62	18	25	10	2.50	5000.00	SAND & GRAVEL
439306	5434		18	SR	DEFIANCE	HICKSVILLE			61	3	25	10	2.50	5000.00	SAND & GRAVEL
661767			HICKSVILLE-EDGERTON	RD	DEFIANCE	HICKSVILLE			132	25	25	10	2.50	5000.00	SAND & GRAVEL
497663			249/FARMER MARK	SR	DEFIANCE	HICKSVILLE			110	8	30	12	2.50	5000.00	SAND & GRAVEL
512595	12863		LAKE	RD	DEFIANCE	HICKSVILLE	41.254531	-84.727685	87	9	30	12	2.50	5000.00	SAND & GRAVEL
903712			HOOK	RD	DEFIANCE	HICKSVILLE			85	18	30	12	2.50	5000.00	SAND & GRAVEL
2051639	6690		JERICHO	RD	DEFIANCE	HICKSVILLE	41.26651	-84.69395	64	12	50	20	2.50	5000.00	SAND & GRAVEL
229576	10932		WILLIAMS-DEFIANCE COUNTY LINE	RD	DEFIANCE	HICKSVILLE			79	26	15	5	3.00	6000.00	SAND & GRAVEL
500065			249	SR	DEFIANCE	HICKSVILLE			45	11	30	10	3.00	6000.00	SAND & GRAVEL
680520	2114		HEISLER	RD	DEFIANCE	HICKSVILLE	41.41626	-84.72001	126	62	30	10	3.00	6000.00	SAND & GRAVEL
2034502	3359		RIDEOUR	RD	DEFIANCE	HICKSVILLE	41.392518	-84.669832	101	37	45	15	3.00	6000.00	SAND & GRAVEL
2002854	2964	S	JERICHO	RD	DEFIANCE	HICKSVILLE	41.26657	-84.76726	64	7.9	100	30	3.33	6666.67	SAND & GRAVEL
2038672	5914		ARROWSMITH	RD	DEFIANCE	HICKSVILLE	41.35288	-84.71429	60.5	17	100	30	3.33	6666.67	SAND & GRAVEL
661815	5126		CASEBEER MILLER	RD	DEFIANCE	HICKSVILLE	41.36457	-84.78631	95	20	35	10	3.50	7000.00	SAND & GRAVEL
2042585	12621		CASEBEER MILLER	RD	DEFIANCE	HICKSVILLE	41.25809	-84.78569	76	1	100	28	3.57	7142.86	SAND & GRAVEL
2003501	5194		18	SR	DEFIANCE	HICKSVILLE	41.295345	-84.722396	81	7	60	15	4.00	8000.00	SAND & GRAVEL
2013281	5847		18	SR	DEFIANCE	HICKSVILLE	41.29864	-84.71141	65	6	100	25	4.00	8000.00	SAND & GRAVEL
800133	8398		CASEBEER MILLER	RD	DEFIANCE	HICKSVILLE	41.318462	-84.788196	85	40	25	6	4.17	8333.33	SAND & GRAVEL
476402	6794		BUCKSKIN	RD	DEFIANCE	HICKSVILLE	41.32532	-84.68999	50	10	30	7	4.29	8571.43	SAND & GRAVEL
476490			GORDON CREEK ADDITION		DEFIANCE	HICKSVILLE			133	23	30	7	4.29	8571.43	SAND & GRAVEL
439297			18	SR	DEFIANCE	HICKSVILLE			52	4	35	8	4.38	8750.00	SAND & GRAVEL
298447	4216		ROSEDALE		DEFIANCE	HICKSVILLE	41.3801	-84.69042	35	26	40	9	4.44	8888.89	SAND & GRAVEL
433026			PRICE	RD	DEFIANCE	HICKSVILLE			60	8	45	10	4.50	9000.00	SAND & GRAVEL
661805			WONDERLY	RD	DEFIANCE	HICKSVILLE			72	28	45	10	4.50	9000.00	SAND & GRAVEL
239601	3198		CONKLE	RD	DEFIANCE	HICKSVILLE	41.394577	-84.799466	100	20	5	0	5	10000.00	SAND & GRAVEL
809599	4556		SEEVERS	RD	DEFIANCE	HICKSVILLE	41.36827	-84.73371	82	52	5	1	5.00	10000.00	SAND & GRAVEL
840552	7694		HICKSVILLE-EDGERTON	RD	DEFIANCE	HICKSVILLE	41.32815	-84.76671	102	35	20	4	5.00	10000.00	SAND & GRAVEL
439252			HICKSVILLE-EDGERTON	RD	DEFIANCE	HICKSVILLE			67	20	25	5	5.00	10000.00	SAND & GRAVEL
800052	2492		ROSEDALE	RD	DEFIANCE	HICKSVILLE	41.40462	-84.69066	85	55	25	5	5.00	10000.00	SAND & GRAVEL
557031	7981		SCOTT	RD	DEFIANCE	HICKSVILLE	41.412359	-84.672494	103	25	30	6	5.00	10000.00	SAND & GRAVEL
607716	3586		ARROWSMITH	RD	DEFIANCE	HICKSVILLE	41.353528	-84.755909	122	54	30	6	5.00	10000.00	SAND & GRAVEL
886837	9894		249	SR	DEFIANCE	HICKSVILLE	41.383273	-84.633173	140	17	30	6	5.00	10000.00	SAND & GRAVEL
557009			THIEL/CICERO	RD	DEFIANCE	HICKSVILLE			53	10	35	7	5.00	10000.00	SAND & GRAVEL
298402	2659		HICKSVILLE-EDGERTON		DEFIANCE	HICKSVILLE	41.40012	-84.76726	133	43	50	10	5.00	10000.00	SAND & GRAVEL
439160			BUCKSKIN	RD	DEFIANCE	HICKSVILLE			100	32	50	10	5.00	10000.00	SAND & GRAVEL
439209			49	SR	DEFIANCE	HICKSVILLE			146	16	50	10	5.00	10000.00	SAND & GRAVEL
661766	3021		HICKSVILLE-EDGERTON	RD	DEFIANCE	HICKSVILLE	41.32487	-84.76626	150	30	50	10	5.00	10000.00	SAND & GRAVEL
2028126	6557		FOUNTAIN	ST	DEFIANCE	HICKSVILLE	41.28195	-84.69816	85	1	100	20	5.00	10000.00	SAND & GRAVEL
2044836	10844		BLOSSER	RD	DEFIANCE	HICKSVILLE	41.3542	-84.61463	71	9	100	20	5.00	10000.00	SAND & GRAVEL
2055275	1514		BUCKSKIN	RD	DEFIANCE	HICKSVILLE	41.3232	-84.79035	145	58	100	20	5.00	10000.00	SAND & GRAVEL
526642					DEFIANCE	HICKSVILLE			86	6	50	9	5.56	11111.11	SAND & GRAVEL
468855	3476		ARROWSMITH	RD	DEFIANCE	HICKSVILLE	41.35375	-84.7578	99	47	45	8	5.63	11250.00	SAND & GRAVEL
809618			CASEBEER MILLER	RD	DEFIANCE	HICKSVILLE			105	47	35	6	5.83	11666.67	SAND & GRAVEL
40716	4491		ARROWSMITH	SR	DEFIANCE	HICKSVILLE	41.35363	-84.7387	93	30	6	0	6	12000.00	SAND & GRAVEL
268586	2815		CICERO		DEFIANCE	HICKSVILLE	41.39761	-84.70973	79	60	30	5	6.00	12000.00	SAND & GRAVEL
512583			GORDON CREEK ADDITION		DEFIANCE	HICKSVILLE			131	18	30	5	6.00	12000.00	SAND & GRAVEL
500144	6725		49	SR	DEFIANCE	HICKSVILLE	41.3434	-84.74762	79	36	50	8	6.25	12500.00	SAND & GRAVEL
439159			BUCKSKIN	RD	DEFIANCE	HICKSVILLE			37	20	35	5	7.00	14000.00	SAND & GRAVEL
484897			BEERBOWER		DEFIANCE	HICKSVILLE			101	48	35	5	7.00	14000.00	SAND & GRAVEL
809623	2471		2	SR	DEFIANCE	HICKSVILLE			186	39	35	5	7.00	14000.00	SAND & GRAVEL
527042			49	SR	DEFIANCE	HICKSVILLE			76	15	30	4	7.50	15000.00	SAND & GRAVEL
598053			49	SR	DEFIANCE	HICKSVILLE			147	22	30	4	7.50	15000.00	SAND & GRAVEL
2004169	3720		BUCKSKIN	RD	DEFIANCE	HICKSVILLE	41.32265	-84.75281	134	22	300	40	7.50	15000.00	SAND & GRAVEL
484878					DEFIANCE	HICKSVILLE			82	65	8	0	8	16000.00	SAND & GRAVEL
500115			GORDON CREEK ADDITION		DEFIANCE	HICKSVILLE			135	20	40	5	8.00	16000.00	SAND & GRAVEL
840520	4439		2	SR	DEFIANCE	HICKSVILLE			139	35	40	5	8.00	16000.00	SAND & GRAVEL
729679	2659		HUBER	RD	DEFIANCE	HICKSVILLE	41.33896	-84.77146	144	52	25	3	8.33	16666.67	SAND & GRAVEL
740643	1285		SPENCERVILLE-HICKSVILLE	RD	DEFIANCE	HICKSVILLE	41.297958	-84.798873	82	39	25	3	8.33	16666.67	SAND & GRAVEL
244112	5908		KRAMER		DEFIANCE	HICKSVILLE	41.40754	-84.71119	100	50	10	0	10	20000.00	SAND & GRAVEL
424121	3649		CICERO	RD	DEFIANCE	HICKSVILLE	41.38786	-84.70958	79	55	10	0	10	20000.00	SAND & GRAVEL
512524			SCOTT	RD	DEFIANCE	HICKSVILLE			52	33	10	0	10	20000.00	SAND & GRAVEL
512543			WILLIAMS-DEFIANCE COUNTY LINE	CR	DEFIANCE	HICKSVILLE			185	56	10	0	10	20000.00	SAND & GRAVEL
527004	5357		KRAMER	RD	DEFIANCE	HICKSVILLE	41.40793	-84.71766	60	44	10	0	10	20000.00	SAND & GRAVEL
539459			BUCKSKIN	RD	DEFIANCE	HICKSVILLE			148	29	10	0	10	20000.00	SAND & GRAVEL

WATER WELLS LOCATED NORTHWEST OF THE BAND OF FLOWING WELLS

WELL LOG NO	ST NO	ST DIR CODE	STREET NAME	ST TYPE CODE	CNTY	TWP	LATITUDE	LONGITUDE	TOTAL DEPTH	WATER LEVEL	TEST RATE	DRAW DOWN	SPECIFIC CAPACITY	TRANSMISSITY	AQUIFER
539489			OHIO-INDIANA STATE LINE	SR	DEFIANCE	HICKSVILLE			74	45	10	0	10	20000.00	SAND & GRAVEL
557011	3948		RIDENOUR	RD	DEFIANCE	HICKSVILLE	41.38525	-84.669969	47	26	10	0	10	20000.00	SAND & GRAVEL
562547			18	SR	DEFIANCE	HICKSVILLE			94	57	10	0	10	20000.00	SAND & GRAVEL
569712	2739		ARROWSMITH		DEFIANCE	HICKSVILLE	41.35345	-84.76981	76	46	10	0	10	20000.00	SAND & GRAVEL
569736			SCOTT	RD	DEFIANCE	HICKSVILLE			122	30	10	0	10	20000.00	SAND & GRAVEL
573957	3546		249	SR	DEFIANCE	HICKSVILLE	41.38276	-84.757	83	58	10	0	10	20000.00	SAND & GRAVEL
603085	1486		CONKLE	RD	DEFIANCE	HICKSVILLE	41.42035	-84.78613	114	48	10	0	10	20000.00	SAND & GRAVEL
607703			HICKSVILLE-EDGERTON	RD	DEFIANCE	HICKSVILLE			119	24	10	0	10	20000.00	SAND & GRAVEL
607704	3495		49	SR	DEFIANCE	HICKSVILLE	41.38998	-84.74846	118	61	10	0	10	20000.00	SAND & GRAVEL
615675			SCOTT	RD	DEFIANCE	HICKSVILLE			63	32	10	0	10	20000.00	SAND & GRAVEL
644353			CASEBEER MILLER	RD	DEFIANCE	HICKSVILLE			79	49	10	0	10	20000.00	SAND & GRAVEL
644372	6076		LAKE	RD	DEFIANCE	HICKSVILLE	41.352771	-84.728718	211	27	10	0	10	20000.00	SAND & GRAVEL
650262			WILLIAMS-DEFIANCE COUNTY LINE	RD	DEFIANCE	HICKSVILLE			105	50	10	0	10	20000.00	SAND & GRAVEL
656255	9501		BEERBOWER		DEFIANCE	HICKSVILLE	41.39791	-84.63873	81	14	10	0	10	20000.00	SAND & GRAVEL
661405	7975		249		DEFIANCE	HICKSVILLE			101	26	10	0	10	20000.00	SAND & GRAVEL
675331	7751		249	SR	DEFIANCE	HICKSVILLE	41.38304	-84.67205	64	20	10	0	10	20000.00	SAND & GRAVEL
698777			249	SR	DEFIANCE	HICKSVILLE			105	38	10	0	10	20000.00	SAND & GRAVEL
745117	9980		CASEBEER MILLER	RD	DEFIANCE	HICKSVILLE	41.29886	-84.78595		25	10	0	10	20000.00	SAND & GRAVEL
573979			2	SR	DEFIANCE	HICKSVILLE			123	30	30	3	10.00	20000.00	SAND & GRAVEL
603077	8660		BEERBOWER	RD	DEFIANCE	HICKSVILLE	41.397459	-84.657284	63	20	30	3	10.00	20000.00	SAND & GRAVEL
603072			FARMER MARK	RD	DEFIANCE	HICKSVILLE			63	18	40	4	10.00	20000.00	SAND & GRAVEL
439263	7794		GINGRICH	RD	DEFIANCE	HICKSVILLE			41	14	50	5	10.00	20000.00	SAND & GRAVEL
500134			SEEVERS/ROSEDALE	RD	DEFIANCE	HICKSVILLE			118	35	50	5	10.00	20000.00	SAND & GRAVEL
526556	2871		BUCKSKIN	RD	DEFIANCE	HICKSVILLE	41.326493	-84.769591	83	35	50	5	10.00	20000.00	SAND & GRAVEL
877544	6632		THIEL	RD	DEFIANCE	HICKSVILLE	41.3106	-84.69542	85	3	50	5	10.00	20000.00	SAND & GRAVEL
268595			HICKSVILLE-EDGERTON	RD	DEFIANCE	HICKSVILLE	41.303678	-84.766992	149	12	100	10	10.00	20000.00	SAND & GRAVEL
2040330	5718		49	SR	DEFIANCE	HICKSVILLE	41.35565	-84.7488	225	38	100	10	10.00	20000.00	SAND & GRAVEL
2002609	4040	W	FARMER MARK	RD	DEFIANCE	HICKSVILLE	41.3827	-84.63177	140	10	150	15	10.00	20000.00	SAND & GRAVEL
2018577	11966		CASEBEER MILLER	RD	DEFIANCE	HICKSVILLE	41.26757	-84.78605	131	13	150	15	10.00	20000.00	SAND & GRAVEL
481750			249	SR	DEFIANCE	HICKSVILLE			82	54.5	11	0	11	22000.00	SAND & GRAVEL
424150			SCOTT/FARMER MARK	RD	DEFIANCE	HICKSVILLE			82	28	60	5	12.00	24000.00	SAND & GRAVEL
512540			HICKSVILLE-EDGERTON	RD	DEFIANCE	HICKSVILLE			88	37	50	4	12.50	25000.00	SAND & GRAVEL
770907			BRYAN	SR	DEFIANCE	HICKSVILLE	41.298422	-84.775161	183	29	500	40	12.50	25000.00	SAND & GRAVEL
526579			CONKLE	RD	DEFIANCE	HICKSVILLE			88	17	40	3	13.33	26666.67	SAND & GRAVEL
557030	6027		BUCKSKIN	RD	DEFIANCE	HICKSVILLE	41.32523	-84.70855	82	25	40	3	13.33	26666.67	SAND & GRAVEL
2001350	3400		DEFIANCE-PAULDING COUNTY LINE	RD	DEFIANCE	HICKSVILLE	41.25292	-84.74406	56	2	200	15	13.33	26666.67	SAND & GRAVEL
2055284	12355		49	SR	DEFIANCE	HICKSVILLE	41.26146	-84.759	50	4	200	15	13.33	26666.67	SAND & GRAVEL
768231	1134		CONKLE	RD	DEFIANCE	HICKSVILLE	41.424165	-84.780946	248	14	15	1	15.00	30000.00	SAND & GRAVEL
562521	2574		BUCKSKIN	RD	DEFIANCE	HICKSVILLE	41.324042	-84.774448	167	29	30	2	15.00	30000.00	SAND & GRAVEL
615672					DEFIANCE	HICKSVILLE			132	12	30	2	15.00	30000.00	SAND & GRAVEL
910752	7106		CASEBEER MILLER	RD	DEFIANCE	HICKSVILLE	41.338	-84.786	99	69	30	2	15.00	30000.00	SAND & GRAVEL
424135					DEFIANCE	HICKSVILLE			94	25	60	4	15.00	30000.00	SAND & GRAVEL
476436			GORDON CREEK ADDITION	EST	DEFIANCE	HICKSVILLE			135	24	60	4	15.00	30000.00	SAND & GRAVEL
500143			HICKSVILLE-EDGERTON	RD	DEFIANCE	HICKSVILLE			143	35	60	4	15.00	30000.00	SAND & GRAVEL
527035			FARMER MARK	RD	DEFIANCE	HICKSVILLE			117	21	60	4	15.00	30000.00	SAND & GRAVEL
414678	2015		18	SR	DEFIANCE	HICKSVILLE			75	31	50	3	16.67	33333.33	SAND & GRAVEL
468865			249	SR	DEFIANCE	HICKSVILLE			80	54	50	3	16.67	33333.33	SAND & GRAVEL
526555			GORDON CREEK ADDITION	ST	DEFIANCE	HICKSVILLE			130	18	50	3	16.67	33333.33	SAND & GRAVEL
782168	5233		HICKSVILLE-EDGERTON	RD	DEFIANCE	HICKSVILLE	41.364812	-84.766693	198	57	50	3	16.67	33333.33	SAND & GRAVEL
795426	9267		LAKE	RD	DEFIANCE	HICKSVILLE	41.306605	-84.727976	65	15	50	3	16.67	33333.33	SAND & GRAVEL
607740	4493		CICERO	RD	DEFIANCE	HICKSVILLE	41.37334	-84.70942	75	28	35	2	17.50	35000.00	SAND & GRAVEL
2002620	4742	S	ARROWSMITH	RD	DEFIANCE	HICKSVILLE	41.35349	-84.73335	117	34	350	20	17.50	35000.00	SAND & GRAVEL
2044023			ROSEDALE	RD	DEFIANCE	HICKSVILLE	41.38723	-84.68997	68	24	500	28	17.86	35714.29	SAND & GRAVEL
512599			CICERO	RD	DEFIANCE	HICKSVILLE			70	6	20	0	20	40000.00	SAND & GRAVEL
526617			CASEBEER MILLER	RD	DEFIANCE	HICKSVILLE			74	30	40	2	20.00	40000.00	SAND & GRAVEL
615668			LAKE	RD	DEFIANCE	HICKSVILLE			84	10	40	2	20.00	40000.00	SAND & GRAVEL
620984	2894		ARROWSMITH	RD	DEFIANCE	HICKSVILLE	41.35375	-84.76825	92	45	40	2	20.00	40000.00	SAND & GRAVEL
782154	8608		2	SR	DEFIANCE	HICKSVILLE			94	11	40	2	20.00	40000.00	SAND & GRAVEL
800140			BEERBOWER	RD	DEFIANCE	HICKSVILLE			122	13	40	2	20.00	40000.00	SAND & GRAVEL
840527	3874		ROSEDALE	RD	DEFIANCE	HICKSVILLE	41.38364	-84.69056	78	30	40	2	20.00	40000.00	SAND & GRAVEL
484931	2858		ARROWSMITH	RD	DEFIANCE	HICKSVILLE	41.35163	-84.769913	187	49	60	3	20.00	40000.00	SAND & GRAVEL
2011911	1290		BUCKSKIN	RD	DEFIANCE	HICKSVILLE	41.32379	-84.79869	161	58	100	5	20.00	40000.00	SAND & GRAVEL
2028787	4615		WILLIAMS CENTER-CECIL	RD	DEFIANCE	HICKSVILLE	41.37447	-84.61125	46	10	100	5	20.00	40000.00	SAND & GRAVEL
2035692	7265		249	SR	DEFIANCE	HICKSVILLE	41.38327	-84.68523	67	21	100	5	20.00	40000.00	SAND & GRAVEL
2035693	12402		49	SR	DEFIANCE	HICKSVILLE	41.260517	-84.76134	52	2	100	5	20.00	40000.00	SAND & GRAVEL

WATER WELLS LOCATED NORTHWEST OF THE BAND OF FLOWING WELLS

WELL LOG NO	ST NO	ST DIR CODE	STREET NAME	ST TYPE CODE	CNTY	TWP	LATITUDE	LONGITUDE	TOTAL DEPTH	WATER LEVEL	TEST RATE	DRAW DOWN	SPECIFIC CAPACITY	TRANSMISSITY	AQUIFER
468816			HICKSVILLE-EDGERTON	RD	DEFIANCE	HICKSVILLE			53	28	45	2	22.50	45000.00	SAND & GRAVEL
877570			18	SR	DEFIANCE	HICKSVILLE			86	4	70	3	23.33	46666.67	SAND & GRAVEL
351563	11907		2	SR	DEFIANCE	HICKSVILLE	41.2714	-84.8016	57	2.5	25	0	25	50000.00	SAND & GRAVEL
886844	3163		ARROWSMITH	RD	DEFIANCE	HICKSVILLE	41.35365	-84.74845	79	57	25	1	25.00	50000.00	SAND & GRAVEL
439346			HICKSVILLE-EDGERTON	RD	DEFIANCE	HICKSVILLE			70	25	50	2	25.00	50000.00	SAND & GRAVEL
484913			CASEBEER MILLER	RD	DEFIANCE	HICKSVILLE			70	51	50	2	25.00	50000.00	SAND & GRAVEL
500145			OHIO-INDIANA STATE LINE	RD	DEFIANCE	HICKSVILLE			143	18	50	2	25.00	50000.00	SAND & GRAVEL
512577			HEISLER	RD	DEFIANCE	HICKSVILLE			106	54	50	2	25.00	50000.00	SAND & GRAVEL
539496	10534		CLEMMER		DEFIANCE	HICKSVILLE			46	6	50	2	25.00	50000.00	SAND & GRAVEL
2010560			INDUSTRIAL	DR	DEFIANCE	HICKSVILLE	41.30716	-84.75979	160	9	50	2	25.00	50000.00	SAND & GRAVEL
629091	6009		JERICHO	RD	DEFIANCE	HICKSVILLE	41.26727	-84.7083	75	7	80	3	26.67	53333.33	SAND & GRAVEL
484870			ARROWSMITH	RD	DEFIANCE	HICKSVILLE	41.353563	-84.69311	85	22	500	17	29.41	58823.53	SAND & GRAVEL
607745			WONDERLY	RD	DEFIANCE	HICKSVILLE			106	29	30	1	30.00	60000.00	SAND & GRAVEL
661787	2420		BEHNFELDT	RD	DEFIANCE	HICKSVILLE	41.40473	-84.57358	55	6	30	0	30	60000.00	SAND & GRAVEL
701457			SCOTT	RD	DEFIANCE	HICKSVILLE			150	28	30	0	30	60000.00	SAND & GRAVEL
762285	6597		CASEBEER MILLER	RD	DEFIANCE	HICKSVILLE	41.34486	-84.78628	100	60	30	0	30	60000.00	SAND & GRAVEL
886742	6885		CICERO	RD	DEFIANCE	HICKSVILLE	41.34126	-84.70925	61	26	30	1	30.00	60000.00	SAND & GRAVEL
433036	1225		CICERO	RD	DEFIANCE	HICKSVILLE	41.42012	-84.70992	90	70	60	2	30.00	60000.00	SAND & GRAVEL
500087			CICERO	RD	DEFIANCE	HICKSVILLE			50	10	60	2	30.00	60000.00	SAND & GRAVEL
500092			249	SR	DEFIANCE	HICKSVILLE			46	25	60	2	30.00	60000.00	SAND & GRAVEL
632134			HUBER	RD	DEFIANCE	HICKSVILLE			131	11	60	2	30.00	60000.00	SAND & GRAVEL
689603	11090		CASEBEER MILLER	RD	DEFIANCE	HICKSVILLE	41.279883	-84.78613	94	2	100	3	33.33	66666.67	SAND & GRAVEL
820574	1621		18	SR	DEFIANCE	HICKSVILLE			87	5	35	1	35.00	70000.00	SAND & GRAVEL
298433	3933		249	SR	DEFIANCE	HICKSVILLE			91	70	40	0	40	80000.00	SAND & GRAVEL
526645	7171		SEEVERS	RD	DEFIANCE	HICKSVILLE	41.36842	-84.68547	48	10	40	1	40.00	80000.00	SAND & GRAVEL
638462	1080		HEISLER	RD	DEFIANCE	HICKSVILLE	41.42548	-84.72015	82	50	40	1	40.00	80000.00	SAND & GRAVEL
661849	8303		HICKSVILLE-EDGERTON	RD	DEFIANCE	HICKSVILLE	41.320597	-84.766283	170	35	40	0	40	80000.00	SAND & GRAVEL
772430	8394		CASEBEER MILLER	RD	DEFIANCE	HICKSVILLE	41.318376	-84.788761	100	41	40	1	40.00	80000.00	SAND & GRAVEL
800090	2631		BUCKSKIN	RD	DEFIANCE	HICKSVILLE	41.325822	-84.77391	158	33	40	1	40.00	80000.00	SAND & GRAVEL
833713	4657		ROSEDALE	RD	DEFIANCE	HICKSVILLE	41.37354	-84.69012	86	29	40	1	40.00	80000.00	SAND & GRAVEL
468811			BEERBOWER/CICERO	RD	DEFIANCE	HICKSVILLE			83	52	45	1	45.00	90000.00	SAND & GRAVEL
615683			CICERO	RD	DEFIANCE	HICKSVILLE			97	14	45	1	45.00	90000.00	SAND & GRAVEL
840553	7101		CASEBEER MILLER	RD	DEFIANCE	HICKSVILLE	41.33692	-84.78602	139	50	45	1	45.00	90000.00	SAND & GRAVEL
313648			18	SR	DEFIANCE	HICKSVILLE			49	6	50	0	50	100000.00	SAND & GRAVEL
322301					DEFIANCE	HICKSVILLE			60	16	50	0	50	100000.00	SAND & GRAVEL
331616			HICKSVILLE-EDGERTON	RD	DEFIANCE	HICKSVILLE			79	24	50	0	50	100000.00	SAND & GRAVEL
439307			GINGRICH	RD	DEFIANCE	HICKSVILLE			87	21	50	1	50.00	100000.00	SAND & GRAVEL
768271	5017		SEEVERS	RD	DEFIANCE	HICKSVILLE	41.36825	-84.7285	115	43	50	0	50	100000.00	SAND & GRAVEL
809617	8820		HICKSVILLE-EDGERTON	RD	DEFIANCE	HICKSVILLE	41.312981	-84.76697	90	28	50		50	100000.00	SAND & GRAVEL
820600			SCOTT	RD	DEFIANCE	HICKSVILLE			109	30	50	1	50.00	100000.00	SAND & GRAVEL
840522	8700		249	SR	DEFIANCE	HICKSVILLE	41.38336	-84.65517	77	15	50		50	100000.00	SAND & GRAVEL
845657	8677		CASEBEER MILLER	RD	DEFIANCE	HICKSVILLE	41.315087	-84.785759	182	39	50		50	100000.00	SAND & GRAVEL
845682	7040		CICERO	RD	DEFIANCE	HICKSVILLE	41.338781	-84.709911	123	28	50	0	50	100000.00	SAND & GRAVEL
845683	11679		TIM BETTS	RD	DEFIANCE	HICKSVILLE	41.271665	-84.746412	89		50	0	50	100000.00	SAND & GRAVEL
2026916	5455		BEERBOWER	RD	DEFIANCE	HICKSVILLE	41.39757	-84.71995	135	60	50	0	50	100000.00	SAND & GRAVEL
629077			249	SR	DEFIANCE	HICKSVILLE			139	1	100	2	50.00	100000.00	SAND & GRAVEL
667733	11717		2	SR	DEFIANCE	HICKSVILLE	41.273218	-84.798582	65	6	60	1	60.00	120000.00	SAND & GRAVEL
716160	7431		OHIO-INDIANA STATE LINE	RD	DEFIANCE	HICKSVILLE			157	57	60	1	60.00	120000.00	SAND & GRAVEL
772423	4703		249	SR	DEFIANCE	HICKSVILLE	41.383315	-84.734814	250	49	60	1	60.00	120000.00	SAND & GRAVEL
667735	5682		HICKSVILLE-EDGERTON	RD	DEFIANCE	HICKSVILLE	41.36162	-84.76707	84	53	70	1	70.00	140000.00	SAND & GRAVEL
651289	7524		CICERO	RD	DEFIANCE	HICKSVILLE	41.331824	-84.709502	87	14	75	1	75.00	150000.00	SAND & GRAVEL
800095			OPENLANDER	RD	DEFIANCE	HICKSVILLE			78	2	75	0	75	150000.00	SAND & GRAVEL
809579	4597		ROSEDALE	RD	DEFIANCE	HICKSVILLE	41.38296	-84.69033	90	32	75	0	75	150000.00	SAND & GRAVEL
795433	9849		LAKE	RD	DEFIANCE	HICKSVILLE	41.29817	-84.727602	122	12	100	0	100	200000.00	SAND & GRAVEL
845661	11860		BEERBOWER	RD	DEFIANCE	HICKSVILLE	41.39761	-84.57239	119	10	100	0	100	200000.00	SAND & GRAVEL
2040332	3138		CEMETERY	RD	DEFIANCE	HICKSVILLE	41.39601	-84.64054	63.5	8	100	1	100.00	200000.00	SAND & GRAVEL
2024149	8844		BLACKER	RD	DEFIANCE	HICKSVILLE	41.34649	-84.665719	133	19	250	0	250	500000.00	SAND & GRAVEL
2055118	5080		WONDERLY	RD	DEFIANCE	HICKSVILLE	41.36636	-84.64625	145	3	10	125	0.08	160.00	SAND/CLAY/GRAVEL
9926031					FULTON	GORHAM	41.679329	-84.321669	45	20	5	32	0.16	312.50	GRAVEL
60216			19	CR	FULTON	GORHAM	41.617432	-84.231744	110	4	5	30	0.17	333.33	GRAVEL
9926032					FULTON	GORHAM	41.679329	-84.321669	45	21	8	36	0.22	444.44	GRAVEL
702936	10034		66	SR	FULTON	GORHAM			114	0	7	30	0.23	466.67	GRAVEL
267430			HJ	CR	FULTON	GORHAM	41.594567	-84.242774	143	15	15	60	0.25	500.00	GRAVEL
346897			L	CR	FULTON	GORHAM	41.62376	-84.293051	73	3	4	15	0.27	533.33	GRAVEL
468836			20	USRT	FULTON	GORHAM	41.588447	-84.357158	98	4	9	30	0.30	600.00	GRAVEL
173212			21	CR	FULTON	GORHAM	41.6003	-84.268718	160	12	3	10	0.30	600.00	GRAVEL
346158			J	CR	FULTON	GORHAM	41.601793	-84.300453	117	9	7	20	0.35	700.00	GRAVEL
723215	9229		22	SR	FULTON	GORHAM			118	35	20	50	0.40	800.00	GRAVEL
231717			20	CR	FULTON	GORHAM	41.674726	-84.287384	69	8	5	10	0.50	1000.00	GRAVEL

WATER WELLS LOCATED NORTHWEST OF THE BAND OF FLOWING WELLS

WELL LOG NO	ST NO	ST DIR CODE	STREET NAME	ST TYPE CODE	CNTY	TWP	LATITUDE	LONGITUDE	TOTAL DEPTH	WATER LEVEL	TEST RATE	DRAW DOWN	SPECIFIC CAPACITY	TRANSMISSITY	AQUIFER
267403			J	CR	FULTON	GORHAM	41.603674	-84.256684	94	10	10	20	0.50	1000.00	GRAVEL
21225					FULTON	GORHAM			21	8	4	5	0.80	1600.00	GRAVEL
46323			20	USRT	FULTON	GORHAM	41.672974	-84.30781	32	15	4	5	0.80	1600.00	GRAVEL
294382			22	CR	FULTON	GORHAM	41.613528	-84.288169	80	5	4	5	0.80	1600.00	GRAVEL
229231			T	CR	FULTON	GORHAM			107	3.5	8	10	0.80	1600.00	GRAVEL
64969			T	TR	FULTON	GORHAM	41.69435	-84.339356	80	26	5	6	0.83	1666.67	GRAVEL
148179			N	CR	FULTON	GORHAM	41.652546	-84.343325	114	30	10	10	1.00	2000.00	GRAVEL
308426			127	SR	FULTON	GORHAM	41.676447	-84.360782	67	34	20	20	1.00	2000.00	GRAVEL
317825			T	CR	FULTON	GORHAM	41.693614	-84.392881	74	32	11	10	1.10	2200.00	GRAVEL
793386	11275		20-1	RD	FULTON	GORHAM			174	13	30	25	1.20	2400.00	GRAVEL
308404			26-2	CR	FULTON	GORHAM	41.615117	-84.37136	85	27	10	8	1.25	2500.00	GRAVEL
46333			N	CR	FULTON	GORHAM	41.651887	-84.318177	25	18	8	6	1.33	2666.67	GRAVEL
294383			20	USRT	FULTON	GORHAM	41.67441	-84.313039	26	2	20	15	1.33	2666.67	GRAVEL
693977			T	CR	FULTON	GORHAM			70	36	50	36	1.39	2777.78	GRAVEL
267409			T	CR	FULTON	GORHAM	41.696668	-84.265142	95	8	15	10	1.50	3000.00	GRAVEL
406834			M	CR	FULTON	GORHAM	41.623858	-84.371565	188	70	15	10	1.50	3000.00	GRAVEL
875759	25018		L	CR	FULTON	GORHAM	41.6227	-84.34425	133	19	20	13	1.54	3076.92	GRAVEL
79782			66	SR	FULTON	GORHAM			60	37	8	5	1.60	3200.00	GRAVEL
203569			T	CR	FULTON	GORHAM	41.696412	-84.255964	54	17	5	3	1.67	3333.33	GRAVEL
410210			20	USRT	FULTON	GORHAM	41.678668	-84.25088	99	8	15	8	1.88	3750.00	GRAVEL
702931	20860		H	CR	FULTON	GORHAM			157	17	15	8	1.88	3750.00	GRAVEL
385448			MARZOLF	DR	FULTON	GORHAM	41.640553	-84.376029	216	18	25	12	2.08	4166.67	GRAVEL
288800			25	CR	FULTON	GORHAM	41.60964	-84.341551	123	1	10	4	2.50	5000.00	GRAVEL
328811			66	SR	FULTON	GORHAM	41.662617	-84.327351	43	7	25	10	2.50	5000.00	GRAVEL
346898			21	CR	FULTON	GORHAM	41.634728	-84.266721	107	2.5	8	3	2.67	5333.33	GRAVEL
229202			19	CR	FULTON	GORHAM	41.633342	-84.229367	116	1	30	10	3.00	6000.00	GRAVEL
288797			25	RD	FULTON	GORHAM	41.600952	-84.342048	70	8	20	6	3.33	6666.67	GRAVEL
702950	11584		23	CR	FULTON	GORHAM			64	8	30	8	3.75	7500.00	GRAVEL
716154	21032		L/21	CR	FULTON	GORHAM			116	8	30	8	3.75	7500.00	GRAVEL
38654			20	USRT	FULTON	GORHAM	41.678337	-84.232201	132	4	5	1	5.00	10000.00	GRAVEL
638495			MARTOLF	DR	FULTON	GORHAM	41.640316	-84.3719	182	38	60	10	6.00	12000.00	GRAVEL
775991			25	CR	FULTON	GORHAM			86	2	20	3	6.67	13333.33	GRAVEL
288787			23	CR	FULTON	GORHAM	41.690757	-84.307383	59	20	15	2	7.50	15000.00	GRAVEL
629080			M-N	CR	FULTON	GORHAM	41.644123	-84.36866	198	22	75	10	7.50	15000.00	GRAVEL
308447			26-2	CR	FULTON	GORHAM	41.602281	-84.37014	108	19	10	0	10	20000.00	GRAVEL
615678			T	CR	FULTON	GORHAM	41.697738	-84.270609	108	14	10	0	10	20000.00	GRAVEL
667743			28	RD	FULTON	GORHAM	41.661111	-84.39861	101	36	10	0	10.00	20000.00	GRAVEL
317844			J	CR	FULTON	GORHAM	41.600972	-84.29615	140	9	30	3	10.00	20000.00	GRAVEL
440922			20/L	CR	FULTON	GORHAM	41.622596	-84.247406	128	3	25	2	12.50	25000.00	GRAVEL
93428			T	CR	FULTON	GORHAM	41.695047	-84.325018	55	24	15	1	15.00	30000.00	GRAVEL
440926			T	CR	FULTON	GORHAM	41.696109	-84.274316	82	18	18	1	18.00	36000.00	GRAVEL
267229			M	CR	FULTON	GORHAM	41.635957	-84.322041	68	23	20	0	20.00	40000.00	GRAVEL
720699			MANZOLT	DR	FULTON	GORHAM			135	28	20	0	20.00	40000.00	GRAVEL
863604	21018		T	RD	FULTON	GORHAM			120	8	65	3	21.67	43333.33	GRAVEL
308450			HJ	CR	FULTON	GORHAM	41.591649	-84.357377	137		25	0	25.00	50000.00	GRAVEL
632135			M-N	CR	FULTON	GORHAM	41.64396	-84.372894	200	11	60	2	30.00	60000.00	GRAVEL
9926094					FULTON	GORHAM	41.676197	-84.320321	48	17	300	9	33.33	66666.67	GRAVEL
762272			T	RD	FULTON	GORHAM			70	32	45	1	45.00	90000.00	GRAVEL
661831			20	CR	FULTON	GORHAM	41.640709	-84.247976	110	5	50	0	50.00	100000.00	GRAVEL
840507	11930		26-1	CR	FULTON	GORHAM			187	47	50	1	50.00	100000.00	GRAVEL
903706	20		E	SR	FULTON	GORHAM			50	18	50	1	50.00	100000.00	GRAVEL
873183	11383		66	SR	FULTON	GORHAM	41.630641	-84.326801	130	1	100	2	50.00	100000.00	GRAVEL
800082			S	CR	FULTON	GORHAM			115	36	60	0	60.00	120000.00	GRAVEL
820573	14900		22	RD	FULTON	GORHAM			93	14	70	1	70.00	140000.00	GRAVEL
840531	10125		21-2	CR	FULTON	GORHAM			123	3	5	51	0.10	196.08	GRAVEL & CLAY
897858	9756		21	CR	FULTON	GORHAM			108	21	50	3	16.67	33333.33	GRAVEL & CLAY
840514	25555		T	CR	FULTON	GORHAM			51	33	30		30	60000.00	GRAVEL & CLAY
853042	26970		S	CR	FULTON	GORHAM			132	37	60		60	120000.00	GRAVEL & CLAY
754948	26909		M/N	RD	FULTON	GORHAM			216	15	80	0	80	160000.00	GRAVEL & CLAY
852969	26901		MN	RD	FULTON	GORHAM			180	18	80	1	80.00	160000.00	GRAVEL & CLAY
793414	26061		M	CR	FULTON	GORHAM			158	28	9	30	0.30	600.00	GRAVEL & SAND
348179					FULTON	GORHAM			130	16	8	86	0.09	186.05	HARDPAN
717819			19/H	CR	FULTON	GORHAM			146	20	15	35	0.43	857.14	HARDPAN
308430			J	CR	FULTON	GORHAM	41.601977	-84.23441	132	8	10	20	0.50	1000.00	HARDPAN
717815			20	CR	FULTON	GORHAM			78	4	15	10	1.50	3000.00	HARDPAN
697648			20	CR	FULTON	GORHAM			114	15	10	0	10	20000.00	HARDPAN
308431			J	CR	FULTON	GORHAM	41.60181	-84.243473	138	6	10	100	0.10	200.00	MUD
229211			L M	CR	FULTON	GORHAM	41.631105	-84.254704	122	1.5	2	60	0.03	66.67	SAND
138154			20	CR	FULTON	GORHAM	41.636858	-84.245129	127	25	2	50	0.04	80.00	SAND
93423			20	CR	FULTON	GORHAM	41.636858	-84.245129	117	39	2	40	0.05	100.00	SAND
372207			M-N	CR	FULTON	GORHAM	41.645818	-84.36827	109	22	5	60	0.08	166.67	SAND
267416			J	CR	FULTON	GORHAM	41.601039	-84.295355	110	26	5	50	0.10	200.00	SAND
775983	11400		66	SR	FULTON	GORHAM			133	7	8	80	0.10	200.00	SAND
869551					FULTON	GORHAM			119	10	9	75	0.12	240.00	SAND
474259			MN	RD	FULTON	GORHAM	41.642464	-84.250213	108	6	5	40	0.13	250.00	SAND
267408			26	CR	FULTON	GORHAM	41.650002	-84.360602	114	28	4	30	0.13	266.67	SAND
288764			HJ	CR	FULTON	GORHAM	41.594051	-84.23679	136	27	4	30	0.13	266.67	SAND
346874			20	USRT	FULTON	GORHAM	41.672833	-84.342735	77	25	5	32	0.16	312.50	SAND

WATER WELLS LOCATED NORTHWEST OF THE BAND OF FLOWING WELLS

WELL LOG NO	ST NO	ST DIR CODE	STREET NAME	ST TYPE CODE	CNTY	TWP	LATITUDE	LONGITUDE	TOTAL DEPTH	WATER LEVEL	TEST RATE	DRAW DOWN	SPECIFIC CAPACITY	TRANSMISSITY	AQUIFER
46313			66	SR	FULTON	GORHAM	41.636309	-84.374688	49	25	2	10	0.20	400.00	SAND
410247			M-N	CR	FULTON	GORHAM	41.693351	-84.396103	78	30	6	30	0.20	400.00	SAND
308437			20	USRT	FULTON	GORHAM	41.588086	-84.356861	140	8	6	20	0.30	600.00	SAND
262144			25	CR	FULTON	GORHAM	41.641865	-84.340237	67	20	7	20	0.35	700.00	SAND
346179			M-N	CR	FULTON	GORHAM	41.666438	-84.392063	64	36	7	20	0.35	700.00	SAND
731773			26	CR	FULTON	GORHAM			96	4	15	40	0.38	750.00	SAND
372228			127	SR	FULTON	GORHAM	41.700434	-84.361449	83	38	6	15	0.40	800.00	SAND
653032			MARTOLF	DR	FULTON	GORHAM	41.640642	-84.374048	90	29	12	25	0.48	960.00	SAND
148198			20	CR	FULTON	GORHAM	41.674742	-84.288	58	15	5	10	0.50	1000.00	SAND
778786	25988		HS	SR	FULTON	GORHAM			116	6	15	25	0.60	1200.00	SAND
439173			M-N	CR	FULTON	GORHAM	41.695572	-84.396089	56	28	30	50	0.60	1200.00	SAND
635208			20	USRT	FULTON	GORHAM	41.678559	-84.239844	135	1	20	30	0.67	1333.33	SAND
148196			J	CR	FULTON	GORHAM	41.601532	-84.36345	132	6	35	50	0.70	1400.00	SAND
512563			27	CR	FULTON	GORHAM	41.641185	-84.378908	60	30	15	20	0.75	1500.00	SAND
46331			20	SR	FULTON	GORHAM	41.695736	-84.328624	52	25	8	10	0.80	1600.00	SAND
320855			M	CR	FULTON	GORHAM	41.63748	-84.374584	49	30	6	6	1.00	2000.00	SAND
262146			22	CR	FULTON	GORHAM	41.688307	-84.289131	171	25	8	8	1.00	2000.00	SAND
308408			J	CR	FULTON	GORHAM	41.601532	-84.36345	126	8	10	8	1.25	2500.00	SAND
294384			L	CR	FULTON	GORHAM	41.622803	-84.34299	100	21	20	15	1.33	2666.67	SAND
485765			M-N	CR	FULTON	GORHAM	41.64167	-84.36689	108	23	60	44.5	1.35	2696.63	SAND
197992			S	CR	FULTON	GORHAM	41.681554	-84.317604	43	15	25	18	1.39	2777.78	SAND
393034			M-N	CR	FULTON	GORHAM	41.645818	-84.36827	53	17	25	17	1.47	2941.18	SAND
474263			R	RD	FULTON	GORHAM	41.666619	-84.344815	63	18	12	8	1.50	3000.00	SAND
198319			20	USRT	FULTON	GORHAM	41.671743	-84.299817	35	5	15	10	1.50	3000.00	SAND
632164			HJ	RD	FULTON	GORHAM	41.593492	-84.347267	84	7	30	20	1.50	3000.00	SAND
203568			M-N	CR	FULTON	GORHAM	41.661111	-84.39861	36	12	5	3	1.67	3333.33	SAND
165570			MARTOLF	DR	FULTON	GORHAM	41.695372	-84.386126	112	40	4	2	2.00	4000.00	SAND
160244			21	CR	FULTON	GORHAM	41.66206	-84.267781	60	6	20	10	2.00	4000.00	SAND
229595			M-N	CR	FULTON	GORHAM	41.695372	-84.386126	62	35	10	4	2.50	5000.00	SAND
393022			M.N	RD	FULTON	GORHAM			51	16	20	8	2.50	5000.00	SAND
410238			21	CR	FULTON	GORHAM	41.634728	-84.266721	96	1	20	7	2.86	5714.29	SAND
372212			24	CR	FULTON	GORHAM	41.688559	-84.327647	57	10	15	5	3.00	6000.00	SAND
632194			R	CR	FULTON	GORHAM	41.666838	-84.317293	45	10	15	5	3.00	6000.00	SAND
704409			19	CR	FULTON	GORHAM			63	20	15	5	3.00	6000.00	SAND
231201			20	SR	FULTON	GORHAM	41.665754	-84.366799	48	24	15	4	3.75	7500.00	SAND
346881			26	CR	FULTON	GORHAM	41.666656	-84.359439	54	26	15	4	3.75	7500.00	SAND
317819			23	CR	FULTON	GORHAM	41.688333	-84.30849	48	13	20	5	4.00	8000.00	SAND
439240			M-N	CR	FULTON	GORHAM	41.680156	-84.386891	80	33	50	11	4.55	9090.91	SAND
136102			26	CR	FULTON	GORHAM	41.661108	-84.361125	60	3	15	3	5.00	10000.00	SAND
863532	26801		M/N	CR	FULTON	GORHAM			75	34	15	3	5.00	10000.00	SAND
635201			N	CR	FULTON	GORHAM	41.650906	-84.370425	71	29	20	3	6.67	13333.33	SAND
704403			T	CR	FULTON	GORHAM			70	20	18	0	18	36000.00	SAND
160241			JK	CR	FULTON	GORHAM	41.611803	-84.312385	87	1	20	0	20	40000.00	SAND
173213			L	CR	FULTON	GORHAM	41.623769	-84.25349	86	2	200	10	20.00	40000.00	SAND
268584			L	CR	FULTON	GORHAM	41.623476	-84.33195	95	4	40	0	40	80000.00	SAND
782133	16088		127	SR	FULTON	GORHAM			69	41	40	1	40.00	80000.00	SAND
863537	12137		MARZOFF	LN	FULTON	GORHAM			170	20	40		40	80000.00	SAND
775987	20980		J	CR	FULTON	GORHAM			143	14	3	90	0.03	66.67	SAND & GRAVEL
509152			L-M	RD	FULTON	GORHAM	41.631562	-84.254657	123	8	5	90	0.06	111.11	SAND & GRAVEL
46336					FULTON	GORHAM	41.651875	-84.276648	42	1	2	25	0.08	160.00	SAND & GRAVEL
93422			J	CR	FULTON	GORHAM	41.603832	-84.263464	99	8	3	30	0.10	200.00	SAND & GRAVEL
308425			21	CR	FULTON	GORHAM	41.629175	-84.267052	124	0	4	40	0.10	200.00	SAND & GRAVEL
320869			L	CR	FULTON	GORHAM	41.62294	-84.246442	124	12	8	60	0.13	266.67	SAND & GRAVEL
79753					FULTON	GORHAM	41.642586	-84.251201	109	4	3	20	0.15	300.00	SAND & GRAVEL
38691			20	USRT	FULTON	GORHAM	41.667279	-84.263265	55	3	3	18	0.17	333.33	SAND & GRAVEL
474273			J	CR	FULTON	GORHAM	41.601209	-84.346168	65	6	4	24	0.17	333.33	SAND & GRAVEL
346885			20	USRT	FULTON	GORHAM	41.666559	-84.379307	101	28	5	30	0.17	333.33	SAND & GRAVEL
747292			20	CR	FULTON	GORHAM			114	11	4	22	0.18	363.64	SAND & GRAVEL
372222			L	CR	FULTON	GORHAM	41.62294	-84.371175	97	16	6	30	0.20	400.00	SAND & GRAVEL
79754					FULTON	GORHAM	41.674437	-84.304387	27	15	2	9	0.22	444.44	SAND & GRAVEL
308413			L	CR	FULTON	GORHAM	41.623611	-84.278114	144	3	10	45	0.22	444.44	SAND & GRAVEL
632126			T	CR	FULTON	GORHAM	41.695857	-84.286814	113	12	10	43	0.23	465.12	SAND & GRAVEL
308442			N	CR	FULTON	GORHAM	41.652203	-84.352819	169	30	10	40	0.25	500.00	SAND & GRAVEL
262150			66	SR	FULTON	GORHAM	41.655616	-84.328241	56	3	4	12	0.33	666.67	SAND & GRAVEL
509161			R	CR	FULTON	GORHAM	41.667379	-84.279557	34		5	15	0.33	666.67	SAND & GRAVEL
93434			23	CR	FULTON	GORHAM	41.639445	-84.305901	53	6	4	10	0.40	800.00	SAND & GRAVEL
113067			19	CR	FULTON	GORHAM			147	3	4	10	0.40	800.00	SAND & GRAVEL
173214			J	CR	FULTON	GORHAM	41.603808	-84.275862	96	10	4	10	0.40	800.00	SAND & GRAVEL
138171			26	CR	FULTON	GORHAM	41.650025	-84.360552	94	30	8	20	0.40	800.00	SAND & GRAVEL
758506			20A	USRT	FULTON	GORHAM			130	3	12	30	0.40	800.00	SAND & GRAVEL
824958			66	SR	FULTON	GORHAM			74	3	15	35	0.43	857.14	SAND & GRAVEL
789393			J	CR	FULTON	GORHAM			122	6	20	45	0.44	888.89	SAND & GRAVEL
824989			26-2	CR	FULTON	GORHAM			214	22	20	45	0.44	888.89	SAND & GRAVEL
638472			27-1	CR	FULTON	GORHAM	41.630581	-84.381566	186	33	1	2	0.50	1000.00	SAND & GRAVEL
46338			20	SR	FULTON	GORHAM	41.65831	-84.379545	69	22	4	8	0.50	1000.00	SAND & GRAVEL
138184			J	CR	FULTON	GORHAM	41.603228	-84.276703	98	8	4	8	0.50	1000.00	SAND & GRAVEL
173232			24	CR	FULTON	GORHAM	41.685125	-84.328921	57	27	5	10	0.50	1000.00	SAND & GRAVEL
229244			HJ	CR	FULTON	GORHAM	41.593925	-84.246499	134	8	5	10	0.50	1000.00	SAND & GRAVEL

WATER WELLS LOCATED NORTHWEST OF THE BAND OF FLOWING WELLS

WELL LOG NO	ST NO	ST DIR CODE	STREET NAME	ST TYPE CODE	CNTY	TWP	LATITUDE	LONGITUDE	TOTAL DEPTH	WATER LEVEL	TEST RATE	DRAW DOWN	SPECIFIC CAPACITY	TRANSMISSITY	AQUIFER
650296			20	USRT	FULTON	GORHAM	41.678045	-84.238129	91	1	15	30	0.50	1000.00	SAND & GRAVEL
440906			J	CR	FULTON	GORHAM	41.601014	-84.334434	82	6	8	15	0.53	1066.67	SAND & GRAVEL
758511			T	CR	FULTON	GORHAM			94	15	20	35	0.57	1142.86	SAND & GRAVEL
38680					FULTON	GORHAM	41.636227	-84.361154	65	42	12	20	0.60	1200.00	SAND & GRAVEL
661778			MARTOLF	DR	FULTON	GORHAM	41.638907	-84.379097	178	32	25	40	0.63	1250.00	SAND & GRAVEL
79763					FULTON	GORHAM	41.681624	-84.316768	43	20	8	12	0.67	1333.33	SAND & GRAVEL
414658			S	CR	FULTON	GORHAM	41.68101	-84.394662	53	15	20	30	0.67	1333.33	SAND & GRAVEL
742954			H	CR	FULTON	GORHAM			136	15	20	30	0.67	1333.33	SAND & GRAVEL
789365			T	CR	FULTON	GORHAM			99	10	15	20	0.75	1500.00	SAND & GRAVEL
789391			T	CR	FULTON	GORHAM			82	22	15	20	0.75	1500.00	SAND & GRAVEL
38661					FULTON	GORHAM	41.631025	-84.247743	90	12	8	10	0.80	1600.00	SAND & GRAVEL
910535	12310		66	SR	FULTON	GORHAM	41.6416	-84.32606	118	18	20	25	0.80	1600.00	SAND & GRAVEL
138183			66	SR	FULTON	GORHAM	41.612213	-84.327212	54	2	5	6	0.83	1666.67	SAND & GRAVEL
635207			20	CR	FULTON	GORHAM	41.632812	-84.246249	100	5	25	30	0.83	1666.67	SAND & GRAVEL
229238			H	CR	FULTON	GORHAM	41.588163	-84.313831	115	7	4	4	1.00	2000.00	SAND & GRAVEL
93405			66	SR	FULTON	GORHAM			117	4	5	5	1.00	2000.00	SAND & GRAVEL
229215			S	CR	FULTON	GORHAM	41.680271	-84.33884	75	5	5	5	1.00	2000.00	SAND & GRAVEL
38669			20	SR	FULTON	GORHAM			28	8	8	8	1.00	2000.00	SAND & GRAVEL
79769			20	USRT	FULTON	GORHAM			88	25	8	8	1.00	2000.00	SAND & GRAVEL
474294			T	RD	FULTON	GORHAM	41.696559	-84.248608	85	5	15	15	1.00	2000.00	SAND & GRAVEL
910689	13339		2	CR	FULTON	GORHAM			91	25	20	20	1.00	2000.00	SAND & GRAVEL
439254			MARTOLF	DR	FULTON	GORHAM	41.639315	-84.369272	126	29	30	30	1.00	2000.00	SAND & GRAVEL
632197			27	CR	FULTON	GORHAM	41.660391	-84.378822	66	23	20	15	1.33	2666.67	SAND & GRAVEL
731762			20	USRT	FULTON	GORHAM			50	15	20	15	1.33	2666.67	SAND & GRAVEL
557023			M-N	CR	FULTON	GORHAM	41.643988	-84.377385	189	5	40	30	1.33	2666.67	SAND & GRAVEL
839243	24232		H	RD	FULTON	GORHAM			74	6	21	15	1.40	2800.00	SAND & GRAVEL
439250			MARTOLF	DR	FULTON	GORHAM	41.639662	-84.376264	111	30	40	27	1.48	2962.96	SAND & GRAVEL
198007			21	CR	FULTON	GORHAM	41.68239	-84.27015	50	20	15	10	1.50	3000.00	SAND & GRAVEL
288754			T	CR	FULTON	GORHAM	41.695808	-84.278924	52	18	8	5	1.60	3200.00	SAND & GRAVEL
778777	11450		20	CR	FULTON	GORHAM			130	6	25	15	1.67	3333.33	SAND & GRAVEL
526587			27-1	CR	FULTON	GORHAM			46	17	20	11	1.82	3636.36	SAND & GRAVEL
875783	23015		J	CR	FULTON	GORHAM	41.60038	-84.30763	77	8	18	9	2.00	4000.00	SAND & GRAVEL
346900			N	CR	FULTON	GORHAM	41.650906	-84.370425	74	5	20	10	2.00	4000.00	SAND & GRAVEL
824973	13726		66	SR	FULTON	GORHAM			47	6	30	15	2.00	4000.00	SAND & GRAVEL
833794	20692		T	RD	FULTON	GORHAM			90	15	35	15	2.33	4666.67	SAND & GRAVEL
615674			T	CR	FULTON	GORHAM			144	15	24	10.1	2.38	4752.48	SAND & GRAVEL
38660			20	USRT	FULTON	GORHAM	41.696629	-84.287067	95	7	12	5	2.40	4800.00	SAND & GRAVEL
500099			R	CR	FULTON	GORHAM			110	31	30	12.1	2.48	4958.68	SAND & GRAVEL
775999	11131		26-1	RD	FULTON	GORHAM			85	32	20	8	2.50	5000.00	SAND & GRAVEL
635232			17	CR	FULTON	GORHAM	41.687367	-84.23122	82	1	25	10	2.50	5000.00	SAND & GRAVEL
662673			L	CR	FULTON	GORHAM			63	1	25	10	2.50	5000.00	SAND & GRAVEL
677024			20	USRT	FULTON	GORHAM			47	15	25	10	2.50	5000.00	SAND & GRAVEL
197975			20	USRT	FULTON	GORHAM	41.67301	-84.337415	63	32	3	0	3	6000.00	SAND & GRAVEL
244125			T	CR	FULTON	GORHAM	41.695572	-84.396089	93	24	15	5	3.00	6000.00	SAND & GRAVEL
410236			RS	CR	FULTON	GORHAM	41.673168	-84.398661	90	34	15	5	3.00	6000.00	SAND & GRAVEL
679586			66	SR	FULTON	GORHAM			129	5	60	20	3.00	6000.00	SAND & GRAVEL
886829	26436		CR H-J		FULTON	GORHAM	41.58989	-84.36573	72		25	8	3.13	6250.00	SAND & GRAVEL
701405	22332		L	CR	FULTON	GORHAM			107	1	35	10	3.50	7000.00	SAND & GRAVEL
46332			66	SR	FULTON	GORHAM	41.651003	-84.314773	28	12	4	1	4.00	8000.00	SAND & GRAVEL
93401					FULTON	GORHAM			88	20	4	1	4.00	8000.00	SAND & GRAVEL
697650			19	CR	FULTON	GORHAM			154	20	20	5	4.00	8000.00	SAND & GRAVEL
661751	12167		MARTOLF	LN	FULTON	GORHAM	41.639105	-84.369472	114	24	40	10	4.00	8000.00	SAND & GRAVEL
886847	15290		20	CR	FULTON	GORHAM	41.68573	-84.24898	55		40	10	4.00	8000.00	SAND & GRAVEL
883241	23620		T	CR	FULTON	GORHAM	41.696074	-84.32148	117	23	25	6	4.17	8333.33	SAND & GRAVEL
875756	21016		H		FULTON	GORHAM			138	14	21	5	4.20	8400.00	SAND & GRAVEL
747283	13034		22	CR	FULTON	GORHAM			131	2	24	5	4.80	9600.00	SAND & GRAVEL
21222					FULTON	GORHAM			96	6	5	1	5.00	10000.00	SAND & GRAVEL
93406			66	SR	FULTON	GORHAM			55	7.5	5	1	5.00	10000.00	SAND & GRAVEL
731761			M	CR	FULTON	GORHAM			74	6	25	5	5.00	10000.00	SAND & GRAVEL
698787			5	CR	FULTON	GORHAM			64	18	50	10	5.00	10000.00	SAND & GRAVEL
606861			20	CR	FULTON	GORHAM	41.625255	-84.247674	139	3	12	2	6.00	12000.00	SAND & GRAVEL
730203			R	CR	FULTON	GORHAM			92	32	30	5	6.00	12000.00	SAND & GRAVEL
288786			20	USRT	FULTON	GORHAM	41.674696	-84.295866	111	12	7	1	7.00	14000.00	SAND & GRAVEL
346882			22	CR	FULTON	GORHAM	41.593964	-84.288396	88	6	15	2	7.50	15000.00	SAND & GRAVEL
892082	27394		CR L		FULTON	GORHAM	41.62261	-84.38909	61	17	30	4	7.50	15000.00	SAND & GRAVEL
79770					FULTON	GORHAM			71	26	8	1	8.00	16000.00	SAND & GRAVEL
632187			J	CR	FULTON	GORHAM	41.601931	-84.356572	47	13	25	3	8.33	16666.67	SAND & GRAVEL
632199			T	CR	FULTON	GORHAM	41.695536	-84.262244	96	21	25	3	8.33	16666.67	SAND & GRAVEL
288789			23	CR	FULTON	GORHAM	41.695236	-84.308697	32	18	10	0	10	20000.00	SAND & GRAVEL
539487			S	CR	FULTON	GORHAM	41.679976	-84.38632	125	39	10	0	10	20000.00	SAND & GRAVEL
573965			25-2	CR	FULTON	GORHAM	41.598439	-84.351572	63	2	10	0	10	20000.00	SAND & GRAVEL
650274			23	CR	FULTON	GORHAM	41.69652	-84.308643	122	30	10	0	10	20000.00	SAND & GRAVEL
775993	9552		26-2		FULTON	GORHAM			108	12	20	2	10.00	20000.00	SAND & GRAVEL
877560	12328		27	RD	FULTON	GORHAM			197	13	40	4	10.00	20000.00	SAND & GRAVEL
476481			M	CR	FULTON	GORHAM	41.637324	-84.346058	151	33	50	5	10.00	20000.00	SAND & GRAVEL
632151			L	RD	FULTON	GORHAM	41.624329	-84.232174	148	6	600	50	12.00	24000.00	SAND & GRAVEL
484872			S	CR	FULTON	GORHAM	41.680841	-84.392291	71	33	50	4	12.50	25000.00	SAND & GRAVEL
603087			21	CR	FULTON	GORHAM	41.688679	-84.26876	61	22	30	2	15.00	30000.00	SAND & GRAVEL

WATER WELLS LOCATED NORTHWEST OF THE BAND OF FLOWING WELLS

WELL LOG NO	ST NO	ST DIR CODE	STREET NAME	ST TYPE CODE	CNTY	TWP	LATITUDE	LONGITUDE	TOTAL DEPTH	WATER LEVEL	TEST RATE	DRAW DOWN	SPECIFIC CAPACITY	TRANSMISSITY	AQUIFER
754947	25693		M	RD	FULTON	GORHAM			145	43	60	4	15.00	30000.00	SAND & GRAVEL
635235			N	CR	FULTON	GORHAM	41.651757	-84.389859	47	18	20	0	20	40000.00	SAND & GRAVEL
401586			20/127	USRT	FULTON	GORHAM	41.666431	-84.378077	77	31	30	1.5	20.00	40000.00	SAND & GRAVEL
731769			S	CR	FULTON	GORHAM			55	17	25	0	25	50000.00	SAND & GRAVEL
484883			20	USRT	FULTON	GORHAM	41.674616	-84.30626	50	20	50	2	25.00	50000.00	SAND & GRAVEL
468831			127/20	USRT	FULTON	GORHAM	41.668621	-84.359771	52	21	30	1	30.00	60000.00	SAND & GRAVEL
675318			13875-27		FULTON	GORHAM	41.664387	-84.380433	108	26	60	2	30.00	60000.00	SAND & GRAVEL
675339			22-2	RD	FULTON	GORHAM	41.660375	-84.27763	104	1	75	2	37.50	75000.00	SAND & GRAVEL
317828					FULTON	GORHAM			66		40	0	40	80000.00	SAND & GRAVEL
661825			MARTOLF	DR	FULTON	GORHAM	41.664387	-84.380433	114	22	40	0	40	80000.00	SAND & GRAVEL
468806			N	CR	FULTON	GORHAM	41.651952	-84.34806	131	27	50	0	50	100000.00	SAND & GRAVEL
661830			L/25	CR	FULTON	GORHAM	41.62211	-84.341812	130	20	50	0	50	100000.00	SAND & GRAVEL
840517	9913		26-2	CR	FULTON	GORHAM			93	25	50		50	100000.00	SAND & GRAVEL
679590			66	SR	FULTON	GORHAM			55	10	60	1.1	54.55	109090.91	SAND & GRAVEL
826525	27606		N	CR	FULTON	GORHAM			99	22	80		80	160000.00	SAND & GRAVEL
723218					WILLIAMS	SUPERIOR	41.634971	-84.495088	94	47		1			GRAVEL
723240	100	W	SUMMIT		WILLIAMS	SUPERIOR	41.66419	-84.437798	103	26		1			GRAVEL
774333			19	CR	WILLIAMS	SUPERIOR			124	20	4	100	0.04	80.00	GRAVEL
818306			COUNTY LINE	RD	WILLIAMS	SUPERIOR			114	10	5	60	0.08	166.67	GRAVEL
9986007					WILLIAMS	SUPERIOR			98	58	8	65	0.12	246.15	GRAVEL
148178			6	USRT	WILLIAMS	SUPERIOR			148	25	5	30	0.17	333.33	GRAVEL
788059			F	CR	WILLIAMS	SUPERIOR			82	20	10	60	0.17	333.33	GRAVEL
197955			20A		WILLIAMS	SUPERIOR			125	55	10	55	0.18	363.64	GRAVEL
788064			3-B	CR	WILLIAMS	SUPERIOR			70	20	8	40	0.20	400.00	GRAVEL
653039			M	CR	WILLIAMS	SUPERIOR			154	48	20	100	0.20	400.00	GRAVEL
685229					WILLIAMS	SUPERIOR	41.674463	-84.5153	87	43	10	43	0.23	465.12	GRAVEL
808668	205	E	MAIN		WILLIAMS	SUPERIOR			69	20	10	40	0.25	500.00	GRAVEL
476485			M	CR	WILLIAMS	SUPERIOR	41.592791	-84.619679	105	11	17	64	0.27	531.25	GRAVEL
748301	16095		17	CR	WILLIAMS	SUPERIOR			195	58	20	75	0.27	533.33	GRAVEL
180348			384	SR	WILLIAMS	SUPERIOR	41.442258	-84.601286	111	9	10	30	0.33	666.67	GRAVEL
203600			6	USRT	WILLIAMS	SUPERIOR			129	33	10	30	0.33	666.67	GRAVEL
707175					WILLIAMS	SUPERIOR	41.665223	-84.500717	107	59	20	59	0.34	677.97	GRAVEL
9986041			2	SR	WILLIAMS	SUPERIOR	41.462553	-84.58424	68		10	28	0.36	714.29	GRAVEL
611869					WILLIAMS	SUPERIOR	41.673512	-84.47526	122	63	30	77	0.39	779.22	GRAVEL
694000					WILLIAMS	SUPERIOR	41.650862	-84.487	117	48	20	50	0.40	800.00	GRAVEL
611859		SW	N-30/19	CR	WILLIAMS	SUPERIOR	41.62171	-84.457636	77	30	15	34	0.44	882.35	GRAVEL
689639					WILLIAMS	SUPERIOR	41.636969	-84.494883	72	10	20	42	0.48	952.38	GRAVEL
685256			576	SR	WILLIAMS	SUPERIOR	41.465298	-84.613384	164	38	20	41	0.49	975.61	GRAVEL
346185			576	SR	WILLIAMS	SUPERIOR	41.4591	-84.613102	71	21	10	20	0.50	1000.00	GRAVEL
693966			576	SR	WILLIAMS	SUPERIOR	41.505268	-84.612797	104	45	25	50	0.50	1000.00	GRAVEL
689608			8	CR	WILLIAMS	SUPERIOR	41.465807	-84.671664	91	58	30	60	0.50	1000.00	GRAVEL
687302	10318		12	CR	WILLIAMS	SUPERIOR	41.560845	-84.592357	109	64	35	66	0.53	1060.61	GRAVEL
689604			7	CR	WILLIAMS	SUPERIOR	41.488503	-84.690877	87	48	30	50	0.60	1200.00	GRAVEL
38251					WILLIAMS	SUPERIOR	41.453868	-84.769419	76	30	6	10	0.60	1200.00	GRAVEL
693963			I	CR	WILLIAMS	SUPERIOR	41.542461	-84.595359	86	58	35	58	0.60	1206.90	GRAVEL
241967			6	USRT	WILLIAMS	SUPERIOR			85	31	5	8	0.63	1250.00	GRAVEL
569714			D/12	CR	WILLIAMS	SUPERIOR	41.470703	-84.594552	118	9	25	38	0.66	1315.79	GRAVEL
611858			20	USRT	WILLIAMS	SUPERIOR			139	26	20	30	0.67	1333.33	GRAVEL
148166			15	SR	WILLIAMS	SUPERIOR	41.586423	-84.555365	113	85	7	10	0.70	1400.00	GRAVEL
229583			107	SR	WILLIAMS	SUPERIOR			103	78	5	7	0.71	1428.57	GRAVEL
693999					WILLIAMS	SUPERIOR	41.701681	-84.476683	96	54	40	55	0.73	1454.55	GRAVEL
317810	19458		20	USRT	WILLIAMS	SUPERIOR	41.665341	-84.447756	64	34	11	15	0.73	1466.67	GRAVEL
653986			WILLIAMS CENTER		WILLIAMS	SUPERIOR			105	20	30	40	0.75	1500.00	GRAVEL
611855					WILLIAMS	SUPERIOR	41.659907	-84.476975	112	59	50	63	0.79	1587.30	GRAVEL
468803			13	CR	WILLIAMS	SUPERIOR	41.45245	-84.576024	119	20	20	25	0.80	1600.00	GRAVEL
9986025			49	SR	WILLIAMS	SUPERIOR	41.473774	-84.739193	68	21	18	22	0.82	1636.36	GRAVEL
203575					WILLIAMS	SUPERIOR			156		10	12	0.83	1666.67	GRAVEL
684631			13	CR	WILLIAMS	SUPERIOR			94	44	40	46	0.87	1739.13	GRAVEL
229573			576	SR	WILLIAMS	SUPERIOR			69	38	10	10	1.00	2000.00	GRAVEL
244128			34	SR	WILLIAMS	SUPERIOR			101	70	10	10	1.00	2000.00	GRAVEL
267201					WILLIAMS	SUPERIOR			80		10	10	1.00	2000.00	GRAVEL
317841			576	SR	WILLIAMS	SUPERIOR			68	34	10	10	1.00	2000.00	GRAVEL
348175			10	CR	WILLIAMS	SUPERIOR			93	35	10	10	1.00	2000.00	GRAVEL
661421			20		WILLIAMS	SUPERIOR	41.585999	-84.505722	139	45	20	20	1.00	2000.00	GRAVEL
788055	14947	N	30	RD	WILLIAMS	SUPERIOR			97	30	30	30	1.00	2000.00	GRAVEL
687322			9	CR	WILLIAMS	SUPERIOR			156	50	50	50	1.00	2000.00	GRAVEL
684632			D	CR	WILLIAMS	SUPERIOR	41.471344	-84.600453	153	15	20	19	1.05	2105.26	GRAVEL
685274			9	CR	WILLIAMS	SUPERIOR	41.462603	-84.65089	171	46	50	46	1.09	2173.91	GRAVEL
685237		SW	HALLOCKS ADDITION		WILLIAMS	SUPERIOR			150	32	35	32	1.09	2187.50	GRAVEL
685246					WILLIAMS	SUPERIOR	41.652137	-84.542047	132	24	30	27	1.11	2222.22	GRAVEL
685243			13	CR	WILLIAMS	SUPERIOR	41.527599	-84.573285	79	35	40	36	1.11	2222.22	GRAVEL
840573	10899		G	CR	WILLIAMS	SUPERIOR			122	1	60	54	1.11	2222.22	GRAVEL
684633			10	CR	WILLIAMS	SUPERIOR	41.482835	-84.63301	91	53	60	53	1.13	2264.15	GRAVEL
693974	12435		I-50	CR	WILLIAMS	SUPERIOR	41.550511	-84.587029	152	60	70	61	1.15	2295.08	GRAVEL
113058			127	SR	WILLIAMS	SUPERIOR	41.559912	-84.480756	86	31	6	5	1.20	2400.00	GRAVEL
203574	313		NEWDALE	DR	WILLIAMS	SUPERIOR			96	40	10	8	1.25	2500.00	GRAVEL
611863			15	SR	WILLIAMS	SUPERIOR			89	49	10	8	1.25	2500.00	GRAVEL
424015			C	CR	WILLIAMS	SUPERIOR			85	42	15	12	1.25	2500.00	GRAVEL

WATER WELLS LOCATED NORTHWEST OF THE BAND OF FLOWING WELLS

WELL LOG NO	ST NO	ST DIR CODE	STREET NAME	ST TYPE CODE	CNTY	TWP	LATITUDE	LONGITUDE	TOTAL DEPTH	WATER LEVEL	TEST RATE	DRAW DOWN	SPECIFIC CAPACITY	TRANSMISSITY	AQUIFER
693994			2/A	SR	WILLIAMS	SUPERIOR	41.513547	-84.631399	138	34	45	36	1.25	2500.00	GRAVEL
379159			34		WILLIAMS	SUPERIOR	41.48844	-84.57512	54	17	50	38	1.32	2631.58	GRAVEL
406846			2	SR	WILLIAMS	SUPERIOR	41.512852	-84.678697	72	19	20	15	1.33	2666.67	GRAVEL
598083			WASHINGTON	ST	WILLIAMS	SUPERIOR	41.499197	-84.621075	130	50	35	25	1.40	2800.00	GRAVEL
229564			576	SR	WILLIAMS	SUPERIOR			79	30	10	7	1.43	2857.14	GRAVEL
782158			127	SR	WILLIAMS	SUPERIOR	41.517651	-84.506412	142	12	30	21	1.43	2857.14	GRAVEL
693958			I	CR	WILLIAMS	SUPERIOR	41.543359	-84.573407	116	34	50	35	1.43	2857.14	GRAVEL
685234			12-50	CR	WILLIAMS	SUPERIOR	41.464128	-84.580133	106	48	70	48	1.46	2916.67	GRAVEL
659306			49	SR	WILLIAMS	SUPERIOR	41.496083	-84.765175	92	28	12	8	1.50	3000.00	GRAVEL
180301			H	CR	WILLIAMS	SUPERIOR	41.528279	-84.543111	182	35	15	10	1.50	3000.00	GRAVEL
653987		N	WILLIAMS CENTER		WILLIAMS	SUPERIOR			85	25	40	25	1.60	3200.00	GRAVEL
203581			7	CR	WILLIAMS	SUPERIOR			93	44	10	6	1.67	3333.33	GRAVEL
203588			5	CR	WILLIAMS	SUPERIOR	41.460638	-84.730074	77	30	10	6	1.67	3333.33	GRAVEL
800072			E	CR	WILLIAMS	SUPERIOR			84	25	40	23	1.74	3478.26	GRAVEL
685236	3711		576	SR	WILLIAMS	SUPERIOR	41.465185	-84.615194	146	38	70	39	1.79	3589.74	GRAVEL
685240			17-75	CR	WILLIAMS	SUPERIOR	41.564093	-84.481937	140	38	70	39	1.79	3589.74	GRAVEL
689613	19852		O	CR	WILLIAMS	SUPERIOR	41.634115	-84.440103	95	22	40	22	1.82	3636.36	GRAVEL
661448		W	H		WILLIAMS	SUPERIOR			160	30	2	0	2	4000.00	GRAVEL
180335			8	CR	WILLIAMS	SUPERIOR	41.470898	-84.666578	111	61	10	5	2.00	4000.00	GRAVEL
298419	21862		5	CR	WILLIAMS	SUPERIOR			112	20	30	15	2.00	4000.00	GRAVEL
644396			BRUCE	DR	WILLIAMS	SUPERIOR	41.471966	-84.575328	146	41	25	12	2.08	4166.67	GRAVEL
684641			107	SR	WILLIAMS	SUPERIOR	41.585965	-84.623638	71	27	60	27	2.22	4444.44	GRAVEL
693990			15	CR	WILLIAMS	SUPERIOR	41.677004	-84.53033	55	8	30	13	2.31	4615.38	GRAVEL
313630					WILLIAMS	SUPERIOR	41.553866	-84.515234	206	55	60	25	2.40	4800.00	GRAVEL
614760			E	CR	WILLIAMS	SUPERIOR			103	77	12	5	2.40	4800.00	GRAVEL
689602			576	SR	WILLIAMS	SUPERIOR	41.447063	-84.610521	103	33	80	33	2.42	4848.48	GRAVEL
632123			16	CR	WILLIAMS	SUPERIOR	41.553525	-84.515439	207	55	5	2	2.50	5000.00	GRAVEL
29926					WILLIAMS	SUPERIOR	41.587209	-84.463651	179	28	15	6	2.50	5000.00	GRAVEL
689635	10180		7-50	CR	WILLIAMS	SUPERIOR	41.55992	-84.68031	78	16	40	16	2.50	5000.00	GRAVEL
148154			205		WILLIAMS	SUPERIOR	41.586012	-84.471406	58	10	50	20	2.50	5000.00	GRAVEL
433041			9-C		WILLIAMS	SUPERIOR	41.457606	-84.651571	88	45	55	20	2.75	5500.00	GRAVEL
693959	300	S	MICHIGAN	AVE	WILLIAMS	SUPERIOR	41.664733	-84.437797	87	24	70	25	2.80	5600.00	GRAVEL
267405			576	SR	WILLIAMS	SUPERIOR	41.527945	-84.610677	84	59	12	4	3.00	6000.00	GRAVEL
229567			12-50	CR	WILLIAMS	SUPERIOR			90	24	15	5	3.00	6000.00	GRAVEL
267431			576	SR	WILLIAMS	SUPERIOR			94	64	15	5	3.00	6000.00	GRAVEL
298449	7949		107	SR	WILLIAMS	SUPERIOR	41.586457	-84.673412	93	22	15	5	3.00	6000.00	GRAVEL
424016			12-50	CR	WILLIAMS	SUPERIOR	41.453132	-84.583952	52	17	30	10	3.00	6000.00	GRAVEL
33615					WILLIAMS	SUPERIOR	41.543357	-84.611141	105	85	10	3	3.33	6666.67	GRAVEL
267203			576	SR	WILLIAMS	SUPERIOR	41.59454	-84.61447	51	24	10	3	3.33	6666.67	GRAVEL
573993			E	CR	WILLIAMS	SUPERIOR	41.485458	-84.676999	89	67	20	6	3.33	6666.67	GRAVEL
720703			107	SR	WILLIAMS	SUPERIOR	41.582054	-84.61856	53	16	20	6	3.33	6666.67	GRAVEL
734467	13501		12-50	CR	WILLIAMS	SUPERIOR	41.609303	-84.584937	64	28	20	6	3.33	6666.67	GRAVEL
837671	13113		M-50		WILLIAMS	SUPERIOR			140	63	40	12	3.33	6666.67	GRAVEL
693973			D	CR	WILLIAMS	SUPERIOR	41.469871	-84.607749	130	16	60	18	3.33	6666.67	GRAVEL
813436	3500		60	CR	WILLIAMS	SUPERIOR			110	34	45	13	3.46	6923.08	GRAVEL
425486			J/8-50	CR	WILLIAMS	SUPERIOR	41.55798	-84.656014	60	8	70	20	3.50	7000.00	GRAVEL
675304			12-50	CR	WILLIAMS	SUPERIOR	41.463293	-84.579252	106	43	25	7	3.57	7142.86	GRAVEL
239608			9	CR	WILLIAMS	SUPERIOR			72	56	4	0	4.00	8000.00	GRAVEL
203583			6	USRT	WILLIAMS	SUPERIOR	41.441911	-84.592661	71	10	20	5	4.00	8000.00	GRAVEL
701433			15	SR	WILLIAMS	SUPERIOR	41.58703	-84.563728	117	75	20	5	4.00	8000.00	GRAVEL
809668			15	SR	WILLIAMS	SUPERIOR			94	59	20	5	4.00	8000.00	GRAVEL
833718	14640		20A	SR	WILLIAMS	SUPERIOR			219	70	20	5	4.00	8000.00	GRAVEL
388985			17-75	CR	WILLIAMS	SUPERIOR	41.565603	-84.482031	121	35	40	10	4.00	8000.00	GRAVEL
433011					WILLIAMS	SUPERIOR			66	21	40	10	4.00	8000.00	GRAVEL
433012					WILLIAMS	SUPERIOR			60	36	40	10	4.00	8000.00	GRAVEL
433042			F-6	CR	WILLIAMS	SUPERIOR			64	40	40	10	4.00	8000.00	GRAVEL
625197			15	SR	WILLIAMS	SUPERIOR	41.604032	-84.556203	80	55	40	10	4.00	8000.00	GRAVEL
650291			ALBION		WILLIAMS	SUPERIOR	41.667014	-84.437312	90	39	30	7	4.29	8571.43	GRAVEL
40714					WILLIAMS	SUPERIOR	41.444247	-84.739174	60	26	5	0	5	10000.00	GRAVEL
40731			50	CR	WILLIAMS	SUPERIOR			75	61.8	5	0	5	10000.00	GRAVEL
40733			6	SR	WILLIAMS	SUPERIOR			35	29	5	0	5	10000.00	GRAVEL
40734			34	SR	WILLIAMS	SUPERIOR	41.502085	-84.653422	128	50	5	0	5	10000.00	GRAVEL
40738			192	SR	WILLIAMS	SUPERIOR			62	24	5	0	5	10000.00	GRAVEL
239602			9/192 COUNTY ROAD	CR	WILLIAMS	SUPERIOR			70	49	5	0	5.00	10000.00	GRAVEL
239603			576	SR	WILLIAMS	SUPERIOR			73	60	5	0	5	10000.00	GRAVEL
288206			WILLIAMS CENTER	RD	WILLIAMS	SUPERIOR			130	30	10	2	5.00	10000.00	GRAVEL
203561			8	CR	WILLIAMS	SUPERIOR			65	14	15	3	5.00	10000.00	GRAVEL
203590			568	SR	WILLIAMS	SUPERIOR			85	46	15	3	5.00	10000.00	GRAVEL
203596			6/2	USRT	WILLIAMS	SUPERIOR			133	11	15	3	5.00	10000.00	GRAVEL
229589			576	CR	WILLIAMS	SUPERIOR	41.520572	-84.67732	101	25	15	3	5.00	10000.00	GRAVEL
244144		W	HIGH	ST	WILLIAMS	SUPERIOR			60	32	15	3	5.00	10000.00	GRAVEL
745079			17	RD	WILLIAMS	SUPERIOR	41.58687	-84.494879	150	48	20	4	5.00	10000.00	GRAVEL
701415					WILLIAMS	SUPERIOR	41.637698	-84.47225	64	35	25	5	5.00	10000.00	GRAVEL
656274	10079		576	SR	WILLIAMS	SUPERIOR	41.558835	-84.613863	114	61	100	20	5.00	10000.00	GRAVEL
569731			K	CR	WILLIAMS	SUPERIOR	41.571462	-84.655878	52	6	50	9	5.56	11111.11	GRAVEL
439313					WILLIAMS	SUPERIOR	41.687281	-84.436928	54	27	35	6	5.83	11666.67	GRAVEL
40710			6	USRT	WILLIAMS	SUPERIOR	41.457972	-84.704008	96	67	6	0	6	12000.00	GRAVEL

WATER WELLS LOCATED NORTHWEST OF THE BAND OF FLOWING WELLS

WELL LOG NO	ST NO	ST DIR CODE	STREET NAME	ST TYPE CODE	CNTY	TWP	LATITUDE	LONGITUDE	TOTAL DEPTH	WATER LEVEL	TEST RATE	DRAW DOWN	SPECIFIC CAPACITY	TRANSMISSITY	AQUIFER
40723					WILLIAMS	SUPERIOR	41.489027	-84.748875	75	27	6	0	6	12000.00	GRAVEL
40725			D-50	CR	WILLIAMS	SUPERIOR			50	37	6	0	6	12000.00	GRAVEL
40742			49	SR	WILLIAMS	SUPERIOR			20	9	6	0	6	12000.00	GRAVEL
40743			49	SR	WILLIAMS	SUPERIOR			20	9	6	0	6	12000.00	GRAVEL
40745			9	CR	WILLIAMS	SUPERIOR			165	40	6	0	6	12000.00	GRAVEL
239604			COUNTY LINE	RD	WILLIAMS	SUPERIOR	41.428035	-84.681887	90	55	6	0	6	12000.00	GRAVEL
239605			C	CR	WILLIAMS	SUPERIOR	41.455716	-84.640917	34	25	6	0	6	12000.00	GRAVEL
239607			10	CR	WILLIAMS	SUPERIOR	41.434851	-84.631996	113	45	6	0	6	12000.00	GRAVEL
262208			6	USRT	WILLIAMS	SUPERIOR	41.448149	-84.686508	163	60	6	0	6	12000.00	GRAVEL
667701					WILLIAMS	SUPERIOR	41.630033	-84.543729	122	52	6	1	6.00	12000.00	GRAVEL
614769			107	SR	WILLIAMS	SUPERIOR	41.586332	-84.57325	106	63	30	5	6.00	12000.00	GRAVEL
754923			12	CR	WILLIAMS	SUPERIOR	41.497275	-84.5938	198	42	30	5	6.00	12000.00	GRAVEL
852989			20	RD	WILLIAMS	SUPERIOR			100	12	30	5	6.00	12000.00	GRAVEL
723219			AMES	ST	WILLIAMS	SUPERIOR	41.665093	-84.436612	84	36	25	4	6.25	12500.00	GRAVEL
679597			15	CR	WILLIAMS	SUPERIOR	41.58625	-84.536797	99	44	20	3	6.67	13333.33	GRAVEL
650252			D-50	CR	WILLIAMS	SUPERIOR	41.477282	-84.699082	194	63	40	6	6.67	13333.33	GRAVEL
689644	11019		8	CR	WILLIAMS	SUPERIOR	41.571856	-84.671516	58	7	60	9	6.67	13333.33	GRAVEL
40744			192	SR	WILLIAMS	SUPERIOR			89	65	7	0	7	14000.00	GRAVEL
439167			C	CR	WILLIAMS	SUPERIOR			88	34	50	7	7.14	14285.71	GRAVEL
203579			H-50	RD	WILLIAMS	SUPERIOR	41.535602	-84.498243	68	23	15	2	7.50	15000.00	GRAVEL
620987			7	CR	WILLIAMS	SUPERIOR	41.453389	-84.690328	121	74	30	4	7.50	15000.00	GRAVEL
700337			CHICAGO/WASHINGTON	ST	WILLIAMS	SUPERIOR	41.506362	-84.652712	106	20	30	4	7.50	15000.00	GRAVEL
701418			H	CR	WILLIAMS	SUPERIOR	41.527777	-84.663796	90	54	30	4	7.50	15000.00	GRAVEL
701452			12	CR	WILLIAMS	SUPERIOR	41.485508	-84.592977	65	26	30	4	7.50	15000.00	GRAVEL
756559			576	SR	WILLIAMS	SUPERIOR			146	40	30	4	7.50	15000.00	GRAVEL
845710	104		FORD	RD	WILLIAMS	SUPERIOR			110	4	60	8	7.50	15000.00	GRAVEL
40709			BELFOUNTAIN	RD	WILLIAMS	SUPERIOR	41.496985	-84.784794	86	28	8	0	8	16000.00	GRAVEL
614759			15	ST	WILLIAMS	SUPERIOR	41.570689	-84.556587	131	65	40	5	8.00	16000.00	GRAVEL
700334	15265		19	CR	WILLIAMS	SUPERIOR	41.640942	-84.457529	106	22	80	10	8.00	16000.00	GRAVEL
716175					WILLIAMS	SUPERIOR	41.623752	-84.476338	155	48	25	3	8.33	16666.67	GRAVEL
845721	8741		34	SR	WILLIAMS	SUPERIOR			103	63	25	3	8.33	16666.67	GRAVEL
661441	4925		FORD	RD	WILLIAMS	SUPERIOR	41.480406	-84.591306	94	15	50	6	8.33	16666.67	GRAVEL
684643	10631		10	CR	WILLIAMS	SUPERIOR	41.56681	-84.632769	143	12	100	12	8.33	16666.67	GRAVEL
40708			6	SR	WILLIAMS	SUPERIOR	41.446989	-84.727555	90	28	9	0	9	18000.00	GRAVEL
261992					WILLIAMS	SUPERIOR	41.664663	-84.438477	61	35	9	0	9	18000.00	GRAVEL
9986082					WILLIAMS	SUPERIOR	41.450297	-84.739024	100	17	240	26	9.23	18461.54	GRAVEL
148168			18	RD	WILLIAMS	SUPERIOR	41.521488	-84.477468	83	2	10	0	10	20000.00	GRAVEL
275793			49	SR	WILLIAMS	SUPERIOR	41.507349	-84.769792	42	14	10	0	10	20000.00	GRAVEL
348168			20	SR	WILLIAMS	SUPERIOR	41.66254	-84.435951	80	24	10	0	10	20000.00	GRAVEL
424068			192	SR	WILLIAMS	SUPERIOR			123	36	10	0	10	20000.00	GRAVEL
439154					WILLIAMS	SUPERIOR	41.658017	-84.497384	89	67	10	0	10	20000.00	GRAVEL
439182			20	SR	WILLIAMS	SUPERIOR			125	26	10	0	10	20000.00	GRAVEL
439231			17	CR	WILLIAMS	SUPERIOR	41.546191	-84.498489	70	31	10	0	10	20000.00	GRAVEL
484935			9	CR	WILLIAMS	SUPERIOR			90	54	10	0	10	20000.00	GRAVEL
500110			20	SR	WILLIAMS	SUPERIOR	41.667015	-84.439265	120	36	10	0	10	20000.00	GRAVEL
512593			C-75	CR	WILLIAMS	SUPERIOR	41.464878	-84.752403	42	27	10	0	10	20000.00	GRAVEL
526559					WILLIAMS	SUPERIOR	41.672834	-84.475143	84	55	10	0	10	20000.00	GRAVEL
526575			15	SR	WILLIAMS	SUPERIOR			71	42	10	0	10	20000.00	GRAVEL
526595			17-75	RD	WILLIAMS	SUPERIOR	41.585981	-84.475332	90	22	10	0	10	20000.00	GRAVEL
526631			49	SR	WILLIAMS	SUPERIOR	41.436554	-84.749127	62	21	10	0	10	20000.00	GRAVEL
526633	9169		M	CR	WILLIAMS	SUPERIOR	41.602289	-84.648383	57	25	10	0	10	20000.00	GRAVEL
527025			9	CR	WILLIAMS	SUPERIOR	41.432858	-84.647062	118	47	10	0	10	20000.00	GRAVEL
539460			2-50	CR	WILLIAMS	SUPERIOR	41.429216	-84.777362	153	27	10	0	10	20000.00	GRAVEL
557034	12774		H	CR	WILLIAMS	SUPERIOR	41.528002	-84.578678	78	40	10	0	10	20000.00	GRAVEL
562524			576	SR	WILLIAMS	SUPERIOR	41.56075	-84.612708	109	61	10	0	10	20000.00	GRAVEL
562529			20	SR	WILLIAMS	SUPERIOR	41.665101	-84.436111	146	35	10	0	10	20000.00	GRAVEL
569743					WILLIAMS	SUPERIOR	41.672673	-84.514193	77	40	10	0	10.00	20000.00	GRAVEL
573951	21184		N-20	CR	WILLIAMS	SUPERIOR	41.62545	-84.410787	68	16	10	0	10	20000.00	GRAVEL
573975			12-50	CR	WILLIAMS	SUPERIOR			93	38	10	0	10.00	20000.00	GRAVEL
603052			20	RD	WILLIAMS	SUPERIOR	41.600484	-84.478839	156	32	10	0	10	20000.00	GRAVEL
603071			6	SR	WILLIAMS	SUPERIOR	41.448219	-84.725517	117	34	10	0	10	20000.00	GRAVEL
607712			13	RD	WILLIAMS	SUPERIOR	41.53153	-84.573459	78	41	10	0	10	20000.00	GRAVEL
607741			19	CR	WILLIAMS	SUPERIOR	41.647641	-84.448274	74	22	10	0	10	20000.00	GRAVEL
615680			C-75	CR	WILLIAMS	SUPERIOR	41.465169	-84.712913	96	54	10	0	10	20000.00	GRAVEL
615681			H-50	RD	WILLIAMS	SUPERIOR	41.535543	-84.489152	144	10	10	0	10	20000.00	GRAVEL
620968			49	SR	WILLIAMS	SUPERIOR	41.436933	-84.748473	74	25	10	0	10	20000.00	GRAVEL
629072			8	CR	WILLIAMS	SUPERIOR	41.529213	-84.670048	64	29	10	0	10	20000.00	GRAVEL
629087			16	CR	WILLIAMS	SUPERIOR	41.527867	-84.516462	64	22	10	0	10	20000.00	GRAVEL
632116			15	SR	WILLIAMS	SUPERIOR	41.526958	-84.554486	89	30	10	0	10	20000.00	GRAVEL
632131			15	SR	WILLIAMS	SUPERIOR	41.574248	-84.55605	200	72	10	0	10	20000.00	GRAVEL
632144					WILLIAMS	SUPERIOR	41.701795	-84.55245	93	13	10	0	10	20000.00	GRAVEL
638461	9069		I	CR	WILLIAMS	SUPERIOR	41.543679	-84.613348	135	82	10	0	10	20000.00	GRAVEL
638463		W	15	SR	WILLIAMS	SUPERIOR			152	30	10	0	10	20000.00	GRAVEL
638468			15	SR	WILLIAMS	SUPERIOR	41.516149	-84.553621	65	35	10	0	10	20000.00	GRAVEL
638475			17	CR	WILLIAMS	SUPERIOR	41.586883	-84.48994	144	22	10	0	10	20000.00	GRAVEL
638480					WILLIAMS	SUPERIOR	41.635158	-84.495758	99	52	10	0	10	20000.00	GRAVEL
638489			2	SR	WILLIAMS	SUPERIOR	41.447913	-84.588052	133	13	10	0	10	20000.00	GRAVEL

WATER WELLS LOCATED NORTHWEST OF THE BAND OF FLOWING WELLS

WELL LOG NO	ST NO	ST DIR CODE	STREET NAME	ST TYPE CODE	CNTY	TWP	LATITUDE	LONGITUDE	TOTAL DEPTH	WATER LEVEL	TEST RATE	DRAW DOWN	SPECIFIC CAPACITY	TRANSMISSITY	AQUIFER
638491			2-50	CR	WILLIAMS	SUPERIOR	41.449983	-84.777469	177	26	10	0	10	20000.00	GRAVEL
644354			K	CR	WILLIAMS	SUPERIOR			62	17	10	0	10	20000.00	GRAVEL
644355			107	SR	WILLIAMS	SUPERIOR			70	19	10	0	10	20000.00	GRAVEL
644377			H	CR	WILLIAMS	SUPERIOR	41.528273	-84.524191	64	29	10	0	10	20000.00	GRAVEL
644378			576	SR	WILLIAMS	SUPERIOR	41.465784	-84.617525	137	38	10	0	10.00	20000.00	GRAVEL
644382			F	CR	WILLIAMS	SUPERIOR			120	50	10	0	10	20000.00	GRAVEL
644390			9	CR	WILLIAMS	SUPERIOR	41.437547	-84.651489	158	43	10	0	10	20000.00	GRAVEL
650271	12345		576	SR	WILLIAMS	SUPERIOR	41.591417	-84.613559	58	22	10	0	10	20000.00	GRAVEL
650283					WILLIAMS	SUPERIOR	41.628636	-84.533887	128	58	10	0	10	20000.00	GRAVEL
651259			D	CR	WILLIAMS	SUPERIOR	41.470276	-84.630835	84	37	10	0	10.00	20000.00	GRAVEL
656251			K	CR	WILLIAMS	SUPERIOR	41.57226	-84.520005	108	30	10	0	10	20000.00	GRAVEL
656292	7984		K	CR	WILLIAMS	SUPERIOR	41.571212	-84.671522	56	6	10	1	10.00	20000.00	GRAVEL
661411					WILLIAMS	SUPERIOR	41.635985	-84.493731	151	51	10	0	10	20000.00	GRAVEL
661444			13	CR	WILLIAMS	SUPERIOR			225	48	10	1	10.00	20000.00	GRAVEL
667711			20A	SR	WILLIAMS	SUPERIOR			210	52	10	0	10	20000.00	GRAVEL
675306	12577		576	SR	WILLIAMS	SUPERIOR	41.595092	-84.613857	64	25	10	0	10	20000.00	GRAVEL
675308			2	SR	WILLIAMS	SUPERIOR	41.513201	-84.668265	124	23	10	0	10	20000.00	GRAVEL
675320			G	CR	WILLIAMS	SUPERIOR	41.513618	-84.615296	92	64	10	0	10	20000.00	GRAVEL
675321	10485		107	SR	WILLIAMS	SUPERIOR	41.58658	-84.624026	58	18	10	1	10.00	20000.00	GRAVEL
675323			D/9	CR	WILLIAMS	SUPERIOR	41.470673	-84.650078	79	52	10	1	10.00	20000.00	GRAVEL
679553			15	SR	WILLIAMS	SUPERIOR	41.52583	-84.555855	108	25	10	0	10	20000.00	GRAVEL
697433	9351		10	CR	WILLIAMS	SUPERIOR	41.547846	-84.63274	98	69	10	0	10	20000.00	GRAVEL
697471			15	SR	WILLIAMS	SUPERIOR			77	21	10	0	10	20000.00	GRAVEL
701385			7-50	CR	WILLIAMS	SUPERIOR	41.464369	-84.605793	134	22	10	0	10.00	20000.00	GRAVEL
701390			D	CR	WILLIAMS	SUPERIOR	41.471372	-84.622371	161	33	10	0	10.00	20000.00	GRAVEL
701430			34	SR	WILLIAMS	SUPERIOR	41.484209	-84.595097	154	24	10	0	10	20000.00	GRAVEL
701464			7-50	CR	WILLIAMS	SUPERIOR	41.465935	-84.606468	114	17	10	0	10.00	20000.00	GRAVEL
701469			H-50	CR	WILLIAMS	SUPERIOR	41.536259	-84.497688	79	25	10	0	10	20000.00	GRAVEL
707152		W	JEFFERSON		WILLIAMS	SUPERIOR			179	66	10	0	10	20000.00	GRAVEL
716152					WILLIAMS	SUPERIOR	41.650239	-84.489071	115	45	10	0	10	20000.00	GRAVEL
716163			8	CR	WILLIAMS	SUPERIOR	41.48203	-84.671647	75	45	10	0	10.00	20000.00	GRAVEL
716168			E	CR	WILLIAMS	SUPERIOR	41.484168	-84.800584	102	24	10	0	10	20000.00	GRAVEL
720706	300	E	MAIN	ST	WILLIAMS	SUPERIOR	41.665685	-84.434826	150	38	10	0	10	20000.00	GRAVEL
729677	1657		6	CR	WILLIAMS	SUPERIOR	41.436091	-84.710665	74	48	10	0	10	20000.00	GRAVEL
729683			34	SR	WILLIAMS	SUPERIOR	41.488557	-84.60533	93	25	10	1	10.00	20000.00	GRAVEL
734460			19	CR	WILLIAMS	SUPERIOR	41.6449	-84.446231	101	28	10	0	10	20000.00	GRAVEL
734466	10691		12	CR	WILLIAMS	SUPERIOR	41.571886	-84.684514	64	16	10	0	10	20000.00	GRAVEL
734484			15	SR	WILLIAMS	SUPERIOR			84	48	10	0	10	20000.00	GRAVEL
734492			H	CR	WILLIAMS	SUPERIOR			92	40	10	0	10	20000.00	GRAVEL
740640			67	SR	WILLIAMS	SUPERIOR			63	28	10	0	10	20000.00	GRAVEL
740658			12	CR	WILLIAMS	SUPERIOR	41.493235	-84.593006	61	26	10	0	10	20000.00	GRAVEL
740659			J	CR	WILLIAMS	SUPERIOR			123	18	10	1	10.00	20000.00	GRAVEL
740660			H	CR	WILLIAMS	SUPERIOR			108	35	10	1	10.00	20000.00	GRAVEL
740664			J	CR	WILLIAMS	SUPERIOR			120	86	10	0	10	20000.00	GRAVEL
745084			J	CR	WILLIAMS	SUPERIOR	41.55799	-84.535683	108	28	10	1	10.00	20000.00	GRAVEL
745085	200	E	MAIN	ST	WILLIAMS	SUPERIOR			137	36	10	0	10	20000.00	GRAVEL
745087			10-A	SR	WILLIAMS	SUPERIOR			63	18	10	0	10	20000.00	GRAVEL
745088			HALLOCKS ADDITION	RD	WILLIAMS	SUPERIOR	41.52579	-84.558084	137	26	10	0	10	20000.00	GRAVEL
745094			12	CR	WILLIAMS	SUPERIOR	41.493858	-84.592616	62	22	10	0	10	20000.00	GRAVEL
745098			17-75	RD	WILLIAMS	SUPERIOR	41.559498	-84.484346	94	40	10	0	10	20000.00	GRAVEL
745101			I	CR	WILLIAMS	SUPERIOR			162	65	10	1	10.00	20000.00	GRAVEL
745104	6729		13	RD	WILLIAMS	SUPERIOR			101	56	10	0	10	20000.00	GRAVEL
745110			17	CR	WILLIAMS	SUPERIOR			187	26	10	0	10	20000.00	GRAVEL
745114			G	RD	WILLIAMS	SUPERIOR	41.513568	-84.61212	101	50	10	0	10	20000.00	GRAVEL
614762	7983		GRACE	RD	WILLIAMS	SUPERIOR			174	32	20	2	10.00	20000.00	GRAVEL
734468					WILLIAMS	SUPERIOR	41.656312	-84.497386	95	60	20	2	10.00	20000.00	GRAVEL
840509	11781		J	CR	WILLIAMS	SUPERIOR			130	88	20	2	10.00	20000.00	GRAVEL
573981			20/20	USRT	WILLIAMS	SUPERIOR	41.66469	-84.437289	88	33	30	3	10.00	20000.00	GRAVEL
661828			G	CR	WILLIAMS	SUPERIOR	41.514327	-84.633382	275	58	50	5	10.00	20000.00	GRAVEL
2054826	4729		F 50		WILLIAMS	SUPERIOR	41.50762	-84.73527	170	35	50	5	10.00	20000.00	GRAVEL
180350			107	SR	WILLIAMS	SUPERIOR	41.583235	-84.623549	61	19	33	3	11.00	22000.00	GRAVEL
498233			6-C	CR	WILLIAMS	SUPERIOR			85	63	45	4	11.25	22500.00	GRAVEL
625192			9	CR	WILLIAMS	SUPERIOR	41.431653	-84.65135	227	60	45	4	11.25	22500.00	GRAVEL
638460			20	SR	WILLIAMS	SUPERIOR			131	39	45	4	11.25	22500.00	GRAVEL
63953			6	SR	WILLIAMS	SUPERIOR	41.481504	-84.691502	84	38	12	0	12	24000.00	GRAVEL
261995					WILLIAMS	SUPERIOR	41.664472	-84.437881	83	32	12	0	12	24000.00	GRAVEL
606871			6/13	USRT	WILLIAMS	SUPERIOR	41.441143	-84.575137	110	12	12	0	12.00	24000.00	GRAVEL
712316			7	CR	WILLIAMS	SUPERIOR	41.504792	-84.691191	45	20	12	0	12	24000.00	GRAVEL
747280			19	CR	WILLIAMS	SUPERIOR			37	21	12	1	12.00	24000.00	GRAVEL
723228	12910		I-50	CR	WILLIAMS	SUPERIOR	41.54954	-84.578081	70	38	25	2	12.50	25000.00	GRAVEL
759338			19-50	CR	WILLIAMS	SUPERIOR			69	8	50	4	12.50	25000.00	GRAVEL
433039			F-50	CR	WILLIAMS	SUPERIOR	41.505714	-84.729889	53	34	45	3.5	12.86	25714.29	GRAVEL
731226			E-75	CR	WILLIAMS	SUPERIOR	41.49016	-84.730644	126	39	26	2	13.00	26000.00	GRAVEL
625195					WILLIAMS	SUPERIOR	41.636141	-84.495657	115	63	53	4	13.25	26500.00	GRAVEL
557001			13	CR	WILLIAMS	SUPERIOR	41.583817	-84.575105	114	60	40	3	13.33	26666.67	GRAVEL
573966			D-50	CR	WILLIAMS	SUPERIOR	41.4764	-84.69928	137	59	40	3	13.33	26666.67	GRAVEL
650253			9	CR	WILLIAMS	SUPERIOR			219	47	40	3	13.33	26666.67	GRAVEL
701379	9293		K-50	CR	WILLIAMS	SUPERIOR	41.580001	-84.639604	63	12	40	3	13.33	26666.67	GRAVEL

WATER WELLS LOCATED NORTHWEST OF THE BAND OF FLOWING WELLS

WELL LOG NO	ST NO	ST DIR CODE	STREET NAME	ST TYPE CODE	CNTY	TWP	LATITUDE	LONGITUDE	TOTAL DEPTH	WATER LEVEL	TEST RATE	DRAW DOWN	SPECIFIC CAPACITY	TRANSMISSITY	AQUIFER
759328			I-50	CR	WILLIAMS	SUPERIOR			144	45	40	3	13.33	26666.67	GRAVEL
768236			E	CR	WILLIAMS	SUPERIOR	41.484117	-84.626303	79	37	40	3	13.33	26666.67	GRAVEL
782117			16	CR	WILLIAMS	SUPERIOR	41.555422	-84.517669	123	5	40	3	13.33	26666.67	GRAVEL
693960			12	CR	WILLIAMS	SUPERIOR	41.437857	-84.592723	79	4	70	5	14.00	28000.00	GRAVEL
693952			J	CR	WILLIAMS	SUPERIOR	41.557123	-84.538578	166	3	100	7	14.29	28571.43	GRAVEL
557201			ASH	ST	WILLIAMS	SUPERIOR	41.4525	-84.74194	90	26	445	30	14.83	29666.67	GRAVEL
197956			15	SR	WILLIAMS	SUPERIOR			150	62	15	0	15	30000.00	GRAVEL
307951			34	SR	WILLIAMS	SUPERIOR			135	75	15	1	15.00	30000.00	GRAVEL
313641					WILLIAMS	SUPERIOR			63	35	15	1	15.00	30000.00	GRAVEL
424095			191	SR	WILLIAMS	SUPERIOR			104	15	15	1	15.00	30000.00	GRAVEL
439172			20	CR	WILLIAMS	SUPERIOR	41.667536	-84.437931	126	40	15	0	15	30000.00	GRAVEL
614765			A	CR	WILLIAMS	SUPERIOR	41.426948	-84.642302	50	27	15	0	15	30000.00	GRAVEL
603092			9	CR	WILLIAMS	SUPERIOR			227	47	30	2	15.00	30000.00	GRAVEL
707156			34	SR	WILLIAMS	SUPERIOR	41.496125	-84.632432	210	52	30	2	15.00	30000.00	GRAVEL
720725			D	CR	WILLIAMS	SUPERIOR	41.471475	-84.643962	138	40	30	2	15.00	30000.00	GRAVEL
756552			8	CR	WILLIAMS	SUPERIOR	41.465373	-84.668227	135	80	30	2	15.00	30000.00	GRAVEL
762279			8	CR	WILLIAMS	SUPERIOR	41.495615	-84.671676	139	67	30	2	15.00	30000.00	GRAVEL
809675			15	SR	WILLIAMS	SUPERIOR			97	52	30	2	15.00	30000.00	GRAVEL
863573	7911		J	CR	WILLIAMS	SUPERIOR	41.55721	-84.67434	56	22	30	2	15.00	30000.00	GRAVEL
406810			M-75	CR	WILLIAMS	SUPERIOR			33	8	60	4	15.00	30000.00	GRAVEL
498239			RIVER	ST	WILLIAMS	SUPERIOR			75	34	60	4	15.00	30000.00	GRAVEL
675324			19	CR	WILLIAMS	SUPERIOR	41.637515	-84.455468	90	28	60	4	15.00	30000.00	GRAVEL
731256			F	CR	WILLIAMS	SUPERIOR	41.499358	-84.610465	82	45	60	4	15.00	30000.00	GRAVEL
778542	3719		C	CR	WILLIAMS	SUPERIOR			87	24	40	2.5	16.00	32000.00	GRAVEL
863542	5839		13	RD	WILLIAMS	SUPERIOR			80	27	50	3	16.67	33333.33	GRAVEL
614758			E	CR	WILLIAMS	SUPERIOR	41.484632	-84.638851	141	56	35	2	17.50	35000.00	GRAVEL
756553	11540		D	CR	WILLIAMS	SUPERIOR			165	12	35	2	17.50	35000.00	GRAVEL
845708	9466		9-L	CR	WILLIAMS	SUPERIOR			79	8	70	4	17.50	35000.00	GRAVEL
549304					WILLIAMS	SUPERIOR	41.622412	-84.483565	55	23	18	0	18	36000.00	GRAVEL
217662			20	SR	WILLIAMS	SUPERIOR	41.666649	-84.459263	114	60	20	0	20	40000.00	GRAVEL
267221			2	SR	WILLIAMS	SUPERIOR	41.441533	-84.624616	73	21	20	0	20	40000.00	GRAVEL
325045			20	SR	WILLIAMS	SUPERIOR			82	30	20	0	20	40000.00	GRAVEL
325046			20	SR	WILLIAMS	SUPERIOR			106	30	20	0	20	40000.00	GRAVEL
622551			CLAY/BRYANT	ST	WILLIAMS	SUPERIOR	41.503985	-84.656953	140	28	20	0	20	40000.00	GRAVEL
624452					WILLIAMS	SUPERIOR	41.650759	-84.522905	78	26	20	0	20	40000.00	GRAVEL
644363			15	SR	WILLIAMS	SUPERIOR	41.601135	-84.560306	94	48	20	0	20	40000.00	GRAVEL
697430			9	CR	WILLIAMS	SUPERIOR			213	50	20	1	20.00	40000.00	GRAVEL
697451			I-50	RD	WILLIAMS	SUPERIOR			154	35	20	1	20.00	40000.00	GRAVEL
701406					WILLIAMS	SUPERIOR	41.636076	-84.496428	75	37	20	1	20.00	40000.00	GRAVEL
729696			16	CR	WILLIAMS	SUPERIOR	41.550651	-84.517283	158	22	20	1	20.00	40000.00	GRAVEL
809681	3856		9	CR	WILLIAMS	SUPERIOR			66	50	20		20	40000.00	GRAVEL
388974			34	SR	WILLIAMS	SUPERIOR	41.506537	-84.664971	97	58	40	2	20.00	40000.00	GRAVEL
614767			WILLIAMS CENTER/2	RD	WILLIAMS	SUPERIOR			126	11	40	2	20.00	40000.00	GRAVEL
620951			7	CR	WILLIAMS	SUPERIOR	41.502984	-84.691906	92	46	40	2	20.00	40000.00	GRAVEL
667741					WILLIAMS	SUPERIOR	41.668743	-84.514116	93	48	40	2	20.00	40000.00	GRAVEL
667749	10364		12	CR	WILLIAMS	SUPERIOR	41.563069	-84.592687	103	62	40	2	20.00	40000.00	GRAVEL
679558			6	SR	WILLIAMS	SUPERIOR	41.441025	-84.631273	82	36	40	2	20.00	40000.00	GRAVEL
707154			576	SR	WILLIAMS	SUPERIOR	41.491259	-84.61362	93	48	40	2	20.00	40000.00	GRAVEL
723238		S	MARBLE/20	ST	WILLIAMS	SUPERIOR	41.665598	-84.429823	190	38	40	2	20.00	40000.00	GRAVEL
772435	305	S	PLEASANT	ST	WILLIAMS	SUPERIOR			92	52	40	2	20.00	40000.00	GRAVEL
782116			F	CR	WILLIAMS	SUPERIOR	41.497792	-84.600454	156	36	40	2	20.00	40000.00	GRAVEL
782194			G 100	CR	WILLIAMS	SUPERIOR	41.512615	-84.80149	138	37	40	2	20.00	40000.00	GRAVEL
414659			C	CR	WILLIAMS	SUPERIOR			73	21	60	3	20.00	40000.00	GRAVEL
433024			50	CR	WILLIAMS	SUPERIOR	41.476616	-84.764327	63	32	60	3	20.00	40000.00	GRAVEL
439158			H	CR	WILLIAMS	SUPERIOR			110	30	60	3	20.00	40000.00	GRAVEL
439299			JEFFERSON ESTATES		WILLIAMS	SUPERIOR			188	35	60	3	20.00	40000.00	GRAVEL
845711	9302		127	SR	WILLIAMS	SUPERIOR			125	24	80	4	20.00	40000.00	GRAVEL
693993			15	CR	WILLIAMS	SUPERIOR	41.675061	-84.533627	114	70	100	5	20.00	40000.00	GRAVEL
500054			I	CR	WILLIAMS	SUPERIOR	41.544859	-84.523046	45	23	45	2	22.50	45000.00	GRAVEL
675346	10408		12	CR	WILLIAMS	SUPERIOR	41.563381	-84.593193	112	60	45	2	22.50	45000.00	GRAVEL
2042477	2112		C-60	CR	WILLIAMS	SUPERIOR	41.474875	-84.785036	147	32	700	30	23.33	46666.67	GRAVEL
653982			11	CR	WILLIAMS	SUPERIOR			84	21	49	2	24.50	49000.00	GRAVEL
217660			20	USRT	WILLIAMS	SUPERIOR			57	35	25	0	25	50000.00	GRAVEL
298442			EXIT 2 AT OHIO TURNP		WILLIAMS	SUPERIOR			192		25	1	25.00	50000.00	GRAVEL
603086			COUNTY LINE	RD	WILLIAMS	SUPERIOR			135	52	25	0	25	50000.00	GRAVEL
606875			K	CR	WILLIAMS	SUPERIOR			77	39	25	0	25	50000.00	GRAVEL
614755			4	CR	WILLIAMS	SUPERIOR	41.502744	-84.748852	36	16	25	0	25	50000.00	GRAVEL
701436	7141		K	CR	WILLIAMS	SUPERIOR	41.571965	-84.688935	67	16	25	1	25.00	50000.00	GRAVEL
712314			G	CR	WILLIAMS	SUPERIOR			100	75	25	0	25	50000.00	GRAVEL
729689			15	SR	WILLIAMS	SUPERIOR			109	70	25	0	25	50000.00	GRAVEL
734453			J	CR	WILLIAMS	SUPERIOR	41.557685	-84.526704	169	36	25	0	25	50000.00	GRAVEL
745095			I	CR	WILLIAMS	SUPERIOR			107	52	25	1	25.00	50000.00	GRAVEL
772404			10	CR	WILLIAMS	SUPERIOR	41.450956	-84.633279	129	29	25	1	25.00	50000.00	GRAVEL
772443			15	CR	WILLIAMS	SUPERIOR	41.593224	-84.53711	102	72	25	1	25.00	50000.00	GRAVEL
424085			C	CR	WILLIAMS	SUPERIOR			118	30	50	2	25.00	50000.00	GRAVEL
527003			M-50	CR	WILLIAMS	SUPERIOR	41.609455	-84.553342	146	67	50	2	25.00	50000.00	GRAVEL
667712					WILLIAMS	SUPERIOR	41.679843	-84.400033	67	14	50	2	25.00	50000.00	GRAVEL

WATER WELLS LOCATED NORTHWEST OF THE BAND OF FLOWING WELLS

WELL LOG NO	ST NO	ST DIR CODE	STREET NAME	ST TYPE CODE	CNTY	TWP	LATITUDE	LONGITUDE	TOTAL DEPTH	WATER LEVEL	TEST RATE	DRAW DOWN	SPECIFIC CAPACITY	TRANSMISSITY	AQUIFER
679582			F	CR	WILLIAMS	SUPERIOR	41.498137	-84.616087	82	44	50	2	25.00	50000.00	GRAVEL
701421			C	CR	WILLIAMS	SUPERIOR			90	30	50	2	25.00	50000.00	GRAVEL
734454					WILLIAMS	SUPERIOR	41.652969	-84.513845	99	41	50	2	25.00	50000.00	GRAVEL
852960	20871		21	USRT	WILLIAMS	SUPERIOR			79	23	50	2	25.00	50000.00	GRAVEL
701426					WILLIAMS	SUPERIOR	41.635646	-84.493747	150	51	30	0	30	60000.00	GRAVEL
707155			E	CR	WILLIAMS	SUPERIOR			93	58	30	1	30.00	60000.00	GRAVEL
712305	1757		L	CR	WILLIAMS	SUPERIOR	41.455216	-84.787834	80	30	30	0	30	60000.00	GRAVEL
712310			4-50	CR	WILLIAMS	SUPERIOR	41.443366	-84.740392	75	30	30	0	30	60000.00	GRAVEL
716151	10442		I	CR	WILLIAMS	SUPERIOR	41.542355	-84.625337	132	72	30	1	30.00	60000.00	GRAVEL
720688			C	CR	WILLIAMS	SUPERIOR	41.455455	-84.589767	153	38	30	1	30.00	60000.00	GRAVEL
723231			576	SR	WILLIAMS	SUPERIOR	41.46332	-84.613356	190	43	30	1	30.00	60000.00	GRAVEL
740670			13	CR	WILLIAMS	SUPERIOR			130	78	30	1	30.00	60000.00	GRAVEL
768235			C	CR	WILLIAMS	SUPERIOR	41.455415	-84.59075	153	49	30	1	30.00	60000.00	GRAVEL
782107			576/ROBROCK ST	SR	WILLIAMS	SUPERIOR	41.466497	-84.613403	150	35	30	0	30.00	60000.00	GRAVEL
800125			13-S	CR	WILLIAMS	SUPERIOR			73	30	30	0	30	60000.00	GRAVEL
840551	6943		4-50	CR	WILLIAMS	SUPERIOR			138	26	30		30	60000.00	GRAVEL
853030	15475		19-50	RD	WILLIAMS	SUPERIOR			91	23	30		30	60000.00	GRAVEL
414661			C	CR	WILLIAMS	SUPERIOR			76	21	60	2	30.00	60000.00	GRAVEL
439218			107	SR	WILLIAMS	SUPERIOR			94	68	60	2	30.00	60000.00	GRAVEL
557017			17	CR	WILLIAMS	SUPERIOR	41.608998	-84.497356	119	43	60	2	30.00	60000.00	GRAVEL
611856			I	CR	WILLIAMS	SUPERIOR			43	18	60	2	30.00	60000.00	GRAVEL
629098			D	CR	WILLIAMS	SUPERIOR	41.471649	-84.618532	140	33	60	2	30.00	60000.00	GRAVEL
697463		S	HALLOCKS ADDITION		WILLIAMS	SUPERIOR			168	30	60	2	30.00	60000.00	GRAVEL
707159			F	CR	WILLIAMS	SUPERIOR			82	20	60	2	30.00	60000.00	GRAVEL
720686			CHICAGO/FARMER	ST	WILLIAMS	SUPERIOR	41.430196	-84.611324	120	24	60	2	30.00	60000.00	GRAVEL
734462					WILLIAMS	SUPERIOR	41.666433	-84.531734	107	28	60	2	30.00	60000.00	GRAVEL
734463					WILLIAMS	SUPERIOR	41.665937	-84.566321	64	20	60	2	30.00	60000.00	GRAVEL
795409			R	CR	WILLIAMS	SUPERIOR			124	11	60	2	30.00	60000.00	GRAVEL
573983			13	CR	WILLIAMS	SUPERIOR	41.48845	-84.57471	100	15	325	10	32.50	65000.00	GRAVEL
702976					WILLIAMS	SUPERIOR	41.678255	-84.552771	156	17	750	22	34.09	68181.82	GRAVEL
2042478	2534		DEFIANCE-WILLIAMS COUNTY LINE	RD	WILLIAMS	SUPERIOR	41.431144	-84.777611	81	25	800	23	34.78	69565.22	GRAVEL
614751			B-50	CR	WILLIAMS	SUPERIOR			104	65	35	0	35	70000.00	GRAVEL
701423			G	CR	WILLIAMS	SUPERIOR	41.513635	-84.61439	92	66	35	1	35.00	70000.00	GRAVEL
720716			K	CR	WILLIAMS	SUPERIOR	41.571642	-84.571239	91	52	35	1	35.00	70000.00	GRAVEL
729697			I	CR	WILLIAMS	SUPERIOR	41.542482	-84.595342	93	60	35	0	35	70000.00	GRAVEL
629092	8657		I	CR	WILLIAMS	SUPERIOR	41.542866	-84.657877	92	24	70	2	35.00	70000.00	GRAVEL
675314	7416		576	SR	WILLIAMS	SUPERIOR	41.518931	-84.610784	147	60	70	2	35.00	70000.00	GRAVEL
701409					WILLIAMS	SUPERIOR	41.628073	-84.535042	116	50	70	2	35.00	70000.00	GRAVEL
701449			D	CR	WILLIAMS	SUPERIOR	41.469924	-84.621636	141	40	70	2	35.00	70000.00	GRAVEL
9986084					WILLIAMS	SUPERIOR	41.452294	-84.739823	90	32	300	8	37.50	75000.00	GRAVEL
374114			G	CR	WILLIAMS	SUPERIOR	41.514073	-84.661459	85	57	40	0	40	80000.00	GRAVEL
425488			C	CR	WILLIAMS	SUPERIOR			94	10	40	0	40	80000.00	GRAVEL
433023			2	CR	WILLIAMS	SUPERIOR	41.480524	-84.788044	90	24	40	0	40	80000.00	GRAVEL
439271			J	CR	WILLIAMS	SUPERIOR	41.557767	-84.594464	130	91	40	1	40.00	80000.00	GRAVEL
497303			6	USRT	WILLIAMS	SUPERIOR	41.441064	-84.594155	78	11	40	0	40	80000.00	GRAVEL
578960			19	CR	WILLIAMS	SUPERIOR	41.649645	-84.457879	79	38	40	1	40.00	80000.00	GRAVEL
614761			8-50	CR	WILLIAMS	SUPERIOR	41.543222	-84.662263	67	28	40	0	40	80000.00	GRAVEL
638483			34	SR	WILLIAMS	SUPERIOR	41.512852	-84.678697	70	33	40	1	40.00	80000.00	GRAVEL
697439			E	CR	WILLIAMS	SUPERIOR	41.484688	-84.641095	107	51	40	1	40.00	80000.00	GRAVEL
697444			576	SR	WILLIAMS	SUPERIOR	41.50567	-84.612836	116	43	40	1	40.00	80000.00	GRAVEL
701387			16	CR	WILLIAMS	SUPERIOR	41.58781	-84.517487	226	38	40	1	40.00	80000.00	GRAVEL
701412			C-75	CR	WILLIAMS	SUPERIOR	41.465846	-84.704313	138	57	40	1	40.00	80000.00	GRAVEL
701437		SW	MAIN/WOODLAND		WILLIAMS	SUPERIOR	41.665683	-84.434198	140	34	40	1	40.00	80000.00	GRAVEL
701440	10349		12	CR	WILLIAMS	SUPERIOR	41.561243	-84.595031	124	60	40	1	40.00	80000.00	GRAVEL
707158	9839		10	CR	WILLIAMS	SUPERIOR	41.554946	-84.633773	90	45	40	1	40.00	80000.00	GRAVEL
707171			C	CR	WILLIAMS	SUPERIOR			98	34	40	1	40.00	80000.00	GRAVEL
716165	10369		12	CR	WILLIAMS	SUPERIOR	41.56273	-84.595806	108	59	40	1	40.00	80000.00	GRAVEL
720713		S	PINE GROVE	ST	WILLIAMS	SUPERIOR	41.664241	-84.438498	131	31	40	1	40.00	80000.00	GRAVEL
723224					WILLIAMS	SUPERIOR	41.6353	-84.496228	78	48	40	0	40	80000.00	GRAVEL
723241	200		RICE	AVE	WILLIAMS	SUPERIOR	41.664723	-84.432501	108	27	40	0	40	80000.00	GRAVEL
754916	9291		576	SR	WILLIAMS	SUPERIOR			109	64	40	1	40.00	80000.00	GRAVEL
754922			P	RD	WILLIAMS	SUPERIOR			104	38	40	1	40.00	80000.00	GRAVEL
768252			8-50	CR	WILLIAMS	SUPERIOR			63	25	40	1	40.00	80000.00	GRAVEL
772408			8-50	CR	WILLIAMS	SUPERIOR			70	30	40	1	40.00	80000.00	GRAVEL
782151	11032		H	CR	WILLIAMS	SUPERIOR			97	66	40	1	40.00	80000.00	GRAVEL
782173			I-50	CR	WILLIAMS	SUPERIOR	41.549937	-84.487739	158	20	40	1	40.00	80000.00	GRAVEL
800051			D	CR	WILLIAMS	SUPERIOR			63	27	40	1	40.00	80000.00	GRAVEL
800076	16943	N	30	CR	WILLIAMS	SUPERIOR			100	53	40	0	40	80000.00	GRAVEL
820597	18699		20	USRT	WILLIAMS	SUPERIOR			123	52	40		40	80000.00	GRAVEL
826532	18661		O	CR	WILLIAMS	SUPERIOR			90	42	40	1	40.00	80000.00	GRAVEL
826546	9898		9-L	CR	WILLIAMS	SUPERIOR			68	27	40	0	40	80000.00	GRAVEL
845723	14624		16	CR	WILLIAMS	SUPERIOR			113	48	40		40	80000.00	GRAVEL
853037	12909		15	SR	WILLIAMS	SUPERIOR			203	40	40		40	80000.00	GRAVEL
500055	8925		13	CR	WILLIAMS	SUPERIOR	41.541756	-84.574475	100	44	45	1	45.00	90000.00	GRAVEL
701396			J	CR	WILLIAMS	SUPERIOR	41.559184	-84.543069	103	20	45	1	45.00	90000.00	GRAVEL
720714	8257		J	CR	WILLIAMS	SUPERIOR	41.557354	-84.666406	56	22	45	1	45.00	90000.00	GRAVEL
729700			6	SR	WILLIAMS	SUPERIOR			100	34	45	1	45.00	90000.00	GRAVEL

WATER WELLS LOCATED NORTHWEST OF THE BAND OF FLOWING WELLS

WELL LOG NO	ST NO	ST DIR CODE	STREET NAME	ST TYPE CODE	CNTY	TWP	LATITUDE	LONGITUDE	TOTAL DEPTH	WATER LEVEL	TEST RATE	DRAW DOWN	SPECIFIC CAPACITY	TRANSMISSITY	AQUIFER
740650			576	SR	WILLIAMS	SUPERIOR	41.47486	-84.613977	79	33	45	1	45.00	90000.00	GRAVEL
679585					WILLIAMS	SUPERIOR	41.692889	-84.572315	79	16	90	2	45.00	90000.00	GRAVEL
641694					WILLIAMS	SUPERIOR	41.637952	-84.533834	97	40	48	0	48	96000.00	GRAVEL
641699			G	CR	WILLIAMS	SUPERIOR	41.513456	-84.654879	118	75	48	0	48	96000.00	GRAVEL
855526	3713		5	CR	WILLIAMS	SUPERIOR			156	27	48		48	96000.00	GRAVEL
641663			49	SR	WILLIAMS	SUPERIOR	41.475677	-84.747781	75	23	49	1	49.00	98000.00	GRAVEL
644352			2	SR	WILLIAMS	SUPERIOR	41.444133	-84.593501	119	10	50	1	50.00	100000.00	GRAVEL
650254					WILLIAMS	SUPERIOR	41.665113	-84.454501	127	53	50	0	50	100000.00	GRAVEL
697457					WILLIAMS	SUPERIOR	41.634209	-84.4945	114	57	50	1	50.00	100000.00	GRAVEL
697468			9	CR	WILLIAMS	SUPERIOR	41.486923	-84.651603	178	73	50	1	50.00	100000.00	GRAVEL
701472	18251		N-30	CR	WILLIAMS	SUPERIOR			64	15	50	0	50	100000.00	GRAVEL
720698			C	CR	WILLIAMS	SUPERIOR			85	30	50	1	50.00	100000.00	GRAVEL
723235			I	CR	WILLIAMS	SUPERIOR	41.544246	-84.521494	50	20	50	1	50.00	100000.00	GRAVEL
759324			JERRY	ST	WILLIAMS	SUPERIOR	41.495838	-84.575752	75	28	50	1	50.00	100000.00	GRAVEL
759342			J	RD	WILLIAMS	SUPERIOR	41.564762	-84.57361	138	49	50	1	50.00	100000.00	GRAVEL
762290	407	S	ANDERSON	AVE	WILLIAMS	SUPERIOR			124	24	50	1	50.00	100000.00	GRAVEL
768226	10570		J	CR	WILLIAMS	SUPERIOR			103	45	50	1	50.00	100000.00	GRAVEL
768241			3J	SR	WILLIAMS	SUPERIOR	41.477862	-84.576882	150	22	50	1	50.00	100000.00	GRAVEL
768260			15	CR	WILLIAMS	SUPERIOR	41.580995	-84.536845	106	47	50	1	50.00	100000.00	GRAVEL
772402	9701		107	SR	WILLIAMS	SUPERIOR			67	18	50	1	50.00	100000.00	GRAVEL
772426			15	SR	WILLIAMS	SUPERIOR	41.555559	-84.554784	87	38	50	1	50.00	100000.00	GRAVEL
782143			R	CR	WILLIAMS	SUPERIOR			108	38	50	1	50.00	100000.00	GRAVEL
782169			6	SR	WILLIAMS	SUPERIOR	41.440915	-84.658181	97	42	50	1	50.00	100000.00	GRAVEL
782174	16981		20	SR	WILLIAMS	SUPERIOR			94	50	50	1	50.00	100000.00	GRAVEL
795429	17631		S	CR	WILLIAMS	SUPERIOR			116	48	50	1	50.00	100000.00	GRAVEL
826595	12898		34	SR	WILLIAMS	SUPERIOR			96	34	50	1	50.00	100000.00	GRAVEL
840508	12392		576	SR	WILLIAMS	SUPERIOR			75	26	50		50	100000.00	GRAVEL
675305			6	SR	WILLIAMS	SUPERIOR	41.442061	-84.600203	108	6	100	2	50.00	100000.00	GRAVEL
731251			C-50		WILLIAMS	SUPERIOR	41.462503	-84.794544	108		54	0	54	108000.00	GRAVEL
629068			15	SR	WILLIAMS	SUPERIOR	41.557235	-84.55605	90	57	55	0	55	110000.00	GRAVEL
424032					WILLIAMS	SUPERIOR	41.628792	-84.495119	90	62	60	0	60	120000.00	GRAVEL
606880			8-50/M-8	CR	WILLIAMS	SUPERIOR			54	1.5	60	0	60	120000.00	GRAVEL
614756			6	USRT	WILLIAMS	SUPERIOR			124	50	60	1	60.00	120000.00	GRAVEL
653983			C-50	CR	WILLIAMS	SUPERIOR			80	32	60	0	60	120000.00	GRAVEL
653995			12-50	CR	WILLIAMS	SUPERIOR			97	55	60	0	60.00	120000.00	GRAVEL
685232			6/12	SR	WILLIAMS	SUPERIOR	41.442045	-84.595655	132	0	60	0	60	120000.00	GRAVEL
697437			C	CR	WILLIAMS	SUPERIOR			100	39	60	1	60.00	120000.00	GRAVEL
697448	12567		I-50	CR	WILLIAMS	SUPERIOR	41.55098	-84.583656	164	57	60	1	60.00	120000.00	GRAVEL
700331					WILLIAMS	SUPERIOR	41.645372	-84.533691	98	47	60	1	60.00	120000.00	GRAVEL
701377					WILLIAMS	SUPERIOR	41.665942	-84.56525	74	16	60	1	60.00	120000.00	GRAVEL
704522	11597		10	CR	WILLIAMS	SUPERIOR			98	40	60	0	60	120000.00	GRAVEL
707157			15	SR	WILLIAMS	SUPERIOR			114	46	60	1	60.00	120000.00	GRAVEL
723234	9365		M	CR	WILLIAMS	SUPERIOR	41.601234	-84.644978	93	20	60	1	60.00	120000.00	GRAVEL
734458			G	RD	WILLIAMS	SUPERIOR	41.514623	-84.528081	95	16	60	1	60.00	120000.00	GRAVEL
762300			576	SR	WILLIAMS	SUPERIOR			123	65	60	1	60.00	120000.00	GRAVEL
768239			15	SR	WILLIAMS	SUPERIOR			120	44	60	1	60.00	120000.00	GRAVEL
782132			576	SR	WILLIAMS	SUPERIOR	41.444209	-84.611217	101	28	60	1	60.00	120000.00	GRAVEL
782146			20	SR	WILLIAMS	SUPERIOR			78	26	60	1	60.00	120000.00	GRAVEL
782187	7097		A	CR	WILLIAMS	SUPERIOR	41.430038	-84.676488	108	52	60	1	60.00	120000.00	GRAVEL
800060			I-50	CR	WILLIAMS	SUPERIOR			85	33	60	1	60.00	120000.00	GRAVEL
800081			2	CR	WILLIAMS	SUPERIOR			77	33	60	0	60	120000.00	GRAVEL
800116	10099		10	CR	WILLIAMS	SUPERIOR			120	48	60	0	60	120000.00	GRAVEL
800123			I-50	RD	WILLIAMS	SUPERIOR			154	20	60	0	60	120000.00	GRAVEL
826528	11051		C	CR	WILLIAMS	SUPERIOR			64	12	60	1	60.00	120000.00	GRAVEL
833721	12350		K	CR	WILLIAMS	SUPERIOR			153	38	60	1	60.00	120000.00	GRAVEL
833727	16806		20A	SR	WILLIAMS	SUPERIOR			94	37	60	1	60.00	120000.00	GRAVEL
833757	7515		107	SR	WILLIAMS	SUPERIOR			85	24	60	1	60.00	120000.00	GRAVEL
833767	1177		9-L	RD	WILLIAMS	SUPERIOR			80	12	60	1	60.00	120000.00	GRAVEL
833782	146883		S	RD	WILLIAMS	SUPERIOR			70	22	60	1	60.00	120000.00	GRAVEL
840568	17477		M	CR	WILLIAMS	SUPERIOR			63	29	60		60	120000.00	GRAVEL
845667	12324		K	CR	WILLIAMS	SUPERIOR			153	38	60	1	60.00	120000.00	GRAVEL
845728	207		CENTER	ST	WILLIAMS	SUPERIOR			157	55	60		60	120000.00	GRAVEL
852988			18	CR	WILLIAMS	SUPERIOR			72	28	60		60	120000.00	GRAVEL
853010	9095		I-50	CR	WILLIAMS	SUPERIOR			85	33	60		60	120000.00	GRAVEL
853011	12922		10	CR	WILLIAMS	SUPERIOR			90	24	60		60	120000.00	GRAVEL
863548	10432		107		WILLIAMS	SUPERIOR			62	23	60		60	120000.00	GRAVEL
603066	8806		J	CR	WILLIAMS	SUPERIOR	41.557762	-84.656853	86	12	1000	15	66.67	133333.33	GRAVEL
651298			16	CR	WILLIAMS	SUPERIOR	41.570635	-84.514528	103	35	70	1	70.00	140000.00	GRAVEL
697450			21-50	CR	WILLIAMS	SUPERIOR			79	20	70	1	70.00	140000.00	GRAVEL
697465	8504		J	CR	WILLIAMS	SUPERIOR	41.558612	-84.662764	66	28	70	1	70.00	140000.00	GRAVEL
716156			C	CR	WILLIAMS	SUPERIOR			84	30	70	1	70.00	140000.00	GRAVEL
720676			576	SR	WILLIAMS	SUPERIOR	41.479625	-84.609812	142	28	70	1	70.00	140000.00	GRAVEL
762267			F	CR	WILLIAMS	SUPERIOR	41.513283	-84.619228	123	52	70	1	70.00	140000.00	GRAVEL
762276	113		LOGAN	RD	WILLIAMS	SUPERIOR	41.472449	-84.617171	69	25	70	1	70.00	140000.00	GRAVEL
768233	205		AMES	ST	WILLIAMS	SUPERIOR			115	32	70	1	70.00	140000.00	GRAVEL
768245			127	SR	WILLIAMS	SUPERIOR	41.537809	-84.497211	92	23	70	1	70.00	140000.00	GRAVEL
768269			J	CR	WILLIAMS	SUPERIOR	41.558226	-84.528358	154	32	70	1	70.00	140000.00	GRAVEL
772409			C	CR	WILLIAMS	SUPERIOR	41.455401	-84.591561	93	34	70	0	70	140000.00	GRAVEL

WATER WELLS LOCATED NORTHWEST OF THE BAND OF FLOWING WELLS

WELL LOG NO	ST NO	ST DIR CODE	STREET NAME	ST TYPE CODE	CNTY	TWP	LATITUDE	LONGITUDE	TOTAL DEPTH	WATER LEVEL	TEST RATE	DRAW DOWN	SPECIFIC CAPACITY	TRANSMISSITY	AQUIFER
772414			S	CR	WILLIAMS	SUPERIOR			62	14	70	1	70.00	140000.00	GRAVEL
772444			12	CR	WILLIAMS	SUPERIOR	41.478322	-84.59392	123	24	70	1	70.00	140000.00	GRAVEL
795403	8853		7-50	CR	WILLIAMS	SUPERIOR			124	33	70	1	70.00	140000.00	GRAVEL
795404			9-L	CR	WILLIAMS	SUPERIOR			70	12	70	1	70.00	140000.00	GRAVEL
800086	8822		I	CR	WILLIAMS	SUPERIOR			124	48	70	0	70	140000.00	GRAVEL
800097	16874		S	CR	WILLIAMS	SUPERIOR			78	18	70	0	70	140000.00	GRAVEL
800099	9435		A	RD	WILLIAMS	SUPERIOR			91	35	70	0	70	140000.00	GRAVEL
820569	117		ROBROCK	ST	WILLIAMS	SUPERIOR			86	32	70	1	70.00	140000.00	GRAVEL
826550	3872		10	CR	WILLIAMS	SUPERIOR			80	35	70	1	70.00	140000.00	GRAVEL
833738	12490		F	CR	WILLIAMS	SUPERIOR			66	23	70	0	70	140000.00	GRAVEL
845668	15519		K	CR	WILLIAMS	SUPERIOR			141	35	70	1	70.00	140000.00	GRAVEL
863528	106		GRACE	ST	WILLIAMS	SUPERIOR			193	37	70		70	140000.00	GRAVEL
863535	12625		F	CR	WILLIAMS	SUPERIOR			59	27	70	0	70	140000.00	GRAVEL
863538	13359		J-35	CR	WILLIAMS	SUPERIOR			119	65	70		70	140000.00	GRAVEL
863551	12976		I-50	CR	WILLIAMS	SUPERIOR	41.55011	-84.57483		36	70	1	70.00	140000.00	GRAVEL
863552	8225		8	CR	WILLIAMS	SUPERIOR	41.53124	-84.67109		20	70	1	70.00	140000.00	GRAVEL
863563	2332		E	CR	WILLIAMS	SUPERIOR	41.48391	-84.78133	70	18	70	1	70.00	140000.00	GRAVEL
629067			20	SR	WILLIAMS	SUPERIOR			191	82	75	1	75.00	150000.00	GRAVEL
644400					WILLIAMS	SUPERIOR	41.621399	-84.530505	91	52	75	0	75	150000.00	GRAVEL
795412			12	CR	WILLIAMS	SUPERIOR	41.490515	-84.593791	194	29	75	1	75.00	150000.00	GRAVEL
800103			S	CR	WILLIAMS	SUPERIOR			62	9	75	1	75.00	150000.00	GRAVEL
820564	101		SAM ANNA	DR	WILLIAMS	SUPERIOR			144	28	75	1	75.00	150000.00	GRAVEL
826552			VIOLET	ST	WILLIAMS	SUPERIOR			102	30	75	1	75.00	150000.00	GRAVEL
845749	15195		15	RD	WILLIAMS	SUPERIOR			144	51	75	0	75	150000.00	GRAVEL
697441			I	CR	WILLIAMS	SUPERIOR	41.542769	-84.545062	168	30	80	1	80.00	160000.00	GRAVEL
701408			34	SR	WILLIAMS	SUPERIOR	41.479697	-84.578997	160	22	80	1	80.00	160000.00	GRAVEL
759313			C-6	CR	WILLIAMS	SUPERIOR	41.458913	-84.703894	198	66	80	1	80.00	160000.00	GRAVEL
759314	9612		C	CR	WILLIAMS	SUPERIOR	41.455733	-84.638811	118	25	80	1	80.00	160000.00	GRAVEL
762278			107	SR	WILLIAMS	SUPERIOR			70	8	80	1	80.00	160000.00	GRAVEL
782185			K	RD	WILLIAMS	SUPERIOR	41.571681	-84.528425	139	48	80	1	80.00	160000.00	GRAVEL
800132	2704		10	CR	WILLIAMS	SUPERIOR			155	25	80	0	80	160000.00	GRAVEL
820596	8200		15-50	CR	WILLIAMS	SUPERIOR			130	35	80		80	160000.00	GRAVEL
826576	1717		576	SR	WILLIAMS	SUPERIOR			86	18	80	1	80.00	160000.00	GRAVEL
826582	10797		G	RD	WILLIAMS	SUPERIOR			122	50	80		80	160000.00	GRAVEL
833800	10095		12	CR	WILLIAMS	SUPERIOR			200	88	80	0	80	160000.00	GRAVEL
845686	10193		17-75	RD	WILLIAMS	SUPERIOR			110	40	80		80	160000.00	GRAVEL
845722	9131		16	CR	WILLIAMS	SUPERIOR			154	27	80		80	160000.00	GRAVEL
863527	1621		576	SR	WILLIAMS	SUPERIOR			63	15	80		80	160000.00	GRAVEL
762280			F-50	CR	WILLIAMS	SUPERIOR	41.50653	-84.737371	171	32	85	1	85.00	170000.00	GRAVEL
697449			D	CR	WILLIAMS	SUPERIOR	41.472693	-84.622035	115	22	90	1	90.00	180000.00	GRAVEL
800054	12871		576	SR	WILLIAMS	SUPERIOR			125	18	90	1	90.00	180000.00	GRAVEL
772424	7502		H	CR	WILLIAMS	SUPERIOR			100	22	100	0	100	200000.00	GRAVEL
788057	13719		11	CR	WILLIAMS	SUPERIOR			73	15	100	0	100	200000.00	GRAVEL
845707	8288		M	CR	WILLIAMS	SUPERIOR			80	17	100	0	100	200000.00	GRAVEL
852966	16662		2	SR	WILLIAMS	SUPERIOR			155	11	100	1	100.00	200000.00	GRAVEL
853028	21206		P	RD	WILLIAMS	SUPERIOR			154	22	120		120	240000.00	GRAVEL
620988			A	CR	WILLIAMS	SUPERIOR	41.426615	-84.693446	247	52	125	0	125	250000.00	GRAVEL
853026	7071		127	USRT	WILLIAMS	SUPERIOR			56	8	15	24	0.63	1250.00	GRAVEL & CLAY
731275			C	CR	WILLIAMS	SUPERIOR	41.455451	-84.596643	140	63	25	40	0.63	1250.00	GRAVEL & CLAY
845733	113		MAPLE	ST	WILLIAMS	SUPERIOR			82	60	10	12	0.83	1666.67	GRAVEL & CLAY
845744	106	S	ANDERSON	ST	WILLIAMS	SUPERIOR			88	45	10	12	0.83	1666.67	GRAVEL & CLAY
762264			P	CR	WILLIAMS	SUPERIOR			110	42	15	15	1.00	2000.00	GRAVEL & CLAY
809595	16278		R	CR	WILLIAMS	SUPERIOR			96	0	50	33	1.52	3030.30	GRAVEL & CLAY
772425	107	S	PLEASANT	ST	WILLIAMS	SUPERIOR			230	58	20	5	4.00	8000.00	GRAVEL & CLAY
759302			9	CR	WILLIAMS	SUPERIOR	41.439082	-84.651958	101	45	30	5	6.00	12000.00	GRAVEL & CLAY
768274	11264		C-60	CR	WILLIAMS	SUPERIOR			80	24	30	5	6.00	12000.00	GRAVEL & CLAY
845745	21481		R	RD	WILLIAMS	SUPERIOR			76	31	30	5	6.00	12000.00	GRAVEL & CLAY
863536	15883		15	SR	WILLIAMS	SUPERIOR			62	12	30	5	6.00	12000.00	GRAVEL & CLAY
852955	205		CHICAGO	ST	WILLIAMS	SUPERIOR			102	26	25	3	8.33	16666.67	GRAVEL & CLAY
707165			A	CR	WILLIAMS	SUPERIOR	41.426416	-84.781993	66	25	10	0	10	20000.00	GRAVEL & CLAY
707167			576	SR	WILLIAMS	SUPERIOR	41.437047	-84.613094	121	15	10	0	10	20000.00	GRAVEL & CLAY
745077	2915		18	CR	WILLIAMS	SUPERIOR			74	24	10	1	10.00	20000.00	GRAVEL & CLAY
745123	14560		15	RD	WILLIAMS	SUPERIOR			115	50	10	0	10	20000.00	GRAVEL & CLAY
840565	206		ANGOLA	ST	WILLIAMS	SUPERIOR			74	54	20	2	10.00	20000.00	GRAVEL & CLAY
833761	3598		LAKE	ST	WILLIAMS	SUPERIOR			140	51	40	4	10.00	20000.00	GRAVEL & CLAY
833746	18474		16-25	CR	WILLIAMS	SUPERIOR			140	15	50	5	10.00	20000.00	GRAVEL & CLAY
833754			D	CR	WILLIAMS	SUPERIOR			136	2	80	8	10.00	20000.00	GRAVEL & CLAY
768273		NE	20/R	CR	WILLIAMS	SUPERIOR			155	25	25	2	12.50	25000.00	GRAVEL & CLAY
833772	238		CENTRE	ST	WILLIAMS	SUPERIOR			74	54	25	2	12.50	25000.00	GRAVEL & CLAY
845651	401		HICKORY	ST	WILLIAMS	SUPERIOR			106	62	25	2	12.50	25000.00	GRAVEL & CLAY
697427					WILLIAMS	SUPERIOR	41.677965	-84.515575	73	28	30	2	15.00	30000.00	GRAVEL & CLAY
723223					WILLIAMS	SUPERIOR	41.634508	-84.495905	83	49	30	2	15.00	30000.00	GRAVEL & CLAY
800079			K	CR	WILLIAMS	SUPERIOR			113	33	30	2	15.00	30000.00	GRAVEL & CLAY
852980	10217		F	CR	WILLIAMS	SUPERIOR			75	45	30	2	15.00	30000.00	GRAVEL & CLAY
809572	11890		C	CR	WILLIAMS	SUPERIOR			95	34	45	3	15.00	30000.00	GRAVEL & CLAY
720720					WILLIAMS	SUPERIOR	41.647127	-84.495993	95	55	35	2	17.50	35000.00	GRAVEL & CLAY
217664			107	SR	WILLIAMS	SUPERIOR			47	19	20	0	20	40000.00	GRAVEL & CLAY
800122			F	CR	WILLIAMS	SUPERIOR			90	55	20	1	20.00	40000.00	GRAVEL & CLAY

WATER WELLS LOCATED NORTHWEST OF THE BAND OF FLOWING WELLS

WELL LOG NO	ST NO	ST DIR CODE	STREET NAME	ST TYPE CODE	CNTY	TWP	LATITUDE	LONGITUDE	TOTAL DEPTH	WATER LEVEL	TEST RATE	DRAW DOWN	SPECIFIC CAPACITY	TRANSMISSITY	AQUIFER
820581			K	CR	WILLIAMS	SUPERIOR			90	62	20		20	40000.00	GRAVEL & CLAY
697460			20	SR	WILLIAMS	SUPERIOR			89	40	40	2	20.00	40000.00	GRAVEL & CLAY
762262	17668		20	SR	WILLIAMS	SUPERIOR			250	50	40	2	20.00	40000.00	GRAVEL & CLAY
768242			12	CR	WILLIAMS	SUPERIOR			131	64	40	2	20.00	40000.00	GRAVEL & CLAY
833788	5942		D	CR	WILLIAMS	SUPERIOR			88	61	40	2	20.00	40000.00	GRAVEL & CLAY
809583			MAPLE/CENTRE	ST	WILLIAMS	SUPERIOR			75	63	25	0	25	50000.00	GRAVEL & CLAY
782179			576	SR	WILLIAMS	SUPERIOR			105	22	50	2	25.00	50000.00	GRAVEL & CLAY
845680	8654		6	USRT	WILLIAMS	SUPERIOR			97	45	50	2	25.00	50000.00	GRAVEL & CLAY
740630					WILLIAMS	SUPERIOR	41.634015	-84.434721	151	26	30	1	30.00	60000.00	GRAVEL & CLAY
768232					WILLIAMS	SUPERIOR	41.472308	-84.619016	130	25	30	1	30.00	60000.00	GRAVEL & CLAY
782159			20	SR	WILLIAMS	SUPERIOR			60	35	30	1	30.00	60000.00	GRAVEL & CLAY
820575	204	S	PLEASANT	ST	WILLIAMS	SUPERIOR			215	50	30	1	30.00	60000.00	GRAVEL & CLAY
820578			K	CR	WILLIAMS	SUPERIOR			90	50	30		30	60000.00	GRAVEL & CLAY
826592	214		ANGOLA	ST	WILLIAMS	SUPERIOR			94	52	30		30	60000.00	GRAVEL & CLAY
840542	10054		12	CR	WILLIAMS	SUPERIOR			132	89	30		30	60000.00	GRAVEL & CLAY
863544	17350	W	M	RD	WILLIAMS	SUPERIOR			63	40	30		30	60000.00	GRAVEL & CLAY
606878					WILLIAMS	SUPERIOR	41.66523	-84.560145	48	15	35	0	35	70000.00	GRAVEL & CLAY
809557	14668		O	RD	WILLIAMS	SUPERIOR			80	40	35	1	35.00	70000.00	GRAVEL & CLAY
863568	6533		9	CR	WILLIAMS	SUPERIOR	41.50711	-84.65151	134	77	35	1	35.00	70000.00	GRAVEL & CLAY
723237	13503		10	CR	WILLIAMS	SUPERIOR	41.608889	-84.633283	71	28	40	1	40.00	80000.00	GRAVEL & CLAY
762286			LAKE	ST	WILLIAMS	SUPERIOR			95	48	40	1	40.00	80000.00	GRAVEL & CLAY
782138			75	CR	WILLIAMS	SUPERIOR	41.466857	-84.714819	86	42	40	1	40.00	80000.00	GRAVEL & CLAY
782180	10390		576	SR	WILLIAMS	SUPERIOR			115	50	40	1	40.00	80000.00	GRAVEL & CLAY
826563	210		PLEASANT	ST	WILLIAMS	SUPERIOR			92	52	40	1	40.00	80000.00	GRAVEL & CLAY
826575	15952		16	CR	WILLIAMS	SUPERIOR			85	38	40	1	40.00	80000.00	GRAVEL & CLAY
845734	100		PINE	LN	WILLIAMS	SUPERIOR			133	45	40	1	40.00	80000.00	GRAVEL & CLAY
762295	115		LOGAN	LN	WILLIAMS	SUPERIOR	41.472706	-84.61629	63	26	45	1	45.00	90000.00	GRAVEL & CLAY
826593	15963		R	CR	WILLIAMS	SUPERIOR			69	15	45	1	45.00	90000.00	GRAVEL & CLAY
853001	8518		15	SR	WILLIAMS	SUPERIOR			140	35	45	1	45.00	90000.00	GRAVEL & CLAY
809594	14124		15	CR	WILLIAMS	SUPERIOR			108	45	50	1	50.00	100000.00	GRAVEL & CLAY
809629	4701		12	CR	WILLIAMS	SUPERIOR			105	27	50	1	50.00	100000.00	GRAVEL & CLAY
820599	14596		P	CR	WILLIAMS	SUPERIOR			70	25	50		50	100000.00	GRAVEL & CLAY
833702	4811		2	CR	WILLIAMS	SUPERIOR			71	30	50	1	50.00	100000.00	GRAVEL & CLAY
833708	16685		576	SR	WILLIAMS	SUPERIOR			118	25	50	1	50.00	100000.00	GRAVEL & CLAY
833747	11520		D	CR	WILLIAMS	SUPERIOR			157	11	50		50	100000.00	GRAVEL & CLAY
833753	11172		34	SR	WILLIAMS	SUPERIOR			66	24	50	1	50.00	100000.00	GRAVEL & CLAY
833760	5383		9	CR	WILLIAMS	SUPERIOR			132	61	50	1	50.00	100000.00	GRAVEL & CLAY
833768	2935		10	CR	WILLIAMS	SUPERIOR			121	18	50	1	50.00	100000.00	GRAVEL & CLAY
845652	504		HICKORY	ST	WILLIAMS	SUPERIOR			137	66	50	1	50.00	100000.00	GRAVEL & CLAY
863534	108		HOGAN	LN	WILLIAMS	SUPERIOR			66	27	50	1	50.00	100000.00	GRAVEL & CLAY
782177			576	SR	WILLIAMS	SUPERIOR	41.43491	-84.611801	85	22	60	1	60.00	120000.00	GRAVEL & CLAY
809592	11616		17	CR	WILLIAMS	SUPERIOR			110	19	60	1	60.00	120000.00	GRAVEL & CLAY
820591	2077		12-50	CR	WILLIAMS	SUPERIOR			75	14	60		60	120000.00	GRAVEL & CLAY
820585	106		HOGAN	LN	WILLIAMS	SUPERIOR			70	32	65	1	65.00	130000.00	GRAVEL & CLAY
820588	7014		7-H	CR	WILLIAMS	SUPERIOR			77	24	70		70	140000.00	GRAVEL & CLAY
833703			E	CR	WILLIAMS	SUPERIOR			110	28	70	1	70.00	140000.00	GRAVEL & CLAY
820554			6	SR	WILLIAMS	SUPERIOR			122	25	75	1	75.00	150000.00	GRAVEL & CLAY
820565	11340		34	SR	WILLIAMS	SUPERIOR			116	32	75	1	75.00	150000.00	GRAVEL & CLAY
795431			D/576	CR	WILLIAMS	SUPERIOR			170	40	80	1	80.00	160000.00	GRAVEL & CLAY
809624			D/12	CR	WILLIAMS	SUPERIOR			133	16	80	1	80.00	160000.00	GRAVEL & CLAY
820577	16235		20A	SR	WILLIAMS	SUPERIOR			190	40	80		80	160000.00	GRAVEL & CLAY
788031			127	USRT	WILLIAMS	SUPERIOR			74	20	5	40	0.13	250.00	GRAVEL & SAND
203558			6	USRT	WILLIAMS	SUPERIOR			146	37	15	40	0.38	750.00	GRAVEL & SAND
244129			6	CR	WILLIAMS	SUPERIOR			82	52	10	10	1.00	2000.00	GRAVEL & SAND
244117			49	SR	WILLIAMS	SUPERIOR	41.47138	-84.748613	64	35	10	8	1.25	2500.00	GRAVEL & SAND
203573			15	SR	WILLIAMS	SUPERIOR	41.609007	-84.55704	104	62	8	6	1.33	2666.67	GRAVEL & SAND
244126			BELEFONTAINE	RD	WILLIAMS	SUPERIOR			87	30	15	10	1.50	3000.00	GRAVEL & SAND
203572			15	SR	WILLIAMS	SUPERIOR	41.609693	-84.556665	111	61	10	6	1.67	3333.33	GRAVEL & SAND
229566			15	SR	WILLIAMS	SUPERIOR	41.609693	-84.556665	193	65	10	5	2.00	4000.00	GRAVEL & SAND
845737	15395		J	CR	WILLIAMS	SUPERIOR			191	58	25	6	4.17	8333.33	GRAVEL & SAND
229591			D-50	CR	WILLIAMS	SUPERIOR			76	56	10	2	5.00	10000.00	GRAVEL & SAND
244106			7	CR	WILLIAMS	SUPERIOR			63	46	15	0	15	30000.00	GRAVEL & SAND
424039	18616		S	CR	WILLIAMS	SUPERIOR	41.693622	-84.463334	131	63	15	0	15	30000.00	GRAVEL & SAND
2037050	5056	E	75	CR	WILLIAMS	SUPERIOR	41.493069	-84.736841	114	18.2	900	38	23.68	47368.42	GRAVEL & SAND
863565	310		ANDERSON	ST	WILLIAMS	SUPERIOR	41.66379	-84.43643	93	31	50	2	25.00	50000.00	GRAVEL & SAND
2053564	4225	W	COUNTY RD 5	CR	WILLIAMS	SUPERIOR	41.499754	-84.71675	134	23	1100	40.6	27.09	54187.19	GRAVEL & SAND
863569	8568		16	CR	WILLIAMS	SUPERIOR	41.53677	-84.51675	84	14	70	1	70.00	140000.00	GRAVEL & SAND
2000451	203		OAK	ST	WILLIAMS	SUPERIOR	41.57107	-84.55511	140.5	63	150	2	75.00	150000.00	GRAVEL & SAND
598093			I	CR	WILLIAMS	SUPERIOR			94	48	30	8	3.75	7500.00	GRAVEL/SAND/CLAY
840546	6650		12	CR	WILLIAMS	SUPERIOR			230	40	60	1	60.00	120000.00	GRAVEL/SAND/CLAY
685260			13	CR	WILLIAMS	SUPERIOR			203	35	20	67	0.30	597.01	HARDPAN
731757					WILLIAMS	SUPERIOR	41.621633	-84.504421	88	42	10	25	0.40	800.00	HARDPAN
267402			20/15	SR	WILLIAMS	SUPERIOR			110	74	6	11	0.55	1090.91	HARDPAN
424024			12-50	CR	WILLIAMS	SUPERIOR	41.470271	-84.583356	101	29	15	12	1.25	2500.00	HARDPAN
388966			F	CR	WILLIAMS	SUPERIOR	41.500092	-84.621858	65	35	40	0	40	80000.00	HARDPAN
641675			A	CR	WILLIAMS	SUPERIOR			120	35	60	0	60	120000.00	HARDPAN
229554					WILLIAMS	SUPERIOR			104	37	24	8	3.00	6000.00	OLD WELL
63955					WILLIAMS	SUPERIOR	41.587014	-84.567502	196	80	4	40	0.10	200.00	SAND

WATER WELLS LOCATED NORTHWEST OF THE BAND OF FLOWING WELLS

WELL LOG NO	ST NO	ST DIR CODE	STREET NAME	ST TYPE CODE	CNTY	TWP	LATITUDE	LONGITUDE	TOTAL DEPTH	WATER LEVEL	TEST RATE	DRAW DOWN	SPECIFIC CAPACITY	TRANSMISSITY	AQUIFER
231212			K	CR	WILLIAMS	SUPERIOR	41.572332	-84.476036	166	40	3	20	0.15	300.00	SAND
231202			J	CR	WILLIAMS	SUPERIOR			101	50	5	30	0.17	333.33	SAND
173894			15	CR	WILLIAMS	SUPERIOR			180	20	14	80	0.18	350.00	SAND
863561	6532		10	CR	WILLIAMS	SUPERIOR	41.507418	-84.631181	184	67	10	50	0.20	400.00	SAND
385376			15		WILLIAMS	SUPERIOR	41.50256	-84.574701	61	33	10	40	0.25	500.00	SAND
348154		W	JEFFERSON		WILLIAMS	SUPERIOR			70	40	8	30	0.27	533.33	SAND
661763			6	USRT	WILLIAMS	SUPERIOR	41.441094	-84.586733	115	11	22	80	0.28	550.00	SAND
46312			127	SR	WILLIAMS	SUPERIOR	41.651582	-84.420675	161	25	3	10	0.30	600.00	SAND
414698					WILLIAMS	SUPERIOR	41.637084	-84.48831	103	50	8	25	0.32	640.00	SAND
180308			192	SR	WILLIAMS	SUPERIOR			103	63	8	20	0.40	800.00	SAND
203566			6	USRT	WILLIAMS	SUPERIOR			140	29	10	25	0.40	800.00	SAND
500094			17	CR	WILLIAMS	SUPERIOR	41.583896	-84.496658	146	23	20	50	0.40	800.00	SAND
863577	7550		B	RD	WILLIAMS	SUPERIOR			215	58	15	37	0.41	810.81	SAND
685248					WILLIAMS	SUPERIOR	41.637017	-84.49628	73	45	20	45	0.44	888.89	SAND
231211			27/CR 29	SR	WILLIAMS	SUPERIOR	41.572237	-84.46042	114	40	10	20	0.50	1000.00	SAND
307952			15	SR	WILLIAMS	SUPERIOR	41.608716	-84.555472	155	75	10	20	0.50	1000.00	SAND
439226	14406		20	CR	WILLIAMS	SUPERIOR	41.624142	-84.436108	103	22	20	33	0.61	1212.12	SAND
500104			20	SR	WILLIAMS	SUPERIOR	41.665686	-84.436124	74	30	15	23	0.65	1304.35	SAND
117813			192	SR	WILLIAMS	SUPERIOR	41.470056	-84.651672	124	70	10	15	0.67	1333.33	SAND
267240	9366		I	CR	WILLIAMS	SUPERIOR	41.542538	-84.644801	128	45	10	15	0.67	1333.33	SAND
244145			34	SR	WILLIAMS	SUPERIOR	41.490825	-84.616376	185	30	80	105	0.76	1523.81	SAND
439335			15	CR	WILLIAMS	SUPERIOR	41.560902	-84.535774	111	30	30	38	0.79	1578.95	SAND
203567					WILLIAMS	SUPERIOR			108	59	8	10	0.80	1600.00	SAND
517604			E	CR	WILLIAMS	SUPERIOR	41.485342	-84.639432	126	60	20	25	0.80	1600.00	SAND
313642			D-50	CR	WILLIAMS	SUPERIOR			112	66	10	12	0.83	1666.67	SAND
747287	11252		D-B	CR	WILLIAMS	SUPERIOR			156	30	15	18	0.83	1666.67	SAND
406775			J	CR	WILLIAMS	SUPERIOR	41.556782	-84.576476	124	43	30	34	0.88	1764.71	SAND
512587			12	CR	WILLIAMS	SUPERIOR			72	14	25	28	0.89	1785.71	SAND
439210			15	SR	WILLIAMS	SUPERIOR			110	30	20	22	0.91	1818.18	SAND
117824			20A		WILLIAMS	SUPERIOR			80	45	10	10	1.00	2000.00	SAND
148165					WILLIAMS	SUPERIOR			135	72	10	10	1.00	2000.00	SAND
308403					WILLIAMS	SUPERIOR			98	46	10	10	1.00	2000.00	SAND
385426				CR	WILLIAMS	SUPERIOR			80	27	15	15	1.00	2000.00	SAND
424053			20	SR	WILLIAMS	SUPERIOR	41.666622	-84.439237	63	30	20	20	1.00	2000.00	SAND
424133			I/16	CR	WILLIAMS	SUPERIOR	41.546723	-84.517258	103	35	20	20	1.00	2000.00	SAND
810217			19	CR	WILLIAMS	SUPERIOR			86	8	20	20	1.00	2000.00	SAND
180344			34	SR	WILLIAMS	SUPERIOR	41.501487	-84.64861	116	75	12	11	1.09	2181.82	SAND
180338			6	USRT	WILLIAMS	SUPERIOR			87	55	10	9	1.11	2222.22	SAND
180343			15	CR	WILLIAMS	SUPERIOR			71	43	10	9	1.11	2222.22	SAND
313614			15	SR	WILLIAMS	SUPERIOR	41.534412	-84.555836	42	23	6	5	1.20	2400.00	SAND
298444			2	SR	WILLIAMS	SUPERIOR	41.444689	-84.593942	123	21	12	10	1.20	2400.00	SAND
180326			576	SR	WILLIAMS	SUPERIOR	41.431553	-84.612421	73	20	15	12	1.25	2500.00	SAND
484888			9	CR	WILLIAMS	SUPERIOR			95	60	15	12	1.25	2500.00	SAND
468825			M	CR	WILLIAMS	SUPERIOR	41.600495	-84.496223	85	40	25	20	1.25	2500.00	SAND
468847			34	SR	WILLIAMS	SUPERIOR			42	14	50	40	1.25	2500.00	SAND
424023			15	SR	WILLIAMS	SUPERIOR	41.587055	-84.570384	89	60	20	15	1.33	2666.67	SAND
484910			2	SR	WILLIAMS	SUPERIOR	41.456322	-84.577845	83	25	20	14	1.43	2857.14	SAND
117819			4-50	CR	WILLIAMS	SUPERIOR			86	35	12	8	1.50	3000.00	SAND
117820			107	SR	WILLIAMS	SUPERIOR			66	38	12	8	1.50	3000.00	SAND
180325					WILLIAMS	SUPERIOR			174	21	15	10	1.50	3000.00	SAND
795423			F	CR	WILLIAMS	SUPERIOR	41.497882	-84.589806	167	29	30	20	1.50	3000.00	SAND
468856			D	CR	WILLIAMS	SUPERIOR	41.472446	-84.633493	53	35	20	13	1.54	3076.92	SAND
180327			20A/15	SR	WILLIAMS	SUPERIOR			136	89	10	6	1.67	3333.33	SAND
826523	112	S	PLEASANT	ST	WILLIAMS	SUPERIOR			78	53	15	9	1.67	3333.33	SAND
512556			15	SR	WILLIAMS	SUPERIOR	41.578295	-84.555078	100	61	20	12	1.67	3333.33	SAND
424060			576	SR	WILLIAMS	SUPERIOR	41.463329	-84.614352	177	22	40	24	1.67	3333.33	SAND
685231			15	SR	WILLIAMS	SUPERIOR			127	34	60	36	1.67	3333.33	SAND
388957			20	SR	WILLIAMS	SUPERIOR			54	12	25	15	1.67	3333.33	SAND
33638			192		WILLIAMS	SUPERIOR	41.470076	-84.601237	160	15	18	10	1.80	3600.00	SAND
526584			6	CR	WILLIAMS	SUPERIOR	41.436496	-84.709946	212	71	15	8	1.88	3750.00	SAND
29925			2	SR	WILLIAMS	SUPERIOR	41.441648	-84.595673	84	8	10	5	2.00	4000.00	SAND
33616					WILLIAMS	SUPERIOR	41.544349	-84.630662	160	70	10	5	2.00	4000.00	SAND
180324			18	CR	WILLIAMS	SUPERIOR			94	45	10	5	2.00	4000.00	SAND
635227					WILLIAMS	SUPERIOR	41.636502	-84.495633	76	42	10	5	2.00	4000.00	SAND
117818			3	CR	WILLIAMS	SUPERIOR			30	20	12	6	2.00	4000.00	SAND
424066					WILLIAMS	SUPERIOR	41.61073	-84.498256	107	55	20	10	2.00	4000.00	SAND
512586					WILLIAMS	SUPERIOR	41.621305	-84.535084	118	43	30	15	2.00	4000.00	SAND
641661			8	CR	WILLIAMS	SUPERIOR			95	15	40	20	2.00	4000.00	SAND
414692			12-50	CR	WILLIAMS	SUPERIOR			164	22	25	12	2.08	4166.67	SAND
33642			C	CR	WILLIAMS	SUPERIOR			62	30	18	8	2.25	4500.00	SAND
33644			8-50	CR	WILLIAMS	SUPERIOR			72	25	18	8	2.25	4500.00	SAND
33618			107	SR	WILLIAMS	SUPERIOR			60	30	14	6	2.33	4666.67	SAND
512585			4-50	CR	WILLIAMS	SUPERIOR	41.440653	-84.739605	94	25	40	17	2.35	4705.88	SAND
180329			8	CR	WILLIAMS	SUPERIOR			83	22	10	4	2.50	5000.00	SAND
539461			ALVORDTON		WILLIAMS	SUPERIOR	41.666594	-84.436635	65	37	20	8	2.50	5000.00	SAND
539481			576	SR	WILLIAMS	SUPERIOR	41.46473	-84.615179	97	36	20	8	2.50	5000.00	SAND
406776			10	CR	WILLIAMS	SUPERIOR	41.435454	-84.632016	120	35	25	10	2.50	5000.00	SAND
751602			15/K	SR	WILLIAMS	SUPERIOR			208	72	25	10	2.50	5000.00	SAND

WATER WELLS LOCATED NORTHWEST OF THE BAND OF FLOWING WELLS

WELL LOG NO	ST NO	ST DIR CODE	STREET NAME	ST TYPE CODE	CNTY	TWP	LATITUDE	LONGITUDE	TOTAL DEPTH	WATER LEVEL	TEST RATE	DRAW DOWN	SPECIFIC CAPACITY	TRANSMISSITY	AQUIFER
439277			576	SR	WILLIAMS	SUPERIOR	41.465426	-84.61954	108	24	50	19	2.63	5263.16	SAND
117807			6	CR	WILLIAMS	SUPERIOR			114	30	16	6	2.67	5333.33	SAND
424025	17883		20	CR	WILLIAMS	SUPERIOR	41.678259	-84.439904	75	42	40	15	2.67	5333.33	SAND
498231			RIVER	ST	WILLIAMS	SUPERIOR			95	38	40	15	2.67	5333.33	SAND
406754			127	SR	WILLIAMS	SUPERIOR	41.563602	-84.466392	70	27	45	16	2.81	5625.00	SAND
424028			6	SR	WILLIAMS	SUPERIOR	41.447621	-84.727793	56	31	20	7	2.86	5714.29	SAND
33613					WILLIAMS	SUPERIOR	41.456685	-84.769079	67	35	15	5	3.00	6000.00	SAND
117825			TOWNLINE		WILLIAMS	SUPERIOR			80	60	15	5	3.00	6000.00	SAND
231203				CR	WILLIAMS	SUPERIOR			130	30	15	5	3.00	6000.00	SAND
33609			NETTLE LAKE	DR	WILLIAMS	SUPERIOR			76	23	18	6	3.00	6000.00	SAND
33633			SQUARE		WILLIAMS	SUPERIOR			117	24	18	6	3.00	6000.00	SAND
33637			192	SR	WILLIAMS	SUPERIOR			160	15	18	6	3.00	6000.00	SAND
33648			107	SR	WILLIAMS	SUPERIOR			50	28	18	6	3.00	6000.00	SAND
117802			192	SR	WILLIAMS	SUPERIOR			76	30	18	6	3.00	6000.00	SAND
117804			5	CR	WILLIAMS	SUPERIOR	41.512603	-84.719724	66	21	18	6	3.00	6000.00	SAND
117812			15	SR	WILLIAMS	SUPERIOR			84	18	18	6	3.00	6000.00	SAND
414673			17	RD	WILLIAMS	SUPERIOR	41.559694	-84.495565	78	48	30	10	3.00	6000.00	SAND
526554			G	CR	WILLIAMS	SUPERIOR	41.513594	-84.601129	87	44	30	10	3.00	6000.00	SAND
433031			ST LINE	RD	WILLIAMS	SUPERIOR	41.445997	-84.803098	94	24	60	20	3.00	6000.00	SAND
439284			N	CR	WILLIAMS	SUPERIOR	41.623118	-84.440492	100	24	40	13	3.08	6153.85	SAND
424048	22944		20	USRT	WILLIAMS	SUPERIOR	41.699649	-84.475631	59	20	35	11	3.18	6363.64	SAND
512555			12	CR	WILLIAMS	SUPERIOR	41.477705	-84.592881	72	20	45	14	3.21	6428.57	SAND
229596			34	SR	WILLIAMS	SUPERIOR	41.490844	-84.616403	68	38	10	3	3.33	6666.67	SAND
33647			5	CR	WILLIAMS	SUPERIOR	41.481942	-84.710994	48	37	18	5	3.60	7200.00	SAND
562511					WILLIAMS	SUPERIOR	41.680836	-84.43631	58	16	30	8	3.75	7500.00	SAND
468881	12567		8	CR	WILLIAMS	SUPERIOR	41.592191	-84.671535	60	20	25	6	4.17	8333.33	SAND
468874	20972		O	CR	WILLIAMS	SUPERIOR	41.637447	-84.407687	41	6	30	7	4.29	8571.43	SAND
611851					WILLIAMS	SUPERIOR	41.61899	-84.496293	148	59	30	7	4.29	8571.43	SAND
33627			107	SR	WILLIAMS	SUPERIOR			36	25	18	4	4.50	9000.00	SAND
33636			192	SR	WILLIAMS	SUPERIOR			118	30	18	4	4.50	9000.00	SAND
33639			34	SR	WILLIAMS	SUPERIOR			74	60	18	4	4.50	9000.00	SAND
33640			49	SR	WILLIAMS	SUPERIOR			84	21	18	4	4.50	9000.00	SAND
117803			107	SR	WILLIAMS	SUPERIOR			48	22	18	4	4.50	9000.00	SAND
424045			17-75	CR	WILLIAMS	SUPERIOR	41.565134	-84.482112	111	37	45	10	4.50	9000.00	SAND
425485			576	SR	WILLIAMS	SUPERIOR			132	63	45	10	4.50	9000.00	SAND
638453					WILLIAMS	SUPERIOR	41.622847	-84.511619	121	52	10	2	5	10000.00	SAND
180342			107	SR	WILLIAMS	SUPERIOR			57	10	15	3	5.00	10000.00	SAND
632182			17-75	CR	WILLIAMS	SUPERIOR			110	41	25	5	5.00	10000.00	SAND
762263	16751	N	30	RD	WILLIAMS	SUPERIOR			72	45	25	5	5.00	10000.00	SAND
439178			M	CR	WILLIAMS	SUPERIOR			80	55	30	6	5.00	10000.00	SAND
484927			M	RD	WILLIAMS	SUPERIOR			104	67	30	6	5.00	10000.00	SAND
651274			M	CR	WILLIAMS	SUPERIOR	41.601143	-84.498114	175	40	30	6	5.00	10000.00	SAND
468842					WILLIAMS	SUPERIOR	41.655037	-84.43692	57	22	40	8	5.00	10000.00	SAND
439281			576	SR	WILLIAMS	SUPERIOR	41.463386	-84.621466	134	16	50	10	5.00	10000.00	SAND
388982			15	SR	WILLIAMS	SUPERIOR	41.57592	-84.554617	137	70	100	20	5.00	10000.00	SAND
333765					WILLIAMS	SUPERIOR	41.609712	-84.548391	194	55	400	75	5.33	10666.67	SAND
9986090			576	SR	WILLIAMS	SUPERIOR	41.577309	-84.606785		40	300	55	5.45	10909.09	SAND
424143			12-50	CR	WILLIAMS	SUPERIOR	41.454606	-84.58396	70	17	50	9	5.56	11111.11	SAND
476412			49	SR	WILLIAMS	SUPERIOR			58	27	40	7	5.71	11428.57	SAND
40746			6	SR	WILLIAMS	SUPERIOR			72	38	6	0	6	12000.00	SAND
33617			6	CR	WILLIAMS	SUPERIOR			77	60	18	3	6.00	12000.00	SAND
424014			J	CR	WILLIAMS	SUPERIOR			138	42	30	5	6.00	12000.00	SAND
512513	206	E	AMES		WILLIAMS	SUPERIOR	41.664713	-84.435306	144	36	50	8	6.25	12500.00	SAND
325047			13	CR	WILLIAMS	SUPERIOR	41.518821	-84.573491	128	27	20	3	6.67	13333.33	SAND
500138			20	SR	WILLIAMS	SUPERIOR			224	70	20	3	6.67	13333.33	SAND
439189			15	SR	WILLIAMS	SUPERIOR			137	41	40	6	6.67	13333.33	SAND
476499					WILLIAMS	SUPERIOR	41.650662	-84.446186	57	27	40	6	6.67	13333.33	SAND
388962			34	SR	WILLIAMS	SUPERIOR	41.491869	-84.621656	68	32	35	5	7.00	14000.00	SAND
484886			C	CR	WILLIAMS	SUPERIOR			108	25	35	5	7.00	14000.00	SAND
629062			9	CR	WILLIAMS	SUPERIOR			108	55	35	5	7.00	14000.00	SAND
439322			K	CR	WILLIAMS	SUPERIOR	41.571183	-84.47544	202	55	50	7	7.14	14285.71	SAND
562528	510	S	MAIN		WILLIAMS	SUPERIOR	41.66296	-84.436066	63	30	30	4	7.50	15000.00	SAND
615653			12-50	CR	WILLIAMS	SUPERIOR			86	35	30	4	7.50	15000.00	SAND
800135			3-B	CR	WILLIAMS	SUPERIOR			86	26	30	4	7.50	15000.00	SAND
712312			C	CR	WILLIAMS	SUPERIOR	41.455953	-84.797367	155	18	75	10	7.50	15000.00	SAND
40749			12-50	CR	WILLIAMS	SUPERIOR			96	31	8	0	8	16000.00	SAND
468869			K		WILLIAMS	SUPERIOR			123	66	40	5	8.00	16000.00	SAND
476413			15	CR	WILLIAMS	SUPERIOR	41.564244	-84.538078	87	47	40	5	8.00	16000.00	SAND
723249	7410		107	SR	WILLIAMS	SUPERIOR	41.585804	-84.68179	80	26	25	3	8.33	16666.67	SAND
439289			49	SR	WILLIAMS	SUPERIOR			60	15	50	6	8.33	16666.67	SAND
484887			12	CR	WILLIAMS	SUPERIOR			67	11	50	6	8.33	16666.67	SAND
512505	19961		R	CR	WILLIAMS	SUPERIOR	41.680839	-84.438588	111	27	50	6	8.33	16666.67	SAND
180312			8	CR	WILLIAMS	SUPERIOR			74	54	10	0	10	20000.00	SAND
203565			K	CR	WILLIAMS	SUPERIOR			80	51	10	0	10	20000.00	SAND
267217			13	TR	WILLIAMS	SUPERIOR	41.551268	-84.573518	68	40	10	0	10	20000.00	SAND
388956			19	CR	WILLIAMS	SUPERIOR			54	22	10	0	10	20000.00	SAND
439255			10/D	CR	WILLIAMS	SUPERIOR	41.470288	-84.631774	93	32	10	0	10	20000.00	SAND
484940			15	SR	WILLIAMS	SUPERIOR			143	36	10	0	10	20000.00	SAND

WATER WELLS LOCATED NORTHWEST OF THE BAND OF FLOWING WELLS

WELL LOG NO	ST NO	ST DIR CODE	STREET NAME	ST TYPE CODE	CNTY	TWP	LATITUDE	LONGITUDE	TOTAL DEPTH	WATER LEVEL	TEST RATE	DRAW DOWN	SPECIFIC CAPACITY	TRANSMISSITY	AQUIFER
512550	7298		107	SR	WILLIAMS	SUPERIOR	41.585761	-84.683711	46	28	10	0	10	20000.00	SAND
740633					WILLIAMS	SUPERIOR	41.652514	-84.450368	67	24	10	0	10	20000.00	SAND
203554			34	SR	WILLIAMS	SUPERIOR	41.488603	-84.616331	124	31	20	2	10.00	20000.00	SAND
782172			34	SR	WILLIAMS	SUPERIOR	41.492988	-84.624961	93	45	30	3	10.00	20000.00	SAND
845748	14650		127	SR	WILLIAMS	SUPERIOR			73	23	30	3	10.00	20000.00	SAND
439304			15	SR	WILLIAMS	SUPERIOR	41.562038	-84.554997	89	66	40	4	10.00	20000.00	SAND
840512	15301		18	CR	WILLIAMS	SUPERIOR			84	15	40	4	10.00	20000.00	SAND
517615			576	SR	WILLIAMS	SUPERIOR			110	21	50	5	10.00	20000.00	SAND
333766					WILLIAMS	SUPERIOR	41.609712	-84.548391	197	53	300	30	10.00	20000.00	SAND
433019			C-75	CR	WILLIAMS	SUPERIOR	41.466424	-84.709257	91	71	45	4	11.25	22500.00	SAND
809604			17	CR	WILLIAMS	SUPERIOR			119	21	35	3	11.67	23333.33	SAND
261991			ALBION		WILLIAMS	SUPERIOR	41.666345	-84.437154	139	32	12	0	12	24000.00	SAND
500091			19	CR	WILLIAMS	SUPERIOR	41.611406	-84.477316	85	21	50	4	12.50	25000.00	SAND
439217			107	SR	WILLIAMS	SUPERIOR			115	75	40	3	13.33	26666.67	SAND
517605			15	SR	WILLIAMS	SUPERIOR			130	38	40	3	13.33	26666.67	SAND
180309			BELLEFONTAINE	RD	WILLIAMS	SUPERIOR	41.433511	-84.617078	54	34	15	0	15	30000.00	SAND
180311			6	USRT	WILLIAMS	SUPERIOR	41.44217	-84.657194	187	147	15	0	15	30000.00	SAND
180316			BELLEFONTAINE	RD	WILLIAMS	SUPERIOR			109	14	15	0	15	30000.00	SAND
180345			49	SR	WILLIAMS	SUPERIOR	41.498624	-84.773424	92	28	15	0	15	30000.00	SAND
326327			C-50	CR	WILLIAMS	SUPERIOR	41.461975	-84.784181	92	42	15	0	15	30000.00	SAND
679594			15	SR	WILLIAMS	SUPERIOR			117	71	30	2	15.00	30000.00	SAND
716167			576	SR	WILLIAMS	SUPERIOR	41.503119	-84.612674	116	51	30	2	15.00	30000.00	SAND
800056	14411		17	CR	WILLIAMS	SUPERIOR			105	54	30	2	15.00	30000.00	SAND
433038			49	SR	WILLIAMS	SUPERIOR	41.437034	-84.749145	62	30	60	4	15.00	30000.00	SAND
439223			J	RD	WILLIAMS	SUPERIOR	41.557801	-84.482164	72	37	60	4	15.00	30000.00	SAND
517608			12-50	CR	WILLIAMS	SUPERIOR			58	16	50	3	16.67	33333.33	SAND
833798	11218		M	RD	WILLIAMS	SUPERIOR			88	19	35	2	17.50	35000.00	SAND
549305			17-75	CR	WILLIAMS	SUPERIOR			103	42	18	0	18	36000.00	SAND
180339			M	CR	WILLIAMS	SUPERIOR	41.601181	-84.633195	50	15	19	0	19	38000.00	SAND
782191			20-A	SR	WILLIAMS	SUPERIOR	41.593914	-84.516141	110	40	40	2	20.00	40000.00	SAND
433033					WILLIAMS	SUPERIOR			60	22	60	3	20.00	40000.00	SAND
468859			I	CR	WILLIAMS	SUPERIOR	41.542693	-84.687679	45	28	45	2	22.50	45000.00	SAND
840502	305		CLAY		WILLIAMS	SUPERIOR			125	27	45	2	22.50	45000.00	SAND
424022	12246		I	CR	WILLIAMS	SUPERIOR	41.541237	-84.588893	89	59	50	2	25.00	50000.00	SAND
424142			8	CR	WILLIAMS	SUPERIOR			100	60	50	2	25.00	50000.00	SAND
468818			12	CR	WILLIAMS	SUPERIOR	41.506903	-84.593025	78	39	50	2	25.00	50000.00	SAND
512504					WILLIAMS	SUPERIOR	41.63574	-84.496452	61	45	50	2	25.00	50000.00	SAND
598072		S	107/20A	CR	WILLIAMS	SUPERIOR			205		30	0	30	60000.00	SAND
845684	11257		I	RD	WILLIAMS	SUPERIOR			107	54	30	1	30.00	60000.00	SAND
414667			2	SR	WILLIAMS	SUPERIOR	41.439857	-84.598445	75	13	60	2	30.00	60000.00	SAND
433030			8	CR	WILLIAMS	SUPERIOR	41.455712	-84.669575	93	63	60	2	30.00	60000.00	SAND
651299			D	CR	WILLIAMS	SUPERIOR	41.470011	-84.6541	188	65	60	2	30.00	60000.00	SAND
388981	11034		I	CR	WILLIAMS	SUPERIOR	41.541733	-84.60891	105	70	35	0	35	70000.00	SAND
388976			3-B	CR	WILLIAMS	SUPERIOR			49	18	40	1	40.00	80000.00	SAND
439318			20	SR	WILLIAMS	SUPERIOR	41.663731	-84.436646	143	31	40	0	40	80000.00	SAND
468863			H	CR	WILLIAMS	SUPERIOR			70	55	40	1	40.00	80000.00	SAND
740631					WILLIAMS	SUPERIOR	41.652524	-84.450359	67	24	40	0	40	80000.00	SAND
795418	12245		10	CR	WILLIAMS	SUPERIOR			95	22	40	1	40.00	80000.00	SAND
800057	11114		M	CR	WILLIAMS	SUPERIOR			79	21	40	1	40.00	80000.00	SAND
800087			20/15	RD	WILLIAMS	SUPERIOR			95	21	40	1	40.00	80000.00	SAND
388970		S	34	SR	WILLIAMS	SUPERIOR			54	28	45	0	45	90000.00	SAND
433017			435	CR	WILLIAMS	SUPERIOR			155	5	45	0	45	90000.00	SAND
433046			576	SR	WILLIAMS	SUPERIOR			126	55	45	0	45	90000.00	SAND
498235			C-75	CR	WILLIAMS	SUPERIOR			82	56	45	0	45	90000.00	SAND
833749	4555		12	CR	WILLIAMS	SUPERIOR			125	26	50		50	100000.00	SAND
641651			15		WILLIAMS	SUPERIOR			84	57	60	1	60.00	120000.00	SAND
800109	591		C-75	CR	WILLIAMS	SUPERIOR			140	36	60	1	60.00	120000.00	SAND
840575	12141		B-75	CR	WILLIAMS	SUPERIOR			70	13	60	1	60.00	120000.00	SAND
2042227	3965		E	CR	WILLIAMS	SUPERIOR	41.484285	-84.749722	85	5	100	0	100	200000.00	SAND
745125			20	SR	WILLIAMS	SUPERIOR			138	18	50	2	25.00	50000.00	SAND & CLAY
759311			J	CR	WILLIAMS	SUPERIOR	41.557743	-84.477144	101	25	50	0	50	100000.00	SAND & CLAY
808656	11500		F	CR	WILLIAMS	SUPERIOR			50	20	4	46	0.09	173.91	SAND & GRAVEL
615679	21632		O	CR	WILLIAMS	SUPERIOR			172	15	10	90	0.11	222.22	SAND & GRAVEL
267223			H	CR	WILLIAMS	SUPERIOR			136	64	5	40	0.13	250.00	SAND & GRAVEL
406791					WILLIAMS	SUPERIOR	41.63596	-84.495686	75	43	10	70	0.14	285.71	SAND & GRAVEL
808650	15565		S	RD	WILLIAMS	SUPERIOR			43	10	6	40	0.15	300.00	SAND & GRAVEL
244108			MONTPELIER		WILLIAMS	SUPERIOR			86	46	5	30	0.17	333.33	SAND & GRAVEL
267204			3	CR	WILLIAMS	SUPERIOR	41.474497	-84.768739	170	27	10	60	0.17	333.33	SAND & GRAVEL
244127			MONTPELIER		WILLIAMS	SUPERIOR			81	48	5	25	0.20	400.00	SAND & GRAVEL
808654	7082		7-G	CR	WILLIAMS	SUPERIOR			72	15	12	60	0.20	400.00	SAND & GRAVEL
229577			MONTPELIER		WILLIAMS	SUPERIOR			99	56	5	20	0.25	500.00	SAND & GRAVEL
229578			MONTPELIER		WILLIAMS	SUPERIOR			72	47	5	20	0.25	500.00	SAND & GRAVEL
244105			6	SR	WILLIAMS	SUPERIOR	41.44099	-84.627037	69	35	5	20	0.25	500.00	SAND & GRAVEL
198037			K	CR	WILLIAMS	SUPERIOR			75	38	5	17	0.29	588.24	SAND & GRAVEL
500150					WILLIAMS	SUPERIOR	41.664465	-84.437898	99	33	10	34	0.29	588.24	SAND & GRAVEL
685233					WILLIAMS	SUPERIOR	41.637033	-84.496812	72	46	15	49	0.31	612.24	SAND & GRAVEL
308414		S	JEFFERSON		WILLIAMS	SUPERIOR			104	50	5	15	0.33	666.67	SAND & GRAVEL
267211			34	SR	WILLIAMS	SUPERIOR			154	28	10	30	0.33	666.67	SAND & GRAVEL

WATER WELLS LOCATED NORTHWEST OF THE BAND OF FLOWING WELLS

WELL LOG NO	ST NO	ST DIR CODE	STREET NAME	ST TYPE CODE	CNTY	TWP	LATITUDE	LONGITUDE	TOTAL DEPTH	WATER LEVEL	TEST RATE	DRAW DOWN	SPECIFIC CAPACITY	TRANSMISSITY	AQUIFER
267212		W	JEFFERSON		WILLIAMS	SUPERIOR			118	66	10	30	0.33	666.67	SAND & GRAVEL
267218			C-75	CR	WILLIAMS	SUPERIOR			76	32	10	30	0.33	666.67	SAND & GRAVEL
624472					WILLIAMS	SUPERIOR	41.631196	-84.495903	111	57	10	30	0.33	666.67	SAND & GRAVEL
197982			127	SR	WILLIAMS	SUPERIOR			73	6	12	35	0.34	685.71	SAND & GRAVEL
379188			13	CR	WILLIAMS	SUPERIOR			160	35	25	70	0.36	714.29	SAND & GRAVEL
268552			576	SR	WILLIAMS	SUPERIOR	41.504347	-84.613704	84	42	6	15	0.40	800.00	SAND & GRAVEL
229563			15	SR	WILLIAMS	SUPERIOR			186	30	10	25	0.40	800.00	SAND & GRAVEL
808635	13664		H	RD	WILLIAMS	SUPERIOR			125	60	12	30	0.40	800.00	SAND & GRAVEL
808667	3		9	CR	WILLIAMS	SUPERIOR			115	35	12	30	0.40	800.00	SAND & GRAVEL
557040	240	S	MARBLE		WILLIAMS	SUPERIOR	41.663333	-84.436098	153	60	20	50	0.40	800.00	SAND & GRAVEL
578952			12-50	CR	WILLIAMS	SUPERIOR	41.464985	-84.584145	208	55	20	50	0.40	800.00	SAND & GRAVEL
476417			RIVER	RD	WILLIAMS	SUPERIOR			97	31	15	35	0.43	857.14	SAND & GRAVEL
484923			34	SR	WILLIAMS	SUPERIOR	41.494776	-84.61287	168	54	15	35	0.43	857.14	SAND & GRAVEL
661827			9	CR	WILLIAMS	SUPERIOR			145	45	18	40	0.45	900.00	SAND & GRAVEL
268560					WILLIAMS	SUPERIOR			63	30	10	20	0.50	1000.00	SAND & GRAVEL
298417					WILLIAMS	SUPERIOR	41.69442	-84.42554	67	22	10	20	0.50	1000.00	SAND & GRAVEL
758518	204		ANDERSON	ST	WILLIAMS	SUPERIOR			82	28	15	30	0.50	1000.00	SAND & GRAVEL
782120			12/F	CR	WILLIAMS	SUPERIOR	41.498601	-84.592172	228	39	15	30	0.50	1000.00	SAND & GRAVEL
824956			K	CR	WILLIAMS	SUPERIOR			100	30	15	30	0.50	1000.00	SAND & GRAVEL
539495			576	SR	WILLIAMS	SUPERIOR	41.480207	-84.613572	103	35	20	40	0.50	1000.00	SAND & GRAVEL
661768			20-N	CR	WILLIAMS	SUPERIOR	41.62544	-84.410823	115	15	20	40	0.50	1000.00	SAND & GRAVEL
468854			20	SR	WILLIAMS	SUPERIOR			64	35	30	60	0.50	1000.00	SAND & GRAVEL
693992			15	SR	WILLIAMS	SUPERIOR	41.587221	-84.555348	208	77	40	78	0.51	1025.64	SAND & GRAVEL
512588			G	CR	WILLIAMS	SUPERIOR	41.515145	-84.501695	110	12	20	35	0.57	1142.86	SAND & GRAVEL
424074			12	CR	WILLIAMS	SUPERIOR	41.583509	-84.575112	138	62	50	87	0.57	1149.43	SAND & GRAVEL
800119			10	CR	WILLIAMS	SUPERIOR			186	62	40	67	0.60	1194.03	SAND & GRAVEL
484904			12-50	CR	WILLIAMS	SUPERIOR			76	35	15	25	0.60	1200.00	SAND & GRAVEL
679551			12-50	CR	WILLIAMS	SUPERIOR	41.463868	-84.579817	100	39	15	25	0.60	1200.00	SAND & GRAVEL
680519			20	SR	WILLIAMS	SUPERIOR	41.664735	-84.431822	57	26	12	20	0.60	1200.00	SAND & GRAVEL
313603			34	SR	WILLIAMS	SUPERIOR	41.501488	-84.648547	95	65	40	65	0.62	1230.77	SAND & GRAVEL
298432			34	SR	WILLIAMS	SUPERIOR			99	10	25	40	0.63	1250.00	SAND & GRAVEL
307993			576	SR	WILLIAMS	SUPERIOR	41.472615	-84.612481	161	30	25	40	0.63	1250.00	SAND & GRAVEL
685259	12479		I	CR	WILLIAMS	SUPERIOR	41.543304	-84.584368	92	60	40	62	0.65	1290.32	SAND & GRAVEL
687306			J	CR	WILLIAMS	SUPERIOR			126	53	35	54	0.65	1296.30	SAND & GRAVEL
203557			576	SR	WILLIAMS	SUPERIOR	41.469114	-84.613471	147	39	10	15	0.67	1333.33	SAND & GRAVEL
268554			6	USRT	WILLIAMS	SUPERIOR			150	65	10	15	0.67	1333.33	SAND & GRAVEL
638474			ALVORDTON		WILLIAMS	SUPERIOR	41.666056	-84.436962	114	37	20	30	0.67	1333.33	SAND & GRAVEL
693997	305	S	MICHIGAN	AVE	WILLIAMS	SUPERIOR	41.663795	-84.437239	86	32	25	34	0.74	1470.59	SAND & GRAVEL
229555			WABASH RAILROAD		WILLIAMS	SUPERIOR			100	55	15	20	0.75	1500.00	SAND & GRAVEL
229585			127	SR	WILLIAMS	SUPERIOR	41.555871	-84.477274	101	30	15	20	0.75	1500.00	SAND & GRAVEL
244137			127	SR	WILLIAMS	SUPERIOR			177	15	15	20	0.75	1500.00	SAND & GRAVEL
244141					WILLIAMS	SUPERIOR			71		15	20	0.75	1500.00	SAND & GRAVEL
632148			2	SR	WILLIAMS	SUPERIOR	41.435124	-84.604186	105	30	15	20	0.75	1500.00	SAND & GRAVEL
689612					WILLIAMS	SUPERIOR	41.617137	-84.495238	190	52	40	53	0.75	1509.43	SAND & GRAVEL
484854			107	SR	WILLIAMS	SUPERIOR			80	12	20	26	0.77	1538.46	SAND & GRAVEL
687320			15/J	SR	WILLIAMS	SUPERIOR	41.557256	-84.554852	90	52	40	52	0.77	1538.46	SAND & GRAVEL
414675			20/20	SR	WILLIAMS	SUPERIOR	41.663391	-84.436676	144	27	20	25	0.80	1600.00	SAND & GRAVEL
762292			17-75	RD	WILLIAMS	SUPERIOR	41.577427	-84.481693	175	55	20	25	0.80	1600.00	SAND & GRAVEL
308416		SW	JEFFERSON		WILLIAMS	SUPERIOR			96	65	10	12	0.83	1666.67	SAND & GRAVEL
707163			D	CR	WILLIAMS	SUPERIOR	41.470665	-84.599245	136	3	15	18	0.83	1666.67	SAND & GRAVEL
497305			2	SR	WILLIAMS	SUPERIOR	41.448221	-84.589408	120	15	30	35	0.86	1714.29	SAND & GRAVEL
661847			2	SR	WILLIAMS	SUPERIOR			110	22	25	28	0.89	1785.71	SAND & GRAVEL
500077		W	UNITY		WILLIAMS	SUPERIOR			134	29	15	16	0.94	1875.00	SAND & GRAVEL
298424			OHIO TURNPIKE		WILLIAMS	SUPERIOR			112	47	30	32	0.94	1875.00	SAND & GRAVEL
800062			18	CR	WILLIAMS	SUPERIOR			80	25	20	21	0.95	1904.76	SAND & GRAVEL
684638			10	CR	WILLIAMS	SUPERIOR	41.595459	-84.634957	68	26	30	31	0.97	1935.48	SAND & GRAVEL
689618	12605		I-50	CR	WILLIAMS	SUPERIOR	41.550813	-84.585375	147	61	60	61	0.98	1967.21	SAND & GRAVEL
203587	9916		H	CR	WILLIAMS	SUPERIOR	41.527971	-84.633868	132	76	10	10	1.00	2000.00	SAND & GRAVEL
229574			576	SR	WILLIAMS	SUPERIOR			112	38	10	10	1.00	2000.00	SAND & GRAVEL
244115					WILLIAMS	SUPERIOR			92	55	10	10	1.00	2000.00	SAND & GRAVEL
476461			M-50	RD	WILLIAMS	SUPERIOR	41.608831	-84.556156	106	66	15	15	1.00	2000.00	SAND & GRAVEL
203589			WILLIAMS CENTER		WILLIAMS	SUPERIOR	41.499949	-84.62817	98	20	20	20	1.00	2000.00	SAND & GRAVEL
476466			17	CR	WILLIAMS	SUPERIOR			85	31	20	20	1.00	2000.00	SAND & GRAVEL
527018			K	CR	WILLIAMS	SUPERIOR	41.572527	-84.565946	122	66	20	20	1.00	2000.00	SAND & GRAVEL
603063			E-75	CR	WILLIAMS	SUPERIOR	41.494763	-84.712188	109	30	20	20	1.00	2000.00	SAND & GRAVEL
267248			WILLIAMS CENTER		WILLIAMS	SUPERIOR			116	8	30	30	1.00	2000.00	SAND & GRAVEL
685265			P	CR	WILLIAMS	SUPERIOR	41.650841	-84.403279	62	33	35	34	1.03	2058.82	SAND & GRAVEL
684647			MAIN	DR	WILLIAMS	SUPERIOR	41.465744	-84.615283	94	36	40	38	1.05	2105.26	SAND & GRAVEL
685253			576	SR	WILLIAMS	SUPERIOR	41.464738	-84.616211	167	38	40	38	1.05	2105.26	SAND & GRAVEL
820590	1321		13	CR	WILLIAMS	SUPERIOR			94	0	30	25	1.20	2400.00	SAND & GRAVEL
687325			D-50	CR	WILLIAMS	SUPERIOR	41.477227	-84.703997	133	49	60	49	1.22	2448.98	SAND & GRAVEL
229551			15	SR	WILLIAMS	SUPERIOR	41.544151	-84.555179	131	35	10	8	1.25	2500.00	SAND & GRAVEL
526649					WILLIAMS	SUPERIOR	41.622361	-84.496115	164	74	25	20	1.25	2500.00	SAND & GRAVEL
689631			576	SR	WILLIAMS	SUPERIOR	41.463329	-84.614352	208	22	30	24	1.25	2500.00	SAND & GRAVEL
685275			F	CR	WILLIAMS	SUPERIOR	41.499414	-84.677235	108	47	60	47	1.28	2553.19	SAND & GRAVEL
468829			R	CR	WILLIAMS	SUPERIOR	41.68143	-84.460468	69	32	20	15	1.33	2666.67	SAND & GRAVEL
500075			JEFFERSON ESTATES		WILLIAMS	SUPERIOR			57	20	20	15	1.33	2666.67	SAND & GRAVEL
661822			TOWNLINE	RD	WILLIAMS	SUPERIOR			174	40	40	30	1.33	2666.67	SAND & GRAVEL

WATER WELLS LOCATED NORTHWEST OF THE BAND OF FLOWING WELLS

WELL LOG NO	ST NO	ST DIR CODE	STREET NAME	ST TYPE CODE	CNTY	TWP	LATITUDE	LONGITUDE	TOTAL DEPTH	WATER LEVEL	TEST RATE	DRAW DOWN	SPECIFIC CAPACITY	TRANSMISSITY	AQUIFER
229565					WILLIAMS	SUPERIOR			137	93	10	7	1.43	2857.14	SAND & GRAVEL
512547					WILLIAMS	SUPERIOR	41.631694	-84.495918	99	63	20	14	1.43	2857.14	SAND & GRAVEL
685239			6	CR	WILLIAMS	SUPERIOR	41.486571	-84.71048	72	28	40	28	1.43	2857.14	SAND & GRAVEL
689623					WILLIAMS	SUPERIOR	41.621909	-84.512501	131	42	60	42	1.43	2857.14	SAND & GRAVEL
687301			9	CR	WILLIAMS	SUPERIOR	41.463203	-84.651568	182	49	70	49	1.43	2857.14	SAND & GRAVEL
693969			576	SR	WILLIAMS	SUPERIOR	41.464324	-84.616944	121	32	50	34	1.47	2941.18	SAND & GRAVEL
229561			MONTPELIER		WILLIAMS	SUPERIOR			82	45	15	10	1.50	3000.00	SAND & GRAVEL
229598			2	SR	WILLIAMS	SUPERIOR			63	22	15	10	1.50	3000.00	SAND & GRAVEL
267214			20	CR	WILLIAMS	SUPERIOR			84	46	15	10	1.50	3000.00	SAND & GRAVEL
476444					WILLIAMS	SUPERIOR	41.635718	-84.495078	73	48	15	10	1.50	3000.00	SAND & GRAVEL
298415			10	CR	WILLIAMS	SUPERIOR			59	20	30	20	1.50	3000.00	SAND & GRAVEL
569742		W	JEFFERSON		WILLIAMS	SUPERIOR			103	73	20	13	1.54	3076.92	SAND & GRAVEL
651271			D	RD	WILLIAMS	SUPERIOR	41.470232	-84.592781	88	21	20	13	1.54	3076.92	SAND & GRAVEL
684636					WILLIAMS	SUPERIOR	41.639363	-84.553786	60	26	40	26	1.54	3076.92	SAND & GRAVEL
809621	5195		12	CR	WILLIAMS	SUPERIOR			184	16	25	16	1.56	3125.00	SAND & GRAVEL
512507			10	CR	WILLIAMS	SUPERIOR	41.472432	-84.633493	163	56	30	19	1.58	3157.89	SAND & GRAVEL
573967	21615		5	CR	WILLIAMS	SUPERIOR			71	20	30	19	1.58	3157.89	SAND & GRAVEL
689619	9066		107	SR	WILLIAMS	SUPERIOR			97	10	35	22	1.59	3181.82	SAND & GRAVEL
439234			13	CR	WILLIAMS	SUPERIOR	41.48816	-84.57513	135	15	75	47	1.60	3191.49	SAND & GRAVEL
685268					WILLIAMS	SUPERIOR	41.665297	-84.51756	118	37	60	37	1.62	3243.24	SAND & GRAVEL
231207			K		WILLIAMS	SUPERIOR	41.571659	-84.523486	138	30	10	6	1.67	3333.33	SAND & GRAVEL
809581			5/13	CR	WILLIAMS	SUPERIOR			74	21	10	6	1.67	3333.33	SAND & GRAVEL
500070			J	CR	WILLIAMS	SUPERIOR	41.557904	-84.541459	52	30	20	12	1.67	3333.33	SAND & GRAVEL
500106	107	S	ANDERSON	AVE	WILLIAMS	SUPERIOR	41.664724	-84.436092	60	28	20	12	1.67	3333.33	SAND & GRAVEL
517607			4-50	CR	WILLIAMS	SUPERIOR	41.497005	-84.739052	92	20	30	18	1.67	3333.33	SAND & GRAVEL
685249			C	CR	WILLIAMS	SUPERIOR	41.455428	-84.596021	120	36	60	36	1.67	3333.33	SAND & GRAVEL
680522			GRACE	ST	WILLIAMS	SUPERIOR			112	55	25	15	1.67	3333.33	SAND & GRAVEL
789364			17	CR	WILLIAMS	SUPERIOR			152	38	25	15	1.67	3333.33	SAND & GRAVEL
689605			12-50	CR	WILLIAMS	SUPERIOR	41.465379	-84.583078	177	30	50	30	1.67	3333.33	SAND & GRAVEL
388998			6	SR	WILLIAMS	SUPERIOR	41.456324	-84.626174	128	35	35	20	1.75	3500.00	SAND & GRAVEL
526627			12-50	CR	WILLIAMS	SUPERIOR			98	47	20	11	1.82	3636.36	SAND & GRAVEL
661758			MAIN/BEMENT	ST	WILLIAMS	SUPERIOR			175	51	42	22	1.91	3818.18	SAND & GRAVEL
661779			20A	SR	WILLIAMS	SUPERIOR			55	26	50	26	1.92	3846.15	SAND & GRAVEL
468868			107	SR	WILLIAMS	SUPERIOR	41.582542	-84.623665	55	10	4	2	2.00	4000.00	SAND & GRAVEL
603078					WILLIAMS	SUPERIOR	41.621418	-84.503354	110	42	4	2	2.00	4000.00	SAND & GRAVEL
406770			15	SR	WILLIAMS	SUPERIOR			31	25	8	4	2.00	4000.00	SAND & GRAVEL
203563			107	SR	WILLIAMS	SUPERIOR			159	67	10	5	2.00	4000.00	SAND & GRAVEL
244104			15	SR	WILLIAMS	SUPERIOR			91	68	10	5	2.00	4000.00	SAND & GRAVEL
244121			10	CR	WILLIAMS	SUPERIOR	41.610754	-84.632166	59	26	10	5	2.00	4000.00	SAND & GRAVEL
267215			15	SR	WILLIAMS	SUPERIOR			167	68	10	5	2.00	4000.00	SAND & GRAVEL
484889			K	CR	WILLIAMS	SUPERIOR	41.572341	-84.529787	49	23	20	10	2.00	4000.00	SAND & GRAVEL
635250	20972		O	CR	WILLIAMS	SUPERIOR	41.627813	-84.416607	97	20	20	10	2.00	4000.00	SAND & GRAVEL
644368			15	SR	WILLIAMS	SUPERIOR			108	70	20	10	2.00	4000.00	SAND & GRAVEL
680501			N-30	SR	WILLIAMS	SUPERIOR			65	30	20	10	2.00	4000.00	SAND & GRAVEL
800068			12-50	CR	WILLIAMS	SUPERIOR			89	28	20	10	2.00	4000.00	SAND & GRAVEL
498240			RIVER	ST	WILLIAMS	SUPERIOR			110	28	30	15	2.00	4000.00	SAND & GRAVEL
680534			M	CR	WILLIAMS	SUPERIOR	41.601592	-84.65398	70	18	30	15	2.00	4000.00	SAND & GRAVEL
795424			I-50	RD	WILLIAMS	SUPERIOR			198	45	30	15	2.00	4000.00	SAND & GRAVEL
439205			G	RD	WILLIAMS	SUPERIOR	41.514575	-84.530857	92	7	40	20	2.00	4000.00	SAND & GRAVEL
661812	19653		5	CR	WILLIAMS	SUPERIOR			104	38	40	20	2.00	4000.00	SAND & GRAVEL
2033399	305		BRYANT	ST	WILLIAMS	SUPERIOR	41.43174	-84.60973	79	27	40	20	2.00	4000.00	SAND & GRAVEL
603054			20	SR	WILLIAMS	SUPERIOR			108	35	25	12	2.08	4166.67	SAND & GRAVEL
656268					WILLIAMS	SUPERIOR	41.636484	-84.492676	72	51	15	7	2.14	4285.71	SAND & GRAVEL
476424			13	CR	WILLIAMS	SUPERIOR	41.52346	-84.572777	75	39	25	11	2.27	4545.45	SAND & GRAVEL
267208			3	SR	WILLIAMS	SUPERIOR			66	38	10	4	2.50	5000.00	SAND & GRAVEL
203582			6	USRT	WILLIAMS	SUPERIOR	41.441974	-84.630363	98	35	15	6	2.50	5000.00	SAND & GRAVEL
294376			34	SR	WILLIAMS	SUPERIOR			147	70	20	8	2.50	5000.00	SAND & GRAVEL
539492			D	CR	WILLIAMS	SUPERIOR	41.470752	-84.656329	105	76	20	8	2.50	5000.00	SAND & GRAVEL
557028			20	SR	WILLIAMS	SUPERIOR			99	62	20	8	2.50	5000.00	SAND & GRAVEL
603084			M	CR	WILLIAMS	SUPERIOR	41.601095	-84.510294	90	48	20	8	2.50	5000.00	SAND & GRAVEL
661765					WILLIAMS	SUPERIOR	41.64359	-84.514195	75	38	25	10	2.50	5000.00	SAND & GRAVEL
680511			107	SR	WILLIAMS	SUPERIOR			164	62	25	10	2.50	5000.00	SAND & GRAVEL
700345	19286		O	CR	WILLIAMS	SUPERIOR	41.634195	-84.451269	78	25	25	10	2.50	5000.00	SAND & GRAVEL
2018329	4000		E-75	RD	WILLIAMS	SUPERIOR	41.49341	-84.70049	119	35	25	10	2.50	5000.00	SAND & GRAVEL
517611			17	CR	WILLIAMS	SUPERIOR			74	42	30	12	2.50	5000.00	SAND & GRAVEL
476496			D-50	CR	WILLIAMS	SUPERIOR	41.470675	-84.590785	100	20	35	14	2.50	5000.00	SAND & GRAVEL
650268			576/2	SR	WILLIAMS	SUPERIOR	41.511834	-84.633481	105	2	35	14	2.50	5000.00	SAND & GRAVEL
526565			17-75/20	RD	WILLIAMS	SUPERIOR	41.58811	-84.481294	102	13	40	16	2.50	5000.00	SAND & GRAVEL
526580			20	SR	WILLIAMS	SUPERIOR			62	6	40	16	2.50	5000.00	SAND & GRAVEL
2040764	2290		8	CR	WILLIAMS	SUPERIOR	41.44632	-84.66971	104	58	50	20	2.50	5000.00	SAND & GRAVEL
2042586	2505		8	CR	WILLIAMS	SUPERIOR	41.44996	-84.67104	103	63	50	20	2.50	5000.00	SAND & GRAVEL
261996			120		WILLIAMS	SUPERIOR			55	33	8	3	2.67	5333.33	SAND & GRAVEL
598095			J	CR	WILLIAMS	SUPERIOR	41.557853	-84.569653	132	40	40	15	2.67	5333.33	SAND & GRAVEL
484868	11289		9	CR	WILLIAMS	SUPERIOR	41.575896	-84.653058	51	12	35	13	2.69	5384.62	SAND & GRAVEL
685242					WILLIAMS	SUPERIOR	41.678685	-84.51663	67	22	60	22	2.73	5454.55	SAND & GRAVEL
689646			U	DR	WILLIAMS	SUPERIOR	41.663749	-84.429785	98	22	60	22	2.73	5454.55	SAND & GRAVEL
512579			15	SR	WILLIAMS	SUPERIOR			72	54	20	7	2.86	5714.29	SAND & GRAVEL
684645	9364		107	SR	WILLIAMS	SUPERIOR			228	15	50	17	2.94	5882.35	SAND & GRAVEL

WATER WELLS LOCATED NORTHWEST OF THE BAND OF FLOWING WELLS

WELL LOG NO	ST NO	ST DIR CODE	STREET NAME	ST TYPE CODE	CNTY	TWP	LATITUDE	LONGITUDE	TOTAL DEPTH	WATER LEVEL	TEST RATE	DRAW DOWN	SPECIFIC CAPACITY	TRANSMISSITY	AQUIFER
229569			192	SR	WILLIAMS	SUPERIOR	41.470104	-84.623779	59	27	15	5	3.00	6000.00	SAND & GRAVEL
244123					WILLIAMS	SUPERIOR	41.470118	-84.641171	162	35	15	5	3.00	6000.00	SAND & GRAVEL
697638					WILLIAMS	SUPERIOR	41.627036	-84.515169	80	45	15	5	3.00	6000.00	SAND & GRAVEL
388958			G	CR	WILLIAMS	SUPERIOR	41.515795	-84.585235	114	37	30	10	3.00	6000.00	SAND & GRAVEL
406782			C	CR	WILLIAMS	SUPERIOR			72	33	30	10	3.00	6000.00	SAND & GRAVEL
424091	12708		576	SR	WILLIAMS	SUPERIOR	41.596602	-84.612759	54	20	30	10	3.00	6000.00	SAND & GRAVEL
512584					WILLIAMS	SUPERIOR	41.659303	-84.408788	68	25	30	10	3.00	6000.00	SAND & GRAVEL
517618			2	SR	WILLIAMS	SUPERIOR	41.446199	-84.591991	108	21	30	10	3.00	6000.00	SAND & GRAVEL
644359		W	JEFFERSON		WILLIAMS	SUPERIOR			187	75	30	10	3.00	6000.00	SAND & GRAVEL
661823			7-50	CR	WILLIAMS	SUPERIOR	41.535925	-84.682447	70	25	30	10	3.00	6000.00	SAND & GRAVEL
698785	207		BRICE	AVE	WILLIAMS	SUPERIOR	41.66321	-84.430593	78	32	30	10	3.00	6000.00	SAND & GRAVEL
698786			R	CR	WILLIAMS	SUPERIOR	41.681445	-84.46045	92	18	30	10	3.00	6000.00	SAND & GRAVEL
698796			13	CR	WILLIAMS	SUPERIOR			60	28	30	10	3.00	6000.00	SAND & GRAVEL
598088					WILLIAMS	SUPERIOR	41.687367	-84.509549	128	25	45	15	3.00	6000.00	SAND & GRAVEL
517625			D/576	CR	WILLIAMS	SUPERIOR	41.470588	-84.613661	151	38	60	20	3.00	6000.00	SAND & GRAVEL
562549			12	CR	WILLIAMS	SUPERIOR	41.503497	-84.594028	52	28	25	8	3.13	6250.00	SAND & GRAVEL
267228			15/K	SR	WILLIAMS	SUPERIOR			95	68	10	3	3.33	6666.67	SAND & GRAVEL
268564			H	RD	WILLIAMS	SUPERIOR	41.528884	-84.540504	168	35	20	6	3.33	6666.67	SAND & GRAVEL
569716	212	E	MAIN		WILLIAMS	SUPERIOR	41.662871	-84.437925	62	31	20	6	3.33	6666.67	SAND & GRAVEL
675302					WILLIAMS	SUPERIOR	41.626967	-84.572328	82	25	20	6	3.33	6666.67	SAND & GRAVEL
772442			O	RD	WILLIAMS	SUPERIOR			73	45	20	6	3.33	6666.67	SAND & GRAVEL
439312			15	SR	WILLIAMS	SUPERIOR			95	62	30	9	3.33	6666.67	SAND & GRAVEL
512527			16	CR	WILLIAMS	SUPERIOR	41.546235	-84.516332	83	43	30	9	3.33	6666.67	SAND & GRAVEL
406753			15	SR	WILLIAMS	SUPERIOR			89	65	50	15	3.33	6666.67	SAND & GRAVEL
661845			A	CR	WILLIAMS	SUPERIOR	41.426595	-84.718655	225	55	50	15	3.33	6666.67	SAND & GRAVEL
685227			127	SR	WILLIAMS	SUPERIOR			79	22	75	22	3.41	6818.18	SAND & GRAVEL
468879			20	SR	WILLIAMS	SUPERIOR	41.665607	-84.439846	61	30	35	10	3.50	7000.00	SAND & GRAVEL
500141	12869		I	CR	WILLIAMS	SUPERIOR	41.54318	-84.577099	100	48	35	10	3.50	7000.00	SAND & GRAVEL
680538			10	CR	WILLIAMS	SUPERIOR	41.479135	-84.632963	105	22	35	10	3.50	7000.00	SAND & GRAVEL
698792			I	CR	WILLIAMS	SUPERIOR			80	32	35	10	3.50	7000.00	SAND & GRAVEL
476498			6/576	SR	WILLIAMS	SUPERIOR	41.442363	-84.611814	109	15	25	7	3.57	7142.86	SAND & GRAVEL
656273			K-50	CR	WILLIAMS	SUPERIOR			67	17	25	7	3.57	7142.86	SAND & GRAVEL
650288					WILLIAMS	SUPERIOR	41.636929	-84.494318	70	50	15	4	3.75	7500.00	SAND & GRAVEL
484921	10497		12-30	CR	WILLIAMS	SUPERIOR	41.566704	-84.588308	119	67	30	8	3.75	7500.00	SAND & GRAVEL
512534			J	CR	WILLIAMS	SUPERIOR	41.557189	-84.530051	125	35	30	8	3.75	7500.00	SAND & GRAVEL
539472			M	RD	WILLIAMS	SUPERIOR			79	38	30	8	3.75	7500.00	SAND & GRAVEL
620990	11231		10	CR	WILLIAMS	SUPERIOR	41.574969	-84.6328	48	15	30	8	3.75	7500.00	SAND & GRAVEL
644397			12	CR	WILLIAMS	SUPERIOR	41.477754	-84.593844	106	22	30	8	3.75	7500.00	SAND & GRAVEL
294375	21709		R	CR	WILLIAMS	SUPERIOR	41.681304	-84.403968	111	30	20	5	4.00	8000.00	SAND & GRAVEL
661443					WILLIAMS	SUPERIOR	41.63618	-84.4912	92	48	20	5	4.00	8000.00	SAND & GRAVEL
667720			13	CR	WILLIAMS	SUPERIOR	41.485314	-84.574469	124	38	20	5	4.00	8000.00	SAND & GRAVEL
730214			9	CR	WILLIAMS	SUPERIOR	41.46439	-84.650984	69	52	20	5	4.00	8000.00	SAND & GRAVEL
730215			9	CR	WILLIAMS	SUPERIOR	41.464713	-84.651564	70	55	20	5	4.00	8000.00	SAND & GRAVEL
348560			G	RD	WILLIAMS	SUPERIOR			151	40	40	10	4.00	8000.00	SAND & GRAVEL
439204			K	CR	WILLIAMS	SUPERIOR			41	15	40	10	4.00	8000.00	SAND & GRAVEL
512545		E	CHURCH		WILLIAMS	SUPERIOR			121	66	40	10	4.00	8000.00	SAND & GRAVEL
512561			20	SR	WILLIAMS	SUPERIOR			142	30	40	10	4.00	8000.00	SAND & GRAVEL
644398			A	CR	WILLIAMS	SUPERIOR	41.426309	-84.740297	124	43	40	10	4.00	8000.00	SAND & GRAVEL
661762			576	SR	WILLIAMS	SUPERIOR	41.468288	-84.61349	142	40	40	10	4.00	8000.00	SAND & GRAVEL
661780			A-10		WILLIAMS	SUPERIOR	41.440092	-84.627799	90	42	40	10	4.00	8000.00	SAND & GRAVEL
680527			8	CR	WILLIAMS	SUPERIOR	41.470651	-84.591486	166	35	40	10	4.00	8000.00	SAND & GRAVEL
439163			127	SR	WILLIAMS	SUPERIOR	41.549238	-84.488677	144	22	60	15	4.00	8000.00	SAND & GRAVEL
476450			576	SR	WILLIAMS	SUPERIOR	41.46385	-84.612164	180	28	60	15	4.00	8000.00	SAND & GRAVEL
439339			COUNTY LINE	RD	WILLIAMS	SUPERIOR	41.427025	-84.625124	76	17	45	11	4.09	8181.82	SAND & GRAVEL
512552			13	CR	WILLIAMS	SUPERIOR			215	45	45	11	4.09	8181.82	SAND & GRAVEL
476474					WILLIAMS	SUPERIOR	41.636024	-84.494366	74	50	25	6	4.17	8333.33	SAND & GRAVEL
569749			127	SR	WILLIAMS	SUPERIOR	41.628473	-84.414684	75	29	25	6	4.17	8333.33	SAND & GRAVEL
526618			A-10	SR	WILLIAMS	SUPERIOR			121	31	30	7	4.29	8571.43	SAND & GRAVEL
527045					WILLIAMS	SUPERIOR	41.665336	-84.531641	70	26	30	7	4.29	8571.43	SAND & GRAVEL
562510			20	SR	WILLIAMS	SUPERIOR	41.665678	-84.433538	66	36	30	7	4.29	8571.43	SAND & GRAVEL
632141			9	CR	WILLIAMS	SUPERIOR	41.472892	-84.650119	79	47	30	7	4.29	8571.43	SAND & GRAVEL
527006			JEFFERSON ESTATES		WILLIAMS	SUPERIOR			93	39	35	8	4.38	8750.00	SAND & GRAVEL
562512			J	CR	WILLIAMS	SUPERIOR			110	46	35	8	4.38	8750.00	SAND & GRAVEL
598087			6	SR	WILLIAMS	SUPERIOR	41.449596	-84.685501	175	38	45	10	4.50	9000.00	SAND & GRAVEL
701470			6	SR	WILLIAMS	SUPERIOR			107	48	90	20	4.50	9000.00	SAND & GRAVEL
689620	8619		K	CR	WILLIAMS	SUPERIOR	41.572027	-84.659182	75	17	80	17	4.71	9411.76	SAND & GRAVEL
762284			16	CR	WILLIAMS	SUPERIOR	41.553753	-84.513461	214	51	5	0	5	10000.00	SAND & GRAVEL
198030			MONTPELIER		WILLIAMS	SUPERIOR			81	44	15	3	5.00	10000.00	SAND & GRAVEL
607721			15	SR	WILLIAMS	SUPERIOR	41.600557	-84.561761	88	48	20	4	5.00	10000.00	SAND & GRAVEL
667730			M	CR	WILLIAMS	SUPERIOR	41.601127	-84.519721	93	59	20	4	5.00	10000.00	SAND & GRAVEL
759350			20	SR	WILLIAMS	SUPERIOR			73	34	20	4	5.00	10000.00	SAND & GRAVEL
439319			16	CR	WILLIAMS	SUPERIOR	41.551903	-84.517273	64	41	25	5	5.00	10000.00	SAND & GRAVEL
517612			576	SR	WILLIAMS	SUPERIOR			86	60	25	5	5.00	10000.00	SAND & GRAVEL
562539					WILLIAMS	SUPERIOR	41.68101	-84.433314	72	41	25	5	5.00	10000.00	SAND & GRAVEL
615694			12-50	CR	WILLIAMS	SUPERIOR	41.464468	-84.583402	90	40	25	5	5.00	10000.00	SAND & GRAVEL
661789			7-50	CR	WILLIAMS	SUPERIOR	41.49698	-84.680199	80	57	25	5	5.00	10000.00	SAND & GRAVEL
782142			20A	SR	WILLIAMS	SUPERIOR	41.588233	-84.550674	125	71	25	5	5.00	10000.00	SAND & GRAVEL
852963	16714		M	CR	WILLIAMS	SUPERIOR			79	29	25	5	5.00	10000.00	SAND & GRAVEL

WATER WELLS LOCATED NORTHWEST OF THE BAND OF FLOWING WELLS

WELL LOG NO	ST NO	ST DIR CODE	STREET NAME	ST TYPE CODE	CNTY	TWP	LATITUDE	LONGITUDE	TOTAL DEPTH	WATER LEVEL	TEST RATE	DRAW DOWN	SPECIFIC CAPACITY	TRANSMISSITY	AQUIFER
512548			F	CR	WILLIAMS	SUPERIOR	41.49935	-84.606476	61	38	30	6	5.00	10000.00	SAND & GRAVEL
615662			6	SR	WILLIAMS	SUPERIOR	41.44519	-84.678313	215	64	30	6	5.00	10000.00	SAND & GRAVEL
620983			16	CR	WILLIAMS	SUPERIOR	41.585195	-84.539263	105	57	30	6	5.00	10000.00	SAND & GRAVEL
661436			12	CR	WILLIAMS	SUPERIOR	41.489531	-84.593845	194	24	30	6	5.00	10000.00	SAND & GRAVEL
698789	10789		A	CR	WILLIAMS	SUPERIOR	41.427062	-84.615964	95	12	30	6	5.00	10000.00	SAND & GRAVEL
512509			10	CR	WILLIAMS	SUPERIOR	41.478629	-84.632879	123	41	35	7	5.00	10000.00	SAND & GRAVEL
615660			D	CR	WILLIAMS	SUPERIOR			160	54	35	7	5.00	10000.00	SAND & GRAVEL
620986			8	CR	WILLIAMS	SUPERIOR			60	14	35	7	5.00	10000.00	SAND & GRAVEL
484863					WILLIAMS	SUPERIOR	41.621395	-84.477358	159	28	40	8	5.00	10000.00	SAND & GRAVEL
500131			2	ST	WILLIAMS	SUPERIOR			120	21	40	8	5.00	10000.00	SAND & GRAVEL
526557			20	SR	WILLIAMS	SUPERIOR	41.66473	-84.433057	142	34	40	8	5.00	10000.00	SAND & GRAVEL
614753			576	SR	WILLIAMS	SUPERIOR	41.437592	-84.613087	57	10	50	10	5.00	10000.00	SAND & GRAVEL
661782	111	W	ALBION		WILLIAMS	SUPERIOR	41.666517	-84.438489	88	48	50	10	5.00	10000.00	SAND & GRAVEL
661808			576	SR	WILLIAMS	SUPERIOR	41.49771	-84.61361	140	60	50	10	5.00	10000.00	SAND & GRAVEL
680530		SE	20/20	USRT	WILLIAMS	SUPERIOR	41.665248	-84.436923	215	31	50	10	5.00	10000.00	SAND & GRAVEL
684649			12	CR	WILLIAMS	SUPERIOR	41.47965	-84.590699	109	10	60	12	5.00	10000.00	SAND & GRAVEL
2055050			H	RD	WILLIAMS	SUPERIOR	41.52736	-84.59309	103	42	150	30	5.00	10000.00	SAND & GRAVEL
468845					WILLIAMS	SUPERIOR	41.666622	-84.421318	54	23	45	8	5.63	11250.00	SAND & GRAVEL
500130			H	CR	WILLIAMS	SUPERIOR	41.528795	-84.584236	76	48	40	7	5.71	11428.57	SAND & GRAVEL
517616			10	CR	WILLIAMS	SUPERIOR	41.434951	-84.628585	72	38	40	7	5.71	11428.57	SAND & GRAVEL
476486	8643		J	CR	WILLIAMS	SUPERIOR	41.559148	-84.659538	49	26	35	6	5.83	11666.67	SAND & GRAVEL
526599			16	CR	WILLIAMS	SUPERIOR	41.586765	-84.521723	100	57	35	6	5.83	11666.67	SAND & GRAVEL
629052			M	CR	WILLIAMS	SUPERIOR	41.600722	-84.656888	57	4	35	6	5.83	11666.67	SAND & GRAVEL
298426			107	SR	WILLIAMS	SUPERIOR			64	20	30	5	6.00	12000.00	SAND & GRAVEL
526572					WILLIAMS	SUPERIOR	41.650184	-84.470733	77	48	30	5	6.00	12000.00	SAND & GRAVEL
615670	15680		127	USRT	WILLIAMS	SUPERIOR	41.650783	-84.409381	57	27	30	5	6.00	12000.00	SAND & GRAVEL
661447					WILLIAMS	SUPERIOR	41.635679	-84.49325	83	49	30	5	6.00	12000.00	SAND & GRAVEL
680546	388		J	CR	WILLIAMS	SUPERIOR	41.556935	-84.644632	68	32	30	5	6.00	12000.00	SAND & GRAVEL
680548			A/2	CR	WILLIAMS	SUPERIOR	41.506562	-84.633969	110	18	30	5	6.00	12000.00	SAND & GRAVEL
734459	205	S	PINE GROVE	ST	WILLIAMS	SUPERIOR	41.664456	-84.438502	100	40	30	5	6.00	12000.00	SAND & GRAVEL
526602	18143		R	CR	WILLIAMS	SUPERIOR	41.680894	-84.473124	142	62	60	10	6.00	12000.00	SAND & GRAVEL
685264			D	CR	WILLIAMS	SUPERIOR	41.63536	-84.443032	156	13	80	13	6.15	12307.69	SAND & GRAVEL
388955			17	CR	WILLIAMS	SUPERIOR			68	35	25	4	6.25	12500.00	SAND & GRAVEL
557047			4-50	CR	WILLIAMS	SUPERIOR	41.438305	-84.739452	62	27	25	4	6.25	12500.00	SAND & GRAVEL
603094	8871		I	CR	WILLIAMS	SUPERIOR	41.542939	-84.653918	77	47	25	4	6.25	12500.00	SAND & GRAVEL
782114	12719		I-50	CR	WILLIAMS	SUPERIOR			73	43	25	4	6.25	12500.00	SAND & GRAVEL
424072			C	CR	WILLIAMS	SUPERIOR			70	30	50	8	6.25	12500.00	SAND & GRAVEL
512522	7609		I	CR	WILLIAMS	SUPERIOR	41.542819	-84.678482	111	25	50	8	6.25	12500.00	SAND & GRAVEL
512564			19	CR	WILLIAMS	SUPERIOR	41.611406	-84.477316	38	14	50	8	6.25	12500.00	SAND & GRAVEL
517613			13	CR	WILLIAMS	SUPERIOR	41.475809	-84.574282	78	38	50	8	6.25	12500.00	SAND & GRAVEL
569746	19273		20-50	CR	WILLIAMS	SUPERIOR			90	52	20	3	6.67	13333.33	SAND & GRAVEL
573998					WILLIAMS	SUPERIOR	41.631361	-84.495045	109	66	20	3	6.67	13333.33	SAND & GRAVEL
667739			8-50	CR	WILLIAMS	SUPERIOR	41.533737	-84.663279	70	42	20	3	6.67	13333.33	SAND & GRAVEL
701403			F	CR	WILLIAMS	SUPERIOR	41.499002	-84.590091	62	34	20	3	6.67	13333.33	SAND & GRAVEL
826502	102		ELM	ST	WILLIAMS	SUPERIOR			70	45	20	3	6.67	13333.33	SAND & GRAVEL
414693			12-50	CR	WILLIAMS	SUPERIOR	41.453132	-84.583952	48	10	40	6	6.67	13333.33	SAND & GRAVEL
424026			H	CR	WILLIAMS	SUPERIOR			117	41	40	6	6.67	13333.33	SAND & GRAVEL
439256			13	CR	WILLIAMS	SUPERIOR			87	47	40	6	6.67	13333.33	SAND & GRAVEL
512516	20674		20	USRT	WILLIAMS	SUPERIOR	41.665351	-84.42425	70	29	40	6	6.67	13333.33	SAND & GRAVEL
388999			C	CR	WILLIAMS	SUPERIOR			67	28	35	5	7.00	14000.00	SAND & GRAVEL
424131			K	CR	WILLIAMS	SUPERIOR	41.55711	-84.550917	65	32	50	7	7.14	14285.71	SAND & GRAVEL
468880			16	CR	WILLIAMS	SUPERIOR	41.56473	-84.516431	123	27	50	7	7.14	14285.71	SAND & GRAVEL
768262			CHURCH/CENTRE	ST	WILLIAMS	SUPERIOR			182	58	50	7	7.14	14285.71	SAND & GRAVEL
527046			13	CR	WILLIAMS	SUPERIOR	41.492445	-84.574794	66	24	30	4	7.50	15000.00	SAND & GRAVEL
578954			127	SR	WILLIAMS	SUPERIOR			117	38	30	4	7.50	15000.00	SAND & GRAVEL
615692			12-50	CR	WILLIAMS	SUPERIOR			56	26	30	4	7.50	15000.00	SAND & GRAVEL
620957			C	CR	WILLIAMS	SUPERIOR	41.456116	-84.585676	75	30	30	4	7.50	15000.00	SAND & GRAVEL
650264			10	CR	WILLIAMS	SUPERIOR	41.552475	-84.631888	133	50	30	4	7.50	15000.00	SAND & GRAVEL
661769			F	CR	WILLIAMS	SUPERIOR	41.49917	-84.617702	105	46	30	4	7.50	15000.00	SAND & GRAVEL
439202			107	SR	WILLIAMS	SUPERIOR	41.585394	-84.624633	64	22	60	8	7.50	15000.00	SAND & GRAVEL
476459			J	CR	WILLIAMS	SUPERIOR	41.557911	-84.519625	59	4	60	8	7.50	15000.00	SAND & GRAVEL
661795					WILLIAMS	SUPERIOR	41.635311	-84.495245	210	50	75	10	7.50	15000.00	SAND & GRAVEL
661807	9116		10	CR	WILLIAMS	SUPERIOR	41.544309	-84.632047	150	62	75	10	7.50	15000.00	SAND & GRAVEL
268572			34	CR	WILLIAMS	SUPERIOR	41.477958	-84.57758	150	15	40	5	8	16000.00	SAND & GRAVEL
406850			C	CR	WILLIAMS	SUPERIOR	41.456112	-84.590773	85	34	40	5	8.00	16000.00	SAND & GRAVEL
433005			FISH CREEK	RD	WILLIAMS	SUPERIOR	41.464937	-84.755762	72	24	40	5	8.00	16000.00	SAND & GRAVEL
500067			K	CR	WILLIAMS	SUPERIOR	41.57245	-84.550598	111	61	40	5	8.00	16000.00	SAND & GRAVEL
500112	17534		18	CR	WILLIAMS	SUPERIOR	41.67428	-84.475136	40	20	40	5	8.00	16000.00	SAND & GRAVEL
512510			12	CR	WILLIAMS	SUPERIOR	41.487844	-84.593791	58	15	40	5	8.00	16000.00	SAND & GRAVEL
527001					WILLIAMS	SUPERIOR	41.65072	-84.498566	71	45	40	5	8.00	16000.00	SAND & GRAVEL
573978	10406		M	CR	WILLIAMS	SUPERIOR	41.600419	-84.624634	63	20	40	5	8.00	16000.00	SAND & GRAVEL
680523					WILLIAMS	SUPERIOR	41.637329	-84.54227	65	38	40	5	8.00	16000.00	SAND & GRAVEL
680549			A	CR	WILLIAMS	SUPERIOR	41.427004	-84.614844	115	19	40	5	8.00	16000.00	SAND & GRAVEL
782195	14519	N	65	RD	WILLIAMS	SUPERIOR			87	46	40	5	8.00	16000.00	SAND & GRAVEL
9986086					WILLIAMS	SUPERIOR	41.577946	-84.606806	215	25	400	50	8.00	16000.00	SAND & GRAVEL
603080					WILLIAMS	SUPERIOR	41.639145	-84.46255	59	33	25	3	8.33	16666.67	SAND & GRAVEL
629053			A	CR	WILLIAMS	SUPERIOR	41.42659	-84.701719	131	80	25	3	8.33	16666.67	SAND & GRAVEL
679571	200	W	AMES		WILLIAMS	SUPERIOR	41.665203	-84.438499	72	35	25	3	8.33	16666.67	SAND & GRAVEL

WATER WELLS LOCATED NORTHWEST OF THE BAND OF FLOWING WELLS

WELL LOG NO	ST NO	ST DIR CODE	STREET NAME	ST TYPE CODE	CNTY	TWP	LATITUDE	LONGITUDE	TOTAL DEPTH	WATER LEVEL	TEST RATE	DRAW DOWN	SPECIFIC CAPACITY	TRANSMISSITY	AQUIFER
723248			D	CR	WILLIAMS	SUPERIOR	41.471662	-84.622196	86	34	25	3	8.33	16666.67	SAND & GRAVEL
782160	215	E	ANGOLA	ST	WILLIAMS	SUPERIOR			83	52	25	3	8.33	16666.67	SAND & GRAVEL
833775	17576		O	RD	WILLIAMS	SUPERIOR			113	57	25	3	8.33	16666.67	SAND & GRAVEL
468827			H	CR	WILLIAMS	SUPERIOR			81	41	50	6	8.33	16666.67	SAND & GRAVEL
484874					WILLIAMS	SUPERIOR	41.681314	-84.403944	118	24	50	6	8.33	16666.67	SAND & GRAVEL
562518		S	15	SR	WILLIAMS	SUPERIOR			129	30	50	6	8.33	16666.67	SAND & GRAVEL
569741	20305		5	CR	WILLIAMS	SUPERIOR			95	48	35	4	8.75	17500.00	SAND & GRAVEL
740637			34	SR	WILLIAMS	SUPERIOR	41.505305	-84.661159	165	60	35	4	8.75	17500.00	SAND & GRAVEL
768268	18181		O	CR	WILLIAMS	SUPERIOR			86	42	35	4	8.75	17500.00	SAND & GRAVEL
512554	19585		P	CR	WILLIAMS	SUPERIOR	41.65069	-84.446187	57	27	45	5	9.00	18000.00	SAND & GRAVEL
526581			6	SR	WILLIAMS	SUPERIOR			99	33	45	5	9.00	18000.00	SAND & GRAVEL
526610			WILLIAMS CENTER		WILLIAMS	SUPERIOR	41.501401	-84.651981	69	22	45	5	9.00	18000.00	SAND & GRAVEL
229572			192	SR	WILLIAMS	SUPERIOR			68	54	10	0	10	20000.00	SAND & GRAVEL
372739			3-B	CR	WILLIAMS	SUPERIOR			75	38	10	1	10.00	20000.00	SAND & GRAVEL
424123			C	CR	WILLIAMS	SUPERIOR			100	30	10	0	10	20000.00	SAND & GRAVEL
439174					WILLIAMS	SUPERIOR	41.629743	-84.541102	74	49	10	0	10	20000.00	SAND & GRAVEL
439196			20/20	USRT	WILLIAMS	SUPERIOR	41.66511	-84.437278	130	33	10	0	10	20000.00	SAND & GRAVEL
439265			JEFFERSON ESTATES		WILLIAMS	SUPERIOR			73	37	10	0	10	20000.00	SAND & GRAVEL
439290			576	SR	WILLIAMS	SUPERIOR	41.479281	-84.610276	144	25	10	0	10	20000.00	SAND & GRAVEL
439321			D/127 STATE ROUTE	CR	WILLIAMS	SUPERIOR	41.637498	-84.414679	39	18	10	0	10	20000.00	SAND & GRAVEL
468808			ALVORDTON		WILLIAMS	SUPERIOR	41.666128	-84.4357	137	37	10	0	10	20000.00	SAND & GRAVEL
468814			H	CR	WILLIAMS	SUPERIOR	41.528273	-84.524191	62	28	10	0	10	20000.00	SAND & GRAVEL
468840	21684		R	CR	WILLIAMS	SUPERIOR	41.680227	-84.40525	54	26	10	0	10	20000.00	SAND & GRAVEL
468897	10432		107	SR	WILLIAMS	SUPERIOR	41.585757	-84.624599	64	23	10	0	10	20000.00	SAND & GRAVEL
476426			107	SR	WILLIAMS	SUPERIOR			45	23	10	0	10	20000.00	SAND & GRAVEL
476430			J	CR	WILLIAMS	SUPERIOR			60	30	10	0	10	20000.00	SAND & GRAVEL
476443			6	SR	WILLIAMS	SUPERIOR	41.440973	-84.639333	73	26	10	0	10	20000.00	SAND & GRAVEL
476479			I-50/17	CR	WILLIAMS	SUPERIOR	41.551246	-84.497397	67	37	10	0	10	20000.00	SAND & GRAVEL
476483	107	S	MARBLE		WILLIAMS	SUPERIOR			147	31	10	0	10	20000.00	SAND & GRAVEL
484867			C	CR	WILLIAMS	SUPERIOR			125	31	10	0	10	20000.00	SAND & GRAVEL
484899			J	CR	WILLIAMS	SUPERIOR			181	40	10	0	10	20000.00	SAND & GRAVEL
484901			O	CR	WILLIAMS	SUPERIOR			124	18	10	0	10	20000.00	SAND & GRAVEL
484916					WILLIAMS	SUPERIOR	41.619625	-84.495259	156	61	10	0	10	20000.00	SAND & GRAVEL
484928			M	CR	WILLIAMS	SUPERIOR			108	86	10	0	10	20000.00	SAND & GRAVEL
500058			K-50	CR	WILLIAMS	SUPERIOR	41.578805	-84.651344	41	12	10	0	10	20000.00	SAND & GRAVEL
500069			10	CR	WILLIAMS	SUPERIOR	41.473359	-84.632924	75	43	10	0	10	20000.00	SAND & GRAVEL
500081			15	SR	WILLIAMS	SUPERIOR	41.522512	-84.554493	69	32	10	0	10	20000.00	SAND & GRAVEL
500102			C	CR	WILLIAMS	SUPERIOR			71	39	10	0	10	20000.00	SAND & GRAVEL
500103			16	CR	WILLIAMS	SUPERIOR	41.613636	-84.516536	79	53	10	0	10	20000.00	SAND & GRAVEL
500123			9	CR	WILLIAMS	SUPERIOR			70	50	10	0	10	20000.00	SAND & GRAVEL
500142			J	CR	WILLIAMS	SUPERIOR	41.557001	-84.621905	65	46	10	0	10	20000.00	SAND & GRAVEL
512521			15	SR	WILLIAMS	SUPERIOR			67	30	10	0	10	20000.00	SAND & GRAVEL
512523			12	CR	WILLIAMS	SUPERIOR			44	27	10	0	10	20000.00	SAND & GRAVEL
512526			15	SR	WILLIAMS	SUPERIOR			148	30	10	0	10	20000.00	SAND & GRAVEL
512532			6/576	SR	WILLIAMS	SUPERIOR	41.441555	-84.609557	107	11	10	0	10	20000.00	SAND & GRAVEL
512541			8	CR	WILLIAMS	SUPERIOR	41.526403	-84.670266	54	29	10	0	10	20000.00	SAND & GRAVEL
512565			C	CR	WILLIAMS	SUPERIOR	41.455893	-84.689528	100	70	10	0	10	20000.00	SAND & GRAVEL
512567			K	CR	WILLIAMS	SUPERIOR			88	52	10	0	10	20000.00	SAND & GRAVEL
512573	9515		12	CR	WILLIAMS	SUPERIOR	41.550404	-84.594194	101	75	10	0	10	20000.00	SAND & GRAVEL
512589			I	CR	WILLIAMS	SUPERIOR	41.544268	-84.520201	131	25	10	0	10	20000.00	SAND & GRAVEL
512596			576	SR	WILLIAMS	SUPERIOR	41.437034	-84.611769	86	8	10	0	10	20000.00	SAND & GRAVEL
526561			576	SR	WILLIAMS	SUPERIOR			52	25	10	0	10	20000.00	SAND & GRAVEL
526583			20	SR	WILLIAMS	SUPERIOR	41.664714	-84.431224	87	26	10	0	10	20000.00	SAND & GRAVEL
526588			M	CR	WILLIAMS	SUPERIOR	41.601117	-84.492477	219	32	10	0	10	20000.00	SAND & GRAVEL
526597			15	SR	WILLIAMS	SUPERIOR			154	33	10	0	10	20000.00	SAND & GRAVEL
526624			7	CR	WILLIAMS	SUPERIOR	41.471184	-84.69103	109	57	10	0	10	20000.00	SAND & GRAVEL
526639			576	SR	WILLIAMS	SUPERIOR	41.436757	-84.61251	38	11	10	0	10	20000.00	SAND & GRAVEL
526643		SE	MICHIGAN/GRANDVIEW		WILLIAMS	SUPERIOR	41.662709	-84.437276	138	30	10	0	10	20000.00	SAND & GRAVEL
526647			BELLFOUNTAIN	RD	WILLIAMS	SUPERIOR	41.49143	-84.73267	118	17	10	0	10	20000.00	SAND & GRAVEL
527005	9451		K-50	CR	WILLIAMS	SUPERIOR	41.580161	-84.641905	53	15	10	0	10	20000.00	SAND & GRAVEL
527010		S	JEFFERSON		WILLIAMS	SUPERIOR			94	64	10	0	10	20000.00	SAND & GRAVEL
527011	12652		I	CR	WILLIAMS	SUPERIOR	41.541748	-84.581201	98	55	10	0	10	20000.00	SAND & GRAVEL
527013			C	CR	WILLIAMS	SUPERIOR	41.456203	-84.647419	99	29	10	0	10	20000.00	SAND & GRAVEL
527016			10	CR	WILLIAMS	SUPERIOR	41.523104	-84.631363	121	82	10	0	10	20000.00	SAND & GRAVEL
527030			H		WILLIAMS	SUPERIOR			159	31	10	0	10	20000.00	SAND & GRAVEL
527043			COUNTY LINE	RD	WILLIAMS	SUPERIOR	41.429626	-84.651361	121	35	10	0	10	20000.00	SAND & GRAVEL
527048			107	SR	WILLIAMS	SUPERIOR			130	85	10	0	10	20000.00	SAND & GRAVEL
539451			107		WILLIAMS	SUPERIOR	41.585344	-84.571176	146	67	10	0	10	20000.00	SAND & GRAVEL
539454					WILLIAMS	SUPERIOR	41.666084	-84.500637	98	56	10	0	10	20000.00	SAND & GRAVEL
539456	8447		12	CR	WILLIAMS	SUPERIOR	41.535621	-84.594492	74	50	10	0	10	20000.00	SAND & GRAVEL
539458			15/I	SR	WILLIAMS	SUPERIOR	41.539749	-84.559214	73	30	10	0	10	20000.00	SAND & GRAVEL
539462		S	JEFFERSON		WILLIAMS	SUPERIOR			107	75	10	0	10	20000.00	SAND & GRAVEL
539466			I	CR	WILLIAMS	SUPERIOR	41.544055	-84.529946	161	47	10	0	10	20000.00	SAND & GRAVEL
539477			M	CR	WILLIAMS	SUPERIOR			87	64	10	0	10	20000.00	SAND & GRAVEL
539493	8604		I	CR	WILLIAMS	SUPERIOR	41.542311	-84.658822	115	30	10	0	10	20000.00	SAND & GRAVEL
557008			9	CR	WILLIAMS	SUPERIOR	41.433561	-84.65147	101	50	10	0	10	20000.00	SAND & GRAVEL
557037	6027		BUCKSKIN	CR	WILLIAMS	SUPERIOR	41.505896	-84.594815	71	40	10	0	10	20000.00	SAND & GRAVEL

WATER WELLS LOCATED NORTHWEST OF THE BAND OF FLOWING WELLS

WELL LOG NO	ST NO	ST DIR CODE	STREET NAME	ST TYPE CODE	CNTY	TWP	LATITUDE	LONGITUDE	TOTAL DEPTH	WATER LEVEL	TEST RATE	DRAW DOWN	SPECIFIC CAPACITY	TRANSMISSITY	AQUIFER
562535			127	SR	WILLIAMS	SUPERIOR	41.563602	-84.466392	84	31	10	0	10	20000.00	SAND & GRAVEL
562544			9	CR	WILLIAMS	SUPERIOR	41.480326	-84.65146	92	65	10	0	10	20000.00	SAND & GRAVEL
569713			20A		WILLIAMS	SUPERIOR			77	60	10	0	10	20000.00	SAND & GRAVEL
569719			F	CR	WILLIAMS	SUPERIOR	41.499484	-84.664506	143	72	10	0	10	20000.00	SAND & GRAVEL
569724			127	SR	WILLIAMS	SUPERIOR	41.532915	-84.503224	64	38	10	0	10	20000.00	SAND & GRAVEL
569725					WILLIAMS	SUPERIOR	41.628029	-84.496309	90	63	10	0	10	20000.00	SAND & GRAVEL
569747			K	CR	WILLIAMS	SUPERIOR			79	56	10	0	10	20000.00	SAND & GRAVEL
573955			12-50	CR	WILLIAMS	SUPERIOR	41.458861	-84.58395	100	28	10	0	10	20000.00	SAND & GRAVEL
573961			15	SR	WILLIAMS	SUPERIOR	41.608879	-84.558282	173	61	10	0	10	20000.00	SAND & GRAVEL
573968			G	CR	WILLIAMS	SUPERIOR	41.514723	-84.599068	88	36	10	1	10	20000.00	SAND & GRAVEL
573984					WILLIAMS	SUPERIOR	41.475698	-84.619303	53	29	10	0	10	20000.00	SAND & GRAVEL
573986					WILLIAMS	SUPERIOR	41.635964	-84.535469	76	49	10	0	10	20000.00	SAND & GRAVEL
573989			M	CR	WILLIAMS	SUPERIOR	41.601143	-84.494133	156	41	10	0	10	20000.00	SAND & GRAVEL
573994	8336		K	CR	WILLIAMS	SUPERIOR	41.571366	-84.66082	45	16	10	0	10	20000.00	SAND & GRAVEL
578951			G	CR	WILLIAMS	SUPERIOR	41.514067	-84.623797	142	58	10	0	10	20000.00	SAND & GRAVEL
578962			17	RD	WILLIAMS	SUPERIOR	41.559694	-84.495565	170	50	10	0	10	20000.00	SAND & GRAVEL
603075			20	SR	WILLIAMS	SUPERIOR	41.666093	-84.434061	141	34	10	0	10	20000.00	SAND & GRAVEL
603088			F	RD	WILLIAMS	SUPERIOR			78	30	10	0	10	20000.00	SAND & GRAVEL
603093			J	CR	WILLIAMS	SUPERIOR			120	47	10	0	10	20000.00	SAND & GRAVEL
603100			17-75	RD	WILLIAMS	SUPERIOR	41.564669	-84.481955	63	32	10	0	10	20000.00	SAND & GRAVEL
607706			15	SR	WILLIAMS	SUPERIOR	41.602073	-84.555292	109	58	10	0	10	20000.00	SAND & GRAVEL
607735	17708		18	CR	WILLIAMS	SUPERIOR	41.676904	-84.475164	98	55	10	0	10	20000.00	SAND & GRAVEL
607737			6	SR	WILLIAMS	SUPERIOR	41.447204	-84.722302	63	25	10	0	10	20000.00	SAND & GRAVEL
607742			3	CR	WILLIAMS	SUPERIOR	41.474651	-84.575948	143	33	10	0	10	20000.00	SAND & GRAVEL
607746			19	CR	WILLIAMS	SUPERIOR	41.624702	-84.458278	87	30	10	0	10	20000.00	SAND & GRAVEL
607747			E	CR	WILLIAMS	SUPERIOR	41.484186	-84.795939	76	31	10	0	10	20000.00	SAND & GRAVEL
615667			127	SR	WILLIAMS	SUPERIOR	41.540674	-84.494085	129	26	10	0	10	20000.00	SAND & GRAVEL
615673			576	SR	WILLIAMS	SUPERIOR			92	26	10	0	10	20000.00	SAND & GRAVEL
615676			C-75	CR	WILLIAMS	SUPERIOR	41.468159	-84.78521	77	22	10	0	10	20000.00	SAND & GRAVEL
615677	18326		20	CR	WILLIAMS	SUPERIOR	41.687267	-84.436962	82	25	10	0	10	20000.00	SAND & GRAVEL
615696			A	CR	WILLIAMS	SUPERIOR	41.426325	-84.79397	69	18	10	0	10	20000.00	SAND & GRAVEL
620962			107	SR	WILLIAMS	SUPERIOR	41.585957	-84.623108	60	23	10	0	10	20000.00	SAND & GRAVEL
620963			15	SR	WILLIAMS	SUPERIOR			173	32	10	0	10	20000.00	SAND & GRAVEL
620964			F	RD	WILLIAMS	SUPERIOR			108	28	10	0	10	20000.00	SAND & GRAVEL
620969			F	CR	WILLIAMS	SUPERIOR	41.499827	-84.606395	108	43	10	0	10	20000.00	SAND & GRAVEL
620970			N	CR	WILLIAMS	SUPERIOR	41.621673	-84.453659	92	24	10	0	10	20000.00	SAND & GRAVEL
620971			8-50	RD	WILLIAMS	SUPERIOR	41.565019	-84.662755	72	28	10	0	10	20000.00	SAND & GRAVEL
620978			K	CR	WILLIAMS	SUPERIOR	41.572371	-84.51246	114	43	10	0	10	20000.00	SAND & GRAVEL
629057			8	CR	WILLIAMS	SUPERIOR	41.490942	-84.671817	123	70	10	0	10	20000.00	SAND & GRAVEL
629059			K	CR	WILLIAMS	SUPERIOR			82	60	10	0	10	20000.00	SAND & GRAVEL
629082			J	CR	WILLIAMS	SUPERIOR			107	56	10	0	10	20000.00	SAND & GRAVEL
629093			C	CR	WILLIAMS	SUPERIOR	41.45642	-84.632199	102	28	10	0	10	20000.00	SAND & GRAVEL
632101	18253		R	CR	WILLIAMS	SUPERIOR	41.68093	-84.470636	122	59	10	0	10	20000.00	SAND & GRAVEL
638455	10355		J	CR	WILLIAMS	SUPERIOR	41.557524	-84.625624	99	45	10	0	10	20000.00	SAND & GRAVEL
638467					WILLIAMS	SUPERIOR	41.697332	-84.552823	82	17	10	1	10	20000.00	SAND & GRAVEL
644364	307	S	MICHIGAN	AVE	WILLIAMS	SUPERIOR	41.663401	-84.437241	148	30	10	0	10	20000.00	SAND & GRAVEL
644369			M	CR	WILLIAMS	SUPERIOR	41.601117	-84.492477	114	33	10	0	10	20000.00	SAND & GRAVEL
644370			G	CR	WILLIAMS	SUPERIOR	41.514325	-84.634167	101	76	10	0	10	20000.00	SAND & GRAVEL
644379			E-75	RD	WILLIAMS	SUPERIOR	41.495436	-84.704168	108	47	10	0	10	20000.00	SAND & GRAVEL
644380			M	CR	WILLIAMS	SUPERIOR	41.601099	-84.505906	152	37	10	0	10	20000.00	SAND & GRAVEL
644386			10	CR	WILLIAMS	SUPERIOR	41.481436	-84.63208	211	42	10	0	10	20000.00	SAND & GRAVEL
644395		SW	15	SR	WILLIAMS	SUPERIOR			129	27	10	0	10	20000.00	SAND & GRAVEL
650281			U9M	SR	WILLIAMS	SUPERIOR	41.586361	-84.5682	177	65	10	0	10	20000.00	SAND & GRAVEL
650284			6	SR	WILLIAMS	SUPERIOR	41.441574	-84.621415	106	30	10	0	10	20000.00	SAND & GRAVEL
651266			12-50	CR	WILLIAMS	SUPERIOR			123	34	10	0	10	20000.00	SAND & GRAVEL
651287	12568		I-50	CR	WILLIAMS	SUPERIOR	41.54954	-84.582944	138	57	10	0	10	20000.00	SAND & GRAVEL
656282			20	SR	WILLIAMS	SUPERIOR	41.665501	-84.439221	70	37	10	0	10	20000.00	SAND & GRAVEL
656288			F	CR	WILLIAMS	SUPERIOR	41.499123	-84.673122	107	56	10	0	10	20000.00	SAND & GRAVEL
656300			576	SR	WILLIAMS	SUPERIOR	41.461205	-84.612297	122	18	10	0	10	20000.00	SAND & GRAVEL
661415			576	SR	WILLIAMS	SUPERIOR	41.468199	-84.6125	116	36	10	0	10	20000.00	SAND & GRAVEL
661418			D/8	CR	WILLIAMS	SUPERIOR	41.470883	-84.671709	94	59	10	0	10	20000.00	SAND & GRAVEL
661428			18	CR	WILLIAMS	SUPERIOR	41.543313	-84.47747	99	11	10	0	10	20000.00	SAND & GRAVEL
661439			20	CR	WILLIAMS	SUPERIOR	41.667899	-84.43849	131	34	10	0	10	20000.00	SAND & GRAVEL
661445			9	CR	WILLIAMS	SUPERIOR			62	50	10	0	10	20000.00	SAND & GRAVEL
661449			127	SR	WILLIAMS	SUPERIOR	41.646361	-84.4102	107	24	10	0	10	20000.00	SAND & GRAVEL
661450			15	SR	WILLIAMS	SUPERIOR			70	34	10	0	10	20000.00	SAND & GRAVEL
667702					WILLIAMS	SUPERIOR	41.62883	-84.541972	122	51	10	0	10	20000.00	SAND & GRAVEL
667707			F	CR	WILLIAMS	SUPERIOR	41.499949	-84.62817	75	49	10	0	10	20000.00	SAND & GRAVEL
667721			34	SR	WILLIAMS	SUPERIOR	41.491918	-84.621626	85	53	10	0	10	20000.00	SAND & GRAVEL
667725					WILLIAMS	SUPERIOR	41.663432	-84.496304	174	68	10	0	10	20000.00	SAND & GRAVEL
667726					WILLIAMS	SUPERIOR	41.635625	-84.529125	102	53	10	0	10	20000.00	SAND & GRAVEL
667734			20	CR	WILLIAMS	SUPERIOR	41.661884	-84.437183	120	30	10	0	10	20000.00	SAND & GRAVEL
667746			C	CR	WILLIAMS	SUPERIOR	41.455462	-84.594169	105	34	10	0	10	20000.00	SAND & GRAVEL
667750			CHICAGO/FARMER	ST	WILLIAMS	SUPERIOR	41.430196	-84.611324	107	24	10	0	10	20000.00	SAND & GRAVEL
675312			576	SR	WILLIAMS	SUPERIOR	41.486401	-84.612979	173	36	10	0	10	20000.00	SAND & GRAVEL
675315			17-75	CR	WILLIAMS	SUPERIOR	41.565313	-84.484692	112	34	10	0	10	20000.00	SAND & GRAVEL
675334			15	SR	WILLIAMS	SUPERIOR	41.535987	-84.554275	83	32	10	0	10	20000.00	SAND & GRAVEL
697459	1341		C-50	CR	WILLIAMS	SUPERIOR	41.462725	-84.797345	103	20	10	0	10	20000.00	SAND & GRAVEL

WATER WELLS LOCATED NORTHWEST OF THE BAND OF FLOWING WELLS

WELL LOG NO	ST NO	ST DIR CODE	STREET NAME	ST TYPE CODE	CNTY	TWP	LATITUDE	LONGITUDE	TOTAL DEPTH	WATER LEVEL	TEST RATE	DRAW DOWN	SPECIFIC CAPACITY	TRANSMISSITY	AQUIFER
698778			C/576	CR	WILLIAMS	SUPERIOR			152	150	10	0	10	20000.00	SAND & GRAVEL
700340			7-50	CR	WILLIAMS	SUPERIOR	41.464336	-84.610437	178	28	10	0	10	20000.00	SAND & GRAVEL
701392			G	CR	WILLIAMS	SUPERIOR	41.513547	-84.631399	159	58	10	0	10	20000.00	SAND & GRAVEL
707151			Q-50	CR	WILLIAMS	SUPERIOR			204	25	10	0	10	20000.00	SAND & GRAVEL
707160			21-50	CR	WILLIAMS	SUPERIOR			77	27	10	0	10	20000.00	SAND & GRAVEL
707164			O	CR	WILLIAMS	SUPERIOR			145	28	10	0	10	20000.00	SAND & GRAVEL
707170			6	SR	WILLIAMS	SUPERIOR	41.442043	-84.653853	102	50	10	0	10	20000.00	SAND & GRAVEL
720680			9	CR	WILLIAMS	SUPERIOR			183	49	10	0	10	20000.00	SAND & GRAVEL
720681	12675		I	CR	WILLIAMS	SUPERIOR	41.543147	-84.580947	97	49	10	0	10	20000.00	SAND & GRAVEL
720712			9/D	CR	WILLIAMS	SUPERIOR			160	45	10	0	10	20000.00	SAND & GRAVEL
723213	12767		I-50	CR	WILLIAMS	SUPERIOR	41.550736	-84.588367	64	50	10	1	10.00	20000.00	SAND & GRAVEL
723246			15	SR	WILLIAMS	SUPERIOR	41.607981	-84.556214	152	65	10	1	10.00	20000.00	SAND & GRAVEL
729680	10238		576	SR	WILLIAMS	SUPERIOR	41.56075	-84.612708	130	60	10	0	10	20000.00	SAND & GRAVEL
734489			S	RD	WILLIAMS	SUPERIOR			70	11	10	0	10	20000.00	SAND & GRAVEL
734490			20	SR	WILLIAMS	SUPERIOR			85	18	10	0	10	20000.00	SAND & GRAVEL
740638			MILL	ST	WILLIAMS	SUPERIOR			156	65	10	1	10.00	20000.00	SAND & GRAVEL
740644			16	CR	WILLIAMS	SUPERIOR	41.570635	-84.514528	100	31	10	0	10	20000.00	SAND & GRAVEL
740652			12	CR	WILLIAMS	SUPERIOR	41.486286	-84.593713	107	7	10	0	10	20000.00	SAND & GRAVEL
740655			H-50	RD	WILLIAMS	SUPERIOR	41.535439	-84.484693	100	3	10	1	10.00	20000.00	SAND & GRAVEL
745090			10	CR	WILLIAMS	SUPERIOR	41.467697	-84.631901	85	26	10	0	10	20000.00	SAND & GRAVEL
745092			10	CR	WILLIAMS	SUPERIOR	41.481339	-84.632052	86	53	10	1	10.00	20000.00	SAND & GRAVEL
745102			20	CR	WILLIAMS	SUPERIOR			121	28	10	1	10.00	20000.00	SAND & GRAVEL
745109	208		PLEASANT	ST	WILLIAMS	SUPERIOR			94	50	10	0	10	20000.00	SAND & GRAVEL
745112	9466		L-9	RD	WILLIAMS	SUPERIOR			159	39	10	1	10.00	20000.00	SAND & GRAVEL
745121	10928		12	CR	WILLIAMS	SUPERIOR			199	49	10	0	10	20000.00	SAND & GRAVEL
795415			E	CR	WILLIAMS	SUPERIOR	41.485456	-84.658539	94	63	10	1	10.00	20000.00	SAND & GRAVEL
809591			16	CR	WILLIAMS	SUPERIOR			80	21	10	0	10	20000.00	SAND & GRAVEL
826516			SAMANNA	DR	WILLIAMS	SUPERIOR			87	26	10	1	10.00	20000.00	SAND & GRAVEL
826536	18356		20	USRT	WILLIAMS	SUPERIOR			146	55	10	0	10	20000.00	SAND & GRAVEL
826539	15660		P	CR	WILLIAMS	SUPERIOR			79	32	10	1	10.00	20000.00	SAND & GRAVEL
826545	9747		M-75	CR	WILLIAMS	SUPERIOR			99	14	10	0	10	20000.00	SAND & GRAVEL
826553	16576		127	HGWY	WILLIAMS	SUPERIOR			91	33	10		10	20000.00	SAND & GRAVEL
294379			15	SR	WILLIAMS	SUPERIOR			107	53	20	2	10.00	20000.00	SAND & GRAVEL
569704			15	SR	WILLIAMS	SUPERIOR	41.601135	-84.560306	94	61	20	2	10.00	20000.00	SAND & GRAVEL
569728		W	JEFFERSON		WILLIAMS	SUPERIOR			95	64	20	2	10.00	20000.00	SAND & GRAVEL
614754			WASHINGTON/BRYAN	ST	WILLIAMS	SUPERIOR	41.430245	-84.610185	101	28	20	2	10.00	20000.00	SAND & GRAVEL
667744	9425		13	CR	WILLIAMS	SUPERIOR	41.549857	-84.574619	61	34	20	2	10.00	20000.00	SAND & GRAVEL
679596			E	CR	WILLIAMS	SUPERIOR	41.484936	-84.666694	102	54	20	2	10.00	20000.00	SAND & GRAVEL
526622					WILLIAMS	SUPERIOR	41.694422	-84.430432	79	40	30	3	10.00	20000.00	SAND & GRAVEL
526635			12-50	CR	WILLIAMS	SUPERIOR	41.465643	-84.582297	189	27	30	3	10.00	20000.00	SAND & GRAVEL
539463			F	CR	WILLIAMS	SUPERIOR	41.499743	-84.588596	55	30	30	3	10.00	20000.00	SAND & GRAVEL
607733			576	SR	WILLIAMS	SUPERIOR			137	27	30	3	10.00	20000.00	SAND & GRAVEL
734479			15	CR	WILLIAMS	SUPERIOR	41.594757	-84.537925	185	74	30	3	10.00	20000.00	SAND & GRAVEL
833707	16886		R	RD	WILLIAMS	SUPERIOR			75	30	30	3	10.00	20000.00	SAND & GRAVEL
833720	212		MAIN	ST	WILLIAMS	SUPERIOR			107	49	30	3	10.00	20000.00	SAND & GRAVEL
852957	310		CHICAGO	ST	WILLIAMS	SUPERIOR			101	26	30	3	10.00	20000.00	SAND & GRAVEL
484880			K	CR	WILLIAMS	SUPERIOR	41.571274	-84.66503	72	9	40	4	10.00	20000.00	SAND & GRAVEL
512571			13	CR	WILLIAMS	SUPERIOR	41.460579	-84.574109	54	31	40	4	10.00	20000.00	SAND & GRAVEL
526629			15	SR	WILLIAMS	SUPERIOR			137	67	40	4	10.00	20000.00	SAND & GRAVEL
853032	10649		8-50	RD	WILLIAMS	SUPERIOR			79	20	40	4	10.00	20000.00	SAND & GRAVEL
424020					WILLIAMS	SUPERIOR	41.629732	-84.560107	82	23	50	5	10.00	20000.00	SAND & GRAVEL
439168	11485		I	CR	WILLIAMS	SUPERIOR	41.543262	-84.600454	107	78	50	5	10.00	20000.00	SAND & GRAVEL
500071	17652		18	CR	WILLIAMS	SUPERIOR			54	26	50	5	10.00	20000.00	SAND & GRAVEL
500121			7	CR	WILLIAMS	SUPERIOR	41.48339	-84.691176	90	36	50	5	10.00	20000.00	SAND & GRAVEL
500125			15	SR	WILLIAMS	SUPERIOR			105	68	50	5	10.00	20000.00	SAND & GRAVEL
557019			12	CR	WILLIAMS	SUPERIOR			91	22	50	5	10.00	20000.00	SAND & GRAVEL
607717			M	CR	WILLIAMS	SUPERIOR			82	54	50	5	10.00	20000.00	SAND & GRAVEL
661764					WILLIAMS	SUPERIOR	41.679846	-84.537188	50	6	50	5	10.00	20000.00	SAND & GRAVEL
667713			13	CR	WILLIAMS	SUPERIOR	41.474805	-84.574362	160	35	50	5	10.00	20000.00	SAND & GRAVEL
680528					WILLIAMS	SUPERIOR	41.480996	-84.591354	108	22	50	5	10.00	20000.00	SAND & GRAVEL
720689			M	CR	WILLIAMS	SUPERIOR			85	24	50	5	10.00	20000.00	SAND & GRAVEL
782196			576	SR	WILLIAMS	SUPERIOR	41.434911	-84.611751	103	20	50	5	10.00	20000.00	SAND & GRAVEL
840556	12583		F	CR	WILLIAMS	SUPERIOR			166	24	50	5	10.00	20000.00	SAND & GRAVEL
468819	20395		R	CR	WILLIAMS	SUPERIOR	41.681067	-84.429926	78	37	60	6	10.00	20000.00	SAND & GRAVEL
517626			D/576	CR	WILLIAMS	SUPERIOR	41.470588	-84.613661	153	34	100	10	10.00	20000.00	SAND & GRAVEL
2005039	3358		10	CR	WILLIAMS	SUPERIOR	41.4612	-84.6312	124	37	300	30	10.00	20000.00	SAND & GRAVEL
424071			16	CR	WILLIAMS	SUPERIOR			74	19	45	4	11.25	22500.00	SAND & GRAVEL
424082					WILLIAMS	SUPERIOR	41.679095	-84.517892	63	16	45	4	11.25	22500.00	SAND & GRAVEL
439301		SW	JEFFERSON ESTATES		WILLIAMS	SUPERIOR			78	42	45	4	11.25	22500.00	SAND & GRAVEL
439320			20	SR	WILLIAMS	SUPERIOR			113	65	45	4	11.25	22500.00	SAND & GRAVEL
500052			34	SR	WILLIAMS	SUPERIOR	41.482063	-84.590513	48	15	45	4	11.25	22500.00	SAND & GRAVEL
439330			I	CR	WILLIAMS	SUPERIOR	41.543263	-84.600433	98	69	35	3	11.67	23333.33	SAND & GRAVEL
573960					WILLIAMS	SUPERIOR	41.481696	-84.591434	87	20	35	3	11.67	23333.33	SAND & GRAVEL
578958			12-50	CR	WILLIAMS	SUPERIOR	41.612132	-84.584267	71	28	35	3	11.67	23333.33	SAND & GRAVEL
603090			10	CR	WILLIAMS	SUPERIOR	41.469943	-84.606185	87	36	35	3	11.67	23333.33	SAND & GRAVEL
629066					WILLIAMS	SUPERIOR	41.663212	-84.437913	76	37	35	3	11.67	23333.33	SAND & GRAVEL
675316			10	CR	WILLIAMS	SUPERIOR	41.493106	-84.630868	82	50	35	3	11.67	23333.33	SAND & GRAVEL

WATER WELLS LOCATED NORTHWEST OF THE BAND OF FLOWING WELLS

WELL LOG NO	ST NO	ST DIR CODE	STREET NAME	ST TYPE CODE	CNTY	TWP	LATITUDE	LONGITUDE	TOTAL DEPTH	WATER LEVEL	TEST RATE	DRAW DOWN	SPECIFIC CAPACITY	TRANSMISSITY	AQUIFER
795406			5	CR	WILLIAMS	SUPERIOR			101	23	35	3	11.67	23333.33	SAND & GRAVEL
268599			6	USRT	WILLIAMS	SUPERIOR			72	47	60	5	12.00	24000.00	SAND & GRAVEL
424018			127	SR	WILLIAMS	SUPERIOR	41.566359	-84.462928	97	30	60	5	12.00	24000.00	SAND & GRAVEL
424144			D	CR	WILLIAMS	SUPERIOR			143	25	60	5	12.00	24000.00	SAND & GRAVEL
439213			C	CR	WILLIAMS	SUPERIOR			76	32	60	5	12.00	24000.00	SAND & GRAVEL
512530			K	RD	WILLIAMS	SUPERIOR	41.571665	-84.527273	123	44	60	5	12.00	24000.00	SAND & GRAVEL
526604			16	CR	WILLIAMS	SUPERIOR			120	12	60	5	12.00	24000.00	SAND & GRAVEL
498237			49	SR	WILLIAMS	SUPERIOR	41.462396	-84.748519	55	30	49	4	12.25	24500.00	SAND & GRAVEL
615663			15	CR	WILLIAMS	SUPERIOR	41.61059	-84.535241	135	74	25	2	12.50	25000.00	SAND & GRAVEL
697452			K	CR	WILLIAMS	SUPERIOR			65	13	25	2	12.50	25000.00	SAND & GRAVEL
720719			16	CR	WILLIAMS	SUPERIOR	41.602595	-84.517471	93	57	25	2	12.50	25000.00	SAND & GRAVEL
754915	101		MAPLE	ST	WILLIAMS	SUPERIOR			73	56	25	2	12.50	25000.00	SAND & GRAVEL
401649			127	SR	WILLIAMS	SUPERIOR	41.54105	-84.495273	66	30	50	4	12.50	25000.00	SAND & GRAVEL
424041		E	RIVER	RD	WILLIAMS	SUPERIOR	41.458364	-84.742223	66	25	50	4	12.50	25000.00	SAND & GRAVEL
439216			JEFFERSON ESTATES		WILLIAMS	SUPERIOR			65	28	50	4	12.50	25000.00	SAND & GRAVEL
439245					WILLIAMS	SUPERIOR	41.628876	-84.545763	70	42	50	4	12.50	25000.00	SAND & GRAVEL
468890			E	CR	WILLIAMS	SUPERIOR	41.484689	-84.641062	97	52	50	4	12.50	25000.00	SAND & GRAVEL
476403			J	CR	WILLIAMS	SUPERIOR			82	52	50	4	12.50	25000.00	SAND & GRAVEL
517610			12-50	CR	WILLIAMS	SUPERIOR			90	35	50	4	12.50	25000.00	SAND & GRAVEL
527009	18699		20	USRT	WILLIAMS	SUPERIOR	41.666688	-84.462599	86	37	50	4	12.50	25000.00	SAND & GRAVEL
615700			15	SR	WILLIAMS	SUPERIOR	41.527207	-84.555849	135	30	50	4	12.50	25000.00	SAND & GRAVEL
638492			12	CR	WILLIAMS	SUPERIOR	41.477754	-84.593815	103	22	50	4	12.50	25000.00	SAND & GRAVEL
2030286	12436		K	CR	WILLIAMS	SUPERIOR	41.571777	-84.582453	105	40	600	48	12.50	25000.00	SAND & GRAVEL
261993			20	SR	WILLIAMS	SUPERIOR	41.665346	-84.436118	74	34	13	0	13	26000.00	SAND & GRAVEL
439247			J	CR	WILLIAMS	SUPERIOR	41.557808	-84.529639	50	30	40	3	13.33	26666.67	SAND & GRAVEL
439295			K	CR	WILLIAMS	SUPERIOR			96	45	40	3	13.33	26666.67	SAND & GRAVEL
484907			19	CR	WILLIAMS	SUPERIOR	41.650671	-84.455861	150	37	40	3	13.33	26666.67	SAND & GRAVEL
557012			20	CR	WILLIAMS	SUPERIOR	41.667199	-84.437946	60	35	40	3	13.33	26666.67	SAND & GRAVEL
557039					WILLIAMS	SUPERIOR			141	54	40	3	13.33	26666.67	SAND & GRAVEL
629061	10154		107	SR	WILLIAMS	SUPERIOR	41.585823	-84.629485	79	24	40	3	13.33	26666.67	SAND & GRAVEL
667737			D	CR	WILLIAMS	SUPERIOR	41.472721	-84.61819	223	40	40	3	13.33	26666.67	SAND & GRAVEL
800084			15	SR	WILLIAMS	SUPERIOR			123	37	40	3	13.33	26666.67	SAND & GRAVEL
454775			BRYANT	ST	WILLIAMS	SUPERIOR	41.57974	-84.60832	141	40	750	51	14.71	29411.76	SAND & GRAVEL
203591			34	SR	WILLIAMS	SUPERIOR			48	29	15	0	15	30000.00	SAND & GRAVEL
203592			34	SR	WILLIAMS	SUPERIOR			55	32	15	1	15.00	30000.00	SAND & GRAVEL
217655			18/20		WILLIAMS	SUPERIOR	41.680883	-84.473121	143	53	15	0	15	30000.00	SAND & GRAVEL
267205					WILLIAMS	SUPERIOR	41.67258	-84.51425	79	41	15	0	15	30000.00	SAND & GRAVEL
401596			E	CR	WILLIAMS	SUPERIOR	41.484694	-84.616034	55	42	15	0	15	30000.00	SAND & GRAVEL
424112			576	SR	WILLIAMS	SUPERIOR	41.437079	-84.614445	95	14	15	0	15	30000.00	SAND & GRAVEL
484903			9	CR	WILLIAMS	SUPERIOR			42	10	15	0	15	30000.00	SAND & GRAVEL
500139			16	CR	WILLIAMS	SUPERIOR	41.536206	-84.517173	78	29	15	0	15	30000.00	SAND & GRAVEL
526586					WILLIAMS	SUPERIOR	41.666552	-84.426745	140	25	15	0	15	30000.00	SAND & GRAVEL
549301					WILLIAMS	SUPERIOR	41.622417	-84.476454	68	20	15	0	15	30000.00	SAND & GRAVEL
606874			7	CR	WILLIAMS	SUPERIOR			52	20	15	0	15	30000.00	SAND & GRAVEL
307953			M		WILLIAMS	SUPERIOR	41.601282	-84.54722	72	63	30	2	15.00	30000.00	SAND & GRAVEL
476458			15	SR	WILLIAMS	SUPERIOR			85	63	30	2	15.00	30000.00	SAND & GRAVEL
484924	11029		I	CR	WILLIAMS	SUPERIOR	41.543212	-84.612363	106	86	30	2	15.00	30000.00	SAND & GRAVEL
484925	9084		576	SR	WILLIAMS	SUPERIOR	41.531601	-84.612592	108	87	30	2	15.00	30000.00	SAND & GRAVEL
512578			15	SR	WILLIAMS	SUPERIOR			88	57	30	2	15.00	30000.00	SAND & GRAVEL
526616	18958		18	CR	WILLIAMS	SUPERIOR	41.650334	-84.475562	77	47	30	2	15.00	30000.00	SAND & GRAVEL
527034			13	CR	WILLIAMS	SUPERIOR	41.461532	-84.574127	74	41	30	2	15.00	30000.00	SAND & GRAVEL
574000	7124		9	CR	WILLIAMS	SUPERIOR	41.516058	-84.650568	107	72	30	2	15.00	30000.00	SAND & GRAVEL
607743					WILLIAMS	SUPERIOR	41.629778	-84.5423	93	43	30	2	15.00	30000.00	SAND & GRAVEL
615684			15	SR	WILLIAMS	SUPERIOR	41.586228	-84.550084	82	71	30	2	15.00	30000.00	SAND & GRAVEL
620952		W	15	SR	WILLIAMS	SUPERIOR			91	66	30	2	15.00	30000.00	SAND & GRAVEL
632112			16	CR	WILLIAMS	SUPERIOR	41.596214	-84.536867	100	42	30	2	15.00	30000.00	SAND & GRAVEL
638458			12	CR	WILLIAMS	SUPERIOR	41.546192	-84.594474	108	64	30	2	15.00	30000.00	SAND & GRAVEL
644384			P	RD	WILLIAMS	SUPERIOR	41.650624	-84.468268	83	52	30	2	15.00	30000.00	SAND & GRAVEL
679593			J	CR	WILLIAMS	SUPERIOR	41.55731	-84.559475	90	53	30	2	15.00	30000.00	SAND & GRAVEL
697440			D	CR	WILLIAMS	SUPERIOR	41.470822	-84.618434	161	26	30	2	15.00	30000.00	SAND & GRAVEL
782188	13615		S	CR	WILLIAMS	SUPERIOR			70	18	30	2	15.00	30000.00	SAND & GRAVEL
795448			15	CR	WILLIAMS	SUPERIOR			116	48	30	2	15.00	30000.00	SAND & GRAVEL
826579	14683		15	SR	WILLIAMS	SUPERIOR			64	35	30	2	15.00	30000.00	SAND & GRAVEL
656269			J	CR	WILLIAMS	SUPERIOR	41.557153	-84.483149	101	43	45	3	15.00	30000.00	SAND & GRAVEL
439237			JEFFERSON ESTATES		WILLIAMS	SUPERIOR			100	32	60	4	15.00	30000.00	SAND & GRAVEL
476410			10	CR	WILLIAMS	SUPERIOR	41.491764	-84.574698	90	21	60	4	15.00	30000.00	SAND & GRAVEL
500149					WILLIAMS	SUPERIOR	41.63646	-84.498055	73	44	60	4	15.00	30000.00	SAND & GRAVEL
333767					WILLIAMS	SUPERIOR	41.609712	-84.548391	193	58	400	25	16.00	32000.00	SAND & GRAVEL
388959			107	SR	WILLIAMS	SUPERIOR			57	14	50	3	16.67	33333.33	SAND & GRAVEL
424087			C	CR	WILLIAMS	SUPERIOR			90	32	50	3	16.67	33333.33	SAND & GRAVEL
439285			I-50	CR	WILLIAMS	SUPERIOR	41.549969	-84.496352	56	15	50	3	16.67	33333.33	SAND & GRAVEL
468839		SW	JEFFERSON ESTATES		WILLIAMS	SUPERIOR			111	28	50	3	16.67	33333.33	SAND & GRAVEL
615686			127	SR	WILLIAMS	SUPERIOR	41.637526	-84.41468	77	22	50	3	16.67	33333.33	SAND & GRAVEL
809610			15	CR	WILLIAMS	SUPERIOR			218	55	50	3	16.67	33333.33	SAND & GRAVEL
439287			15	SR	WILLIAMS	SUPERIOR	41.609461	-84.555382	100	64	100	6	16.67	33333.33	SAND & GRAVEL
2023385	1707		576	SR	WILLIAMS	SUPERIOR	41.43735	-84.6127	110	8	200	12	16.67	33333.33	SAND & GRAVEL
388997			C	CR	WILLIAMS	SUPERIOR			61	32	35	2	17.50	35000.00	SAND & GRAVEL
562545			H	CR	WILLIAMS	SUPERIOR	41.529005	-84.533764	60	29	35	2	17.50	35000.00	SAND & GRAVEL

WATER WELLS LOCATED NORTHWEST OF THE BAND OF FLOWING WELLS

WELL LOG NO	ST NO	ST DIR CODE	STREET NAME	ST TYPE CODE	CNTY	TWP	LATITUDE	LONGITUDE	TOTAL DEPTH	WATER LEVEL	TEST RATE	DRAW DOWN	SPECIFIC CAPACITY	TRANSMISSITY	AQUIFER
607708			15	SR	WILLIAMS	SUPERIOR	41.555795	-84.556122	95	40	35	2	17.50	35000.00	SAND & GRAVEL
638476			15	SR	WILLIAMS	SUPERIOR	41.600557	-84.561761	115	45	35	2	17.50	35000.00	SAND & GRAVEL
651278	10928		12	CR	WILLIAMS	SUPERIOR	41.5667	-84.588288	109	60	35	2	17.50	35000.00	SAND & GRAVEL
651296	11484		10	CR	WILLIAMS	SUPERIOR	41.578687	-84.63192	64	20	35	2	17.50	35000.00	SAND & GRAVEL
661403			15	SR	WILLIAMS	SUPERIOR	41.61632	-84.554908	117	39	35	2	17.50	35000.00	SAND & GRAVEL
661432			107	SR	WILLIAMS	SUPERIOR	41.586332	-84.566642	131	70	35	2	17.50	35000.00	SAND & GRAVEL
675335			E	CR	WILLIAMS	SUPERIOR	41.485487	-84.678875	85	60	35	2	17.50	35000.00	SAND & GRAVEL
701441			F	CR	WILLIAMS	SUPERIOR			130	28	35	2	17.50	35000.00	SAND & GRAVEL
716162			M	CR	WILLIAMS	SUPERIOR			80	28	35	2	17.50	35000.00	SAND & GRAVEL
809648			34	SR	WILLIAMS	SUPERIOR			77	28	35	2	17.50	35000.00	SAND & GRAVEL
549312			2	SR	WILLIAMS	SUPERIOR			116	20	18	0	18	36000.00	SAND & GRAVEL
606872			12-50	CR	WILLIAMS	SUPERIOR	41.452524	-84.583971	50	11.5	18	0	18	36000.00	SAND & GRAVEL
484852			15	SR	WILLIAMS	SUPERIOR	41.526731	-84.526941	55	29	55	3	18.33	36666.67	SAND & GRAVEL
795439			F	CR	WILLIAMS	SUPERIOR			174	27	75	4	18.75	37500.00	SAND & GRAVEL
433043			576	SR	WILLIAMS	SUPERIOR			66	47	19	0	19	38000.00	SAND & GRAVEL
229562			15	SR	WILLIAMS	SUPERIOR			168	30	20	0	20	40000.00	SAND & GRAVEL
267235			20 A	SR	WILLIAMS	SUPERIOR			75	62	20	0	20	40000.00	SAND & GRAVEL
539494	9923		12	CR	WILLIAMS	SUPERIOR	41.556054	-84.594435	113	90	20	0	20	40000.00	SAND & GRAVEL
549310			576	SR	WILLIAMS	SUPERIOR	41.435514	-84.611645	47	20	20	0	20	40000.00	SAND & GRAVEL
598096	502	E	AMES		WILLIAMS	SUPERIOR	41.666106	-84.435692	60	26	20	0	20	40000.00	SAND & GRAVEL
661826			H	CR	WILLIAMS	SUPERIOR	41.531388	-84.555152	170	41	20	0	20	40000.00	SAND & GRAVEL
720694	5303		3	CR	WILLIAMS	SUPERIOR	41.486217	-84.768122	61	22	20	1	20.00	40000.00	SAND & GRAVEL
740657	225		BLAKESLEE		WILLIAMS	SUPERIOR			107	58	20	1	20.00	40000.00	SAND & GRAVEL
754936	108		PLEASANT	ST	WILLIAMS	SUPERIOR			76	52	20	1	20.00	40000.00	SAND & GRAVEL
762283			10	CR	WILLIAMS	SUPERIOR	41.49787	-84.6323	229		20	0	20	40000.00	SAND & GRAVEL
424036	12963		I	CR	WILLIAMS	SUPERIOR	41.543368	-84.574692	83	40	40	2	20.00	40000.00	SAND & GRAVEL
484856			13	CR	WILLIAMS	SUPERIOR	41.588415	-84.574669	93	56	40	2	20.00	40000.00	SAND & GRAVEL
512537			F	CR	WILLIAMS	SUPERIOR	41.501854	-84.635958	110	65	40	2	20.00	40000.00	SAND & GRAVEL
526623			COUNTY LINE/2	RD	WILLIAMS	SUPERIOR			109	21	40	2	20.00	40000.00	SAND & GRAVEL
562525			576	SR	WILLIAMS	SUPERIOR	41.435385	-84.612541	59	20	40	2	20.00	40000.00	SAND & GRAVEL
569748	702	E	MAIN		WILLIAMS	SUPERIOR	41.665613	-84.429885	56	25	40	2	20.00	40000.00	SAND & GRAVEL
598057			8/C	CR	WILLIAMS	SUPERIOR	41.455409	-84.671401	93	57	40	2	20.00	40000.00	SAND & GRAVEL
603065			9	CR	WILLIAMS	SUPERIOR			146	54	40	2	20.00	40000.00	SAND & GRAVEL
603096			15	SR	WILLIAMS	SUPERIOR	41.587019	-84.556247	155	82	40	2	20.00	40000.00	SAND & GRAVEL
607710	8947		I	CR	WILLIAMS	SUPERIOR	41.542935	-84.651196	86	38	40	2	20.00	40000.00	SAND & GRAVEL
615664	8852		8-50	CR	WILLIAMS	SUPERIOR	41.537625	-84.660768	61	26	40	2	20.00	40000.00	SAND & GRAVEL
638473	7500		J	CR	WILLIAMS	SUPERIOR	41.556816	-84.681961	61	35	40	2	20.00	40000.00	SAND & GRAVEL
650260					WILLIAMS	SUPERIOR	41.634074	-84.495094	100	50	40	2	20.00	40000.00	SAND & GRAVEL
650272			G	RD	WILLIAMS	SUPERIOR	41.513567	-84.618949	107	50	40	2	20.00	40000.00	SAND & GRAVEL
667706			576	SR	WILLIAMS	SUPERIOR	41.475555	-84.613963	90	40	40	2	20.00	40000.00	SAND & GRAVEL
675307					WILLIAMS	SUPERIOR	41.652523	-84.508365	124	48	40	2	20.00	40000.00	SAND & GRAVEL
720679			20-50	CR	WILLIAMS	SUPERIOR			201	50	40	2	20.00	40000.00	SAND & GRAVEL
754928			C	CR	WILLIAMS	SUPERIOR			97		40	2	20.00	40000.00	SAND & GRAVEL
768258			17-75	CR	WILLIAMS	SUPERIOR	41.581622	-84.486122	110	34	40	2	20.00	40000.00	SAND & GRAVEL
782121			I-50	CR	WILLIAMS	SUPERIOR			145	37	40	2	20.00	40000.00	SAND & GRAVEL
800137			17	CR	WILLIAMS	SUPERIOR			182	34	40	2	20.00	40000.00	SAND & GRAVEL
809694	2052		12	CR	WILLIAMS	SUPERIOR			93	12	40	2	20.00	40000.00	SAND & GRAVEL
424043					WILLIAMS	SUPERIOR	41.666137	-84.435178	137	25	50	2.5	20.00	40000.00	SAND & GRAVEL
433037	5131		3	CR	WILLIAMS	SUPERIOR	41.485881	-84.768697	59	34	60	3	20.00	40000.00	SAND & GRAVEL
468876					WILLIAMS	SUPERIOR	41.651017	-84.445478	53	24	60	3	20.00	40000.00	SAND & GRAVEL
500083	9985		107	SR	WILLIAMS	SUPERIOR			53	23	60	3	20.00	40000.00	SAND & GRAVEL
2052692	313		BRYANT	ST	WILLIAMS	SUPERIOR	41.43092	-84.6068	121	28	100	5	20.00	40000.00	SAND & GRAVEL
549306			576	SR	WILLIAMS	SUPERIOR	41.43414	-84.611801	70	15	21	0	21	42000.00	SAND & GRAVEL
424118			15	SR	WILLIAMS	SUPERIOR			88	61	45	2	22.50	45000.00	SAND & GRAVEL
512591			7	CR	WILLIAMS	SUPERIOR			57	30	45	2	22.50	45000.00	SAND & GRAVEL
632114			9	CR	WILLIAMS	SUPERIOR			162	50	45	2	22.50	45000.00	SAND & GRAVEL
800138			J	CR	WILLIAMS	SUPERIOR			136	43	45	2	22.50	45000.00	SAND & GRAVEL
853004	2339		12-C	CR	WILLIAMS	SUPERIOR	41.44638	-84.59153		22	45	2	22.50	45000.00	SAND & GRAVEL
527019			20	SR	WILLIAMS	SUPERIOR	41.665117	-84.435375	146	37	25	0	25	50000.00	SAND & GRAVEL
569727			D	CR	WILLIAMS	SUPERIOR	41.468399	-84.679898	117	68	25	0	25	50000.00	SAND & GRAVEL
573953			20	CR	WILLIAMS	SUPERIOR	41.666114	-84.439755	77	42	25	0	25	50000.00	SAND & GRAVEL
606873			H	CR	WILLIAMS	SUPERIOR			90	40	25	0	25	50000.00	SAND & GRAVEL
635214			13	CR	WILLIAMS	SUPERIOR	41.565534	-84.572676	123	45	25	0	25	50000.00	SAND & GRAVEL
700338			K	CR	WILLIAMS	SUPERIOR	41.571662	-84.537753	67	45	25	1	25.00	50000.00	SAND & GRAVEL
720691			9	CR	WILLIAMS	SUPERIOR			141	55	25	0	25	50000.00	SAND & GRAVEL
734456			15	SR	WILLIAMS	SUPERIOR			122	46	25	1	25.00	50000.00	SAND & GRAVEL
809699	113		BRUSH	ST	WILLIAMS	SUPERIOR			74	46	25	1	25.00	50000.00	SAND & GRAVEL
388951			G	CR	WILLIAMS	SUPERIOR	41.514042	-84.663127	80	57	50	2	25.00	50000.00	SAND & GRAVEL
424077			COUNTY LINE	RD	WILLIAMS	SUPERIOR			92	45	50	2	25.00	50000.00	SAND & GRAVEL
468830			20	SR	WILLIAMS	SUPERIOR	41.665123	-84.435364	142	30	50	2	25.00	50000.00	SAND & GRAVEL
476500			BELLFOUNTAIN	RD	WILLIAMS	SUPERIOR	41.497735	-84.788727	93	22	50	2	25.00	50000.00	SAND & GRAVEL
484947			JEFFERSON		WILLIAMS	SUPERIOR			70	40	50	2	25.00	50000.00	SAND & GRAVEL
526619			20A		WILLIAMS	SUPERIOR	41.585232	-84.492191	90	14	50	2	25.00	50000.00	SAND & GRAVEL
578965	12962		I-50	CR	WILLIAMS	SUPERIOR	41.549651	-84.576105	61	38	50	2	25.00	50000.00	SAND & GRAVEL
629084			C-75	CR	WILLIAMS	SUPERIOR	41.46585	-84.772035	74	27	50	2	25.00	50000.00	SAND & GRAVEL
729692			34	SR	WILLIAMS	SUPERIOR	41.478821	-84.594169	85	28	50	2	25.00	50000.00	SAND & GRAVEL
768275			C	CR	WILLIAMS	SUPERIOR			109	30	50	2	25.00	50000.00	SAND & GRAVEL
800105	11303		C	CR	WILLIAMS	SUPERIOR			108	25	50	2	25.00	50000.00	SAND & GRAVEL

WATER WELLS LOCATED NORTHWEST OF THE BAND OF FLOWING WELLS

WELL LOG NO	ST NO	ST DIR CODE	STREET NAME	ST TYPE CODE	CNTY	TWP	LATITUDE	LONGITUDE	TOTAL DEPTH	WATER LEVEL	TEST RATE	DRAW DOWN	SPECIFIC CAPACITY	TRANSMISSITY	AQUIFER
809667	11602		D	CR	WILLIAMS	SUPERIOR			202	16	75	3	25.00	50000.00	SAND & GRAVEL
268594					WILLIAMS	SUPERIOR			89	60	30	1	30.00	60000.00	SAND & GRAVEL
439308			13	CR	WILLIAMS	SUPERIOR			58	27	30	0	30	60000.00	SAND & GRAVEL
500079					WILLIAMS	SUPERIOR	41.672574	-84.41048	72	22	30	0	30	60000.00	SAND & GRAVEL
500080					WILLIAMS	SUPERIOR	41.672596	-84.409186	68	22	30	0	30	60000.00	SAND & GRAVEL
500124			15	CR	WILLIAMS	SUPERIOR	41.602353	-84.536657	104	80	30	1	30.00	60000.00	SAND & GRAVEL
527008			A		WILLIAMS	SUPERIOR			75	52	30	0	30	60000.00	SAND & GRAVEL
549311			576	SR	WILLIAMS	SUPERIOR	41.520688	-84.614233	111	68	30	0	30	60000.00	SAND & GRAVEL
569711			15	SR	WILLIAMS	SUPERIOR			122	69	30	0	30	60000.00	SAND & GRAVEL
573958			F	CR	WILLIAMS	SUPERIOR	41.499901	-84.616	74	47	30	0	30	60000.00	SAND & GRAVEL
598071			13	CR	WILLIAMS	SUPERIOR			84	44	30	1	30.00	60000.00	SAND & GRAVEL
603083			12-50	CR	WILLIAMS	SUPERIOR	41.465891	-84.584174	49	30	30	0	30	60000.00	SAND & GRAVEL
603091			F	CR	WILLIAMS	SUPERIOR	41.499885	-84.620165	78	45	30	0	30	60000.00	SAND & GRAVEL
644366					WILLIAMS	SUPERIOR	41.622972	-84.487793	141	38	30	1	30.00	60000.00	SAND & GRAVEL
656285					WILLIAMS	SUPERIOR	41.637739	-84.495007	73	46	30	1	30.00	60000.00	SAND & GRAVEL
661838					WILLIAMS	SUPERIOR	41.667883	-84.513734	94	48	30	0	30	60000.00	SAND & GRAVEL
698795			6	CR	WILLIAMS	SUPERIOR	41.454245	-84.711947	115	48	30	0	30	60000.00	SAND & GRAVEL
701435	401	E	MAIN		WILLIAMS	SUPERIOR	41.666114	-84.434511	138	36	30	1	30.00	60000.00	SAND & GRAVEL
734495			13	RD	WILLIAMS	SUPERIOR	41.534422	-84.573502	92	30	30	1	30.00	60000.00	SAND & GRAVEL
762269			G	RD	WILLIAMS	SUPERIOR	41.454878	-84.663962	139	49	30	1	30.00	60000.00	SAND & GRAVEL
762271	103		LOGAN	LN	WILLIAMS	SUPERIOR	41.470898	-84.617192	212	26	30	1	30.00	60000.00	SAND & GRAVEL
809700	9634		34	CR	WILLIAMS	SUPERIOR			84	63	30	0	30	60000.00	SAND & GRAVEL
826559	109		HOGAN	LN	WILLIAMS	SUPERIOR			63	32	30		30	60000.00	SAND & GRAVEL
826597		E	75	CR	WILLIAMS	SUPERIOR			107	56	30	1	30.00	60000.00	SAND & GRAVEL
424090			107	SR	WILLIAMS	SUPERIOR	41.591578	-84.619549	59	5	60	2	30.00	60000.00	SAND & GRAVEL
468801	9104		G	CR	WILLIAMS	SUPERIOR	41.517662	-84.575104	66	31	60	2	30.00	60000.00	SAND & GRAVEL
500107			C-6	CR	WILLIAMS	SUPERIOR	41.463087	-84.70941	185	56	60	2	30.00	60000.00	SAND & GRAVEL
500126			13	CR	WILLIAMS	SUPERIOR			82	50	60	2	30.00	60000.00	SAND & GRAVEL
512533	13326		10	CR	WILLIAMS	SUPERIOR	41.603672	-84.631428	47	22	60	2	30.00	60000.00	SAND & GRAVEL
569720			576	SR	WILLIAMS	SUPERIOR	41.465751	-84.616386	108	33	60	2	30.00	60000.00	SAND & GRAVEL
573963			6	CR	WILLIAMS	SUPERIOR	41.44072	-84.709951	97	38	60	2	30.00	60000.00	SAND & GRAVEL
573980			2-50	CR	WILLIAMS	SUPERIOR	41.447533	-84.778246	77	21	60	2	30.00	60000.00	SAND & GRAVEL
620980			D	CR	WILLIAMS	SUPERIOR	41.470662	-84.590194	109	23	60	2	30.00	60000.00	SAND & GRAVEL
697434			D	CR	WILLIAMS	SUPERIOR	41.475045	-84.6185	116	35	60	2	30.00	60000.00	SAND & GRAVEL
800065			S	CR	WILLIAMS	SUPERIOR			161	52	60	2	30.00	60000.00	SAND & GRAVEL
800144			D	CR	WILLIAMS	SUPERIOR			92	7	60	2	30.00	60000.00	SAND & GRAVEL
2029684	13216		J-35	CR	WILLIAMS	SUPERIOR	41.56293	-84.56887	103	55	150	5	30.00	60000.00	SAND & GRAVEL
620995			576	SR	WILLIAMS	SUPERIOR	41.45711	-84.61344	109	17	65	2	32.50	65000.00	SAND & GRAVEL
562526			10	CR	WILLIAMS	SUPERIOR	41.445345	-84.632173	47	22	35	1	35.00	70000.00	SAND & GRAVEL
569707		W	15	SR	WILLIAMS	SUPERIOR			88	28	35	1	35.00	70000.00	SAND & GRAVEL
569745			K	CR	WILLIAMS	SUPERIOR	41.571477	-84.50952	69	25	35	1	35.00	70000.00	SAND & GRAVEL
629097	20229		5	CR	WILLIAMS	SUPERIOR			89	52	35	1	35.00	70000.00	SAND & GRAVEL
656258					WILLIAMS	SUPERIOR	41.653	-84.5337	58	19	35	1	35.00	70000.00	SAND & GRAVEL
661844			15	SR	WILLIAMS	SUPERIOR			85	75	35	0	35	70000.00	SAND & GRAVEL
697473			12	CR	WILLIAMS	SUPERIOR	41.56235	-84.595538	126	64	35	1	35.00	70000.00	SAND & GRAVEL
698805	1775	E	N	CR	WILLIAMS	SUPERIOR			165	32	35	0	35	70000.00	SAND & GRAVEL
700330					WILLIAMS	SUPERIOR	41.621787	-84.49956	70	45	35	0	35	70000.00	SAND & GRAVEL
729685					WILLIAMS	SUPERIOR	41.629768	-84.541801	90	47	35	1	35.00	70000.00	SAND & GRAVEL
745100			15	SR	WILLIAMS	SUPERIOR	41.534412	-84.555836	139	42	35	1	35.00	70000.00	SAND & GRAVEL
759305	18631		O	CR	WILLIAMS	SUPERIOR			90	25	35	0	35	70000.00	SAND & GRAVEL
759310			15	RD	WILLIAMS	SUPERIOR	41.599369	-84.53687	109	76	35	1	35.00	70000.00	SAND & GRAVEL
768264	13994		16	CR	WILLIAMS	SUPERIOR			82	50	35	0	35	70000.00	SAND & GRAVEL
782186			WILLIAMS CENTER/2		WILLIAMS	SUPERIOR	41.508192	-84.652362	107	26	35	1	35.00	70000.00	SAND & GRAVEL
809644	14824		M	CR	WILLIAMS	SUPERIOR			102	75	35	1	35.00	70000.00	SAND & GRAVEL
809688			7/F	CR	WILLIAMS	SUPERIOR			82	63	35		35	70000.00	SAND & GRAVEL
840563	13564		107	SR	WILLIAMS	SUPERIOR			106	84	35		35	70000.00	SAND & GRAVEL
603097			19	CR	WILLIAMS	SUPERIOR	41.618583	-84.457598	62	24	70	2	35.00	70000.00	SAND & GRAVEL
667745			13	CR	WILLIAMS	SUPERIOR	41.495828	-84.575114	87	20	70	2	35.00	70000.00	SAND & GRAVEL
826587	8007		8-M	RD	WILLIAMS	SUPERIOR			94	14	70	2	35.00	70000.00	SAND & GRAVEL
615665	9104		K	CR	WILLIAMS	SUPERIOR	41.57147	-84.649886	59	7	75	2	37.50	75000.00	SAND & GRAVEL
298434	7881		576	SR	WILLIAMS	SUPERIOR	41.526628	-84.613275	155	70	40	0	40	80000.00	SAND & GRAVEL
388960			13	CR	WILLIAMS	SUPERIOR	41.516811	-84.573259	72	28	40	0	40	80000.00	SAND & GRAVEL
388980			192	SR	WILLIAMS	SUPERIOR			67	22	40	0	40	80000.00	SAND & GRAVEL
388994			C	CR	WILLIAMS	SUPERIOR	41.455694	-84.660125	67	43	40	0	40	80000.00	SAND & GRAVEL
388995			C	CR	WILLIAMS	SUPERIOR			65	40	40	0	40	80000.00	SAND & GRAVEL
388996			G	CR	WILLIAMS	SUPERIOR	41.513201	-84.668265	92	54	40	0	40	80000.00	SAND & GRAVEL
439294			K	CR	WILLIAMS	SUPERIOR	41.572502	-84.545018	97	50	40	0	40	80000.00	SAND & GRAVEL
468878			F	CR	WILLIAMS	SUPERIOR			48	28	40	0	40	80000.00	SAND & GRAVEL
476438			K	CR	WILLIAMS	SUPERIOR	41.571768	-84.564148	85	66	40	1	40.00	80000.00	SAND & GRAVEL
497301			15	SR	WILLIAMS	SUPERIOR	41.553469	-84.554579	65	35	40	0	40	80000.00	SAND & GRAVEL
512590	8344		576	SR	WILLIAMS	SUPERIOR	41.533258	-84.612566	88	70	40	1	40.00	80000.00	SAND & GRAVEL
598056			6/12	SR	WILLIAMS	SUPERIOR	41.44158	-84.593362	72	15	40	1	40.00	80000.00	SAND & GRAVEL
614752			12-50/C	CR	WILLIAMS	SUPERIOR			66	17	40	0	40	80000.00	SAND & GRAVEL
620989	16606		18	CR	WILLIAMS	SUPERIOR	41.659693	-84.474057	118	58	40	1	40.00	80000.00	SAND & GRAVEL
629073			J	CR	WILLIAMS	SUPERIOR	41.556965	-84.62332	112	51	40	1	40.00	80000.00	SAND & GRAVEL
632149	11201		10	CR	WILLIAMS	SUPERIOR	41.573994	-84.632752	57	14	40	0	40	80000.00	SAND & GRAVEL
644392			12	CR	WILLIAMS	SUPERIOR	41.478353	-84.592202	91	14	40	1	40.00	80000.00	SAND & GRAVEL
661422			C	CR	WILLIAMS	SUPERIOR	41.455576	-84.673753	92	67	40	1	40.00	80000.00	SAND & GRAVEL

WATER WELLS LOCATED NORTHWEST OF THE BAND OF FLOWING WELLS

WELL LOG NO	ST NO	ST DIR CODE	STREET NAME	ST TYPE CODE	CNTY	TWP	LATITUDE	LONGITUDE	TOTAL DEPTH	WATER LEVEL	TEST RATE	DRAW DOWN	SPECIFIC CAPACITY	TRANSMISSITY	AQUIFER
661423			17	CR	WILLIAMS	SUPERIOR	41.613979	-84.490979	70	40	40	1	40.00	80000.00	SAND & GRAVEL
680542	207		BRICE	AVE	WILLIAMS	SUPERIOR	41.663779	-84.429786	85	36	40	0	40	80000.00	SAND & GRAVEL
680545					WILLIAMS	SUPERIOR	41.665052	-84.552404	50	11	40	0	40	80000.00	SAND & GRAVEL
698807			E	CR	WILLIAMS	SUPERIOR	41.48486	-84.657051	104	70	40	0	40	80000.00	SAND & GRAVEL
720685			J	CR	WILLIAMS	SUPERIOR			122	72	40	1	40.00	80000.00	SAND & GRAVEL
729693		SE	MICHIGAN/SUMMIT	ST	WILLIAMS	SUPERIOR	41.662975	-84.436072	92	31	40	1	40.00	80000.00	SAND & GRAVEL
754933			I	CR	WILLIAMS	SUPERIOR	41.545097	-84.542342	200	37	40	0	40	80000.00	SAND & GRAVEL
759316			15	RD	WILLIAMS	SUPERIOR	41.597799	-84.536773	116	76	40	1	40.00	80000.00	SAND & GRAVEL
759331			19	CR	WILLIAMS	SUPERIOR			93	28	40	1	40.00	80000.00	SAND & GRAVEL
768230			OVERLEASE	ST	WILLIAMS	SUPERIOR	41.513456	-84.654879	72	13	40	1	40.00	80000.00	SAND & GRAVEL
772412			15	CR	WILLIAMS	SUPERIOR			140	12	40	0	40	80000.00	SAND & GRAVEL
772449			17-75	RD	WILLIAMS	SUPERIOR	41.564093	-84.481937	147	40	40	0	40	80000.00	SAND & GRAVEL
782178			34	SR	WILLIAMS	SUPERIOR	41.495598	-84.630973	124	70	40	0	40	80000.00	SAND & GRAVEL
820553	10447		107	SR	WILLIAMS	SUPERIOR			62	19	40	1	40.00	80000.00	SAND & GRAVEL
820576			15	SR	WILLIAMS	SUPERIOR			179	50	40		40	80000.00	SAND & GRAVEL
826515	15556		20	USRT	WILLIAMS	SUPERIOR			78	43	40		40	80000.00	SAND & GRAVEL
826560	107		HOGAN	LN	WILLIAMS	SUPERIOR			65	32	40		40	80000.00	SAND & GRAVEL
833796	4108		8	CR	WILLIAMS	SUPERIOR			93	61	40	0	40	80000.00	SAND & GRAVEL
840538	18433		5	CR	WILLIAMS	SUPERIOR			116	63	40	0	40	80000.00	SAND & GRAVEL
845717	10305		6	USRT	WILLIAMS	SUPERIOR			137	35	40	1	40.00	80000.00	SAND & GRAVEL
852964	14516		O	CR	WILLIAMS	SUPERIOR			80	29	40		40	80000.00	SAND & GRAVEL
852972	14433		15	RD	WILLIAMS	SUPERIOR			77	38	40	1	40.00	80000.00	SAND & GRAVEL
852990			19-50	RD	WILLIAMS	SUPERIOR			74	20	40		40	80000.00	SAND & GRAVEL
562541	7645		13	CR	WILLIAMS	SUPERIOR	41.52302	-84.574643	85	37	80	2	40.00	80000.00	SAND & GRAVEL
667719			18	CR	WILLIAMS	SUPERIOR			157	56	80	2	40.00	80000.00	SAND & GRAVEL
388990			12	CR	WILLIAMS	SUPERIOR			101	8	45	0	45	90000.00	SAND & GRAVEL
578961					WILLIAMS	SUPERIOR	41.61843	-84.535339	146	50	45	1	45.00	90000.00	SAND & GRAVEL
656264					WILLIAMS	SUPERIOR	41.63007	-84.546652	90	41	45	1	45.00	90000.00	SAND & GRAVEL
759348	16853		O	RD	WILLIAMS	SUPERIOR			75	45	45	1	45.00	90000.00	SAND & GRAVEL
853031	12582		J	RD	WILLIAMS	SUPERIOR			125	58	45		45	90000.00	SAND & GRAVEL
853041	13360		Q	RD	WILLIAMS	SUPERIOR			62	16	45		45	90000.00	SAND & GRAVEL
298408			J	CR	WILLIAMS	SUPERIOR			123	33	50	1	50.00	100000.00	SAND & GRAVEL
388979			15	SR	WILLIAMS	SUPERIOR	41.54813	-84.5552	80	28	50	0	50	100000.00	SAND & GRAVEL
439180			F	CR	WILLIAMS	SUPERIOR	41.495992	-84.680477	83	61	50	1	50.00	100000.00	SAND & GRAVEL
468807			C	CR	WILLIAMS	SUPERIOR			106	34	50	1	50.00	100000.00	SAND & GRAVEL
468844			17	RD	WILLIAMS	SUPERIOR	41.548207	-84.496298	50	16	50	1	50.00	100000.00	SAND & GRAVEL
468891			H	CR	WILLIAMS	SUPERIOR	41.527817	-84.669717	45	26	50	1	50.00	100000.00	SAND & GRAVEL
484884			G/12	CR	WILLIAMS	SUPERIOR	41.513723	-84.595542	96	38	50	1	50.00	100000.00	SAND & GRAVEL
484890			6	SR	WILLIAMS	SUPERIOR	41.44151	-84.630262	110	36	50	1	50.00	100000.00	SAND & GRAVEL
512519	9726		12	CR	WILLIAMS	SUPERIOR	41.552964	-84.593278	111	82	50	0	50	100000.00	SAND & GRAVEL
517601			49	SR	WILLIAMS	SUPERIOR	41.491592	-84.748096	99	30	50	0	50	100000.00	SAND & GRAVEL
517602			34	SR	WILLIAMS	SUPERIOR	41.486407	-84.604843	74	33	50	0	50	100000.00	SAND & GRAVEL
517619			10	CR	WILLIAMS	SUPERIOR	41.461314	-84.633956	120	38	50	0	50	100000.00	SAND & GRAVEL
526601			16	CR	WILLIAMS	SUPERIOR	41.56473	-84.516431	166	35	50	1	50.00	100000.00	SAND & GRAVEL
527023					WILLIAMS	SUPERIOR	41.661024	-84.534539	60	23	50	1	50.00	100000.00	SAND & GRAVEL
539473					WILLIAMS	SUPERIOR	41.693068	-84.468934	89	60	50	1	50.00	100000.00	SAND & GRAVEL
562536	13124		576	SR	WILLIAMS	SUPERIOR	41.591646	-84.612126	56	24	50	1	50.00	100000.00	SAND & GRAVEL
629051					WILLIAMS	SUPERIOR	41.651451	-84.54483	71	24	50	1	50.00	100000.00	SAND & GRAVEL
632119			12-50	CR	WILLIAMS	SUPERIOR			94	38	50	1	50.00	100000.00	SAND & GRAVEL
661798		W	15	SR	WILLIAMS	SUPERIOR			168	55	50	0	50	100000.00	SAND & GRAVEL
661834			15	CR	WILLIAMS	SUPERIOR	41.672696	-84.534613	80	10	50	0	50	100000.00	SAND & GRAVEL
679584			12	CR	WILLIAMS	SUPERIOR	41.479318	-84.592116	101	19	50	1	50.00	100000.00	SAND & GRAVEL
680502	9921		576	SR	WILLIAMS	SUPERIOR			95	52	50	0	50	100000.00	SAND & GRAVEL
680504		W	15	SR	WILLIAMS	SUPERIOR			103	60	50	0	50	100000.00	SAND & GRAVEL
680516					WILLIAMS	SUPERIOR	41.62313	-84.534837	126	38	50	0	50	100000.00	SAND & GRAVEL
680539			9	CR	WILLIAMS	SUPERIOR			208	42	50	0	50	100000.00	SAND & GRAVEL
697446			K	CR	WILLIAMS	SUPERIOR	41.571662	-84.537753	88	39	50	0	50	100000.00	SAND & GRAVEL
698798			J	CR	WILLIAMS	SUPERIOR	41.557249	-84.543013	150	30	50	0	50	100000.00	SAND & GRAVEL
698800			20	USRT	WILLIAMS	SUPERIOR	41.666162	-84.439106	130	38	50	0	50	100000.00	SAND & GRAVEL
698808	15249		20	CR	WILLIAMS	SUPERIOR	41.639666	-84.443077	132	19	50	0	50	100000.00	SAND & GRAVEL
698809			15	SR	WILLIAMS	SUPERIOR	41.530615	-84.556134	152	38	50	0	50	100000.00	SAND & GRAVEL
740635			12	CR	WILLIAMS	SUPERIOR	41.480113	-84.592958	103	20	50	1	50.00	100000.00	SAND & GRAVEL
740636			12-50	CR	WILLIAMS	SUPERIOR	41.453883	-84.583976	72	18	50	1	50.00	100000.00	SAND & GRAVEL
759346			16	CR	WILLIAMS	SUPERIOR	41.527818	-84.517407	76	30	50	0	50	100000.00	SAND & GRAVEL
762253	17593		M	RD	WILLIAMS	SUPERIOR			73	27	50	0	50	100000.00	SAND & GRAVEL
795407			I-50	CR	WILLIAMS	SUPERIOR			117	53	50	1	50.00	100000.00	SAND & GRAVEL
795435	8454		I	RD	WILLIAMS	SUPERIOR			92	24	50	1	50.00	100000.00	SAND & GRAVEL
800066		E	17	SR	WILLIAMS	SUPERIOR			152		50	0	50	100000.00	SAND & GRAVEL
800080			C	CR	WILLIAMS	SUPERIOR			113	48	50	0	50	100000.00	SAND & GRAVEL
800121			J	CR	WILLIAMS	SUPERIOR			73	34	50	1	50.00	100000.00	SAND & GRAVEL
809647			19-50	CR	WILLIAMS	SUPERIOR			105	18	50		50	100000.00	SAND & GRAVEL
820552			D	CR	WILLIAMS	SUPERIOR			159	16	50		50	100000.00	SAND & GRAVEL
820579	7348		576	SR	WILLIAMS	SUPERIOR			143	64	50	1	50.00	100000.00	SAND & GRAVEL
826542	106		SAMANA	DR	WILLIAMS	SUPERIOR			92	23	50	1	50.00	100000.00	SAND & GRAVEL
840503	13833		11	RD	WILLIAMS	SUPERIOR			121	27	50		50	100000.00	SAND & GRAVEL
840505	14093	N	65	CR	WILLIAMS	SUPERIOR			138	35	50	1	50.00	100000.00	SAND & GRAVEL
840567	3690		576	SR	WILLIAMS	SUPERIOR			160	33	50		50	100000.00	SAND & GRAVEL
845724	13307		J-35	CR	WILLIAMS	SUPERIOR			118	64	50		50	100000.00	SAND & GRAVEL

WATER WELLS LOCATED NORTHWEST OF THE BAND OF FLOWING WELLS

WELL LOG NO	ST NO	ST DIR CODE	STREET NAME	ST TYPE CODE	CNTY	TWP	LATITUDE	LONGITUDE	TOTAL DEPTH	WATER LEVEL	TEST RATE	DRAW DOWN	SPECIFIC CAPACITY	TRANSMISSITY	AQUIFER
852962	15541		19	CR	WILLIAMS	SUPERIOR			117	16	50	0	50	100000.00	SAND & GRAVEL
852981	8807		I	CR	WILLIAMS	SUPERIOR			130	36	50		50	100000.00	SAND & GRAVEL
853038	7823		K	RD	WILLIAMS	SUPERIOR			68	19	50		50	100000.00	SAND & GRAVEL
853039	6777		49	SR	WILLIAMS	SUPERIOR			124	30	50		50	100000.00	SAND & GRAVEL
629074			576	SR	WILLIAMS	SUPERIOR	41.466521	-84.605484	108	11	100	2	50.00	100000.00	SAND & GRAVEL
598082		W	15	SR	WILLIAMS	SUPERIOR			175	72	55	0	55	110000.00	SAND & GRAVEL
656272			12-50	CR	WILLIAMS	SUPERIOR	41.463831	-84.581491	98	41	55	1	55.00	110000.00	SAND & GRAVEL
313637					WILLIAMS	SUPERIOR			126	36	60	1	60.00	120000.00	SAND & GRAVEL
388961			15	SR	WILLIAMS	SUPERIOR	41.553057	-84.555929	84		60	0	60	120000.00	SAND & GRAVEL
414677		SW	JEFFERSON		WILLIAMS	SUPERIOR			91	70	60	0	60	120000.00	SAND & GRAVEL
439215			C	CR	WILLIAMS	SUPERIOR			76	25	60	1	60.00	120000.00	SAND & GRAVEL
439242					WILLIAMS	SUPERIOR	41.694218	-84.440208	108	51	60	1	60.00	120000.00	SAND & GRAVEL
476420			C	CR	WILLIAMS	SUPERIOR	41.461289	-84.631146	70	40	60	0	60	120000.00	SAND & GRAVEL
476484			10	CR	WILLIAMS	SUPERIOR	41.502085	-84.653422	53	25	60	1	60.00	120000.00	SAND & GRAVEL
500132	13886		7-75	CR	WILLIAMS	SUPERIOR			72	27	60	0	60	120000.00	SAND & GRAVEL
512581			17	CR	WILLIAMS	SUPERIOR	41.608473	-84.49734	110	46	60	1	60.00	120000.00	SAND & GRAVEL
562534			16	CR	WILLIAMS	SUPERIOR			65	14	60	1	60.00	120000.00	SAND & GRAVEL
607750			34	SR	WILLIAMS	SUPERIOR			160	27	60	1	60.00	120000.00	SAND & GRAVEL
638454			17-75	RD	WILLIAMS	SUPERIOR	41.563457	-84.481295	135	38	60	1	60.00	120000.00	SAND & GRAVEL
641684			8	RD	WILLIAMS	SUPERIOR	41.439103	-84.670915	130	60	60	0	60	120000.00	SAND & GRAVEL
661424			A	CR	WILLIAMS	SUPERIOR	41.426946	-84.637373	82	25	60	1	60.00	120000.00	SAND & GRAVEL
661425	10229		576	SR	WILLIAMS	SUPERIOR	41.560691	-84.613505	112	54	60	1	60.00	120000.00	SAND & GRAVEL
667740					WILLIAMS	SUPERIOR	41.637829	-84.54895	69	36	60	1	60.00	120000.00	SAND & GRAVEL
754939			E	CR	WILLIAMS	SUPERIOR	41.484658	-84.664567	182	57	60	1	60.00	120000.00	SAND & GRAVEL
768261	96897		A	CR	WILLIAMS	SUPERIOR	41.426959	-84.631979	101	32	60	0	60	120000.00	SAND & GRAVEL
772431			18	CR	WILLIAMS	SUPERIOR	41.609079	-84.459652	72	35	60	1	60.00	120000.00	SAND & GRAVEL
800107	14494		J	CR	WILLIAMS	SUPERIOR			108	25	60	0	60	120000.00	SAND & GRAVEL
800128	3211		9	CR	WILLIAMS	SUPERIOR			102	45	60	1	60.00	120000.00	SAND & GRAVEL
809631	12646		12-50	RD	WILLIAMS	SUPERIOR			72	31	60	0	60	120000.00	SAND & GRAVEL
820568	8075		D	CR	WILLIAMS	SUPERIOR			101	62	60	0	60	120000.00	SAND & GRAVEL
840506	12575		18	CR	WILLIAMS	SUPERIOR			76	31	60	1	60.00	120000.00	SAND & GRAVEL
840541	6636		12	CR	WILLIAMS	SUPERIOR			110	38	60	1	60.00	120000.00	SAND & GRAVEL
852958	9487		107	SR	WILLIAMS	SUPERIOR			110	18	60		60	120000.00	SAND & GRAVEL
632102	9921		I	CR	WILLIAMS	SUPERIOR	41.543052	-84.63395	117	66	70	1	70.00	140000.00	SAND & GRAVEL
684626			576	SR	WILLIAMS	SUPERIOR			86	19	70	0	70	140000.00	SAND & GRAVEL
772415	12747		I-50	CR	WILLIAMS	SUPERIOR			122	52	70	0	70	140000.00	SAND & GRAVEL
800149			13	RD	WILLIAMS	SUPERIOR			105	41	70	1	70.00	140000.00	SAND & GRAVEL
656263			12	CR	WILLIAMS	SUPERIOR			89	18	75	1	75.00	150000.00	SAND & GRAVEL
661800			10	CR	WILLIAMS	SUPERIOR			145	70	75	0	75	150000.00	SAND & GRAVEL
667732					WILLIAMS	SUPERIOR	41.682422	-84.572127	93	14	75	1	75.00	150000.00	SAND & GRAVEL
809555			C	CR	WILLIAMS	SUPERIOR			138	38	75	1	75.00	150000.00	SAND & GRAVEL
826527	11442		F	CR	WILLIAMS	SUPERIOR			134	35	75		75	150000.00	SAND & GRAVEL
840555	7207		I	CR	WILLIAMS	SUPERIOR			138	33	75		75	150000.00	SAND & GRAVEL
845735	2425		12-C	CR	WILLIAMS	SUPERIOR			134	15	75	0	75	150000.00	SAND & GRAVEL
615666			G	CR	WILLIAMS	SUPERIOR	41.514828	-84.627533	153	58	80	1	80.00	160000.00	SAND & GRAVEL
620999	200		RICE	AVE	WILLIAMS	SUPERIOR	41.666086	-84.436158	104	23	80	1	80.00	160000.00	SAND & GRAVEL
661430			12	CR	WILLIAMS	SUPERIOR	41.437287	-84.592705	87	3	80	1	80.00	160000.00	SAND & GRAVEL
768250			12	CR	WILLIAMS	SUPERIOR	41.49528	-84.592687	98	24	80	1	80.00	160000.00	SAND & GRAVEL
772434	18749		15	CR	WILLIAMS	SUPERIOR			80	15	80	0	80	160000.00	SAND & GRAVEL
795420			127	SR	WILLIAMS	SUPERIOR			120	21	80	1	80.00	160000.00	SAND & GRAVEL
809619	11454		M	RD	WILLIAMS	SUPERIOR			122	18	80	1	80.00	160000.00	SAND & GRAVEL
809669		E	75	CR	WILLIAMS	SUPERIOR			132	43	80		80	160000.00	SAND & GRAVEL
809684			H	RD	WILLIAMS	SUPERIOR			141	37	80		80	160000.00	SAND & GRAVEL
809689			BACK LONG	LN	WILLIAMS	SUPERIOR			67	32	80		80	160000.00	SAND & GRAVEL
845716	9644		C	CR	WILLIAMS	SUPERIOR			124	26	80	0	80	160000.00	SAND & GRAVEL
598090			10	CR	WILLIAMS	SUPERIOR	41.507323	-84.651986	118	78	100	0	100	200000.00	SAND & GRAVEL
638459			16	CR	WILLIAMS	SUPERIOR			78	11	100	1	100.00	200000.00	SAND & GRAVEL
680529			12	CR	WILLIAMS	SUPERIOR	41.476876	-84.593903	102	25	100	0	100	200000.00	SAND & GRAVEL
772405			H	CR	WILLIAMS	SUPERIOR			135	28	100	0	100	200000.00	SAND & GRAVEL
800055			H	RD	WILLIAMS	SUPERIOR			130	42	100	0	100	200000.00	SAND & GRAVEL
800069			75	CR	WILLIAMS	SUPERIOR			182	61	100	0	100	200000.00	SAND & GRAVEL
809593	12019		K	CR	WILLIAMS	SUPERIOR			167	52	100	1	100.00	200000.00	SAND & GRAVEL
840572	9422		K	CR	WILLIAMS	SUPERIOR			89	19	100		100	200000.00	SAND & GRAVEL
853034	11295		34	SR	WILLIAMS	SUPERIOR			208	19	100		100	200000.00	SAND & GRAVEL
2052693	13410		H	CR	WILLIAMS	SUPERIOR	41.52657	-84.56491	139	33	100	1	100.00	200000.00	SAND & GRAVEL
								Maximum	290	150	1100	130	250	500000	
								Minimum	**20**	0	1	**0**	**0.02**	**46**	
								Average	104	34	39	9	17.96	35920	

10.0 APPENDIX B: WELLS COMPLETED SOUTHEAST OF FLOWING WELLS UNDER LAKE BOTTOM SEDIMENTS

WATER WELLS LOCATED SOUTHEAST OF THE BAND OF FLOWING WELLS

WELL LOG NO	ST NO	ST DIR CODE	STREET NAME	ST TYPE CODE	CNTY	TWP	LATITUDE	LONGITUDE	TOTAL DEPTH	WATER LEVEL	TEST RATE	DRAW DOWN	SPECIFIC CAPACITY	TRANSMISSITY	AQUIFER
91526					DEFIANCE	HICKSVILLE			76	30	5	5	1.00	2000.00	BOULDERS
974289	16144		BUCKSHIN	RD	DEFIANCE	HICKSVILLE	41.32663	-84.5134	81	25	10	20	0.50	1000.00	CLAY & GRAVEL
973660	8170	W	18	SR	DEFIANCE	HICKSVILLE	41.295823	-84.666009	80	2	50	1	50.00	100000.00	CLAY & GRAVEL
254846			18	SR	DEFIANCE	HICKSVILLE			72	20	2	6	0.33	666.67	CLAY/GRAVEL/ROCK
754949	10802		FARMER MARK	RD	DEFIANCE	HICKSVILLE	41.279572	-84.63115	75	12	1	50	0.02	40.00	GRAVEL
693953	5852		15	SR	DEFIANCE	HICKSVILLE			88	26	1	27	0.04	74.07	GRAVEL
759326	11111		LOCKWOOD	RD	DEFIANCE	HICKSVILLE	41.310834	-84.609061	82	8	2	51	0.04	78.43	GRAVEL
158653			18	SR	DEFIANCE	HICKSVILLE			67	35	2	20	0.10	200.00	GRAVEL
833714			BURNS	RD	DEFIANCE	HICKSVILLE	41.26916	-84.524456	55	35	2	0	2.00	4000.00	GRAVEL
36259					DEFIANCE	HICKSVILLE			62	50	2	50	0.04	80.00	GRAVEL
424109			NEY-WILLIAMS CENTER	RD	DEFIANCE	HICKSVILLE	41.390514	-84.549883	122	4	3	47	0.06	127.66	GRAVEL
965086	2076		MULLIGANS BLUFF	RD	DEFIANCE	HICKSVILLE	41.411809	-84.497823	112	5	3	90	0.03	66.67	GRAVEL
73402			191	SR	DEFIANCE	HICKSVILLE			71	18	3	18	0.17	333.33	GRAVEL
141979	15751		ROLAND		DEFIANCE	HICKSVILLE	41.283	-84.52004	59	20	3	25	0.12	240.00	GRAVEL
70581	9269		COY		DEFIANCE	HICKSVILLE			79	27	3	50	0.06	120.00	GRAVEL
141967					DEFIANCE	HICKSVILLE			34	27	3	3	1.00	2000.00	GRAVEL
126776			FARMER MARK	RD	DEFIANCE	HICKSVILLE			68	30	3	25	0.12	240.00	GRAVEL
349342	10200		HALLER	RD	DEFIANCE	HICKSVILLE	41.2994	-84.3905	73	35	3	23	0.13	260.87	GRAVEL
30856			EVANSPORT	CR	DEFIANCE	HICKSVILLE			73	35	3	0	3.00	6000.00	GRAVEL
701380			WILLIAMS-DEFIANCE COUNTY LINE	CR	DEFIANCE	HICKSVILLE			104	40	3	50	0.06	120.00	GRAVEL
206309					DEFIANCE	HICKSVILLE			60	15	4	30	0.13	266.67	GRAVEL
380878			24	SR	DEFIANCE	HICKSVILLE			49	18	4	15	0.27	533.33	GRAVEL
818304	6636		15	SR	DEFIANCE	HICKSVILLE	41.346118	-84.450831	52	20	4	38	0.11	210.53	GRAVEL
317832	3869		MULLIGANS BLUFF		DEFIANCE	HICKSVILLE	0	0	92	22	4	30	0.13	266.67	GRAVEL
379888			FLICKINGER	RD	DEFIANCE	HICKSVILLE			67	22	4	6	0.67	1333.33	GRAVEL
141982					DEFIANCE	HICKSVILLE			36	24	4	5	0.80	1600.00	GRAVEL
126775					DEFIANCE	HICKSVILLE			69	25	4	20	0.20	400.00	GRAVEL
206344					DEFIANCE	HICKSVILLE			53	25	4	10	0.40	800.00	GRAVEL
359290			15	SR	DEFIANCE	HICKSVILLE			52	30	4	11.5	0.35	695.65	GRAVEL
396592			24	USRT	DEFIANCE	HICKSVILLE			50	32	4	5	0.80	1600.00	GRAVEL
417482	11684		LIMBAUGH	RD	DEFIANCE	HICKSVILLE	41.272388	-84.496763	50	34	4	11	0.36	727.27	GRAVEL
285943			18	SR	DEFIANCE	HICKSVILLE			71	39	4	10	0.40	800.00	GRAVEL
344061	8866		CHRISTY	RD	DEFIANCE	HICKSVILLE	41.313741	-84.380758	52	40	4	10	0.40	800.00	GRAVEL
9920011	3412		STELLHORN	RD	DEFIANCE	HICKSVILLE			69		4	50	0.08	160.00	GRAVEL
36052					DEFIANCE	HICKSVILLE			67	2	5	10	0.50	1000.00	GRAVEL
40728					DEFIANCE	HICKSVILLE			65	5	5	0	5.00	10000.00	GRAVEL
142508					DEFIANCE	HICKSVILLE			68	7	5	30	0.17	333.33	GRAVEL
38253					DEFIANCE	HICKSVILLE			52	10	5	15	0.33	666.67	GRAVEL
603057	9734		HARMENING	ST	DEFIANCE	HICKSVILLE	41.2905	-84.6313	81	15	5	43	0.12	232.56	GRAVEL
656277	9463		KYLE	ST	DEFIANCE	HICKSVILLE	41.28895	-84.633514	80	15	5	40	0.13	250.00	GRAVEL
241961			24	USRT	DEFIANCE	HICKSVILLE			50	18	5	22	0.23	454.55	GRAVEL
141978					DEFIANCE	HICKSVILLE			48	20	5	15	0.33	666.67	GRAVEL
141985			SWITZER	RD	DEFIANCE	HICKSVILLE			49	22	5	15	0.33	666.67	GRAVEL
86053					DEFIANCE	HICKSVILLE			97	22	5	12	0.42	833.33	GRAVEL
206310					DEFIANCE	HICKSVILLE			63	24	5	15	0.33	666.67	GRAVEL
439270			MULLIGANS BLUFF	RD	DEFIANCE	HICKSVILLE			81	26	5	2	2.50	5000.00	GRAVEL
184117			SWITZER	RD	DEFIANCE	HICKSVILLE			72	28	5	12	0.42	833.33	GRAVEL
763106	13264		FOUNTAIN	ST	DEFIANCE	HICKSVILLE	41.281567	-84.567438	76	29.4	5	1	5.00	10000.00	GRAVEL
603059			15	SR	DEFIANCE	HICKSVILLE			79	30	5	40	0.13	250.00	GRAVEL
181005			STEVER	RD	DEFIANCE	HICKSVILLE			56	30	5	10	0.50	1000.00	GRAVEL
349309			ROLAND	RD	DEFIANCE	HICKSVILLE			55	33	5	10	0.50	1000.00	GRAVEL
661416	24356		ALLEN	RD	DEFIANCE	HICKSVILLE	41.39883	-84.3434	95	47	5	15	0.33	666.67	GRAVEL
60212	4864		127	SR	DEFIANCE	HICKSVILLE			55	5	6	25	0.24	480.00	GRAVEL
740662	11111		LOCKWOOD	RD	DEFIANCE	HICKSVILLE	41.311061	-84.608996	95	23	6	47	0.13	255.32	GRAVEL
181007					DEFIANCE	HICKSVILLE			55	25	6	20	0.30	600.00	GRAVEL
230689			24	SR	DEFIANCE	HICKSVILLE			51	25	6	5	1.20	2400.00	GRAVEL
324280			15	SR	DEFIANCE	HICKSVILLE			54	26	6	9	0.67	1333.33	GRAVEL
248994					DEFIANCE	HICKSVILLE			56	27	6	15	0.40	800.00	GRAVEL
324285			15	SR	DEFIANCE	HICKSVILLE			104	29	6	31	0.19	387.10	GRAVEL
818311			24	SR	DEFIANCE	HICKSVILLE			49		6	40	0.15	300.00	GRAVEL
892071	10718		FOUNTAIN	ST	DEFIANCE	HICKSVILLE	41.281386	-84.616211	111	10	7	20	0.35	700.00	GRAVEL
136058					DEFIANCE	HICKSVILLE			62	12	7	21	0.33	666.67	GRAVEL
206340					DEFIANCE	HICKSVILLE			58	20	7	5	1.40	2800.00	GRAVEL
973282	16988		SPEAKER	RD	DEFIANCE	HICKSVILLE	41.28207	-84.50757	43	27	7	15	0.47	933.33	GRAVEL
230692			SWITZER	RD	DEFIANCE	HICKSVILLE			74	30	7	20	0.35	700.00	GRAVEL
302717			15	SR	DEFIANCE	HICKSVILLE			56	30	7	10	0.70	1400.00	GRAVEL
994970	9763		ASHPACHER	RD	DEFIANCE	HICKSVILLE	41.300554	-84.418308	85	40	7	26	0.27	538.46	GRAVEL
644365	9226		FOUNTAIN	ST	DEFIANCE	HICKSVILLE	41.281136	-84.645512	75	8	8	60	0.13	266.67	GRAVEL
59572					DEFIANCE	HICKSVILLE			77	24	8	20	0.40	800.00	GRAVEL
380876			18	SR	DEFIANCE	HICKSVILLE			92	25	8	20	0.40	800.00	GRAVEL
154233			24	SR	DEFIANCE	HICKSVILLE			45	26	8	45	0.18	355.56	GRAVEL
70593	9976		OPENLANDER	SR	DEFIANCE	HICKSVILLE	41.29643	-84.59241	80	26	8	15	0.53	1066.67	GRAVEL
285933					DEFIANCE	HICKSVILLE			65	30	8	10	0.80	1600.00	GRAVEL
230695					DEFIANCE	HICKSVILLE			52	30	8	8	1.00	2000.00	GRAVEL
387235			WHETSTONE	RD	DEFIANCE	HICKSVILLE			47	30	8	2	4.00	8000.00	GRAVEL
349310			15	SR	DEFIANCE	HICKSVILLE			62	32	8	12	0.67	1333.33	GRAVEL
386481			MOLLIGANS BLUFF	RD	DEFIANCE	HICKSVILLE			75	32	8	4	2.00	4000.00	GRAVEL
349328			18	SR	DEFIANCE	HICKSVILLE			66	34.5	8	1.5	5.33	10666.67	GRAVEL
818325	18774		BOSTATER	RD	DEFIANCE	HICKSVILLE	41.383639	-84.463004	68	23	9	11	0.82	1636.36	GRAVEL
484937			BEERBOWER	RD	DEFIANCE	HICKSVILLE			93	3	10	6	1.67	3333.33	GRAVEL
424076			HUBER	RD	DEFIANCE	HICKSVILLE	41.3391	-84.6585	106	10	10	50	0.20	400.00	GRAVEL
349307			18	SR	DEFIANCE	HICKSVILLE			81	14	10	3	3.33	6666.67	GRAVEL

WATER WELLS LOCATED SOUTHEAST OF THE BAND OF FLOWING WELLS

WELL LOG NO	ST NO	ST DIR CODE	STREET NAME	ST TYPE CODE	CNTY	TWP	LATITUDE	LONGITUDE	TOTAL DEPTH	WATER LEVEL	TEST RATE	DRAW DOWN	SPECIFIC CAPACITY	TRANSMISSITY	AQUIFER
379885			15	SR	DEFIANCE	HICKSVILLE			79	15	10	6	1.67	3333.33	GRAVEL
184106			JERICHO	RD	DEFIANCE	HICKSVILLE			57	17	10	28	0.36	714.29	GRAVEL
299343			BUCKSKIN	RD	DEFIANCE	HICKSVILLE			76	18	10	14	0.71	1428.57	GRAVEL
257847					DEFIANCE	HICKSVILLE			66	18	10	11	0.91	1818.18	GRAVEL
956710	11792		BUCKSKIN	RD	DEFIANCE	HICKSVILLE	41.32517	-84.59667	96	20	10	18	0.56	1111.11	GRAVEL
158651			18	SR	DEFIANCE	HICKSVILLE			73	20	10	10	1.00	2000.00	GRAVEL
337778			BEHNFELDT	RD	DEFIANCE	HICKSVILLE			92	20	10	8	1.25	2500.00	GRAVEL
527024			GIPE	RD	DEFIANCE	HICKSVILLE			74	20	10	0	10.00	20000.00	GRAVEL
181013					DEFIANCE	HICKSVILLE			62	22	10	12	0.83	1666.67	GRAVEL
280221	6184		15	SR	DEFIANCE	HICKSVILLE			65	22	10	8	1.25	2500.00	GRAVEL
241975			24	USRT	DEFIANCE	HICKSVILLE			48	24	10	12	0.83	1666.67	GRAVEL
86017					DEFIANCE	HICKSVILLE			65	25	10	4	2.50	5000.00	GRAVEL
844281	11289		DEFIANCE-PAULDING COUNTY LINE	RD	DEFIANCE	HICKSVILLE			53	25	10	3	3.33	6666.67	GRAVEL
91544					DEFIANCE	HICKSVILLE			70	28	10	6	1.67	3333.33	GRAVEL
91545					DEFIANCE	HICKSVILLE			75	28	10	6	1.67	3333.33	GRAVEL
372702	4239		FLICKINGER	RD	DEFIANCE	HICKSVILLE	41.37953	-84.47772	64	28	10	4.5	2.22	4444.44	GRAVEL
184118					DEFIANCE	HICKSVILLE			71	30	10	39	0.26	512.82	GRAVEL
117156					DEFIANCE	HICKSVILLE			80	30	10	10	1.00	2000.00	GRAVEL
268883			LANE		DEFIANCE	HICKSVILLE			58	30	10	10	1.00	2000.00	GRAVEL
315353					DEFIANCE	HICKSVILLE			80	30	10	0	10.00	20000.00	GRAVEL
372707			24	SR	DEFIANCE	HICKSVILLE			53	31	10	9	1.11	2222.22	GRAVEL
891435			NAGEL	RD	DEFIANCE	HICKSVILLE	41.414	-84.37533	85	42	10	40	0.25	500.00	GRAVEL
818307	9105		BEHNFELDT	RD	DEFIANCE	HICKSVILLE	41.309365	-84.572024	61	17	12	15	0.80	1600.00	GRAVEL
126774	10398		FARMER MARK	RD	DEFIANCE	HICKSVILLE	41.290391	-84.631247	54	25	12	15	0.80	1600.00	GRAVEL
514188	10478		HALLER	ST	DEFIANCE	HICKSVILLE	41.30297	-84.386574	52	25	12	10	1.20	2400.00	GRAVEL
417478			24	USRT	DEFIANCE	HICKSVILLE			57	30	12	2	6.00	12000.00	GRAVEL
117200					DEFIANCE	HICKSVILLE			86	3	15	5	3.00	6000.00	GRAVEL
839255	2487		MULLIGANS BLUFF	RD	DEFIANCE	HICKSVILLE	41.39921	-84.4973	75	4.5	15	3	5.00	10000.00	GRAVEL
117154	3215		15		DEFIANCE	HICKSVILLE			86	5	15	5	3.00	6000.00	GRAVEL
740675	7555		WILLIAMS CENTER-CECIL	RD	DEFIANCE	HICKSVILLE	41.331888	-84.610677	126	7	15	11	1.36	2727.27	GRAVEL
973721	8910		ROSEBROOK	RD	DEFIANCE	HICKSVILLE	41.312166	-84.534817	74	24	15	35	0.43	857.14	GRAVEL
638466	3752		EVANSPORT	RD	DEFIANCE	HICKSVILLE	41.388795	-84.410577	76	26	15	12	1.25	2500.00	GRAVEL
2052480	10339		FARMER MARK	RD	DEFIANCE	HICKSVILLE	41.2914	-84.63065	54	30	15	5	3.00	6000.00	GRAVEL
661804	21651		FIFTH	ST	DEFIANCE	HICKSVILLE			72	35	15	20	0.75	1500.00	GRAVEL
512514			KLEINHEN	RD	DEFIANCE	HICKSVILLE	41.289378	-84.467243	56	37	15	4	3.75	7500.00	GRAVEL
2030473	20080		ROEHRIG	RD	DEFIANCE	HICKSVILLE	41.295121	-84.435887	59	40	15	10	1.50	3000.00	GRAVEL
2024639	1636		66	SR	DEFIANCE	HICKSVILLE	41.41887	-84.36328	90	50	18	25	0.72	1440.00	GRAVEL
573964			249	SR	DEFIANCE	HICKSVILLE			115	5	20	45	0.44	888.89	GRAVEL
974278	15234		WILLIAMS-DEFIANCE COUNTY LINE	RD	DEFIANCE	HICKSVILLE	41.42661	-84.53255	125	6	20	8	2.50	5000.00	GRAVEL
411653			WONDERLY	RD	DEFIANCE	HICKSVILLE			70	6	20	5	4.00	8000.00	GRAVEL
664546	6079		GLENBURG	RD	DEFIANCE	HICKSVILLE	41.353724	-84.457985	74	15	20	10	2.00	4000.00	GRAVEL
650282	2598		FLICKINGER	RD	DEFIANCE	HICKSVILLE	41.404542	-84.478816	105	20	20	20	1.00	2000.00	GRAVEL
720682	15400		LOCKWOOD	RD	DEFIANCE	HICKSVILLE	41.310241	-84.527182	75	35	20	2	10.00	20000.00	GRAVEL
818302	19313		BEERBOWER	RD	DEFIANCE	HICKSVILLE	41.398923	-84.452517	88	28	21	5	4.20	8400.00	GRAVEL
849779	4542		ROLAND	RD	DEFIANCE	HICKSVILLE	41.27795	-84.5382	83	28	25	12	2.08	4166.67	GRAVEL
720715	15073		BLOSSER	RD	DEFIANCE	HICKSVILLE	41.355045	-84.533969	114	28	25	3	8.33	16666.67	GRAVEL
661803			WEST/THIRD	ST	DEFIANCE	HICKSVILLE			74	40	25	10	2.50	5000.00	GRAVEL
818323	16414		SCOTT	RD	DEFIANCE	HICKSVILLE	41.412519	-84.509053	102	2	28	6	4.67	9333.33	GRAVEL
868935	8112		BUCKSKIN	RD	DEFIANCE	HICKSVILLE	41.32496	-84.66732	41	8	30	27	1.11	2222.22	GRAVEL
910221	1881		127	SR	DEFIANCE	HICKSVILLE	41.414515	-84.555039	93	10	30	30	1.00	2000.00	GRAVEL
603098	10443		SLOUGH	RD	DEFIANCE	HICKSVILLE	41.289103	-84.509785	54	28	30	0	30.00	60000.00	GRAVEL
638478			MULLIGANS BLUFF	RD	DEFIANCE	HICKSVILLE			86	28	30	0	30.00	60000.00	GRAVEL
980215	8065		ASHPACHER	RD	DEFIANCE	HICKSVILLE	41.317446	-84.417849	58	30	30	2	15.00	30000.00	GRAVEL
644362	20417		ROEHRIG	RD	DEFIANCE	HICKSVILLE	41.297159	-84.429872	67	38	30	0	30.00	60000.00	GRAVEL
707153	3784		THE BEND	RD	DEFIANCE	HICKSVILLE	41.386627	-84.51706	79	22	40	1	40.00	80000.00	GRAVEL
701463	17211		BLOSSER		DEFIANCE	HICKSVILLE	41.354879	-84.494526	87	30	40	1	40.00	80000.00	GRAVEL
833739	1761		BEHNFELDT	RD	DEFIANCE	HICKSVILLE	41.41597	-84.57333	58	1	50	4	12.50	25000.00	GRAVEL
638482			SCOTT	RD	DEFIANCE	HICKSVILLE			99	2	50	14	3.57	7142.86	GRAVEL
468843			COY	RD	DEFIANCE	HICKSVILLE			78	8	50	16	3.13	6250.00	GRAVEL
908213	5763		15	SR	DEFIANCE	HICKSVILLE	41.358756	-84.472356	91	28	50	1	50.00	100000.00	GRAVEL
759341	34906		FLICKINGER	RD	DEFIANCE	HICKSVILLE			84	33	50	8	6.25	12500.00	GRAVEL
966421	1337		127	USRT	DEFIANCE	HICKSVILLE	41.422533	-84.552966	120		50	10	5.00	10000.00	GRAVEL
684627	12905		BREININGER	RD	DEFIANCE	HICKSVILLE	41.25392	-84.668701	72	18	60	19	3.16	6315.79	GRAVEL
526611			COY	RD	DEFIANCE	HICKSVILLE			57	23	60	9	6.67	13333.33	GRAVEL
2004551	9869		MULLIGANS BLUFF	RD	DEFIANCE	HICKSVILLE	41.29868	-84.49636	90	36	60	9	6.67	13333.33	GRAVEL
873192	8759		BREININGER	RD	DEFIANCE	HICKSVILLE	41.31415	-84.66944	79		60	2	30.00	60000.00	GRAVEL
908175	7797		DEFIANCE-PAULDING COUNTY LINE	RD	DEFIANCE	HICKSVILLE	41.2532	-84.6735	71	21	70	1	70.00	140000.00	GRAVEL
863545	18940		BLOSSER	RD	DEFIANCE	HICKSVILLE	41.354591	-84.459448	77	27	70	2	35.00	70000.00	GRAVEL
772420	5342		MULLIGANS BLUFF	RD	DEFIANCE	HICKSVILLE	41.364011	-84.497349	92	30	70	1	70.00	140000.00	GRAVEL
826511			FLICKINGER	RD	DEFIANCE	HICKSVILLE			74	25	75	1	75.00	150000.00	GRAVEL
809563			18/THE BEND	RD	DEFIANCE	HICKSVILLE	41.296004	-84.514844	78	33	80	1	80.00	160000.00	GRAVEL
980399	11388		BREININGER	RD	DEFIANCE	HICKSVILLE	41.275729	-84.669555	74	5	85	0	85.00	170000.00	GRAVEL
953421	2347		15	SR	DEFIANCE	HICKSVILLE	41.40758	-84.53464	90	6	100	0	100.00	200000.00	GRAVEL
9920020					DEFIANCE	HICKSVILLE			88	22	150	10	15.00	30000.00	GRAVEL
2042550	9750		FOUNTAIN	ST	DEFIANCE	HICKSVILLE	41.281581	-84.635617	70	11	400	20	20.00	40000.00	GRAVEL
2049730	9750		FOUNTAIN	ST	DEFIANCE	HICKSVILLE	41.281558	-84.633546	74	15	600	23.1	25.97	51948.05	GRAVEL
922069	1296		CARPENTER	RD	DEFIANCE	HICKSVILLE	41.4234	-84.3423	133	46	2	50	0.04	80.00	GRAVEL & CLAY
254848			111	SR	DEFIANCE	HICKSVILLE			39	16	8	10	0.80	1600.00	GRAVEL & CLAY
943749	4901		TRINITY		DEFIANCE	HICKSVILLE	41.371	-84.4379	87	27	8	40	0.20	400.00	GRAVEL & CLAY
863547	9164		ANDERSON	ST	DEFIANCE	HICKSVILLE	41.28801	-84.66377	71	16	15	2	7.50	15000.00	GRAVEL & CLAY

WATER WELLS LOCATED SOUTHEAST OF THE BAND OF FLOWING WELLS

WELL LOG NO	ST NO	ST DIR CODE	STREET NAME	ST TYPE CODE	CNTY	TWP	LATITUDE	LONGITUDE	TOTAL DEPTH	WATER LEVEL	TEST RATE	DRAW DOWN	SPECIFIC CAPACITY	TRANSMISSITY	AQUIFER
840559	15785		DOWNING	RD	DEFIANCE	HICKSVILLE	41.320346	-84.520216	67	35	15	7	2.14	4285.71	GRAVEL & CLAY
863531	1428		127	USRT	DEFIANCE	HICKSVILLE			55	6	20	13	1.54	3076.92	GRAVEL & CLAY
891459	15630		BLOSSER	RD	DEFIANCE	HICKSVILLE	41.354239	-84.522796	81	25	20	50	0.40	800.00	GRAVEL & CLAY
826541	1903		BEHNFELDT	RD	DEFIANCE	HICKSVILLE	41.41402	-84.57331	71	10	60	1	60.00	120000.00	GRAVEL & CLAY
2007662	4720		CARPENTER	RD	DEFIANCE	HICKSVILLE	41.378889	-84.348056	83	44	10	6	1.67	3333.33	GRAVEL & LIMESTONE
2007663	4720		CARPENTER	RD	DEFIANCE	HICKSVILLE	41.378889	-84.348056	83	44	10	6	1.67	3333.33	GRAVEL & LIMESTONE
2007664	4720		CARPENTER	RD	DEFIANCE	HICKSVILLE	41.374	-84.34422	83	44	10	6	1.67	3333.33	GRAVEL & LIMESTONE
808662	1320		FLICKINGER	RD	DEFIANCE	HICKSVILLE	41.422709	-84.479181	85	15	4	65	0.06	123.08	GRAVEL & SAND
244132	7494		MULLIGANS BLUFF	RD	DEFIANCE	HICKSVILLE			55	27	4	10	0.40	800.00	GRAVEL & SAND
40724	4891		BEHNFELDT		DEFIANCE	HICKSVILLE			103	3.1	5	0	5.00	10000.00	GRAVEL & SAND
229594			127	SR	DEFIANCE	HICKSVILLE			54	25	5	10	0.50	1000.00	GRAVEL & SAND
141980					DEFIANCE	HICKSVILLE			59	25	5	5	1.00	2000.00	GRAVEL & SAND
793408	1831		WIELAND	RD	DEFIANCE	HICKSVILLE	41.415457	-84.418985	83	27	5	70	0.07	142.86	GRAVEL & SAND
59564	695		THE BEND		DEFIANCE	HICKSVILLE			63	34	5	0	5.00	10000.00	GRAVEL & SAND
439248			BLOSSER	RD	DEFIANCE	HICKSVILLE			110	20	6	20	0.30	600.00	GRAVEL & SAND
324266			15	SR	DEFIANCE	HICKSVILLE			64	20	6	2	3.00	6000.00	GRAVEL & SAND
324267			15	SR	DEFIANCE	HICKSVILLE			69	21	6	1	6.00	12000.00	GRAVEL & SAND
324268			15	SR	DEFIANCE	HICKSVILLE			67	22	6	6	1.00	2000.00	GRAVEL & SAND
324263			BLOSSER	RD	DEFIANCE	HICKSVILLE			71	25	6	4	1.50	3000.00	GRAVEL & SAND
324253			GLENBURG	RD	DEFIANCE	HICKSVILLE			82	27	6	7	0.86	1714.29	GRAVEL & SAND
181026					DEFIANCE	HICKSVILLE			60	26	7	10	0.70	1400.00	GRAVEL & SAND
165695	8656		THE BEND	RD	DEFIANCE	HICKSVILLE			114	18	8	25	0.32	640.00	GRAVEL & SAND
386484			MULLIGANS BLUFF	RD	DEFIANCE	HICKSVILLE			76	32	8	2	4.00	8000.00	GRAVEL & SAND
246201	7678		OPENLANDER	RD	DEFIANCE	HICKSVILLE	41.329	-84.5924	110	10	10	10	1.00	2000.00	GRAVEL & SAND
424128			GIPE	RD	DEFIANCE	HICKSVILLE			72	22	10	0	10.00	20000.00	GRAVEL & SAND
644847			BLOSSER	RD	DEFIANCE	HICKSVILLE			65	28	10	10	1.00	2000.00	GRAVEL & SAND
659167	6165		FLICKINGER	RD	DEFIANCE	HICKSVILLE	41.352359	-84.47719	77	29	10	1.5	6.67	13333.33	GRAVEL & SAND
661754			15	SR	DEFIANCE	HICKSVILLE			80	38	12	15	0.80	1600.00	GRAVEL & SAND
268896			BREININGER	RD	DEFIANCE	HICKSVILLE			75	1	15	10	1.50	3000.00	GRAVEL & SAND
141976					DEFIANCE	HICKSVILLE			57	18	15	5	3.00	6000.00	GRAVEL & SAND
244149					DEFIANCE	HICKSVILLE			108	21	15	0	15.00	30000.00	GRAVEL & SAND
644816			MULLIGANS BLUFF	RD	DEFIANCE	HICKSVILLE			79	27	15	3	5.00	10000.00	GRAVEL & SAND
406788			THE BEND	RD	DEFIANCE	HICKSVILLE			86	30	15	5	3.00	6000.00	GRAVEL & SAND
378516			GLENBURG	RD	DEFIANCE	HICKSVILLE			98	10	18	8	2.25	4500.00	GRAVEL & SAND
656298			BEHNFELDT	RD	DEFIANCE	HICKSVILLE			62	12	30	5	6.00	12000.00	GRAVEL & SAND
656287			MULLIGANS BLUFF	RD	DEFIANCE	HICKSVILLE			90	30	30	3	10.00	20000.00	GRAVEL & SAND
620960	16605		BLOSSER	RD	DEFIANCE	HICKSVILLE	41.35449	-84.5044	87	27	40	1	40.00	80000.00	GRAVEL & SAND
782193	21205		RUSSELL	RD	DEFIANCE	HICKSVILLE	41.389576	-84.415429	68	27	1	33	0.03	60.61	GRAVEL & SHALE
908176	4208		EVANSPORT	RD	DEFIANCE	HICKSVILLE	41.381797	-84.416922	69	31	5	20	0.25	500.00	GRAVEL & SHALE
434267			TRINITY	RD	DEFIANCE	HICKSVILLE			84	38	6	70	0.09	171.43	GRAVEL & SHALE
136061	10320		FARMER MARK	RD	DEFIANCE	HICKSVILLE	41.29195	-84.63081	60	7	7	20	0.35	700.00	GRAVEL & SHALE
818768	7605		OPENLANDER	RD	DEFIANCE	HICKSVILLE	41.331244	-84.591761	100	12	10	28	0.36	714.29	GRAVEL & SHALE
664516	4504		TRINITY	RD	DEFIANCE	HICKSVILLE	41.376573	-84.439593	76	20	10	10	1.00	2000.00	GRAVEL & SHALE
434268			TRINITY	RD	DEFIANCE	HICKSVILLE			84	30	10	70	0.14	285.71	GRAVEL & SHALE
680536		S	EVANSPORT	RD	DEFIANCE	HICKSVILLE			75	38	12	15	0.80	1600.00	GRAVEL & SHALE
160235					DEFIANCE	HICKSVILLE			113	30	20	0	20.00	40000.00	GRAVEL & SHALE
680521	15116		MOTTER	RD	DEFIANCE	HICKSVILLE	41.361394	-84.532895	128	40	25	10	2.50	5000.00	GRAVEL & SHALE
772438	15270		BEERBOWER	RD	DEFIANCE	HICKSVILLE	41.397812	-84.530557	108	18	35	4	8.75	17500.00	GRAVEL & SHALE
922419	4398		GLENBURG	RD	DEFIANCE	HICKSVILLE	41.378079	-84.459194	80	20	50	0	50.00	100000.00	GRAVEL & SHALE
650293	8239		OPENLANDER	RD	DEFIANCE	HICKSVILLE	41.32243	-84.589729	104	11	60	4	15.00	30000.00	GRAVEL & SHALE
768238	19631		BOSTATER	RD	DEFIANCE	HICKSVILLE	41.382896	-84.445763	70	22	60	1	60.00	120000.00	GRAVEL & SHALE
795444	12211		18	SR	DEFIANCE	HICKSVILLE	41.29619	-84.58317	90	21	70	1	70.00	140000.00	GRAVEL & SHALE
354379	22461		GRUBER	RD	DEFIANCE	HICKSVILLE	41.389294	-84.390869	70	35	4	68	0.06	117.65	GRAVEL/SAND/CLAY
910763	13620		JERICHO	RD	DEFIANCE	HICKSVILLE	41.263403	-84.560178	63	28	5	25	0.20	400.00	GRAVEL/SAND/ROCK
914883	13620		JERICHO	RD	DEFIANCE	HICKSVILLE	41.263482	-84.560566	63	28	5	25	0.20	400.00	GRAVEL/SAND/ROCK
372731			MAIN	ST	DEFIANCE	HICKSVILLE	41.28438	-84.51789	56	26	2	21	0.10	190.48	SAND
763108	15639		BEERBOWER	RD	DEFIANCE	HICKSVILLE	41.398234	-84.523417	132	9.5	3	90	0.03	66.67	SAND
484873			FLICKINGER/BLOSSER	RD	DEFIANCE	HICKSVILLE			95	24	3	84	0.04	71.43	SAND
974008	8794		COY	RD	DEFIANCE	HICKSVILLE	41.313669	-84.543481	75	25	3	40	0.08	150.00	SAND
359256			15	SR	DEFIANCE	HICKSVILLE			54	30	3	17	0.18	352.94	SAND
372732			24	SR	DEFIANCE	HICKSVILLE			49	33	3	11	0.27	545.45	SAND
299338			24/EMERALD	CR	DEFIANCE	HICKSVILLE			48	38	3	6	0.50	1000.00	SAND
136052					DEFIANCE	HICKSVILLE			67	5	4	5	0.80	1600.00	SAND
268875			DOWE	RD	DEFIANCE	HICKSVILLE			52	25	4	10	0.40	800.00	SAND
198000					DEFIANCE	HICKSVILLE			68	2	5	15	0.33	666.67	SAND
180317	5363		127	SR	DEFIANCE	HICKSVILLE			95	8	5	25	0.20	400.00	SAND
412723					DEFIANCE	HICKSVILLE			68	12	5	45	0.11	222.22	SAND
664125	10635		WONDERLY	RD	DEFIANCE	HICKSVILLE	41.286821	-84.649677	84	15	5	40	0.13	250.00	SAND
694096			MOON	RD	DEFIANCE	HICKSVILLE			104	18	5	34	0.15	294.12	SAND
299344			BUCKSKIN	RD	DEFIANCE	HICKSVILLE			80	18	5	28	0.18	357.14	SAND
389079		W	HIGH	ST	DEFIANCE	HICKSVILLE			49	20	5	10	0.50	1000.00	SAND
694108	16635		BOSTATER	RD	DEFIANCE	HICKSVILLE	41.384008	-84.504236	74	22	5	33	0.15	303.03	SAND
500760			MIDDLE	RD	DEFIANCE	HICKSVILLE	41.28558	-84.51701	50	25	5	15	0.33	666.67	SAND
230682	7509		STEVER	RD	DEFIANCE	HICKSVILLE	41.332998	-84.398838	69	25	5	5	1.00	2000.00	SAND
372728			18	SR	DEFIANCE	HICKSVILLE			56	29	5	6	0.83	1666.67	SAND
1007589	19305		SCOTT	RD	DEFIANCE	HICKSVILLE	41.412633	-84.4585	88	30	5	40	0.13	250.00	SAND
763123			ROLAND	RD	DEFIANCE	HICKSVILLE			70	30	5	32	0.16	312.50	SAND
974556	4575		MULLIGANS BLUFF		DEFIANCE	HICKSVILLE	41.37512	-84.49685	71	40	5	22	0.23	454.55	SAND
934107	21174		18	SR	DEFIANCE	HICKSVILLE	41.306208	-84.415364	72	40	5	5	1.00	2000.00	SAND
411654			BEHNFELDT		DEFIANCE	HICKSVILLE			82	12	6	5	1.20	2400.00	SAND
985658	1903		CHRISTY	RD	DEFIANCE	HICKSVILLE	41.41352	-84.38023	82	20	6	48	0.13	250.00	SAND
324264			BLOSSER	RD	DEFIANCE	HICKSVILLE			72	25	6	3	2.00	4000.00	SAND
285916					DEFIANCE	HICKSVILLE			58	20	7	5	1.40	2800.00	SAND

WATER WELLS LOCATED SOUTHEAST OF THE BAND OF FLOWING WELLS

WELL LOG NO	ST NO	ST DIR CODE	STREET NAME	ST TYPE CODE	CNTY	TWP	LATITUDE	LONGITUDE	TOTAL DEPTH	WATER LEVEL	TEST RATE	DRAW DOWN	SPECIFIC CAPACITY	TRANSMISSITY	AQUIFER
311775	8643		WONDERLY	RD	DEFIANCE	HICKSVILLE	41.31557	-84.64994	59		8		8.00	16000.00	SAND
795422	2466		15	SR	DEFIANCE	HICKSVILLE			104	1	8	52	0.15	307.69	SAND
973984	6210		TRINITY	RD	DEFIANCE	HICKSVILLE	41.35164	-84.43857	59	26	8	8	1.00	2000.00	SAND
302739			18	SR	DEFIANCE	HICKSVILLE			69	28	8	10	0.80	1600.00	SAND
702030	14615		SAUSMAN	RD	DEFIANCE	HICKSVILLE	41.280464	-84.539764	63	31	8	9	0.89	1777.78	SAND
694080			LOCKWOOD	RD	DEFIANCE	HICKSVILLE			60	33	8	15	0.53	1066.67	SAND
930117	6382		CHRISTY	RD	DEFIANCE	HICKSVILLE	41.34953	-84.3803	102	39	9	60	0.15	300.00	SAND
208320			8	TR	DEFIANCE	HICKSVILLE	41.253065	-84.675435	71	13	10	22	0.45	909.09	SAND
738260	12532		LOCKWOOD	RD	DEFIANCE	HICKSVILLE	41.310748	-84.581394	77	14.3	10	41	0.24	487.80	SAND
141968	10555		FARMER MARK	RD	DEFIANCE	HICKSVILLE	41.288091	-84.630684	61	20	10	15	0.67	1333.33	SAND
826529	15529		MUD CREEK	RD	DEFIANCE	HICKSVILLE	41.33179	-84.52533	80	23	10	10	1.00	2000.00	SAND
664120	8792		GLENBURG	RD	DEFIANCE	HICKSVILLE	41.314821	-84.45853	56	24.5	10	15	0.67	1333.33	SAND
873228	8360		127	USRT	DEFIANCE	HICKSVILLE	41.319853	-84.554201	52	26	10	1	10.00	20000.00	SAND
1014379	8979		ROSEBROOK	RD	DEFIANCE	HICKSVILLE	41.311427	-84.534137	68	28	10	30	0.33	666.67	SAND
417480			18	SR	DEFIANCE	HICKSVILLE			91	22	12	11	1.09	2181.82	SAND
500108	23132		CORESSEL	RD	DEFIANCE	HICKSVILLE	41.382824	-84.377374	98	34	12	9	1.33	2666.67	SAND
439246	9851		OPENLANDER	RD	DEFIANCE	HICKSVILLE	41.298306	-84.592014	71	13	15	41	0.37	731.71	SAND
208329					DEFIANCE	HICKSVILLE			60	18	15	27	0.56	1111.11	SAND
417481			18	SR	DEFIANCE	HICKSVILLE			95	22	15	4	3.75	7500.00	SAND
930183	14173		24	SR	DEFIANCE	HICKSVILLE	41.2561	-84.55037	60	36	15	20	0.75	1500.00	SAND
974482	4304		COY	RD	DEFIANCE	HICKSVILLE	41.38781	-84.54578	96	12	20	4	5.00	10000.00	SAND
903692	8901		ROSEDALE	RD	DEFIANCE	HICKSVILLE	41.312054	-84.689326	111	17	20	19	1.05	2105.26	SAND
863546	14076		SCOTT	RD	DEFIANCE	HICKSVILLE			80	5	25	8	3.13	6250.00	SAND
512574	7526		18	SR	DEFIANCE	HICKSVILLE	41.295861	-84.678753	77	2	30	15	2.00	4000.00	SAND
607736	14732		BEERBOWER	RD	DEFIANCE	HICKSVILLE	41.397883	-84.541106	95	5	30	3	10.00	20000.00	SAND
424019			BLOSSER	RD	DEFIANCE	HICKSVILLE			111	32	30	19	1.58	3157.89	SAND
772436	4731		FLICKINGER	RD	DEFIANCE	HICKSVILLE	41.373247	-84.477209	95	33	30	2	15.00	30000.00	SAND
800136	4891		BEHNFELDT	RD	DEFIANCE	HICKSVILLE	41.3706	-84.57239	111	5	40	1	40.00	80000.00	SAND
745097	7891		MULLIGANS BLUFF	RD	DEFIANCE	HICKSVILLE	41.327209	-84.49664	106	32	40	1	40.00	80000.00	SAND
930121	20801		ROEHRIG	RD	DEFIANCE	HICKSVILLE	41.29723	-84.42351	55	36	40	15	2.67	5333.33	SAND
934122	8112		BUCKSKIN	RD	DEFIANCE	HICKSVILLE	41.32496	-84.66732	77	1	50	9	5.56	11111.11	SAND
878814	9827		MULLIGANS BLUFF	RD	DEFIANCE	HICKSVILLE	41.299235	-84.496484	70	26	60	0	60.00	120000.00	SAND
656265			15	SR	DEFIANCE	HICKSVILLE			110	25	95	2	47.50	95000.00	SAND
388991			WILLIAMS CENTER-CECIL	RD	DEFIANCE	HICKSVILLE	41.2775	-84.6104	67	20	6	4	1.50	3000.00	SAND & CLAY
689607	1127		MULLIGANS BLUFF	RD	DEFIANCE	HICKSVILLE	41.425342	-84.497716	112	12	1	14	0.07	142.86	SAND & GRAVEL
922055	1876		66	SR	DEFIANCE	HICKSVILLE	41.41541	-84.36146	97	37	1	45	0.02	44.44	SAND & GRAVEL
897880	2882		MULLIGANS BLUFF	RD	DEFIANCE	HICKSVILLE	41.399764	-84.497768	126	14	2	0	2.00	4000.00	SAND & GRAVEL
892091	9266		HARMENING	ST	DEFIANCE	HICKSVILLE	41.29027	-84.632471	125	15	2	100	0.02	40.00	SAND & GRAVEL
912558	9164		ANDERSON	ST	DEFIANCE	HICKSVILLE			81	23	2	50	0.04	80.00	SAND & GRAVEL
875798	3325		MULLIGANS BLUFF		DEFIANCE	HICKSVILLE	41.393837	-84.496529	99	27	2	55	0.04	72.73	SAND & GRAVEL
922064	16943		BOSTATER	RD	DEFIANCE	HICKSVILLE	41.38369	-84.49811	87	28	2	46	0.04	86.96	SAND & GRAVEL
875787	20479		SWITZER	RD	DEFIANCE	HICKSVILLE	41.288008	-84.428599	77	53	2	20	0.10	200.00	SAND & GRAVEL
344065	10050		MARION	ST	DEFIANCE	HICKSVILLE	41.289715	-84.629203	77	20	3	20	0.15	300.00	SAND & GRAVEL
1005111	3059		MULLIGANS BLUFF	RD	DEFIANCE	HICKSVILLE	41.397601	-84.497226	102	23	3	35	0.09	171.43	SAND & GRAVEL
324298			THE BEND	RD	DEFIANCE	HICKSVILLE	41.28521	-84.51614	43	28	3	7	0.43	857.14	SAND & GRAVEL
722477	24964		JEWELL	RD	DEFIANCE	HICKSVILLE	41.32239	-84.34245	73	30	3	40	0.08	150.00	SAND & GRAVEL
795425	15416		MAIN	ST	DEFIANCE	HICKSVILLE	41.284109	-84.518733	70	30	3	11	0.27	545.45	SAND & GRAVEL
349323			ASHPACHER	RD	DEFIANCE	HICKSVILLE			46	32	3	6	0.50	1000.00	SAND & GRAVEL
877572	12438		WONDERLY	RD	DEFIANCE	HICKSVILLE	41.26009	-84.64959	87	33	3	30	0.10	200.00	SAND & GRAVEL
793404	23642		KAMMEYER	RD	DEFIANCE	HICKSVILLE	41.36968	-84.36763	85	37	3	40	0.08	150.00	SAND & GRAVEL
912529			SLOUGH	RD	DEFIANCE	HICKSVILLE	41.29117	-84.50933	72	37	3	34	0.09	176.47	SAND & GRAVEL
679552	1876		66	SR	DEFIANCE	HICKSVILLE	41.41378	-84.36147	75	37	3	30	0.10	200.00	SAND & GRAVEL
379872			15	SR	DEFIANCE	HICKSVILLE			78	38	3	10	0.30	600.00	SAND & GRAVEL
379873			MULLIGANS BLUFF	RD	DEFIANCE	HICKSVILLE			79	38	3	8	0.38	750.00	SAND & GRAVEL
2039357	16317		424	CR	DEFIANCE	HICKSVILLE	41.27067	-84.50942	52	40	3	10	0.30	600.00	SAND & GRAVEL
930115	21384		KAMMEYER	RD	DEFIANCE	HICKSVILLE	41.367509	-84.410937	97	43	3	50	0.06	120.00	SAND & GRAVEL
922068	1296		CARPENTER	RD	DEFIANCE	HICKSVILLE	41.423	-84.342	115	46	3	45	0.07	133.33	SAND & GRAVEL
1010336	2851	N	66	SR	DEFIANCE	HICKSVILLE	41.400983	-84.36055	91	47	3	34	0.09	176.47	SAND & GRAVEL
411688	20675		BUCKSKIN	RD	DEFIANCE	HICKSVILLE	41.326468	-84.424818	62	20	4	20	0.20	400.00	SAND & GRAVEL
853012	555		DOUD	RD	DEFIANCE	HICKSVILLE	41.384919	-84.518449	76	25	4	35	0.11	228.57	SAND & GRAVEL
974596	10393		FARMER MARK	RD	DEFIANCE	HICKSVILLE	41.2904	-84.63105	65	25	4	27	0.15	296.30	SAND & GRAVEL
332415					DEFIANCE	HICKSVILLE			56	25	4	10	0.40	800.00	SAND & GRAVEL
448047			CHRISTY	RD	DEFIANCE	HICKSVILLE			75	30	4	75	0.05	106.67	SAND & GRAVEL
378519	23447		NAGEL	RD	DEFIANCE	HICKSVILLE			87	32	4	40	0.10	200.00	SAND & GRAVEL
359257			15	SR	DEFIANCE	HICKSVILLE			60	32	4	16	0.25	500.00	SAND & GRAVEL
651275	3091		CHRISTY	RD	DEFIANCE	HICKSVILLE	41.397589	-84.379679	96	35	4	85	0.05	94.12	SAND & GRAVEL
378522			15	SR	DEFIANCE	HICKSVILLE			62	35	4	55	0.07	145.45	SAND & GRAVEL
349330			15/ASHPACHER	SR	DEFIANCE	HICKSVILLE			47	35	4	2	2.00	4000.00	SAND & GRAVEL
396555			15	SR	DEFIANCE	HICKSVILLE			59	38	4	10	0.40	800.00	SAND & GRAVEL
995066	23595		HOCKMAN	RD	DEFIANCE	HICKSVILLE	41.40665	-84.36948	98	44	4	36	0.11	222.22	SAND & GRAVEL
694125	11410		WONDERLY	RD	DEFIANCE	HICKSVILLE	41.275731	-84.650467	74	4	5	36	0.14	277.78	SAND & GRAVEL
650270	14941		BEERBOWER	RD	DEFIANCE	HICKSVILLE	41.39805	-84.53723	81	4	5	19	0.26	526.32	SAND & GRAVEL
569738	7260		FARMER MARK	RD	DEFIANCE	HICKSVILLE	41.336215	-84.630946	124	6	5	70	0.07	142.86	SAND & GRAVEL
28470	10075		FARMER MARK	RD	DEFIANCE	HICKSVILLE	41.29609	-84.63063	66	7	5	40	0.13	250.00	SAND & GRAVEL
2054242	2444		THE BEND	RD	DEFIANCE	HICKSVILLE	41.40588	-84.5162	91	9	5	80	0.06	125.00	SAND & GRAVEL
826544	1038		127	SR	DEFIANCE	HICKSVILLE			125	11	5	31	0.16	322.58	SAND & GRAVEL
974244	11363		BUCKSKIN	RD	DEFIANCE	HICKSVILLE	41.326	-84.60258	99	12	5	75	0.07	133.33	SAND & GRAVEL
244150	11139		FOUNTAIN	ST	DEFIANCE	HICKSVILLE	41.281885	-84.608267	75	12	5	55	0.09	181.82	SAND & GRAVEL
787700	9552		ANDERSON	ST	DEFIANCE	HICKSVILLE			63	16	5	22	0.23	454.55	SAND & GRAVEL
891498	10010		NORDEN	ST	DEFIANCE	HICKSVILLE	41.288403	-84.630107	82	18	5	64	0.08	156.25	SAND & GRAVEL
694093	10190		NORDEN	ST	DEFIANCE	HICKSVILLE	41.28844	-84.629853	67	18	5	30	0.17	333.33	SAND & GRAVEL
448070	10398		FARMER MARK	RD	DEFIANCE	HICKSVILLE	41.29051	-84.63126	66	18	5	29	0.17	344.83	SAND & GRAVEL
758245	9625		FIRST	ST	DEFIANCE	HICKSVILLE	41.28997	-84.63235	54	18	5	11	0.45	909.09	SAND & GRAVEL

WATER WELLS LOCATED SOUTHEAST OF THE BAND OF FLOWING WELLS

WELL LOG NO	ST NO	ST DIR CODE	STREET NAME	ST TYPE CODE	CNTY	TWP	LATITUDE	LONGITUDE	TOTAL DEPTH	WATER LEVEL	TEST RATE	DRAW DOWN	SPECIFIC CAPACITY	TRANSMISSITY	AQUIFER
708377	10719		DEFIANCE-PAULDING COUNTY LINE	RD	DEFIANCE	HICKSVILLE	41.252976	-84.61616	53	19	5	40	0.13	250.00	SAND & GRAVEL
337777	10038		BEHNFELDT	RD	DEFIANCE	HICKSVILLE	41.296159	-84.572877	70	20	5	15	0.33	666.67	SAND & GRAVEL
332416			15	SR	DEFIANCE	HICKSVILLE			75	20	5	0	5.00	10000.00	SAND & GRAVEL
820562	2658		WIELAND	RD	DEFIANCE	HICKSVILLE	41.403961	-84.4194	63	20	5	0	5.00	10000.00	SAND & GRAVEL
379898			15	SR	DEFIANCE	HICKSVILLE			65	22	5	10	0.50	1000.00	SAND & GRAVEL
337764			18	SR	DEFIANCE	HICKSVILLE			61	23	5	3	1.67	3333.33	SAND & GRAVEL
379860			12M	SR	DEFIANCE	HICKSVILLE			77	26	5	15	0.33	666.67	SAND & GRAVEL
868920	10364		SLOUGH	RD	DEFIANCE	HICKSVILLE	41.292243	-84.510539	65	27	5	35	0.14	285.71	SAND & GRAVEL
763098		W	24	SR	DEFIANCE	HICKSVILLE			48	27	5	13	0.38	769.23	SAND & GRAVEL
288208	9910		BEHNFELDT	RD	DEFIANCE	HICKSVILLE	41.29753	-84.57265	85	28	5	3	1.67	3333.33	SAND & GRAVEL
974173	18270		WILLIAMS-DEFIANCE COUNTY LINE	RD	DEFIANCE	HICKSVILLE	41.426921	-84.4736	104	29	5	50	0.10	200.00	SAND & GRAVEL
337769			MULLIGANS BLUFF	RD	DEFIANCE	HICKSVILLE			75	29	5	9	0.56	1111.11	SAND & GRAVEL
644832			MULLIGANS BLUFF	RD	DEFIANCE	HICKSVILLE			43	29	5	5	1.00	2000.00	SAND & GRAVEL
463205	12053		POMERANTZ	RD	DEFIANCE	HICKSVILLE	41.266737	-84.505157	50	30	5	10	0.50	1000.00	SAND & GRAVEL
332414					DEFIANCE	HICKSVILLE			85	30	5	0	5.00	10000.00	SAND & GRAVEL
267232			BUCKSKIN	RD	DEFIANCE	HICKSVILLE			74	32	5	25	0.20	400.00	SAND & GRAVEL
747285	1966		CHRISTY	RD	DEFIANCE	HICKSVILLE	41.413906	-84.382834	81	32	5	25	0.20	400.00	SAND & GRAVEL
762294	2026		CHRISTY	RD	DEFIANCE	HICKSVILLE	41.413052	-84.380557	80	32	5	14	0.36	714.29	SAND & GRAVEL
337766			15	SR	DEFIANCE	HICKSVILLE			115	32	5	12	0.42	833.33	SAND & GRAVEL
337768			15	SR	DEFIANCE	HICKSVILLE			69	32	5	10	0.50	1000.00	SAND & GRAVEL
337767			15	SR	DEFIANCE	HICKSVILLE			51	32	5	6	0.83	1666.67	SAND & GRAVEL
337762			15	SR	DEFIANCE	HICKSVILLE			62	32	5	5	1.00	2000.00	SAND & GRAVEL
337770			15	SR	DEFIANCE	HICKSVILLE			58	32	5	5	1.00	2000.00	SAND & GRAVEL
337789			15	SR	DEFIANCE	HICKSVILLE			56	32	5	4	1.25	2500.00	SAND & GRAVEL
337790			HALLER	ST	DEFIANCE	HICKSVILLE			50	32	5	0	5.00	10000.00	SAND & GRAVEL
435910	8274		15	SR	DEFIANCE	HICKSVILLE	41.320195	-84.417359	47	33	5	2	2.50	5000.00	SAND & GRAVEL
349332			15	SR	DEFIANCE	HICKSVILLE			60	34	5	7	0.71	1428.57	SAND & GRAVEL
965083	22461		GRUBER	RD	DEFIANCE	HICKSVILLE	41.387971	-84.390903	96	36	5	44	0.11	227.27	SAND & GRAVEL
1005118	23277		ALLEN	RD	DEFIANCE	HICKSVILLE	41.398754	-84.373539	68	36	5	24	0.21	416.67	SAND & GRAVEL
337775			15	SR	DEFIANCE	HICKSVILLE			83	36	5	12	0.42	833.33	SAND & GRAVEL
337774			15	SR	DEFIANCE	HICKSVILLE			92	36	5	3	1.67	3333.33	SAND & GRAVEL
337773			15	SR	DEFIANCE	HICKSVILLE			79	38	5	10	0.50	1000.00	SAND & GRAVEL
386470			THE BEND	RD	DEFIANCE	HICKSVILLE			56	39.5	5	4	1.25	2500.00	SAND & GRAVEL
922427	24843		KAMMEYER	RD	DEFIANCE	HICKSVILLE	41.37	-84.345	185	40	5	0	5.00	10000.00	SAND & GRAVEL
875777	21551		WHISLER	RD	DEFIANCE	HICKSVILLE	41.383	-84.402	86	41	5	35	0.14	285.71	SAND & GRAVEL
680535	18920		MAIN	ST	DEFIANCE	HICKSVILLE			65	42	5	15	0.33	666.67	SAND & GRAVEL
974175	23694		ALLEN	RD	DEFIANCE	HICKSVILLE	41.39813	-84.36694	10	43	5	40	0.13	250.00	SAND & GRAVEL
2010949	1591		HORSEY	RD	DEFIANCE	HICKSVILLE	41.28592	-84.39435	61	45	5	10	0.50	1000.00	SAND & GRAVEL
397556	0		NEY-WILLIAMS CENTER	RD	DEFIANCE	HICKSVILLE	0	0	94		6		6.00	12000.00	SAND & GRAVEL
664126	7855		FOUNTAIN	ST	DEFIANCE	HICKSVILLE	41.282127	-84.672527	53	4	6	16	0.38	750.00	SAND & GRAVEL
974316	4646		127	USRT	DEFIANCE	HICKSVILLE	41.37425	-84.55483	125	12	6	80	0.08	150.00	SAND & GRAVEL
202207	904		LEON	ST	DEFIANCE	HICKSVILLE	41.29225	-84.3486	64	16	6	5	1.20	2400.00	SAND & GRAVEL
849794			MOON	RD	DEFIANCE	HICKSVILLE			90	18	6	57	0.11	210.53	SAND & GRAVEL
324256			15	SR	DEFIANCE	HICKSVILLE			75	21	6	2	3.00	6000.00	SAND & GRAVEL
324265			GLENBURG	RD	DEFIANCE	HICKSVILLE			70	23	6	5	1.20	2400.00	SAND & GRAVEL
324259			GLENBURG	RD	DEFIANCE	HICKSVILLE			71	24	6	10	0.60	1200.00	SAND & GRAVEL
314500			15	SR	DEFIANCE	HICKSVILLE			63	24	6	0	6.00	12000.00	SAND & GRAVEL
324252			BLOSSER	RD	DEFIANCE	HICKSVILLE			72	25	6	5	1.20	2400.00	SAND & GRAVEL
324262			BLOSSER	RD	DEFIANCE	HICKSVILLE			66	26	6	4	1.50	3000.00	SAND & GRAVEL
324251			BLOSSER	RD	DEFIANCE	HICKSVILLE			74	27	6	8	0.75	1500.00	SAND & GRAVEL
324258					DEFIANCE	HICKSVILLE			68	27	6	5	1.20	2400.00	SAND & GRAVEL
324276			SCHICK	RD	DEFIANCE	HICKSVILLE			59	31	6	4	1.50	3000.00	SAND & GRAVEL
793380	6190		MULLIGANS BLUFF	RD	DEFIANCE	HICKSVILLE	41.351876	-84.497087	86	32	6	25	0.24	480.00	SAND & GRAVEL
324300			15	SR	DEFIANCE	HICKSVILLE			97	32	6	8	0.75	1500.00	SAND & GRAVEL
763077			24	SR	DEFIANCE	HICKSVILLE			50	32	6	8	0.75	1500.00	SAND & GRAVEL
324275			15	SR	DEFIANCE	HICKSVILLE			59	32	6	5	1.20	2400.00	SAND & GRAVEL
324274			24	SR	DEFIANCE	HICKSVILLE			52	33	6	4	1.50	3000.00	SAND & GRAVEL
549309	19025		SWITZER		DEFIANCE	HICKSVILLE	41.28625	-84.45718	57	33	6	0	6.00	12000.00	SAND & GRAVEL
891453	0		MULLIGANS BLUFF	RD	DEFIANCE	HICKSVILLE	41.297167	-84.496333	96	34	6	60	0.10	200.00	SAND & GRAVEL
386482			MULLIGANS BLUFF	RD	DEFIANCE	HICKSVILLE			73	34	6	8	0.75	1500.00	SAND & GRAVEL
435911			SWITZER	RD	DEFIANCE	HICKSVILLE			53	35	6	1.5	4.00	8000.00	SAND & GRAVEL
839231	1058		WEST	ST	DEFIANCE	HICKSVILLE			83	37	6	20	0.30	600.00	SAND & GRAVEL
953074	12119		18	SR	DEFIANCE	HICKSVILLE	41.296432	-84.589809	93	38	6	36	0.17	333.33	SAND & GRAVEL
664538			CHRISTY	RD	DEFIANCE	HICKSVILLE			80	40	6	70	0.09	171.43	SAND & GRAVEL
427967			TRINITY/15	RD	DEFIANCE	HICKSVILLE			59	41.5	6	1.5	4.00	8000.00	SAND & GRAVEL
875788	2778		MULLIGANS BLUFF		DEFIANCE	HICKSVILLE	41.401659	-84.498768	99	19	7	15	0.47	933.33	SAND & GRAVEL
886761	2845		MULLIGANS BLUFF		DEFIANCE	HICKSVILLE	41.40102	-84.49686	62	21	7	26	0.27	538.46	SAND & GRAVEL
2024470	15228		BLOSSER	RD	DEFIANCE	HICKSVILLE	41.35372	-84.53046	67.5	25	7	35	0.20	400.00	SAND & GRAVEL
246245			ASHPACHER	RD	DEFIANCE	HICKSVILLE			49	28	7	15	0.47	933.33	SAND & GRAVEL
863599	18888		BUCKSKIN	RD	DEFIANCE	HICKSVILLE	41.324132	-84.460131	65	34	7	20	0.35	700.00	SAND & GRAVEL
1007592	21551		WHISLER	RD	DEFIANCE	HICKSVILLE	41.38295	-84.407533	99	35	7	40	0.18	350.00	SAND & GRAVEL
745642	9692		ASHPACHER	RD	DEFIANCE	HICKSVILLE	41.301579	-84.418876	72	36	7	9	0.78	1555.56	SAND & GRAVEL
844277	13433		JERICHO	RD	DEFIANCE	HICKSVILLE	41.267456	-84.565012	68	38	7	2	3.50	7000.00	SAND & GRAVEL
839247	23603		ALLEN	RD	DEFIANCE	HICKSVILLE	41.39886	-84.36306	82	41	7	15	0.47	933.33	SAND & GRAVEL
2048353	11684		LIMBAUGH	RD	DEFIANCE	HICKSVILLE	41.27244	-84.4968	61	41	7	15	0.47	933.33	SAND & GRAVEL
45549			MAIN	ST	DEFIANCE	HICKSVILLE			42	12	8	15	0.53	1066.67	SAND & GRAVEL
2027095	15082		VOLLMER	RD	DEFIANCE	HICKSVILLE	41.37598	-84.53389	118	16	8	100	0.08	160.00	SAND & GRAVEL
787675	3588		THE BEND	RD	DEFIANCE	HICKSVILLE	41.394177	-84.516783	87	17	8	43	0.19	372.09	SAND & GRAVEL
378530			SCHICK	RD	DEFIANCE	HICKSVILLE			60	20	8	20	0.40	800.00	SAND & GRAVEL
378523			SWITZER	RD	DEFIANCE	HICKSVILLE			40	20	8	16	0.50	1000.00	SAND & GRAVEL
246202			BUCKSKIN	RD	DEFIANCE	HICKSVILLE			55	20	8	10	0.80	1600.00	SAND & GRAVEL

WATER WELLS LOCATED SOUTHEAST OF THE BAND OF FLOWING WELLS

WELL LOG NO	ST NO	ST DIR CODE	STREET NAME	ST TYPE CODE	CNTY	TWP	LATITUDE	LONGITUDE	TOTAL DEPTH	WATER LEVEL	TEST RATE	DRAW DOWN	SPECIFIC CAPACITY	TRANSMISSITY	AQUIFER
246205	6009		GLENBURG	SR	DEFIANCE	HICKSVILLE			76	22	8	10	0.80	1600.00	SAND & GRAVEL
337798			SCHICK	RD	DEFIANCE	HICKSVILLE			48	24	8	9	0.89	1777.78	SAND & GRAVEL
378524			SWITZER	RD	DEFIANCE	HICKSVILLE			52	25	8	20	0.40	800.00	SAND & GRAVEL
396553			MULLIGANS BLUFF	RD	DEFIANCE	HICKSVILLE			71	27	8	6	1.33	2666.67	SAND & GRAVEL
165657					DEFIANCE	HICKSVILLE			67	28	8	15	0.53	1066.67	SAND & GRAVEL
839234	4749		EVANSPORT	RD	DEFIANCE	HICKSVILLE	41.37442	-84.41901	91	28	8	10	0.80	1600.00	SAND & GRAVEL
690487			EVANSPORT	RD	DEFIANCE	HICKSVILLE			76	28.5	8	13.5	0.59	1185.19	SAND & GRAVEL
953115	10556		WONDERLY	RD	DEFIANCE	HICKSVILLE	41.28834	-84.65038	92	30	8	40	0.20	400.00	SAND & GRAVEL
246233			ROEHRIG	RD	DEFIANCE	HICKSVILLE			55	30	8	30	0.27	533.33	SAND & GRAVEL
165682	7882		MULLIGANS BLUFF	RD	DEFIANCE	HICKSVILLE	41.327515	-84.497833	110	32	8	60	0.13	266.67	SAND & GRAVEL
650277	21089		18	SR	DEFIANCE	HICKSVILLE	41.305606	-84.416899	78	32	8	55	0.15	290.91	SAND & GRAVEL
165680			EVANSPORT	RD	DEFIANCE	HICKSVILLE			67	32	8	40	0.20	400.00	SAND & GRAVEL
386485			MULLIGANS BLUFF	RD	DEFIANCE	HICKSVILLE			79	32	8	10	0.80	1600.00	SAND & GRAVEL
844255	8850		MULLIGANS BLUFF	RD	DEFIANCE	HICKSVILLE	41.313497	-84.497486	79	34	8	20	0.40	800.00	SAND & GRAVEL
793381	3625		CHRISTY	RD	DEFIANCE	HICKSVILLE	41.389936	-84.379343	92	38	8	10	0.80	1600.00	SAND & GRAVEL
664131			127	SR	DEFIANCE	HICKSVILLE			64	39	8	6	1.33	2666.67	SAND & GRAVEL
493119			66	SR	DEFIANCE	HICKSVILLE			84	40	8	90	0.09	177.78	SAND & GRAVEL
953661	19272		SWITZER	RD	DEFIANCE	HICKSVILLE	41.286607	-84.452244	82	41	8	30	0.27	533.33	SAND & GRAVEL
763097			24	SR	DEFIANCE	HICKSVILLE			52	41.5	8	2.5	3.20	6400.00	SAND & GRAVEL
868906	12954		JERICHO	RD	DEFIANCE	HICKSVILLE	41.266414	-84.572912	61	27	9	32	0.28	562.50	SAND & GRAVEL
930122	17179		18	SR	DEFIANCE	HICKSVILLE	41.297152	-84.49336	101	30	9	60	0.15	300.00	SAND & GRAVEL
2039802	15704		SCOTT	RD	DEFIANCE	HICKSVILLE	41.41241	-84.52261	103	1	10	80	0.13	250.00	SAND & GRAVEL
973960	2608		15	SR	DEFIANCE	HICKSVILLE	41.40365	-84.53485	99	2	10	38	0.26	526.32	SAND & GRAVEL
2038705	7618		FOUNTAIN	ST	DEFIANCE	HICKSVILLE	41.28077	-84.67703	75	4	10	60	0.17	333.33	SAND & GRAVEL
690478			BREININGER	RD	DEFIANCE	HICKSVILLE			58	4	10	39	0.26	512.82	SAND & GRAVEL
690479			BUCKSKIN	RD	DEFIANCE	HICKSVILLE			85	11	10	24	0.42	833.33	SAND & GRAVEL
603053			MARK	ST	DEFIANCE	HICKSVILLE			72	12	10	37	0.27	540.54	SAND & GRAVEL
659152			THE BEND/MUD CREEK	RD	DEFIANCE	HICKSVILLE			67	15	10	4	2.50	5000.00	SAND & GRAVEL
844256	13130		BAKER	RD	DEFIANCE	HICKSVILLE	41.334491	-84.569843	103	16	10	12	0.83	1666.67	SAND & GRAVEL
868910	9949		KYLE	ST	DEFIANCE	HICKSVILLE	41.289017	-84.633522	74	17	10	45	0.22	444.44	SAND & GRAVEL
694081			MUD CREEK	RD	DEFIANCE	HICKSVILLE			65	17	10	28	0.36	714.29	SAND & GRAVEL
644837	9026		KYLE	ST	DEFIANCE	HICKSVILLE	41.288785	-84.635302	69	17	10	15	0.67	1333.33	SAND & GRAVEL
820583	10479		COY	RD	DEFIANCE	HICKSVILLE	41.289647	-84.543529	65	18	10	15	0.67	1333.33	SAND & GRAVEL
664535	21802		SWITZER	RD	DEFIANCE	HICKSVILLE	41.29115	-84.40206	46	18	10	6	1.67	3333.33	SAND & GRAVEL
117163					DEFIANCE	HICKSVILLE			69	18	10	5	2.00	4000.00	SAND & GRAVEL
664114	12504		JERICHO	RD	DEFIANCE	HICKSVILLE	41.266997	-84.58214	39	18	10	1.5	6.67	13333.33	SAND & GRAVEL
629055	13305		LOCKWOOD	RD	DEFIANCE	HICKSVILLE	41.311069	-84.566298	63	18	10	0	10.00	20000.00	SAND & GRAVEL
758246	11273		JERICHO	RD	DEFIANCE	HICKSVILLE	41.267451	-84.60582	59	19	10	6	1.67	3333.33	SAND & GRAVEL
349318			TRINITY	RD	DEFIANCE	HICKSVILLE			70	19	10	4	2.50	5000.00	SAND & GRAVEL
117167			EVANSPORT	RD	DEFIANCE	HICKSVILLE			67	20	10	30	0.33	666.67	SAND & GRAVEL
246238			TRINITY	RD	DEFIANCE	HICKSVILLE			75	20	10	20	0.50	1000.00	SAND & GRAVEL
414694	6223		GLENBURG	RD	DEFIANCE	HICKSVILLE	41.351585	-84.458035	65	20	10	20	0.50	1000.00	SAND & GRAVEL
372745			15 /GLENBURG	RD	DEFIANCE	HICKSVILLE			67	20	10	12	0.83	1666.67	SAND & GRAVEL
117190			OXBOW LAKE		DEFIANCE	HICKSVILLE			54	20	10	10	1.00	2000.00	SAND & GRAVEL
117188					DEFIANCE	HICKSVILLE			68	20	10	5	2.00	4000.00	SAND & GRAVEL
844295			127	SR	DEFIANCE	HICKSVILLE			65	21	10	4	2.50	5000.00	SAND & GRAVEL
615690			127	SR	DEFIANCE	HICKSVILLE			72	21	10	0	10.00	20000.00	SAND & GRAVEL
844292			ROLAND	RD	DEFIANCE	HICKSVILLE			41	22	10	8	1.25	2500.00	SAND & GRAVEL
500753			TRINITY	RD	DEFIANCE	HICKSVILLE			60	22	10	4	2.50	5000.00	SAND & GRAVEL
868913	14291		BUCKSKIN	RD	DEFIANCE	HICKSVILLE	41.3255	-84.55067	82	23	10	55	0.18	363.64	SAND & GRAVEL
974324	7684		127	USRT	DEFIANCE	HICKSVILLE	41.33026	-84.55391	80	24	10	40	0.25	500.00	SAND & GRAVEL
701407			WILLIAMS-DEFIANCE COUNTY LINE	CR	DEFIANCE	HICKSVILLE			110	24	10	40	0.25	500.00	SAND & GRAVEL
957479	1988		FLICKINGER	RD	DEFIANCE	HICKSVILLE	41.41318	-84.47848	85	24	10	16	0.63	1250.00	SAND & GRAVEL
624438			18	SR	DEFIANCE	HICKSVILLE			76	24	10	12	0.83	1666.67	SAND & GRAVEL
229579					DEFIANCE	HICKSVILLE			55	24	10	5	2.00	4000.00	SAND & GRAVEL
359262	6906		GLENBURG	RD	DEFIANCE	HICKSVILLE	41.341683	-84.458514	54	24.5	10	1	10.00	20000.00	SAND & GRAVEL
246241			15	SR	DEFIANCE	HICKSVILLE			62	25	10	20	0.50	1000.00	SAND & GRAVEL
974260	13823		BUCKSKIN	RD	DEFIANCE	HICKSVILLE	41.32608	-84.55641	72	25	10	15	0.67	1333.33	SAND & GRAVEL
664539			CHRISTY	RD	DEFIANCE	HICKSVILLE			58	25	10	10	1.00	2000.00	SAND & GRAVEL
664124			FLICKINGER	RD	DEFIANCE	HICKSVILLE			103	25	10	5	2.00	4000.00	SAND & GRAVEL
722496			127/ROLAND	RD	DEFIANCE	HICKSVILLE			67	25	10	4	2.50	5000.00	SAND & GRAVEL
844254	12525		FARMER MARK	RD	DEFIANCE	HICKSVILLE	41.2596	-84.6298	58	25	10	2	5.00	10000.00	SAND & GRAVEL
763104			THE BEND	RD	DEFIANCE	HICKSVILLE			94	25.5	10	6.5	1.54	3076.92	SAND & GRAVEL
463218			TOWNTAIN	ST	DEFIANCE	HICKSVILLE			74	26	10	12	0.83	1666.67	SAND & GRAVEL
722485			24	SR	DEFIANCE	HICKSVILLE			54	26	10	12	0.83	1666.67	SAND & GRAVEL
738258			SWITZER	RD	DEFIANCE	HICKSVILLE			40	26	10	3	3.33	6666.67	SAND & GRAVEL
718234			ROLAND	RD	DEFIANCE	HICKSVILLE			81	26.8	10	3.3	3.03	6060.61	SAND & GRAVEL
973867	1289		FLICKINGER	RD	DEFIANCE	HICKSVILLE	41.42297	-84.47847	80	27	10	13	0.77	1538.46	SAND & GRAVEL
659189	161		HORSEY	RD	DEFIANCE	HICKSVILLE	41.2887	-84.3941	54	27	10	6	1.67	3333.33	SAND & GRAVEL
659151			TOWNTAIN	ST	DEFIANCE	HICKSVILLE			54	27	10	5	2.00	4000.00	SAND & GRAVEL
448088			KAMMEYER	RD	DEFIANCE	HICKSVILLE			94	27	10	4	2.50	5000.00	SAND & GRAVEL
246235			15	SR	DEFIANCE	HICKSVILLE			66	28	10	25	0.40	800.00	SAND & GRAVEL
246246			TRINITY	RD	DEFIANCE	HICKSVILLE			56	28	10	15	0.67	1333.33	SAND & GRAVEL
378510			SWITZER	RD	DEFIANCE	HICKSVILLE			54	28	10	15	0.67	1333.33	SAND & GRAVEL
758241			18	SR	DEFIANCE	HICKSVILLE			73	28	10	8	1.25	2500.00	SAND & GRAVEL
818796	14771		DEFIANCE-PAULDING COUNTY LINE		DEFIANCE	HICKSVILLE			52	28	10	5	2.00	4000.00	SAND & GRAVEL
427961	11517		JERICHO	RD	DEFIANCE	HICKSVILLE	41.26729	-84.59986	52	28	10	4	2.50	5000.00	SAND & GRAVEL
690488	10950		ROSEBROOK		DEFIANCE	HICKSVILLE	41.282156	-84.535017	46	28	10	4	2.50	5000.00	SAND & GRAVEL
844282	11469		DEFIANCE-PAULDING COUNTY LINE	RD	DEFIANCE	HICKSVILLE	41.2559	-84.6019	59	28	10	4	2.50	5000.00	SAND & GRAVEL
738263	18807		SWITZER	RD	DEFIANCE	HICKSVILLE	41.286334	-84.46121	58	28	10	3	3.33	6666.67	SAND & GRAVEL

WATER WELLS LOCATED SOUTHEAST OF THE BAND OF FLOWING WELLS

WELL LOG NO	ST NO	ST DIR CODE	STREET NAME	ST TYPE CODE	CNTY	TWP	LATITUDE	LONGITUDE	TOTAL DEPTH	WATER LEVEL	TEST RATE	DRAW DOWN	SPECIFIC CAPACITY	TRANSMISSITY	AQUIFER
738266	35816		FLICKINGER	RD	DEFIANCE	HICKSVILLE			73	28	10	2	5.00	10000.00	SAND & GRAVEL
694120	8801		FLICKINGER	RD	DEFIANCE	HICKSVILLE	41.314569	-84.4773	60	29	10	7	1.43	2857.14	SAND & GRAVEL
434272			JACOBS	RD	DEFIANCE	HICKSVILLE			55	30	10	40	0.25	500.00	SAND & GRAVEL
378514			SCHULTZ	RD	DEFIANCE	HICKSVILLE			83	30	10	25	0.40	800.00	SAND & GRAVEL
331617					DEFIANCE	HICKSVILLE			62	30	10	10	1.00	2000.00	SAND & GRAVEL
632241	13704		FOUNTAIN	ST	DEFIANCE	HICKSVILLE	41.281316	-84.559113	76	30	10	7	1.43	2857.14	SAND & GRAVEL
844253	12124		WHETSTONE		DEFIANCE	HICKSVILLE	41.265945	-84.476888	48	30	10	1	10.00	20000.00	SAND & GRAVEL
664109			MULLIGANS BLUFF	RD	DEFIANCE	HICKSVILLE			101	30.5	10	9	1.11	2222.22	SAND & GRAVEL
947404	15330		ROLAND	RD	DEFIANCE	HICKSVILLE	41.282294	-84.527908	52	31	10	4	2.50	5000.00	SAND & GRAVEL
512559	12402		OPENLANDER	RD	DEFIANCE	HICKSVILLE	41.261484	-84.592774	62	31	10	2	5.00	10000.00	SAND & GRAVEL
615697			SWITZER	RD	DEFIANCE	HICKSVILLE			63	31	10	0	10.00	20000.00	SAND & GRAVEL
308613			CANAL	RD	DEFIANCE	HICKSVILLE			50	32	10	45	0.22	444.44	SAND & GRAVEL
722482	9189		FLICKINGER	RD	DEFIANCE	HICKSVILLE	41.308712	-84.477203	64	33	10	4	2.50	5000.00	SAND & GRAVEL
738273	17364		SHOEMAKER	RD	DEFIANCE	HICKSVILLE	41.26746	-84.488984	53	33	10	3	3.33	6666.67	SAND & GRAVEL
745650	10349		THE BEND	RD	DEFIANCE	HICKSVILLE	41.291512	-84.514928	71	33	10	1.5	6.67	13333.33	SAND & GRAVEL
690499			127	SR	DEFIANCE	HICKSVILLE			66	33.5	10	6.5	1.54	3076.92	SAND & GRAVEL
2009002	12032		LIMBAUGH	RD	DEFIANCE	HICKSVILLE	41.26728	-84.49631	53	34	10	15	0.67	1333.33	SAND & GRAVEL
632115	3		MIRIVAL	LN	DEFIANCE	HICKSVILLE	41.287626	-84.405952	58	34	10	0	10.00	20000.00	SAND & GRAVEL
745643			CHRISTY	RD	DEFIANCE	HICKSVILLE			62	34.5	10	4.5	2.22	4444.44	SAND & GRAVEL
930153	3781		TRINITY	RD	DEFIANCE	HICKSVILLE	41.387066	-84.436969	79	35	10	35	0.29	571.43	SAND & GRAVEL
2037670	17768		424	CR	DEFIANCE	HICKSVILLE	41.27486	-84.48171	52	35	10	10	1.00	2000.00	SAND & GRAVEL
448078			BUCKSKIN	RD	DEFIANCE	HICKSVILLE			51	35	10	1	10.00	20000.00	SAND & GRAVEL
659188	22556		GARES	RD	DEFIANCE	HICKSVILLE	41.396155	-84.389148	88	36	10	24	0.42	833.33	SAND & GRAVEL
738265			MAIN	ST	DEFIANCE	HICKSVILLE	41.28438	-84.5188	54	36	10	10	1.00	2000.00	SAND & GRAVEL
624445	20801		ROEHRIG	RD	DEFIANCE	HICKSVILLE	41.297298	-84.422442	60	36	10	1	10.00	20000.00	SAND & GRAVEL
809614	9231		KLEINHEN	RD	DEFIANCE	HICKSVILLE			67	37	10	8	1.25	2500.00	SAND & GRAVEL
434269	830		BELL	ST	DEFIANCE	HICKSVILLE	41.29687	-84.36711	76	40	10	65	0.15	307.69	SAND & GRAVEL
117170					DEFIANCE	HICKSVILLE			40	40	10	40	0.25	500.00	SAND & GRAVEL
2020037	19658		18	SR	DEFIANCE	HICKSVILLE	41.29898	-84.44436	81	42	10	16	0.63	1250.00	SAND & GRAVEL
995053	23537		HOCKMAN	RD	DEFIANCE	HICKSVILLE	41.40675	-84.36985	90	44	10	26	0.38	769.23	SAND & GRAVEL
302701					DEFIANCE	HICKSVILLE			77	58	10	15	0.67	1333.33	SAND & GRAVEL
849819	15639		BEERBOWER		DEFIANCE	HICKSVILLE	41.39808	-84.52532	107	10	12	80	0.15	300.00	SAND & GRAVEL
378515			WILLIAMS-DEFIANCE COUNTY LINE	CR	DEFIANCE	HICKSVILLE			110	10	12	10	1.20	2400.00	SAND & GRAVEL
246234			15	SR	DEFIANCE	HICKSVILLE			65	12	12	15	0.80	1600.00	SAND & GRAVEL
246248	1640		15	SR	DEFIANCE	HICKSVILLE			51	12	12	4	3.00	6000.00	SAND & GRAVEL
844263	18779		GIPE	RD	DEFIANCE	HICKSVILLE	41.344378	-84.474429	65	12	12	2	6.00	12000.00	SAND & GRAVEL
758242	11054		JERICHO	RD	DEFIANCE	HICKSVILLE	41.266939	-84.610232	57	17.5	12	3	4.00	8000.00	SAND & GRAVEL
378511					DEFIANCE	HICKSVILLE			92	18	12	15	0.80	1600.00	SAND & GRAVEL
793379	4859		GLENBURG	RD	DEFIANCE	HICKSVILLE	41.371471	-84.458133	73	21	12	15	0.80	1600.00	SAND & GRAVEL
299139			BUCKSKIN	RD	DEFIANCE	HICKSVILLE			80	21	12	4	3.00	6000.00	SAND & GRAVEL
408397	9948		BEHNFELDT	SR	DEFIANCE	HICKSVILLE	41.29666	-84.57241	72	22	12	17	0.71	1411.76	SAND & GRAVEL
378507					DEFIANCE	HICKSVILLE			74	22	12	15	0.80	1600.00	SAND & GRAVEL
314487			15	SR	DEFIANCE	HICKSVILLE			64	22	12	8	1.50	3000.00	SAND & GRAVEL
314486			15	SR	DEFIANCE	HICKSVILLE			64	22	12	6	2.00	4000.00	SAND & GRAVEL
435917	1526		HORSEY	RD	DEFIANCE	HICKSVILLE			54	22	12	4	3.00	6000.00	SAND & GRAVEL
324273			FOUNTAIN	ST	DEFIANCE	HICKSVILLE			71	22	12	2	6.00	12000.00	SAND & GRAVEL
314496			15	SR	DEFIANCE	HICKSVILLE			66	24	12	10	1.20	2400.00	SAND & GRAVEL
314498			15	SR	DEFIANCE	HICKSVILLE			59	24	12	0	12.00	24000.00	SAND & GRAVEL
387229			ASHPACHER	RD	DEFIANCE	HICKSVILLE			50	25	12	15	0.80	1600.00	SAND & GRAVEL
463206			ROLAND	RD	DEFIANCE	HICKSVILLE			50	25	12	3	4.00	8000.00	SAND & GRAVEL
314495			15	SR	DEFIANCE	HICKSVILLE			88	26	12	8	1.50	3000.00	SAND & GRAVEL
463224	12285		OPENLANDER	RD	DEFIANCE	HICKSVILLE	41.2538	-84.59191	64	26	12	4	3.00	6000.00	SAND & GRAVEL
314497			BLOSSER	RD	DEFIANCE	HICKSVILLE			88	26	12	2	6.00	12000.00	SAND & GRAVEL
314494			15	SR	DEFIANCE	HICKSVILLE			79	27	12	1	12.00	24000.00	SAND & GRAVEL
117199	3876		STEVER	RD	DEFIANCE	HICKSVILLE	41.38513	-84.39989	87	28	12	22	0.55	1090.91	SAND & GRAVEL
378505	7557		15	SR	DEFIANCE	HICKSVILLE	41.334595	-84.42823	73	28	12	20	0.60	1200.00	SAND & GRAVEL
953094	10607		WONDERLY	RD	DEFIANCE	HICKSVILLE	41.2872	-84.6495	85	29	12	40	0.30	600.00	SAND & GRAVEL
818787	15046		ROLAND	RD	DEFIANCE	HICKSVILLE	41.280452	-84.533461	56	32	12	11	1.09	2181.82	SAND & GRAVEL
427953					DEFIANCE	HICKSVILLE			55	33.7	12	1.1	10.91	21818.18	SAND & GRAVEL
435935			FLICKINGER	RD	DEFIANCE	HICKSVILLE			66	34	12	5	2.40	4800.00	SAND & GRAVEL
742964	23861		CORESSEL	RD	DEFIANCE	HICKSVILLE	41.38405	-84.34509	91	35	12	40	0.30	600.00	SAND & GRAVEL
387213			15	SR	DEFIANCE	HICKSVILLE			73	35	12	15	0.80	1600.00	SAND & GRAVEL
387236			ROEHRIG	RD	DEFIANCE	HICKSVILLE			80	35	12	15	0.80	1600.00	SAND & GRAVEL
427960	8361		15	SR	DEFIANCE	HICKSVILLE	41.320541	-84.413667	54	36	12	1	12.00	24000.00	SAND & GRAVEL
417489			ROEHRIG	RD	DEFIANCE	HICKSVILLE			12	38	12	4	3.00	6000.00	SAND & GRAVEL
477819			NAGEL	RD	DEFIANCE	HICKSVILLE			67	40	12	67	0.18	358.21	SAND & GRAVEL
246249	1640		15	SR	DEFIANCE	HICKSVILLE			50	40	12	4	3.00	6000.00	SAND & GRAVEL
434274			LOCKWOOD	RD	DEFIANCE	HICKSVILLE			63	30	14	15	0.93	1866.67	SAND & GRAVEL
983832	22401		GARES	RD	DEFIANCE	HICKSVILLE	41.394905	-84.391888	83	36	14	9	1.56	3111.11	SAND & GRAVEL
2015038	8250		FOUNTAIN	ST	DEFIANCE	HICKSVILLE	41.28126	-84.66282	64	2	15	45	0.33	666.67	SAND & GRAVEL
267237	7648		FARMER MARK	RD	DEFIANCE	HICKSVILLE	41.32845	-84.63089	65	3	15	30	0.50	1000.00	SAND & GRAVEL
974434	22358		GARES	RD	DEFIANCE	HICKSVILLE	41.39425	-84.39168	89	4	15	2	7.50	15000.00	SAND & GRAVEL
650256	7260		FARMER MARK	RD	DEFIANCE	HICKSVILLE	41.336981	-84.631829	101	5	15	25	0.60	1200.00	SAND & GRAVEL
598075	8075		JERICHO	RD	DEFIANCE	HICKSVILLE	41.267466	-84.667827	61	12	15	30	0.50	1000.00	SAND & GRAVEL
463220	12649		FARMER MARK	RD	DEFIANCE	HICKSVILLE	41.257813	-84.63011	62	16.9	15	4	3.75	7500.00	SAND & GRAVEL
2010905	9504		FARMER MARK	RD	DEFIANCE	HICKSVILLE	41.30355	-84.63466	101	18	15	75	0.20	400.00	SAND & GRAVEL
387215			GLENBURG	RD	DEFIANCE	HICKSVILLE			73	20	15	15	1.00	2000.00	SAND & GRAVEL
953731	14089		249	SR	DEFIANCE	HICKSVILLE	41.38433	-84.5536	120	25	15	75	0.20	400.00	SAND & GRAVEL
812187	191		HORSEY	RD	DEFIANCE	HICKSVILLE	41.287839	-84.393827	51	26	15	10	1.50	3000.00	SAND & GRAVEL
644812	12266		OPENLANDER	RD	DEFIANCE	HICKSVILLE			64	26	15	9	1.67	3333.33	SAND & GRAVEL
406752			BUCKSKIN	RD	DEFIANCE	HICKSVILLE			65	27	15	30	0.50	1000.00	SAND & GRAVEL
387233			SWITZER	RD	DEFIANCE	HICKSVILLE			64	28	15	10	1.50	3000.00	SAND & GRAVEL

WATER WELLS LOCATED SOUTHEAST OF THE BAND OF FLOWING WELLS

WELL LOG NO	ST NO	ST DIR CODE	STREET NAME	ST TYPE CODE	CNTY	TWP	LATITUDE	LONGITUDE	TOTAL DEPTH	WATER LEVEL	TEST RATE	DRAW DOWN	SPECIFIC CAPACITY	TRANSMISSITY	AQUIFER
679556			EVANSPORT	RD	DEFIANCE	HICKSVILLE			72	28	15	5	3.00	6000.00	SAND & GRAVEL
463212			MULLIGANS BLUFF	RD	DEFIANCE	HICKSVILLE			74	29	15	2	7.50	15000.00	SAND & GRAVEL
344074			ALLEN	RD	DEFIANCE	HICKSVILLE			78	30	15	5	3.00	6000.00	SAND & GRAVEL
953672			GLENBURG	RD	DEFIANCE	HICKSVILLE	41.371892	-84.459464	83	32	15	30	0.50	1000.00	SAND & GRAVEL
903719	15447		BEERBOWER	RD	DEFIANCE	HICKSVILLE	41.39829	-84.527046	111	32	15	8	1.88	3750.00	SAND & GRAVEL
912482			SAUSMAN	RD	DEFIANCE	HICKSVILLE	41.278575	-84.540504	51	33	15	14	1.07	2142.86	SAND & GRAVEL
891402			127	USRT	DEFIANCE	HICKSVILLE			61	34	15	221	0.07	135.75	SAND & GRAVEL
557004			BUCKSKIN	RD	DEFIANCE	HICKSVILLE			80	35	15	16	0.94	1875.00	SAND & GRAVEL
2003666	16592		24	USRT	DEFIANCE	HICKSVILLE	41.27245	-84.50383	55.5	35	15	10	1.50	3000.00	SAND & GRAVEL
414700			18	SR	DEFIANCE	HICKSVILLE			76	35	15	4	3.75	7500.00	SAND & GRAVEL
891420	12892		COFFIN TRAIL		DEFIANCE	HICKSVILLE	41.254003	-84.570803	59	36	15	4	3.75	7500.00	SAND & GRAVEL
930185	14885		MOTTER	RD	DEFIANCE	HICKSVILLE	41.362595	-84.537523	122	38	15	90	0.17	333.33	SAND & GRAVEL
912521	11582		LIMBAUGH	RD	DEFIANCE	HICKSVILLE	41.2735	-84.49667	47	39	15	5	3.00	6000.00	SAND & GRAVEL
477818			CARPENTER	RD	DEFIANCE	HICKSVILLE			122	43	15	122	0.12	245.90	SAND & GRAVEL
378542			MULLIGANS BLUFF	RD	DEFIANCE	HICKSVILLE			87	2	16	20	0.80	1600.00	SAND & GRAVEL
434270			MUD CREEK/THE BEND	RD	DEFIANCE	HICKSVILLE	41.3337	-84.515377	71	15	16	10	1.60	3200.00	SAND & GRAVEL
45519					DEFIANCE	HICKSVILLE			60	16	16	54	0.30	592.59	SAND & GRAVEL
943737	1400		FLICKINGER	RD	DEFIANCE	HICKSVILLE	41.421324	-84.481681	80	16	16	24	0.67	1333.33	SAND & GRAVEL
45524	18390		WILLIAMS-DEFIANCE COUNTY LINE	RD	DEFIANCE	HICKSVILLE			71	22	16	49.4	0.32	647.77	SAND & GRAVEL
45527					DEFIANCE	HICKSVILLE			71	24	16	47	0.34	680.85	SAND & GRAVEL
664501	6041		TRINITY	RD	DEFIANCE	HICKSVILLE	41.354522	-84.436028	56	25	16	15	1.07	2133.33	SAND & GRAVEL
387223			15	SR	DEFIANCE	HICKSVILLE			80	25	16	10	1.60	3200.00	SAND & GRAVEL
378512			ASHPACHER	RD	DEFIANCE	HICKSVILLE			67	28	16	15	1.07	2133.33	SAND & GRAVEL
378536			SWITZER	RD	DEFIANCE	HICKSVILLE			72	30	16	20	0.80	1600.00	SAND & GRAVEL
664509			15	SR	DEFIANCE	HICKSVILLE			96	30	16	10	1.60	3200.00	SAND & GRAVEL
912535	7855		FOUNTAIN	ST	DEFIANCE	HICKSVILLE	41.281646	-84.672541	58	7	18	6	3.00	6000.00	SAND & GRAVEL
396582			127	SR	DEFIANCE	HICKSVILLE			64	8.5	18	5.5	3.27	6545.45	SAND & GRAVEL
246247			15	SR	DEFIANCE	HICKSVILLE			91	12	18	5	3.60	7200.00	SAND & GRAVEL
883057	12954		JERICHO	RD	DEFIANCE	HICKSVILLE	41.266828	-84.573164	59	27	18	28	0.64	1285.71	SAND & GRAVEL
809627	2976		NEY-WILLIAMS CENTER	RD	DEFIANCE	HICKSVILLE	41.398343	-84.56003	97	1	20	123	0.16	325.20	SAND & GRAVEL
772417	10376		LOCKWOOD	RD	DEFIANCE	HICKSVILLE	41.310144	-84.623434	60	1	20	40	0.50	1000.00	SAND & GRAVEL
2045555	13373		249	SR	DEFIANCE	HICKSVILLE	41.38424	-84.56672	122	5.5	20	0	20.00	40000.00	SAND & GRAVEL
644357	3482		NEY-WILLIAMS CENTER	RD	DEFIANCE	HICKSVILLE	41.389936	-84.548018	116	6	20	8	2.50	5000.00	SAND & GRAVEL
387237			BRADSHAW	RD	DEFIANCE	HICKSVILLE			92	10	20	4	5.00	10000.00	SAND & GRAVEL
664519	14835		BRADSHAW	RD	DEFIANCE	HICKSVILLE	41.340174	-84.538168	90	10	20	4	5.00	10000.00	SAND & GRAVEL
664522	16210		GIPE	RD	DEFIANCE	HICKSVILLE	41.342728	-84.511816	86	12	20	15	1.33	2666.67	SAND & GRAVEL
387224			WILLIAMS-DEFIANCE COUNTY LINE	CR	DEFIANCE	HICKSVILLE			98	15	20	10	2.00	4000.00	SAND & GRAVEL
45514			127	SR	DEFIANCE	HICKSVILLE			42	18	20	35	0.57	1142.86	SAND & GRAVEL
891454	9711		BREININGER	RD	DEFIANCE	HICKSVILLE	41.2985	-84.66909	85	18	20	13	1.54	3076.92	SAND & GRAVEL
387228			KAMMEYER	RD	DEFIANCE	HICKSVILLE			87	20	20	10	2.00	4000.00	SAND & GRAVEL
661757	4539		EVANSPORT	RD	DEFIANCE	HICKSVILLE	41.377139	-84.417018	78	21	20	20	1.00	2000.00	SAND & GRAVEL
701410	11585		ROSEDALE	RD	DEFIANCE	HICKSVILLE	41.27282	-84.68924	75	21	20	8	2.50	5000.00	SAND & GRAVEL
2023992	3274		BEND	RD	DEFIANCE	HICKSVILLE	41.39362	-84.51683	77	22	20	35	0.57	1142.86	SAND & GRAVEL
953096	12980		BUCKSKIN	RD	DEFIANCE	HICKSVILLE	41.32561	-84.57313	93	23	20	18	1.11	2222.22	SAND & GRAVEL
883234	9316		ANDERSON	ST	DEFIANCE	HICKSVILLE	41.28801	-84.66312	73	23	20	2	10.00	20000.00	SAND & GRAVEL
943731	4968		TRINITY	RD	DEFIANCE	HICKSVILLE	41.370035	-84.440351	79	24	20	2	10.00	20000.00	SAND & GRAVEL
930188	9404		ROSEBROOK	RD	DEFIANCE	HICKSVILLE	41.304771	-84.534592	69	27	20	30	0.67	1333.33	SAND & GRAVEL
886849	18050		BLOSSER	RD	DEFIANCE	HICKSVILLE	41.354374	-84.476672	79	27	20	2	10.00	20000.00	SAND & GRAVEL
573954			SWITZER	RD	DEFIANCE	HICKSVILLE			72	30	20	6	3.33	6666.67	SAND & GRAVEL
930136	11896		127	SR	DEFIANCE	HICKSVILLE	41.268846	-84.553925	59	32	20	25	0.80	1600.00	SAND & GRAVEL
953143	5339		THE BEND	RD	DEFIANCE	HICKSVILLE	41.364238	-84.515696	105	33	20	35	0.57	1142.86	SAND & GRAVEL
974292	15313		MOTTER	RD	DEFIANCE	HICKSVILLE	41.36269	-84.52939	125	33	20	2	10.00	20000.00	SAND & GRAVEL
891422	1		ROLAND	RD	DEFIANCE	HICKSVILLE	41.279427	-84.538458	64	34	20	11	1.82	3636.36	SAND & GRAVEL
840561	10525		BEHNFELDT	RD	DEFIANCE	HICKSVILLE	41.288951	-84.572143	75	35	20	2	10.00	20000.00	SAND & GRAVEL
493111			FLICKINGER	RD	DEFIANCE	HICKSVILLE			75	40	20	75	0.27	533.33	SAND & GRAVEL
477850	9381		TRINITY	RD	DEFIANCE	HICKSVILLE	41.306163	-84.437673	70	40	20	70	0.29	571.43	SAND & GRAVEL
839246	21724		KAMMEYER	RD	DEFIANCE	HICKSVILLE	41.368797	-84.404768	92	32	21	4	5.25	10500.00	SAND & GRAVEL
973258	10535		LOCKWOOD	RD	DEFIANCE	HICKSVILLE	41.311	-84.6205	78	4	25	45	0.56	1111.11	SAND & GRAVEL
886839	1518		15	SR	DEFIANCE	HICKSVILLE	41.41938	-84.54401	128	6	25	15	1.67	3333.33	SAND & GRAVEL
664511			GLENBURG	RD	DEFIANCE	HICKSVILLE			88	10	25	10	2.50	5000.00	SAND & GRAVEL
891447	9814		ANDERSON	ST	DEFIANCE	HICKSVILLE	41.28786	-84.63181	72	18	25	44	0.57	1136.36	SAND & GRAVEL
387207			EVANSPORT	RD	DEFIANCE	HICKSVILLE			89	18	25	15	1.67	3333.33	SAND & GRAVEL
973993	3717		NEY-WILLIAMS CENTER	RD	DEFIANCE	HICKSVILLE	41.38775	-84.53987	101	19	25	13	1.92	3846.15	SAND & GRAVEL
930164	11206		JERICHO	RD	DEFIANCE	HICKSVILLE	41.266871	-84.607194	65	20	25	35	0.71	1428.57	SAND & GRAVEL
661756			EVANSPORT	RD	DEFIANCE	HICKSVILLE			78	21	25	20	1.25	2500.00	SAND & GRAVEL
745122	1915		FLICKINGER	RD	DEFIANCE	HICKSVILLE	41.4145	-84.47831	79	25	25	10	2.50	5000.00	SAND & GRAVEL
754940	1915		FLICKINGER	RD	DEFIANCE	HICKSVILLE	41.4145	-84.47831	79	25	25	10	2.50	5000.00	SAND & GRAVEL
953667	13286		BUCKSKIN	RD	DEFIANCE	HICKSVILLE	41.325006	-84.5671	106	26	25	25	1.00	2000.00	SAND & GRAVEL
930200	11770		JERICHO	RD	DEFIANCE	HICKSVILLE	41.266961	-84.596481	59	26	25	10	2.50	5000.00	SAND & GRAVEL
2023176	9184		HARMONING	ST	DEFIANCE	HICKSVILLE	41.290615	-84.632901	55	29	25	15	1.67	3333.33	SAND & GRAVEL
2055049			ROSEBROCK	RD	DEFIANCE	HICKSVILLE	41.29057	-84.53354	57	30	25	15	1.67	3333.33	SAND & GRAVEL
974050	18082		BUCKSKIN	RD	DEFIANCE	HICKSVILLE	41.32579	-84.476406	64	32	25	3	8.33	16666.67	SAND & GRAVEL
539471			MULLIGANS BLUFF	RD	DEFIANCE	HICKSVILLE			77	33	25	14	1.79	3571.43	SAND & GRAVEL
2018145	18513		24	USRT	DEFIANCE	HICKSVILLE	41.275878	-84.466808	50	33	25	12	2.08	4166.67	SAND & GRAVEL
2048881	7479		FLICKINGER	RD	DEFIANCE	HICKSVILLE	41.33176	-84.47139	61	34	25	15	1.67	3333.33	SAND & GRAVEL
892025	14573		SAUSMAN	RD	DEFIANCE	HICKSVILLE	41.278757	-84.540497	62	35	25	2	12.50	25000.00	SAND & GRAVEL
2054237	17762		18	SR	DEFIANCE	HICKSVILLE	41.29594	-84.4808	78	38	25	30	0.83	1666.67	SAND & GRAVEL
868915	6381		CHRISTY	RD	DEFIANCE	HICKSVILLE	41.34928	-84.377444	74	38	25	22	1.14	2272.73	SAND & GRAVEL
930106	18244		SWITZER	RD	DEFIANCE	HICKSVILLE	41.287421	-84.472321	63	44	25	10	2.50	5000.00	SAND & GRAVEL
974055	11585		ROSEDALE	RD	DEFIANCE	HICKSVILLE	41.272602	-84.689188	78	3	30	7	4.29	8571.43	SAND & GRAVEL
883206	14358		SCOTT	RD	DEFIANCE	HICKSVILLE	41.41265	-84.54788	62	3	30	2	15.00	30000.00	SAND & GRAVEL

WATER WELLS LOCATED SOUTHEAST OF THE BAND OF FLOWING WELLS

WELL LOG NO	ST NO	ST DIR CODE	STREET NAME	ST TYPE CODE	CNTY	TWP	LATITUDE	LONGITUDE	TOTAL DEPTH	WATER LEVEL	TEST RATE	DRAW DOWN	SPECIFIC CAPACITY	TRANSMISSITY	AQUIFER
661848	13528		BEERBOWER	RD	DEFIANCE	HICKSVILLE			110	4	30	20	1.50	3000.00	SAND & GRAVEL
800085	13396		BEERBOWER	RD	DEFIANCE	HICKSVILLE			102	5	30	22	1.36	2727.27	SAND & GRAVEL
957534	8928		BUCKSKIN	RD	DEFIANCE	HICKSVILLE	41.324924	-84.652133	106	5	30	21	1.43	2857.14	SAND & GRAVEL
335578			FARMER MARK	RD	DEFIANCE	HICKSVILLE			80	13	30	11	2.73	5454.55	SAND & GRAVEL
2034610	10635		WONDERLY	RD	DEFIANCE	HICKSVILLE	41.286787	-84.648802	71	14	30	40	0.75	1500.00	SAND & GRAVEL
500063			BRADSHAW	RD	DEFIANCE	HICKSVILLE			68	21	30	10	3.00	6000.00	SAND & GRAVEL
953132			BRADSHAW	RD	DEFIANCE	HICKSVILLE	41.340299	-84.540716	99	22	30	15	2.00	4000.00	SAND & GRAVEL
782157	13596		JERICHO	RD	DEFIANCE	HICKSVILLE	41.267506	-84.601358	72	28	30	2	15.00	30000.00	SAND & GRAVEL
966389	5412		EVANSPORT	RD	DEFIANCE	HICKSVILLE	41.36385	-84.42167	72	29	30	4	7.50	15000.00	SAND & GRAVEL
980234	5387		MULLIGANS BLUFF	RD	DEFIANCE	HICKSVILLE	41.363443	-84.496688	99	29	30	4	7.50	15000.00	SAND & GRAVEL
912487	10041		BEHNFELDT	RD	DEFIANCE	HICKSVILLE	41.295821	-84.571409	82	31	30	40	0.75	1500.00	SAND & GRAVEL
526638	12218		OPENLANDER	RD	DEFIANCE	HICKSVILLE	41.264129	-84.592257	62	32	30	0	30.00	60000.00	SAND & GRAVEL
2038443	10492		BEND	RD	DEFIANCE	HICKSVILLE	41.28975	-84.51624	71	33	30	25	1.20	2400.00	SAND & GRAVEL
953119	12315		JERICHO	RD	DEFIANCE	HICKSVILLE	41.267501	-84.58543	62	33	30	15	2.00	4000.00	SAND & GRAVEL
953719	430	N	HARRISON	ST	DEFIANCE	HICKSVILLE	41.29119	-84.561609	90	35	30	40	0.75	1500.00	SAND & GRAVEL
607739			KLEINHEN	RD	DEFIANCE	HICKSVILLE			61	39	30	0	30.00	60000.00	SAND & GRAVEL
573988			WILLIAMS-DEFIANCE COUNTY LINE	CR	DEFIANCE	HICKSVILLE			97	1	35	21	1.67	3333.33	SAND & GRAVEL
698810			15	SR	DEFIANCE	HICKSVILLE			105	1	35	0	35.00	70000.00	SAND & GRAVEL
849825	11626		BUCKSKIN	RD	DEFIANCE	HICKSVILLE	41.325076	-84.59932	96	8	35	67	0.52	1044.78	SAND & GRAVEL
849784	18430		GIPE	RD	DEFIANCE	HICKSVILLE	41.345011	-84.46823	60	12	35	15	2.33	4666.67	SAND & GRAVEL
2038819	9144		18	SR	DEFIANCE	HICKSVILLE	41.29553	-84.6472	80	18	35	20	1.75	3500.00	SAND & GRAVEL
912510	11206		JERICHO	RD	DEFIANCE	HICKSVILLE	41.26774	-84.60473	64	22	35	30	1.17	2333.33	SAND & GRAVEL
974107	5933		COY	RD	DEFIANCE	HICKSVILLE	41.35569	-84.54341	110	22	35	4	8.75	17500.00	SAND & GRAVEL
912524	12218		OPENLANDER	RD	DEFIANCE	HICKSVILLE	41.27567	-84.59017	58	23	35	27	1.30	2592.59	SAND & GRAVEL
2006341	18383		SCOTT	RD	DEFIANCE	HICKSVILLE	41.41344	-84.4713	106	25	35	30	1.17	2333.33	SAND & GRAVEL
973254	10802		FARMER MARK	RD	DEFIANCE	HICKSVILLE	41.284258	-84.631219	68	27	35	20	1.75	3500.00	SAND & GRAVEL
953651	6534		FLICKINGER	RD	DEFIANCE	HICKSVILLE	41.347035	-84.480809	102	28	35	30	1.17	2333.33	SAND & GRAVEL
2053595	10122		BEHNFELDT	RD	DEFIANCE	HICKSVILLE	41.29445	-84.67178	94	30	35	50	0.70	1400.00	SAND & GRAVEL
877554	4837		FLICKINGER	RD	DEFIANCE	HICKSVILLE	41.371716	-84.477041	82	30	35	3	11.67	23333.33	SAND & GRAVEL
2046969	16820		GIPE	RD	DEFIANCE	HICKSVILLE	41.34316	-84.50024	102	31	35	20	1.75	3500.00	SAND & GRAVEL
2010954	17838		SHOEMAKER	RD	DEFIANCE	HICKSVILLE	41.26703	-84.48096	53.5	31	35	3	11.67	23333.33	SAND & GRAVEL
973996	3224		FLICKENGER	RD	DEFIANCE	HICKSVILLE	41.395402	-84.478626	79	33	35	0	35.00	70000.00	SAND & GRAVEL
953678	12884		18	SR	DEFIANCE	HICKSVILLE	41.296113	-84.574873	92	36	35	30	1.17	2333.33	SAND & GRAVEL
953090	12494		OPENLANDER	RD	DEFIANCE	HICKSVILLE	41.260359	-84.592115	60	36	35	15	2.33	4666.67	SAND & GRAVEL
539464	11397		BREININGER	RD	DEFIANCE	HICKSVILLE	41.275677	-84.66903	66	5	40	5	8.00	16000.00	SAND & GRAVEL
809687	11726		BREININGER	RD	DEFIANCE	HICKSVILLE	41.27093	-84.669387	67	6.5	40	2	20.00	40000.00	SAND & GRAVEL
2041285	12440		LOCKWOOD	RD	DEFIANCE	HICKSVILLE	41.30901	-84.58474	70	17	40	20	2.00	4000.00	SAND & GRAVEL
897890	5598		COY	RD	DEFIANCE	HICKSVILLE	41.360479	-84.544633	52	19	40	4	10.00	20000.00	SAND & GRAVEL
891403	6149		GLENBURG	RD	DEFIANCE	HICKSVILLE	41.352677	-84.457084	79	23	40	33	1.21	2424.24	SAND & GRAVEL
782197	5431		TRINITY	RD	DEFIANCE	HICKSVILLE	41.363257	-84.436109	80	25	40	0	40.00	80000.00	SAND & GRAVEL
912559	5436		TRINITY	RD	DEFIANCE	HICKSVILLE	41.363281	-84.438398	91	26	40	70	0.57	1142.86	SAND & GRAVEL
953666	14286		BUCKSKIN	RD	DEFIANCE	HICKSVILLE	41.325321	-84.548119	86	26	40	25	1.60	3200.00	SAND & GRAVEL
974154	12055		OPENLANDER	RD	DEFIANCE	HICKSVILLE	41.266304	-84.59146	59	26	40	1	40.00	80000.00	SAND & GRAVEL
849777	18188		BLOSSER	RD	DEFIANCE	HICKSVILLE	41.35493	-84.46417	88	29	40	4	10.00	20000.00	SAND & GRAVEL
868902	10936		BEHNFELDT	RD	DEFIANCE	HICKSVILLE	41.282902	-84.572853	74	30	40	39	1.03	2051.28	SAND & GRAVEL
607727			SWITZER	RD	DEFIANCE	HICKSVILLE			63	31	40	1	40.00	80000.00	SAND & GRAVEL
826530	20260		ROEHRIG	RD	DEFIANCE	HICKSVILLE	41.29704	-84.42864	63	38	40	0	40.00	80000.00	SAND & GRAVEL
863591	21668		KAMMEYER	RD	DEFIANCE	HICKSVILLE	41.369143	-84.406049	94	45	40	2	20.00	40000.00	SAND & GRAVEL
912477	9625		FARMER MARK	RD	DEFIANCE	HICKSVILLE	41.30183	-84.63067	95	11	45	80	0.56	1125.00	SAND & GRAVEL
966306	14421		SCOTT	RD	DEFIANCE	HICKSVILLE	41.41261	-84.55181	98	14	45	1	45.00	90000.00	SAND & GRAVEL
569750	9297		DEFIANCE-PAULDING COUNTY LINE	RD	DEFIANCE	HICKSVILLE	41.2528	-84.64422	67	19	45	1	45.00	90000.00	SAND & GRAVEL
651261			MUD CREEK/FLICKINGER	RD	DEFIANCE	HICKSVILLE			73	26	45	1	45.00	90000.00	SAND & GRAVEL
2041036	18361		LOCKWOOD	RD	DEFIANCE	HICKSVILLE	41.31252	-84.470728	72	30	45	20	2.25	4500.00	SAND & GRAVEL
974122	16960		MUDCREEK	RD	DEFIANCE	HICKSVILLE	41.33136	-84.33109	90	31	45	3	15.00	30000.00	SAND & GRAVEL
974350	20124		18	SR	DEFIANCE	HICKSVILLE	41.30087	-84.43564	63	33	45	0	45.00	90000.00	SAND & GRAVEL
912544	14245		SAUSMAN	RD	DEFIANCE	HICKSVILLE	41.27849	-84.547798	58	34	45	20	2.25	4500.00	SAND & GRAVEL
2013289	15000		SCOTT	RD	DEFIANCE	HICKSVILLE	41.41208	-84.51814	76	1	50	30	1.67	3333.33	SAND & GRAVEL
484861	10041		LOCKWOOD	RD	DEFIANCE	HICKSVILLE	41.311	-84.6302	59	1	50	6	8.33	16666.67	SAND & GRAVEL
947387	14285		SCOTT	RD	DEFIANCE	HICKSVILLE	41.413178	-84.549762	124	5	50	1	50.00	100000.00	SAND & GRAVEL
573985	7667		FOUNTAIN	ST	DEFIANCE	HICKSVILLE	41.2816	-84.675894	63	6	50	8	6.25	12500.00	SAND & GRAVEL
2034308	14372		SCOTT	RD	DEFIANCE	HICKSVILLE	41.41234	-84.54798	62	7	50	25	2.00	4000.00	SAND & GRAVEL
947405	5290		127	USRT	DEFIANCE	HICKSVILLE	41.364646	-84.555004	101	10	50	4	12.50	25000.00	SAND & GRAVEL
2010952	9504		FARMER MARK	RD	DEFIANCE	HICKSVILLE	41.30234	-84.63495	83.5	21	50	20	2.50	5000.00	SAND & GRAVEL
2053146	12688		FARMER MARK	RD	DEFIANCE	HICKSVILLE	41.25672	-84.62973	64	22	50	20	2.50	5000.00	SAND & GRAVEL
2016038	11434		WILLIAMS CENTER-CECIL	RD	DEFIANCE	HICKSVILLE	41.2756	-84.61166	61	24	50	15	3.33	6666.67	SAND & GRAVEL
2027826	5572		15	USRT	DEFIANCE	HICKSVILLE	41.36108	-84.47847	103	24	50	10	5.00	10000.00	SAND & GRAVEL
973681	19652		BEERBOWER	RD	DEFIANCE	HICKSVILLE	41.39816	-84.44585	79	24	50	0	50.00	100000.00	SAND & GRAVEL
651262	9607		OPENLANDER	RD	DEFIANCE	HICKSVILLE	41.301818	-84.591542	78	25	50	2	25.00	50000.00	SAND & GRAVEL
2003665	17638		18	SR	DEFIANCE	HICKSVILLE	41.293987	-84.487325	79	26	50	25	2.00	4000.00	SAND & GRAVEL
891425	1		TRINITY	RD	DEFIANCE	HICKSVILLE			87	27	50	48	1.04	2083.33	SAND & GRAVEL
820598	18976		BLOSSER	RD	DEFIANCE	HICKSVILLE	41.354636	-84.458746	78	27	50	1	50.00	100000.00	SAND & GRAVEL
2027096	12172		127	SR	DEFIANCE	HICKSVILLE	41.264628	-84.554099	63.5	28	50	20	2.50	5000.00	SAND & GRAVEL
557033			ROSEBROOK	RD	DEFIANCE	HICKSVILLE			59	29	50	1	50.00	100000.00	SAND & GRAVEL
974494	12668		JERICHO	RD	DEFIANCE	HICKSVILLE	41.26677	-84.57929	60	31	50	3	16.67	33333.33	SAND & GRAVEL
2010955	16540		MUDCREEK	RD	DEFIANCE	HICKSVILLE	41.33043	-84.50621	67	31	50	2	25.00	50000.00	SAND & GRAVEL
930127			EVANSPORT	RD	DEFIANCE	HICKSVILLE			62	32	50	15	3.33	6666.67	SAND & GRAVEL
974603	5314		15	SR	DEFIANCE	HICKSVILLE	41.36407	-84.48671	112	32	50	1	50.00	100000.00	SAND & GRAVEL
868908	13225		FOUNTAIN	ST	DEFIANCE	HICKSVILLE	41.282213	-84.568487	71	33	50	58	0.86	1724.14	SAND & GRAVEL
912562	12392		OPENLANDER	RD	DEFIANCE	HICKSVILLE	41.261529	-84.593617	61	33	50	20	2.50	5000.00	SAND & GRAVEL
2016905	17639		BUCKSKIN	RD	DEFIANCE	HICKSVILLE	41.32616	-84.484671	70	33	50	20	2.50	5000.00	SAND & GRAVEL
912513	14615		SAUSMAN	RD	DEFIANCE	HICKSVILLE	41.280379	-84.539551	59	34	50	15	3.33	6666.67	SAND & GRAVEL

WATER WELLS LOCATED SOUTHEAST OF THE BAND OF FLOWING WELLS

WELL LOG NO	ST NO	ST DIR CODE	STREET NAME	ST TYPE CODE	CNTY	TWP	LATITUDE	LONGITUDE	TOTAL DEPTH	WATER LEVEL	TEST RATE	DRAW DOWN	SPECIFIC CAPACITY	TRANSMISSITY	AQUIFER
912494	13658		FOUNTAIN	ST	DEFIANCE	HICKSVILLE	41.281	-84.56033	62	35	50	20	2.50	5000.00	SAND & GRAVEL
2039359	21973		WHISLER	RD	DEFIANCE	HICKSVILLE	41.38358	-84.40016	71	35	50	20	2.50	5000.00	SAND & GRAVEL
2033982			DOWING	RD	DEFIANCE	HICKSVILLE	41.318833	-84.518648	79.5	36	50	15	3.33	6666.67	SAND & GRAVEL
2044426	14593		424	CR	DEFIANCE	HICKSVILLE	41.25534	-84.54262	60	38	50	20	2.50	5000.00	SAND & GRAVEL
2037480			SLOUGH	RD	DEFIANCE	HICKSVILLE	41.29402	-84.50615	71	43	50	20	2.50	5000.00	SAND & GRAVEL
974299	4381		BEERBOWER	RD	DEFIANCE	HICKSVILLE	41.39802	-84.74158	210	54	50	2	25.00	50000.00	SAND & GRAVEL
966291	13244		WILLIAMS-DEFIANCE COUNTY LINE	RD	DEFIANCE	HICKSVILLE	41.426737	-84.569356	88	1	60	1	60.00	120000.00	SAND & GRAVEL
973959	7913		18	SR	DEFIANCE	HICKSVILLE	41.29632	-84.67115	80	2	60	2	30.00	60000.00	SAND & GRAVEL
484859	10376		LOCKWOOD	RD	DEFIANCE	HICKSVILLE	41.31078	-84.62342	58	3	60	28	2.14	4285.71	SAND & GRAVEL
974628	1685		127	USRT	DEFIANCE	HICKSVILLE	41.4165	-84.55354	85	11	60	3	20.00	40000.00	SAND & GRAVEL
2047494	9518		18	SR	DEFIANCE	HICKSVILLE	41.29598	-84.64026	84	18	60	15	4.00	8000.00	SAND & GRAVEL
2038706	1526		HORSEY	RD	DEFIANCE	HICKSVILLE	41.28781	-84.39206	56	22	60	20	3.00	6000.00	SAND & GRAVEL
526609			15	SR	DEFIANCE	HICKSVILLE			77	22	60	2	30.00	60000.00	SAND & GRAVEL
2049592	7678		OPENLANDER	RD	DEFIANCE	HICKSVILLE	41.333	-84.59115	114	24	60	20	3.00	6000.00	SAND & GRAVEL
930162	12397		JERICHO	RD	DEFIANCE	HICKSVILLE	41.267719	-84.582981	60	29	60	20	3.00	6000.00	SAND & GRAVEL
912549	20503		24	USRT	DEFIANCE	HICKSVILLE	41.283236	-84.428337	58	31	60	21	2.86	5714.29	SAND & GRAVEL
953749	13312		JERICHO	RD	DEFIANCE	HICKSVILLE	41.267081	-84.566704	63	34	60	15	4.00	8000.00	SAND & GRAVEL
974140	7882		MULLIGANS BLUFF	RD	DEFIANCE	HICKSVILLE	41.32693	-84.49765	106	36	60	0	60.00	120000.00	SAND & GRAVEL
2011878	14593		24	SR	DEFIANCE	HICKSVILLE	41.259102	-84.542619	62.5	37	60	20	3.00	6000.00	SAND & GRAVEL
729678	19198		BLOSSER	RD	DEFIANCE	HICKSVILLE	41.353398	-84.454252	78	37	60	1	60.00	120000.00	SAND & GRAVEL
439190			249	SR	DEFIANCE	HICKSVILLE			110	18	70	1	70.00	140000.00	SAND & GRAVEL
930161			LOCKWOOD	RD	DEFIANCE	HICKSVILLE	41.310974	-84.548536	63	20	70	35	2.00	4000.00	SAND & GRAVEL
863608	12811		BREININGER	RD	DEFIANCE	HICKSVILLE	41.254753	-84.668575	73	23	70	1	70.00	140000.00	SAND & GRAVEL
974455	7771		BEND	RD	DEFIANCE	HICKSVILLE	41.33904	-84.51264	91	24	70	2	35.00	70000.00	SAND & GRAVEL
912532	17655		GIPE	RD	DEFIANCE	HICKSVILLE	41.34371	-84.48225	48	26	70	15	4.67	9333.33	SAND & GRAVEL
2048882	9134		KLEINHEN	RD	DEFIANCE	HICKSVILLE	41.30899	-84.46708	76	35	70	10	7.00	14000.00	SAND & GRAVEL
2052211	7648		FARMER MARK	RD	DEFIANCE	HICKSVILLE	41.32981	-84.63016	60	1	75	20	3.75	7500.00	SAND & GRAVEL
2044947	10625		BREININGER	RD	DEFIANCE	HICKSVILLE	41.28631	-84.66859	90.5	7	75	30	2.50	5000.00	SAND & GRAVEL
912575	7499		JERICHO	RD	DEFIANCE	HICKSVILLE	41.267322	-84.679388	82	10	75	40	1.88	3750.00	SAND & GRAVEL
953065	11520		FARMER MARK	RD	DEFIANCE	HICKSVILLE	41.274186	-84.631538	59	13	75	20	3.75	7500.00	SAND & GRAVEL
953066	14919		BRADSHAW	RD	DEFIANCE	HICKSVILLE	41.340677	-84.536714	96	18	75	22	3.41	6818.18	SAND & GRAVEL
914861	15521		MOTTER	RD	DEFIANCE	HICKSVILLE	41.362062	-84.525101	104	28	75	1	75.00	150000.00	SAND & GRAVEL
2013226	20287		18	SR	DEFIANCE	HICKSVILLE	41.30243	-84.4328	63	32	75	20	3.75	7500.00	SAND & GRAVEL
2013208	10000		COY	RD	DEFIANCE	HICKSVILLE	41.28009	-84.54362	56	34	75	10	7.50	15000.00	SAND & GRAVEL
973874	8867		BREINNGER	RD	DEFIANCE	HICKSVILLE	41.3124	-84.66915	77	2	90	2	45.00	90000.00	SAND & GRAVEL
974453	9711		BREININGER	RD	DEFIANCE	HICKSVILLE	41.29825	-84.66919	90	3	90	27	3.33	6666.67	SAND & GRAVEL
891423	12379		127	USRT	DEFIANCE	HICKSVILLE	41.262908	-84.550771	75	35	90	27	3.33	6666.67	SAND & GRAVEL
656284	2897		NEY-WILLIAMS CENTER	RD	DEFIANCE	HICKSVILLE	41.399534	-84.559933	93	1	100	3	33.33	66666.67	SAND & GRAVEL
629079			BUCKSKIN	RD	DEFIANCE	HICKSVILLE			70	1	100	2	50.00	100000.00	SAND & GRAVEL
2025297	9584		WILLIAMS CENTER-CECIL	RD	DEFIANCE	HICKSVILLE	41.30215	-84.61167	46	10	100	2	50.00	100000.00	SAND & GRAVEL
2040233	250		DOUD	RD	DEFIANCE	HICKSVILLE	41.38484	-84.52468	69	12	100	10	10.00	20000.00	SAND & GRAVEL
953696			MOON	RD	DEFIANCE	HICKSVILLE	41.346907	-84.539717	78	16	100	20	5.00	10000.00	SAND & GRAVEL
2044754	8860		HUBER	RD	DEFIANCE	HICKSVILLE	41.33931	-84.6497	42	17	100	15	6.67	13333.33	SAND & GRAVEL
930197	11206		JERICHO	RD	DEFIANCE	HICKSVILLE	41.267064	-84.607302	67	19	100	40	2.50	5000.00	SAND & GRAVEL
2034554	14938		BRADSHAW	RD	DEFIANCE	HICKSVILLE	41.339618	-84.536276	93	20	100	15	6.67	13333.33	SAND & GRAVEL
973287	6537		THE BEND	RD	DEFIANCE	HICKSVILLE	41.34665	-84.51473	102	21	100	2	50.00	100000.00	SAND & GRAVEL
2048636			JERICHO	RD	DEFIANCE	HICKSVILLE	41.26685	-84.61391	55	22	100	5	20.00	40000.00	SAND & GRAVEL
930110	11014		OPENLANDER	RD	DEFIANCE	HICKSVILLE	41.28082	-84.592069	62	23	100	35	2.86	5714.29	SAND & GRAVEL
2055460	16226		MUD CREEK	RD	DEFIANCE	HICKSVILLE	41.33181	-84.51107	69	23	100	15	6.67	13333.33	SAND & GRAVEL
2030339	12379		18	SR	DEFIANCE	HICKSVILLE	41.29788	-84.58473	89	23	100	5	20.00	40000.00	SAND & GRAVEL
912540	1431		TRINITY	RD	DEFIANCE	HICKSVILLE	41.421	-84.438	77	26	100	40	2.50	5000.00	SAND & GRAVEL
2044022	7697		DEFIANCE-PAULDING COUNTY LINE	RD	DEFIANCE	HICKSVILLE	41.25292	-84.67545	70	26	100	5	20.00	40000.00	SAND & GRAVEL
2034552	4300		FLICKINGER	RD	DEFIANCE	HICKSVILLE	41.379884	-84.478712	72	27	100	10	10.00	20000.00	SAND & GRAVEL
2054236	4830		GLENBURG	RD	DEFIANCE	HICKSVILLE	41.37148	-84.45816	82	27	100	5	20.00	40000.00	SAND & GRAVEL
2022142	13230		18	SR	DEFIANCE	HICKSVILLE	41.29616	-84.56818	96	29	100	25	4.00	8000.00	SAND & GRAVEL
2022721			24	USRT	DEFIANCE	HICKSVILLE	41.261951	-84.533781	55	30	100	15	6.67	13333.33	SAND & GRAVEL
2043313	11958		BEHNFELDT	RD	DEFIANCE	HICKSVILLE	41.26808	-84.57298	57	30	100	15	6.67	13333.33	SAND & GRAVEL
2030646	10272		BEND	RD	DEFIANCE	HICKSVILLE	41.292322	-84.51411	63	32	100	10	10.00	20000.00	SAND & GRAVEL
2048638	2761		TRINITY	RD	DEFIANCE	HICKSVILLE	41.40183	-84.43703	93	32	100	5	20.00	40000.00	SAND & GRAVEL
2019008	16612		LOCKWOOD	RD	DEFIANCE	HICKSVILLE	41.31003	-84.50417	76	34	100	5	20.00	40000.00	SAND & GRAVEL
2013002			MUDCREEK	RD	DEFIANCE	HICKSVILLE	41.330903	-84.505396	78	34	100	1	100.00	200000.00	SAND & GRAVEL
2019756	12192		OPENLANDER	RD	DEFIANCE	HICKSVILLE	41.26459	-84.59235	63	35	100	5	20.00	40000.00	SAND & GRAVEL
2029088	15989		18	SR	DEFIANCE	HICKSVILLE	41.296856	-84.516695	65	35	100		100.00	200000.00	SAND & GRAVEL
953148	432	N	HARRISON	ST	DEFIANCE	HICKSVILLE	41.290936	-84.5618	93	36	100	30	3.33	6666.67	SAND & GRAVEL
2044755	14245		424	CR	DEFIANCE	HICKSVILLE	41.25663	-84.54945	59	37	100	10	10.00	20000.00	SAND & GRAVEL
922450	9711		BREININGER	SR	DEFIANCE	HICKSVILLE	41.29992	-84.66844	96		103	37	2.78	5567.57	SAND & GRAVEL
953690	9679		FOUNTAIN	ST	DEFIANCE	HICKSVILLE	41.28261	-84.636656	73	11	150	40	3.75	7500.00	SAND & GRAVEL
912523	12128		18	SR	DEFIANCE	HICKSVILLE	41.296022	-84.589858	79	21	150	45	3.33	6666.67	SAND & GRAVEL
973271	12259		18	SR	DEFIANCE	HICKSVILLE	41.296432	-84.587125	89	21	150	10	15.00	30000.00	SAND & GRAVEL
2001510	17153		BLOSSER	RD	DEFIANCE	HICKSVILLE	41.3547	-84.49418	85	32	150	3	50.00	100000.00	SAND & GRAVEL
2056180	13177		18	SR	DEFIANCE	HICKSVILLE	41.29643	-84.56821	92	34	150	20	7.50	15000.00	SAND & GRAVEL
953145			SCOTT	RD	DEFIANCE	HICKSVILLE	41.410724	-84.525794	118		150	30	5.00	10000.00	SAND & GRAVEL
953699	13644		BLOSSER	RD	DEFIANCE	HICKSVILLE	41.354176	-84.561056	105	8	200	20	10.00	20000.00	SAND & GRAVEL
2001511	16217		GIPE	RD	DEFIANCE	HICKSVILLE	41.34422	-84.51216	74.5	16	200	4	50.00	100000.00	SAND & GRAVEL
2055117	12794		JERICHO	RD	DEFIANCE	HICKSVILLE	41.2658	-84.5751	53	27	200	10	20.00	40000.00	SAND & GRAVEL
2053142	13130		BAKER	RD	DEFIANCE	HICKSVILLE	41.3343	-84.56882	113	29	200	15	13.33	26666.67	SAND & GRAVEL
912515	13570		18	SR	DEFIANCE	HICKSVILLE			99	30	200	60	3.33	6666.67	SAND & GRAVEL
2053597	9643		BEHNFELDT	RD	DEFIANCE	HICKSVILLE	41.30147	-84.5706	84	30	200	30	6.67	13333.33	SAND & GRAVEL
2029260	7701		JERICHO	RD	DEFIANCE	HICKSVILLE	41.26919	-84.67437	63	3	250	15	16.67	33333.33	SAND & GRAVEL
973315	8350		MULLIGANS BLUFF	RD	DEFIANCE	HICKSVILLE	41.320738	-84.497221	81	32	250	15	16.67	33333.33	SAND & GRAVEL
2049018	10429		DOWE	RD	DEFIANCE	HICKSVILLE	41.29039	-84.441	64	33	250	20	12.50	25000.00	SAND & GRAVEL

WATER WELLS LOCATED SOUTHEAST OF THE BAND OF FLOWING WELLS

WELL LOG NO	ST NO	ST DIR CODE	STREET NAME	ST TYPE CODE	CNTY	TWP	LATITUDE	LONGITUDE	TOTAL DEPTH	WATER LEVEL	TEST RATE	DRAW DOWN	SPECIFIC CAPACITY	TRANSMISSITY	AQUIFER
2029680	17315		BUCKSKIN	RD	DEFIANCE	HICKSVILLE	41.32659	-84.49086	79	35	250	20	12.50	25000.00	SAND & GRAVEL
2029683	10202		BEND	RD	DEFIANCE	HICKSVILLE	41.2937	-84.51604	79	35	300	25	12.00	24000.00	SAND & GRAVEL
930111	10555		FARMER MARK	RD	DEFIANCE	HICKSVILLE	41.28814	-84.63061	82						SAND & GRAVEL
346153					DEFIANCE	HICKSVILLE			116	40	19	20	0.95	1900.00	SAND & ROCK
2019838	8332		JERICHO	RD	DEFIANCE	HICKSVILLE	41.266764	-84.662652	78.5	25	4	50	0.08	160.00	SAND/CLAY/GRAVEL
246225			CHRISTY	RD	DEFIANCE	HICKSVILLE			56	28	4	48	0.08	166.67	SAND/GRAVEL/SHALE
659160	5025		MULLIGANS BLUFF	RD	DEFIANCE	HICKSVILLE	41.368721	-84.496877	155	36.5	5	40	0.13	250.00	SAND/GRAVEL/SHALE
469226			HOCKMAN	RD	DEFIANCE	HICKSVILLE			85	39	5	85	0.06	117.65	SAND/GRAVEL/SHALE
853040	2594		15	ST	DEFIANCE	HICKSVILLE			99	2	10	45	0.22	444.44	SAND/GRAVEL/SHALE
974472	512347		18	SR	DEFIANCE	HICKSVILLE	41.29676	-84.52538	66	28	15	6	2.50	5000.00	SAND/GRAVEL/SHALE
947416	10402		SLOUGH	RD	DEFIANCE	HICKSVILLE	41.289957	-84.507249	63	33	15	11	1.36	2727.27	SAND/GRAVEL/SHALE
246243	1640		15	SR	DEFIANCE	HICKSVILLE			54	42	16	4	4.00	8000.00	SAND/GRAVEL/SHALE
929632	22567		KAMMEYER	RD	DEFIANCE	HICKSVILLE	41.37	-84.389	79	34	20	8	2.50	5000.00	SAND/GRAVEL/SHALE
892089	4472		MULLIGANS BLUFF	RD	DEFIANCE	HICKSVILLE	41.376778	-84.497817	94	37	20	14	1.43	2857.14	SAND/GRAVEL/SHALE
460833			66	SR	DEFIANCE	HICKSVILLE			97	45	20	97	0.21	412.37	SAND/GRAVEL/SHALE
953750	19325		SCOTT	RD	DEFIANCE	HICKSVILLE	41.41314	-84.452163	101	34	30	30	1.00	2000.00	SAND/GRAVEL/SHALE
745105	6382		CHRISTY	RD	DEFIANCE	HICKSVILLE	41.35033	-84.38021	71	36	30	0	30.00	60000.00	SAND/GRAVEL/SHALE
926274	9015		127	SR	DEFIANCE	HICKSVILLE	41.31052	-84.55302	78	27	50	0	50.00	100000.00	SAND/GRAVEL/SHALE
93418			14-2	CR	FULTON	GORHAM	41.689976	-84.142856	199	21	2	45	0.04	88.89	CLAY & GRAVEL
974284	14959		16	CR	FULTON	GORHAM	41.682724	-84.172487	194	66	50	0	50.00	100000.00	CLAY & GRAVEL
962658	15710		14	CR	FULTON	GORHAM	41.687833	-84.1335	210	52.5	30	86	0.35	697.67	CLAY/SAND/GRAVEL
93439			20A	USRT	FULTON	GORHAM	41.572927	-84.133278	198	65	1	105	0.01	19.05	GRAVEL
136115			20	CR	FULTON	GORHAM	41.564759	-84.249324	156	36	2	60	0.03	66.67	GRAVEL
262226			F	CR	FULTON	GORHAM	41.558851	-84.178097	166	43	2	166	0.01	24.10	GRAVEL
267427			E	CR	FULTON	GORHAM	41.542938	-84.311361	192	47	2	40	0.05	100.00	GRAVEL
113078			20	CR	FULTON	GORHAM	41.577111	-84.252939	140	50	2	100	0.02	40.00	GRAVEL
113057			E	CR	FULTON	GORHAM	41.542938	-84.311361	175	60	2	60	0.03	66.67	GRAVEL
206120			108	SR	FULTON	GORHAM	41.539171	-84.134648	168	70	2	50	0.04	80.00	GRAVEL
197963			18	CR	FULTON	GORHAM	41.629924	-84.208884	112	14	3	20	0.15	300.00	GRAVEL
138160			20	USRT	FULTON	GORHAM	41.668566	-84.187118	123	14	3	4	0.75	1500.00	GRAVEL
346888			109	SR	FULTON	GORHAM	41.69205	-84.036068	179	25	3	30	0.10	200.00	GRAVEL
346157			21	CR	FULTON	GORHAM	41.56079	-84.27121	130	32	3	40	0.08	150.00	GRAVEL
872216	13980		12	RD	FULTON	GORHAM			174	40	3	35	0.09	171.43	GRAVEL
832689	10047		J	RD	FULTON	GORHAM			164	46	3	60	0.05	100.00	GRAVEL
722022	10345		K		FULTON	GORHAM			167	55	3	80	0.04	75.00	GRAVEL
317831			G	CR	FULTON	GORHAM	41.571625	-84.318044	82	12	4	30	0.13	266.67	GRAVEL
46318			20A	USRT	FULTON	GORHAM	41.572515	-84.303767	108	16	4	30	0.13	266.67	GRAVEL
966307	5121		25	CR	FULTON	GORHAM	41.545046	-84.343074	180	48	4	100	0.04	80.00	GRAVEL
635230			L	CR	FULTON	GORHAM	41.631021	-84.183238	191	54	4	65	0.06	123.08	GRAVEL
46334			2	SR	FULTON	GORHAM	41.522802	-84.326919	149	65	4	15	0.27	533.33	GRAVEL
702938	22121		20A	USRT	FULTON	GORHAM			126	68	4	10	0.40	800.00	GRAVEL
79777					FULTON	GORHAM			125	70	4	30	0.13	266.67	GRAVEL
346164			B	CR	FULTON	GORHAM	41.499839	-84.28604	143		4	30	0.13	266.67	GRAVEL
148182			18	CR	FULTON	GORHAM	41.634867	-84.210014	137	10	5	30	0.17	333.33	GRAVEL
138180			12	CR	FULTON	GORHAM	41.659242	-84.09412	178	20	5	20	0.25	500.00	GRAVEL
509172			T	CR	FULTON	GORHAM	41.696613	-84.175117	162	38	5	15	0.33	666.67	GRAVEL
317839			66	SR	FULTON	GORHAM	41.548473	-84.306203	125	39	5	20	0.25	500.00	GRAVEL
9926140			20	SR	FULTON	GORHAM	41.674755	-84.118761	176	40	5	47	0.11	212.77	GRAVEL
317804			20	CR	FULTON	GORHAM	41.582421	-84.250149	151	44	5	30	0.17	333.33	GRAVEL
943732	1485		21-3	RD	FULTON	GORHAM			150	50	5	50	0.10	200.00	GRAVEL
711658	9980		J		FULTON	GORHAM			161	51	5	50	0.10	200.00	GRAVEL
47557					FULTON	GORHAM	41.687705	-84.118178	201	55	5	25	0.20	400.00	GRAVEL
393354			20-2	CR	FULTON	GORHAM	41.49378	-84.259672	132	57	5	20	0.25	500.00	GRAVEL
79797			C	CR	FULTON	GORHAM	41.513651	-84.263056	142	70	5	35	0.14	285.71	GRAVEL
197983			OAK	ST	FULTON	GORHAM	41.666196	-84.154804	207	70	5	20	0.25	500.00	GRAVEL
267428			20	USRT	FULTON	GORHAM	41.668552	-84.152715	182	73	5	30	0.17	333.33	GRAVEL
60215			C	CR	FULTON	GORHAM	41.515646	-84.264498	148	84	5	43	0.12	232.56	GRAVEL
197964			16	CR	FULTON	GORHAM	41.506363	-84.172564	204	85	5	80	0.06	125.00	GRAVEL
814546	9421		11	CR	FULTON	GORHAM			125	32	6	60	0.10	200.00	GRAVEL
740653	15370		16	RD	FULTON	GORHAM			192	50	6	5	1.20	2400.00	GRAVEL
136129	5010	W	2ND	ST	FULTON	GORHAM	41.582162	-84.192949	173	30	7	30	0.23	466.67	GRAVEL
288780			14	CR	FULTON	GORHAM	41.671221	-84.132833	174	55	7	4	1.75	3500.00	GRAVEL
148187			16	CR	FULTON	GORHAM	41.513486	-84.17274	163	80	7	25	0.28	560.00	GRAVEL
674550	2289		11	CR	FULTON	GORHAM			25	5	8	7	1.14	2285.71	GRAVEL
346155			E	CR	FULTON	GORHAM	41.543309	-84.364872	135	14	8	40	0.20	400.00	GRAVEL
742643			M	CR	FULTON	GORHAM			168	24	8	30	0.27	533.33	GRAVEL
206101			8	CR	FULTON	GORHAM	41.6198	-84.014772	158	50	8	6	1.33	2666.67	GRAVEL
702948	3505		21	TR	FULTON	GORHAM			143	74	8	27	0.30	592.59	GRAVEL
46340			2	SR	FULTON	GORHAM	41.560014	-84.13293	174	85	8	150	0.05	106.67	GRAVEL
2002794	0		7-2	CR	FULTON	GORHAM			148	89	9	20	0.45	900.00	GRAVEL
674543	10615		AK		FULTON	GORHAM			26	3	10	10	1.00	2000.00	GRAVEL
46304					FULTON	GORHAM	41.617034	-84.188409	15	6	10	8	1.25	2500.00	GRAVEL
348161			G	CR	FULTON	GORHAM	41.57294	-84.380135	84	6	10	0	10.00	20000.00	GRAVEL
836355	1941		7/1	CR	FULTON	GORHAM			18	10	10	0	10.00	20000.00	GRAVEL
197985			2	SR	FULTON	GORHAM	41.571116	-84.364599	130	25	10	0	10.00	20000.00	GRAVEL
267422			F	CR	FULTON	GORHAM	41.558131	-84.325051	96	28	10	30	0.33	666.67	GRAVEL
393358			20	SR	FULTON	GORHAM	41.573791	-84.228599	143	36	10	20	0.50	1000.00	GRAVEL
711664	9299		10/2	CR	FULTON	GORHAM			154	37	10	20	0.50	1000.00	GRAVEL
729682	16262		L	CR	FULTON	GORHAM			215	80	10	20	0.50	1000.00	GRAVEL
9926143			2	SR	FULTON	GORHAM	41.542081	-84.267725	156		10	25	0.40	800.00	GRAVEL
440912			15-1	CR	FULTON	GORHAM	41.550473	-84.15656	189	85	12	3	4.00	8000.00	GRAVEL
136147			F	CR	FULTON	GORHAM	41.558664	-84.230033	147	22	15	8	1.88	3750.00	GRAVEL
267433			2	SR	FULTON	GORHAM	41.57294	-84.380135	134	25	15	0	15.00	30000.00	GRAVEL

WATER WELLS LOCATED SOUTHEAST OF THE BAND OF FLOWING WELLS

WELL LOG NO	ST NO	ST DIR CODE	STREET NAME	ST TYPE CODE	CNTY	TWP	LATITUDE	LONGITUDE	TOTAL DEPTH	WATER LEVEL	TEST RATE	DRAW DOWN	SPECIFIC CAPACITY	TRANSMISSITY	AQUIFER
317814			2	SR	FULTON	GORHAM	41.523215	-84.33663	140	26	15	2	7.50	15000.00	GRAVEL
267439			2	SR	FULTON	GORHAM	41.585869	-84.366507	130	30	15	0	15.00	30000.00	GRAVEL
198044			E	CR	FULTON	GORHAM	41.542365	-84.31981	146	31	15	3	5.00	10000.00	GRAVEL
346169			2	SR	FULTON	GORHAM	41.572563	-84.363601	128	32	15	20	0.75	1500.00	GRAVEL
267444			12	CR	FULTON	GORHAM	41.665194	-84.093354	193	35	15	10	1.50	3000.00	GRAVEL
393357			J	CR	FULTON	GORHAM	41.595044	-84.20397	171	35	15	4	3.75	7500.00	GRAVEL
197960			20	CR	FULTON	GORHAM	41.558968	-84.248473	161	40	15	20	0.75	1500.00	GRAVEL
198041			19	CR	FULTON	GORHAM	41.563119	-84.229183	155	61	15	5	3.00	6000.00	GRAVEL
974162	12738		14	CR	FULTON	GORHAM	41.65097	-84.1323	240	62	15	20	0.75	1500.00	GRAVEL
1002622	18519		F	CR	FULTON	GORHAM	41.55741	-84.22134	167	65	15	50	0.30	600.00	GRAVEL
317846			L	CR	FULTON	GORHAM	41.515208	-84.1716	154	95	15	5	3.00	6000.00	GRAVEL
148175			F	CR	FULTON	GORHAM	41.557457	-84.289432	136	40	16	0	16.00	32000.00	GRAVEL
288798			108	SR	FULTON	GORHAM	41.691104	-84.208345	99	8	18	5	3.60	7200.00	GRAVEL
346181			17-3	CR	FULTON	GORHAM	41.613889	-84.205954	147	18	20	20	1.00	2000.00	GRAVEL
677016			16-3	CR	FULTON	GORHAM			120	18	20	5	4.00	8000.00	GRAVEL
197978					FULTON	GORHAM	41.522832	-84.350536	117	20	20	0	20.00	40000.00	GRAVEL
267440			2	SR	FULTON	GORHAM	41.53848	-84.379567	143	25	20	3	6.67	13333.33	GRAVEL
893915	16565		TU		FULTON	GORHAM			133	27	20	1	20.00	40000.00	GRAVEL
348163					FULTON	GORHAM			150	45	20	10	2.00	4000.00	GRAVEL
173871			22	CR	FULTON	GORHAM	41.548016	-84.283411	134	50	20	10	2.00	4000.00	GRAVEL
677044			16	CR	FULTON	GORHAM			176	60	20	60	0.33	666.67	GRAVEL
393352			2	SR	FULTON	GORHAM	41.548303	-84.148079	171	64	20	4	5.00	10000.00	GRAVEL
372209			C	CR	FULTON	GORHAM	41.515598	-84.122747	134	65	20	4	5.00	10000.00	GRAVEL
440917			RS	RD	FULTON	GORHAM	41.671224	-84.20167	102	1	25	4	6.25	12500.00	GRAVEL
623507	0		26	CR	FULTON	GORHAM	41.558513	-84.362354	140	2	25	0	25.00	50000.00	GRAVEL
872248	12399		13	CR	FULTON	GORHAM	41.64637	-84.11277	201	55	25	40	0.63	1250.00	GRAVEL
2040172	11539		CR RS		FULTON	GORHAM	41.67872	-84.08565	190	48	30	0	30.00	60000.00	GRAVEL
934137			16	CR	FULTON	GORHAM			200	78	30	3	10.00	20000.00	GRAVEL
653031	5484		26	CR	FULTON	GORHAM	41.550764	-84.361133	137	6	35	15	2.33	4666.67	GRAVEL
693975			CB	CR	FULTON	GORHAM			105	51	35	53	0.66	1320.75	GRAVEL
229219			17	CR	FULTON	GORHAM	41.617986	-84.189107	25	7	50	2	25.00	50000.00	GRAVEL
966318	16607		T	CR	FULTON	GORHAM	41.70295	-84.197833	135	29	50	1	50.00	100000.00	GRAVEL
962659	26855		EF	CR	FULTON	GORHAM	41.549616	-84.377833	85	4	60	3	20.00	40000.00	GRAVEL
943177	6878		WASHINGTON	ST	FULTON	GORHAM	41.57047	-84.30515	109	22	60	1	60.00	120000.00	GRAVEL
897810	16880		T	RD	FULTON	GORHAM			128	23	60	1	60.00	120000.00	GRAVEL
980309	16649		TU	CR	FULTON	GORHAM	41.70452	-84.18759	137	27	70	1	70.00	140000.00	GRAVEL
701468			66	SR	FULTON	GORHAM			107	30	70	1	70.00	140000.00	GRAVEL
974526	17034		T	CR	FULTON	GORHAM	41.69767	-84.19304	124	17	75	1	75.00	150000.00	GRAVEL
638486			18	CR	FULTON	GORHAM	41.661613	-84.209523	157	11	80	3	26.67	53333.33	GRAVEL
892017	23386		F	CR	FULTON	GORHAM	41.55793	-84.31418	123	25	80	0	80.00	160000.00	GRAVEL
939535	26775		EF	CR	FULTON	GORHAM	41.55012	-84.37538	79	4	85	0	85.00	170000.00	GRAVEL
29905			66	SR	FULTON	GORHAM	41.509178	-84.311967	134	78	100	20	5.00	10000.00	GRAVEL
197953	0		L	CR	FULTON	GORHAM	41.625793	-84.226465	156		700	20	35.00	70000.00	GRAVEL
757449	16330		16-3		FULTON	GORHAM									GRAVEL
973876	17955		MN	CR	FULTON	GORHAM	41.6444	-84.2059	136	8	1	52	0.02	38.46	GRAVEL & CLAY
79756					FULTON	GORHAM	41.672981	-84.170636	162	50	2	20	0.10	200.00	GRAVEL & CLAY
962698	15710		14	CR	FULTON	GORHAM	41.70361	-84.14083	199	53	5	48	0.10	208.33	GRAVEL & CLAY
754943			20A	USRT	FULTON	GORHAM			161	68	8	32	0.25	500.00	GRAVEL & CLAY
901019	14530		A	CR	FULTON	GORHAM	41.48625	-84.14457	100	38	12	13	0.92	1846.15	GRAVEL & CLAY
897829	23223		20A	CR	FULTON	GORHAM			110	56	20	7	2.86	5714.29	GRAVEL & CLAY
317843			2	SR	FULTON	GORHAM	41.543309	-84.364872	107	28	25	4	6.25	12500.00	GRAVEL & CLAY
716155	16420		L	CR	FULTON	GORHAM			223	77	50	0	50.00	100000.00	GRAVEL & CLAY
541963			5	CR	FULTON	GORHAM			153	48	3	26	0.12	230.77	GRAVEL & SAND
943747	21887		20A	USRT	FULTON	GORHAM	41.57218	-84.28551	136	42	4	30	0.13	266.67	GRAVEL & SAND
793425	15729		16		FULTON	GORHAM			183	72	12	14	0.86	1714.29	GRAVEL & SAND
474251			13	RD	FULTON	GORHAM	41.612791	-84.114364	176	20	4	40	0.10	200.00	GRAVEL & SHALE
9926012	0				FULTON	GORHAM	41.532298	-84.228321	191	87	7	0	7.00	14000.00	GRAVEL & SHALE
693982			E	CR	FULTON	GORHAM			150	30	10	95	0.11	210.53	GRAVEL & SHALE
964495	2445		13	CR	FULTON	GORHAM	41.50744	-84.11555	125	50	10	55	0.18	363.64	GRAVEL & SHALE
964467	15866		F	CR	FULTON	GORHAM	41.55855	-84.17003	190	92	12	55	0.22	436.36	GRAVEL & SHALE
534214			D	CR	FULTON	GORHAM	41.498812	-84.292146	137	65	25	137	0.18	364.96	GRAVEL & SHALE
768246			F	TR	FULTON	GORHAM			147	74	30	2	15.00	30000.00	GRAVEL & SHALE
974106	9243		16	CR	FULTON	GORHAM	41.60558	-84.17302	196	49	50	1	50.00	100000.00	GRAVEL & SHALE
840570	24409		B-C	CR	FULTON	GORHAM			135	39	50	0	50.00	100000.00	GRAVEL/SAND
875793	18532		J	RD	FULTON	GORHAM			142	29	5	25	0.20	400.00	HARDPAN & GRAVEL
317808			L	CR	FULTON	GORHAM	41.626955	-84.073944	180	29	6	30	0.20	400.00	HARDPAN & GRAVEL
60220			20A	USRT	FULTON	GORHAM	41.57478	-84.184909	168	60	6	30	0.20	400.00	HARDPAN & GRAVEL
875789	24359		E	RD	FULTON	GORHAM			133	33	9	70	0.13	257.14	HARDPAN & GRAVEL
1002607	17288		MN	CR	FULTON	GORHAM	41.64371	-84.20744	146	18	10	45	0.22	444.44	HARDPAN & GRAVEL
875797	25130		D		FULTON	GORHAM			131	30	21	2	10.50	21000.00	HARDPAN & GRAVEL
2029630	11375		N	CR	FULTON	GORHAM	41.655637	-84.081511	25	8		25			SAND
2029633	11375		N	CR	FULTON	GORHAM	41.655635	-84.08151	25	11		25			SAND
743468	11518		M	CR	FULTON	GORHAM			25	3	1	15	0.07	133.33	SAND
38686			20	USRT	FULTON	GORHAM	41.669103	-84.170469	32	12	1	19	0.05	105.26	SAND
1016998	10345		7-1	RD	FULTON	GORHAM	41.37103	-84.00057	124	35	1	60	0.02	33.33	SAND
624457			BURLINGTON GARDENS	ST	FULTON	GORHAM	41.542866	-84.352098	87	35	1	50	0.02	40.00	SAND
60226			20	USRT	FULTON	GORHAM	41.668959	-84.170262	224	65	1	35	0.03	57.14	SAND
965443	13		8-2	CR	FULTON	GORHAM	41.66683	-84.025	28	4	2	28	0.07	142.86	SAND
965445	9928		7-2	CR	FULTON	GORHAM	41.61683	-84.0125	29	5	2	28	0.07	142.86	SAND
927373	10310		J	CR	FULTON	GORHAM	41.60477	-84.06282	27	5	2	25	0.08	160.00	SAND
719614	8237		M	CR	FULTON	GORHAM			25	5	2	15	0.13	266.67	SAND
79752			16	CR	FULTON	GORHAM	41.664266	-84.170744	44	8	2	35	0.06	114.29	SAND
2034540	11375		N	CR	FULTON	GORHAM	41.655833	-84.068889	28	8	2	16	0.13	250.00	SAND

WATER WELLS LOCATED SOUTHEAST OF THE BAND OF FLOWING WELLS

WELL LOG NO	ST NO	ST DIR CODE	STREET NAME	ST TYPE CODE	CNTY	TWP	LATITUDE	LONGITUDE	TOTAL DEPTH	WATER LEVEL	TEST RATE	DRAW DOWN	SPECIFIC CAPACITY	TRANSMISSITY	AQUIFER
2005531	12249		N	CR	FULTON	GORHAM	41.65519	-84.09841	30.5	9	2	20	0.10	200.00	SAND
93447			20	USRT	FULTON	GORHAM	41.668566	-84.187118	166	10	2	15	0.13	266.67	SAND
288796			U	CR	FULTON	GORHAM	41.712832	-84.112737	61	12	2	39	0.05	102.56	SAND
46337			120	SR	FULTON	GORHAM	41.69847	-84.105947	45	13	2	12	0.17	333.33	SAND
173215			14-2	CR	FULTON	GORHAM	41.646309	-84.141317	64	15	2	25	0.08	160.00	SAND
288794			108	SR	FULTON	GORHAM	41.66468	-84.15188	47	15	2	25	0.08	160.00	SAND
262108			120	SR	FULTON	GORHAM	41.702286	-84.135551	49	15	2	2	1.00	2000.00	SAND
93446			RS	CR	FULTON	GORHAM	41.682532	-84.133913	56	16	2	7	0.29	571.43	SAND
138195			16	CR	FULTON	GORHAM	41.631426	-84.170936	85	18	2	50	0.04	80.00	SAND
1016997	12578		120	SR	FULTON	GORHAM	41.41954	-84.06347	46	18	2	15	0.13	266.67	SAND
38678			20	SR	FULTON	GORHAM			35	18	2	13	0.15	307.69	SAND
173224			RS	CR	FULTON	GORHAM	41.680454	-84.10138	190	18	2	12	0.17	333.33	SAND
138158			14	CR	FULTON	GORHAM	41.650159	-84.131872	60	20	2	10	0.20	400.00	SAND
113077			120	SR	FULTON	GORHAM	41.702608	-84.133257	43	20	2	2	1.00	2000.00	SAND
93493			54	SR	FULTON	GORHAM			129	25	2	30	0.07	133.33	SAND
46324			20	USRT	FULTON	GORHAM	41.668553	-84.155017	92	25	2	15	0.13	266.67	SAND
173243			L	CR	FULTON	GORHAM	41.630842	-84.175768	80	26	2	45	0.04	88.89	SAND
206133			109	SR	FULTON	GORHAM	41.710297	-84.036764	147	30	2	70	0.03	57.14	SAND
612216			108	SR	FULTON	GORHAM	41.664913	-84.151187	69	32	2	30	0.07	133.33	SAND
93445			T	CR	FULTON	GORHAM	41.697393	-84.16077	55	33	2	1	2.00	4000.00	SAND
138168			20	USRT	FULTON	GORHAM	41.669858	-84.154688	87	35	2	20	0.10	200.00	SAND
288788			20	USRT	FULTON	GORHAM	41.669097	-84.155422	90	39	2	40	0.05	100.00	SAND
262222			18-1	RD	FULTON	GORHAM	41.581432	-84.214214	176	40	2	160	0.01	25.00	SAND
148167			24	CR	FULTON	GORHAM	41.545312	-84.325384	123	40	2	120	0.02	33.33	SAND
113090			108	SR	FULTON	GORHAM	41.626451	-84.150169	210	40	2	16	0.13	250.00	SAND
410246			16	CR	FULTON	GORHAM	41.612736	-84.172167	183	55	2	75	0.03	53.33	SAND
1002613	5401		13	CR	FULTON	GORHAM	41.55011	-84.11679	180	60	2	110	0.02	36.36	SAND
173235			H	CR	FULTON	GORHAM			160	60	2	5	0.40	800.00	SAND
1008480	5621		21	CR	FULTON	GORHAM	41.55227	-84.26843	142	62	2	80	0.03	50.00	SAND
810242	12277		14	CR	FULTON	GORHAM			185	65	2	115	0.02	34.78	SAND
704423			U9	CR	FULTON	GORHAM			144	65	2	75	0.03	53.33	SAND
113089			108	SR	FULTON	GORHAM			166	65	2	30	0.07	133.33	SAND
914591	8545		13	CR	FULTON	GORHAM			27		2	26	0.08	153.85	SAND
754944			20A	USRT	FULTON	GORHAM			165		2	0	2.00	4000.00	SAND
2017696	10978		20	USRT	FULTON	GORHAM	41.670556	-84.074444	21	2	3	9	0.33	666.67	SAND
965444			8	CR	FULTON	GORHAM			28	3	3	15	0.20	400.00	SAND
968154	12881		11-2	CR	FULTON	GORHAM	41.65379	-84.08391	26	3	3	10	0.30	600.00	SAND
872018	16261		J	CR	FULTON	GORHAM	41.60191	-84.17844	27	4	3	25	0.12	240.00	SAND
872025	11401		N	CR	FULTON	GORHAM			27	4	3	25	0.12	240.00	SAND
2007171	12200		L	CR	FULTON	GORHAM	41.630556	-84.099167	27	4	3	13	0.23	461.54	SAND
944077	9180		11-2	CR	FULTON	GORHAM	41.60554	-84.08576	25	4	3	12	0.25	500.00	SAND
2007172	12250		L	CR	FULTON	GORHAM	41.618611	-84.085556	27	4	3	11	0.27	545.45	SAND
929972	8833		11	CR	FULTON	GORHAM	41.60107	-84.07643	25	4	3	10	0.30	600.00	SAND
944078	11650		L	CR	FULTON	GORHAM	41.63019	-84.08522	25	4	3	10	0.30	600.00	SAND
944079	10771		N	CR	FULTON	GORHAM			25	4	3	10	0.30	600.00	SAND
944080	11130		12	CR	FULTON	GORHAM	41.62836	-84.09256	25	4	3	10	0.30	600.00	SAND
944083	12538		N	CR	FULTON	GORHAM	41.65536	-84.10388	25	4	3	10	0.30	600.00	SAND
944086	11580		L	CR	FULTON	GORHAM	41.62976	-84.0838	26	4	3	10	0.30	600.00	SAND
989419	11111		K	CR	FULTON	GORHAM	41.621944	-84.085556	26	4	3	10	0.30	600.00	SAND
929967	11651		12	CR	FULTON	GORHAM	41.6358	-84.0931	27	4	3	6	0.50	1000.00	SAND
2003260	10801		N	CR	FULTON	GORHAM			19	4	3	3	1.00	2000.00	SAND
2020622	11402		108	SR	FULTON	GORHAM	41.631111	-84.15	27	4.5	3	8	0.38	750.00	SAND
38668					FULTON	GORHAM	41.60068	-84.202948	18	4.5	3	7	0.43	857.14	SAND
2034534	14764		H	CR	FULTON	GORHAM	41.589167	-84.151389	27.2	5	3	19	0.16	315.79	SAND
2001076	10935		M	CR	FULTON	GORHAM	41.64611	-84.07722	20	5	3	13	0.23	461.54	SAND
968153	15520		K	RD	FULTON	GORHAM			26	5	3	10	0.30	600.00	SAND
929968	11215		J	CR	FULTON	GORHAM	41.60272	-84.08044	26	5	3	4	0.75	1500.00	SAND
2020620	11880		12	CR	FULTON	GORHAM	41.639444	-84.092778	27.5	5.5	3	6	0.50	1000.00	SAND
2003734	9617		108	HGWY	FULTON	GORHAM	41.6019	-84.15001	27.5	6	3	20	0.15	300.00	SAND
927369	365		SPRING	ST	FULTON	GORHAM	41.60419	-84.20595	29	6	3	12	0.25	500.00	SAND
929953	10370		F	CR	FULTON	GORHAM			26	6	3	11	0.27	545.45	SAND
2000266	11238	N	20	USRT	FULTON	GORHAM	41.67333	-84.08278	21	8	3	10	0.30	600.00	SAND
38670			20	SR	FULTON	GORHAM	41.654235	-84.17005	51	8	3	4	0.75	1500.00	SAND
206111			J	CR	FULTON	GORHAM	41.601496	-84.206195	29	9	3	10	0.30	600.00	SAND
46315			16	CR	FULTON	GORHAM	41.662464	-84.171855	70	9	3	7	0.43	857.14	SAND
944093	12722		11-2		FULTON	GORHAM			34	10	3	10	0.30	600.00	SAND
229227			G	CR	FULTON	GORHAM	41.573558	-84.326681	73	12	3	15	0.20	400.00	SAND
93415			13	CR	FULTON	GORHAM	41.659827	-84.113386	74	12	3	10	0.30	600.00	SAND
138178			14	CR	FULTON	GORHAM	41.66018	-84.132255	66	15	3	8	0.38	750.00	SAND
288799			RS	RD	FULTON	GORHAM	41.679746	-84.092108	48	16	3	20	0.15	300.00	SAND
229204			108	SR	FULTON	GORHAM	41.664913	-84.151187	42	16	3	6	0.50	1000.00	SAND
1007598	25390		E	RD	FULTON	GORHAM	41.543417	-84.34965	175	17	3	140	0.02	42.86	SAND
288767			66	SR	FULTON	GORHAM	41.537858	-84.326496	82	24	3	25	0.12	240.00	SAND
346867			108	SR	FULTON	GORHAM	41.664913	-84.151187	65	25	3	30	0.10	200.00	SAND
173217			14-2	CR	FULTON	GORHAM	41.657089	-84.141785	73	25	3	3	1.00	2000.00	SAND
173245			16	CR	FULTON	GORHAM	41.637556	-84.170302	88	27	3	50	0.06	120.00	SAND
173248			108	SR	FULTON	GORHAM	41.664913	-84.151187	75	28	3	35	0.09	171.43	SAND
372216			14	RD	FULTON	GORHAM	41.648834	-84.131423	79	28	3	15	0.20	400.00	SAND
474262			108	SR	FULTON	GORHAM	41.66596	-84.152407	64	31	3	20	0.15	300.00	SAND
21010			OTTOKEE/TEDROW RD	RD	FULTON	GORHAM	41.601809	-84.189764	176	38	3	0	3.00	6000.00	SAND
267406			20	CR	FULTON	GORHAM	41.56457	-84.248547	149	45	3	70	0.04	85.71	SAND
989984	14155		10-2		FULTON	GORHAM	41.671617	-84.066533	160	48	3	45	0.07	133.33	SAND
21009					FULTON	GORHAM			164	50	3	30	0.10	200.00	SAND

WATER WELLS LOCATED SOUTHEAST OF THE BAND OF FLOWING WELLS

WELL LOG NO	ST NO	ST DIR CODE	STREET NAME	ST TYPE CODE	CNTY	TWP	LATITUDE	LONGITUDE	TOTAL DEPTH	WATER LEVEL	TEST RATE	DRAW DOWN	SPECIFIC CAPACITY	TRANSMISSITY	AQUIFER
980214	17375		K	CR	FULTON	GORHAM	41.61672	-84.19952	215	56	3	60	0.05	100.00	SAND
1005577	10977		8-2		FULTON	GORHAM			184	60	3	60	0.05	100.00	SAND
612202			14	CR	FULTON	GORHAM	41.635109	-84.131333	194	60	3	60	0.05	100.00	SAND
93412			20	USRT	FULTON	GORHAM			164	60	3	5	0.60	1200.00	SAND
2021844	10382		14	CR	FULTON	GORHAM	41.623889	-84.135556	25.5	3.5	3.5	4	0.88	1750.00	SAND
2016393	13780		10-3	CR	FULTON	GORHAM	41.667222	-84.068889	27	3	4	13	0.31	615.38	SAND
929951	10101		K	CR	FULTON	GORHAM	41.61737	-84.05894	26	4	4	13	0.31	615.38	SAND
719610	11589		12	CR	FULTON	GORHAM			25	5	4	9	0.44	888.89	SAND
929952	11242		17	CR	FULTON	GORHAM	41.62726	-84.1897	26	5	4	7	0.57	1142.86	SAND
904043	18983		HJ	CR	FULTON	GORHAM			30	7	4	13	0.31	615.38	SAND
173246			16	CR	FULTON	GORHAM	41.637556	-84.170302	22	7.5	4	8	0.50	1000.00	SAND
372230			16	CR	FULTON	GORHAM	41.651638	-84.171651	58	10	4	30	0.13	266.67	SAND
113065			HILL	AVE	FULTON	GORHAM	41.605207	-84.206114	20	10	4	5	0.80	1600.00	SAND
173226			N	CR	FULTON	GORHAM	41.65512	-84.124381	90	15	4	10	0.40	800.00	SAND
1014401	24455		F	CR	FULTON	GORHAM	41.55748	-84.33352	129	18	4	65	0.06	123.08	SAND
173225			20	USRT	FULTON	GORHAM	41.669541	-84.140352	46	18	4	4	1.00	2000.00	SAND
229205			120	SR	FULTON	GORHAM	41.709553	-84.00551	165	20	4	60	0.07	133.33	SAND
38677			20	SR	FULTON	GORHAM	41.698288	-84.155542	73	20	4	25	0.16	320.00	SAND
173239			16-3	CR	FULTON	GORHAM	41.655635	-84.185539	28	20	4	6	0.67	1333.33	SAND
173227			120	SR	FULTON	GORHAM	41.706814	-84.156241	57	21	4	5	0.80	1600.00	SAND
742965			L	CR	FULTON	GORHAM			117	25	4	35	0.11	228.57	SAND
262136			14-2	CR	FULTON	GORHAM	41.674893	-84.142562	59	25	4	25	0.16	320.00	SAND
229212			108	SR	FULTON	GORHAM	41.705079	-84.148052	61	25	4	12	0.33	666.67	SAND
320854	15942		14-2	CR	FULTON	GORHAM	41.689976	-84.142856	51	25	4	10	0.40	800.00	SAND
653040	7278		66	SR	FULTON	GORHAM	41.572563	-84.363601	83	30	4	80	0.05	100.00	SAND
920572	16656		M	RD	FULTON	GORHAM			30	30	4	30	0.13	266.67	SAND
288781			L	CR	FULTON	GORHAM	41.630842	-84.175768	69	30	4	30	0.13	266.67	SAND
474293			108	SR	FULTON	GORHAM	41.667745	-84.152482	80	35	4	20	0.20	400.00	SAND
810232	15370		16	CR	FULTON	GORHAM			203	45	4	150	0.03	53.33	SAND
606864			154	CR	FULTON	GORHAM	41.671207	-84.154027	190	65	4	40	0.10	200.00	SAND
910575	5603		16	CR	FULTON	GORHAM	41.55383	-84.17303	207	90	4	110	0.04	72.73	SAND
869529			16	CR	FULTON	GORHAM			193		4	170	0.02	47.06	SAND
160237			IU	CR	FULTON	GORHAM	41.554948	-84.271093	130		4	30	0.13	266.67	SAND
46322			14-2	CR	FULTON	GORHAM	41.675186	-84.143071	45	2.5	5	4	1.25	2500.00	SAND
262132			19	CR	FULTON	GORHAM	41.644915	-84.223628	117	3	5	30	0.17	333.33	SAND
841071	15730		H	CR	FULTON	GORHAM	41.58768	-84.16791	27	3	5	20	0.25	500.00	SAND
841052	16185		T	CR	FULTON	GORHAM			25	3	5	15	0.33	666.67	SAND
841056	9925		108	SR	FULTON	GORHAM			26	3.5	5	15	0.33	666.67	SAND
914595	15282		K	CR	FULTON	GORHAM	41.61756	-84.15689	27	4	5	26	0.19	384.62	SAND
841053	13726		11-2	CR	FULTON	GORHAM			25	4	5	20	0.25	500.00	SAND
904047	11969		12	CR	FULTON	GORHAM	41.64034	-84.09321	26	4	5	15	0.33	666.67	SAND
841058	9825		10	CR	FULTON	GORHAM			26	6	5	18	0.28	555.56	SAND
719613	12665		11/2	CR	FULTON	GORHAM			25	6	5	15	0.33	666.67	SAND
229237			108	SR	FULTON	GORHAM	41.646215	-84.150757	69	6	5	10	0.50	1000.00	SAND
674536	8071		L	CR	FULTON	GORHAM			25	6	5	8	0.63	1250.00	SAND
872212	13768		11-2	CR	FULTON	GORHAM			17	6	5	6	0.83	1666.67	SAND
440902			108	SR	FULTON	GORHAM	41.659225	-84.151182	90	7	5	25	0.20	400.00	SAND
772699	9265		11-2	CR	FULTON	GORHAM	41.60675	-84.08613	30	7	5	20	0.25	500.00	SAND
841057	7722		17	CR	FULTON	GORHAM	41.58331	-84.19245		7	5	15	0.33	666.67	SAND
743456	12090		U	CR	FULTON	GORHAM			25	7	5	7	0.71	1428.57	SAND
914585	10583		LOOMER	LN	FULTON	GORHAM	41.65366	-84.06732	27	8	5	25	0.20	400.00	SAND
944099	17777		MN	CR	FULTON	GORHAM	41.6441	-84.20537	125	13	5	35	0.14	285.71	SAND
836371	10693		N	CR	FULTON	GORHAM			20	14	5	18	0.28	555.56	SAND
320888			L	CR	FULTON	GORHAM	41.631101	-84.160064	69	15	5	30	0.17	333.33	SAND
1017003	14800		15-1	RD	FULTON	GORHAM			56	15	5	15	0.33	666.67	SAND
936049	12522		19	CR	FULTON	GORHAM	41.6462	-84.22904	137	16	5	110	0.05	90.91	SAND
262211			120	SR	FULTON	GORHAM	41.706129	-84.149506	42	17	5	20	0.25	500.00	SAND
941202	24329		F	CR	FULTON	GORHAM	41.55765	-84.33149	119	20	5	75	0.07	133.33	SAND
855483	10725		N	CR	FULTON	GORHAM			24	20	5	20	0.25	500.00	SAND
941223	16321		20	USRT	FULTON	GORHAM	41.66822	-84.17804	200	25	5	160	0.03	62.50	SAND
1002626	16980		N	CR	FULTON	GORHAM	41.6516	-84.180828	175	28	5	125	0.04	80.00	SAND
635245			120	SR	FULTON	GORHAM	41.699367	-84.045607	167	37	5	45	0.11	222.22	SAND
64963					FULTON	GORHAM			160	45	5	60	0.08	166.67	SAND
775986	20623		20A	USRT	FULTON	GORHAM			150	51	5	25	0.20	400.00	SAND
1014382			U/10-3		FULTON	GORHAM	41.71304	-84.07072	203	55	5	85	0.06	117.65	SAND
612222	14047		16	CR	FULTON	GORHAM			158	55	5	40	0.13	250.00	SAND
1018320	9999		8-1		FULTON	GORHAM	41.617851	-84.022932	177	60	5	50	0.10	200.00	SAND
941194	18442		2	SR	FULTON	GORHAM	41.54369	-84.21917	177	80	5	85	0.06	117.65	SAND
229220			2	SR	FULTON	GORHAM	41.547895	-84.165353	177	80	5	20	0.25	500.00	SAND
943738	16585		L	RD	FULTON	GORHAM			35	4	6	21	0.29	571.43	SAND
772678			11-2	CR	FULTON	GORHAM			26	6	6	17	0.35	705.88	SAND
904028	11004		17	CR	FULTON	GORHAM	41.6237	-84.18961	35	10	6	11	0.55	1090.91	SAND
179114			120	SR	FULTON	GORHAM	41.702286	-84.135551	52	17	6	4	1.50	3000.00	SAND
941205			N	CR	FULTON	GORHAM			177	18	6	150	0.04	80.00	SAND
839237	12159		108	SR	FULTON	GORHAM			72	24	6	35	0.17	342.86	SAND
372215			16	CR	FULTON	GORHAM	41.711273	-84.173299	47	24	6	14	0.43	857.14	SAND
1002623	16480		N	CR	FULTON	GORHAM	41.65172	-84.18082	167	28	6	130	0.05	92.31	SAND
372221			16	CR	FULTON	GORHAM	41.711273	-84.173299	158	55	6	10	0.60	1200.00	SAND
910564	16186		F	CR	FULTON	GORHAM	41.5586	-84.17651	192	85	6	100	0.06	120.00	SAND
910573	16619		2	SR	FULTON	GORHAM	41.54374	-84.18464	195	90	6	85	0.07	141.18	SAND
1012219	17191		D	CR	FULTON	GORHAM	41.52908	-84.19921	180	90	6	80	0.08	150.00	SAND
743461	12515		11/2	CR	FULTON	GORHAM			25	3	7	12	0.58	1166.67	SAND
772651	12607		K	CR	FULTON	GORHAM			35	7	7	12	0.58	1166.67	SAND

WATER WELLS LOCATED SOUTHEAST OF THE BAND OF FLOWING WELLS

WELL LOG NO	ST NO	ST DIR CODE	STREET NAME	ST TYPE CODE	CNTY	TWP	LATITUDE	LONGITUDE	TOTAL DEPTH	WATER LEVEL	TEST RATE	DRAW DOWN	SPECIFIC CAPACITY	TRANSMISSITY	AQUIFER
936039	12979		16	CR	FULTON	GORHAM	41.65353	-84.17148	49	10	7	29	0.24	482.76	SAND
317805			120	SR	FULTON	GORHAM	41.704999	-84.148356	42	15	7	10	0.70	1400.00	SAND
941206	11271		N	CR	FULTON	GORHAM			184	18	7	135	0.05	103.70	SAND
1005530	14681		20	USRT	FULTON	GORHAM	41.66861	-84.14617	72	18	7	35	0.20	400.00	SAND
824975	18384		J	CR	FULTON	GORHAM			136	30	7	85	0.08	164.71	SAND
874590	13866		108	SR	FULTON	GORHAM	41.66757	-84.15215	67	35	7	15	0.47	933.33	SAND
624463			15-1	CR	FULTON	GORHAM	41.669241	-84.153917	93	40	7	25	0.28	560.00	SAND
839265	14046		15-1	CR	FULTON	GORHAM	41.66969	-84.15445	96	43	7	18	0.39	777.78	SAND
410241			120	SR	FULTON	GORHAM	41.698247	-84.092728	142	48	7	15	0.47	933.33	SAND
941193	2485		19	CR	FULTON	GORHAM			175	65	7	85	0.08	164.71	SAND
824988	13921		108	SR	FULTON	GORHAM			108	85	7	20	0.35	700.00	SAND
861357	13945		108	HGWY	FULTON	GORHAM	41.66829	-84.15253	102	85	7	18	0.39	777.78	SAND
841059	9918		J	CR	FULTON	GORHAM			26	3.5	8	20	0.40	800.00	SAND
747293	16311		L		FULTON	GORHAM			41	4	8	10	0.80	1600.00	SAND
1017741	12017		13	RD	FULTON	GORHAM	0	0	15	4	8	0	8.00	16000.00	SAND
1005516	10615		L	CR	FULTON	GORHAM	41.63048	-84.17129	57	5	8	40	0.20	400.00	SAND
1017750	11980		7-1		FULTON	GORHAM	0	0	17	5	8	0	8.00	16000.00	SAND
346168			120	SR	FULTON	GORHAM	41.704854	-84.147279	45	12	8	10	0.80	1600.00	SAND
320883			108	SR	FULTON	GORHAM	41.661691	-84.153604	66	14	8	15	0.53	1066.67	SAND
372214			14-2	RD	FULTON	GORHAM	41.676699	-84.143185	68	14	8	15	0.53	1066.67	SAND
320853			16	CR	FULTON	GORHAM	41.653058	-84.17085	78	16	8	20	0.40	800.00	SAND
1005115	12147		17	CR	FULTON	GORHAM	41.641117	-84.192117	44	16	8	19	0.42	842.11	SAND
288776			17	CR	FULTON	GORHAM	41.688219	-84.190044	121	16	8	12	0.67	1333.33	SAND
198309			20A	USRT	FULTON	GORHAM	41.574077	-84.295422	119	20	8	60	0.13	266.67	SAND
138179			14	CR	FULTON	GORHAM	41.670505	-84.13392	80	21	8	5	1.60	3200.00	SAND
346167			15-1	CR	FULTON	GORHAM	41.699399	-84.158466	74	22	8	20	0.40	800.00	SAND
372248			16	CR	FULTON	GORHAM	41.699812	-84.173052	64	22	8	5	1.60	3200.00	SAND
372223			RS	CR	FULTON	GORHAM	41.683462	-84.13773	72	24	8	12	0.67	1333.33	SAND
288784			16	RD	FULTON	GORHAM	41.699078	-84.172151	61	24	8	2	4.00	8000.00	SAND
288783			120	SR	FULTON	GORHAM	41.708819	-84.162472	50	25	8	10	0.80	1600.00	SAND
288795			T	RD	FULTON	GORHAM	41.698113	-84.166332	82	27	8	10	0.80	1600.00	SAND
440904			108	SR	FULTON	GORHAM	41.665531	-84.151333	92	28	8	30	0.27	533.33	SAND
474297			20	USRT	FULTON	GORHAM	41.669406	-84.143296	62	30	8	15	0.53	1066.67	SAND
922062	13680		108		FULTON	GORHAM			57	31	8	20	0.40	800.00	SAND
943741	13626		108	SR	FULTON	GORHAM	41.66467	-84.15206	64	33	8	14	0.57	1142.86	SAND
612212	15069		OAK	DR	FULTON	GORHAM	41.666078	-84.154105	90	35	8	4	2.00	4000.00	SAND
440910			15-1	CR	FULTON	GORHAM	41.669725	-84.153973	87	36	8	20	0.40	800.00	SAND
747295	14023		15-1	CR	FULTON	GORHAM			103	55	8	20	0.40	800.00	SAND
410226			108	SR	FULTON	GORHAM	41.645325	-84.15184	200	60	8	20	0.40	800.00	SAND
93444			F	CR	FULTON	GORHAM	41.559414	-84.185021	214	70	8	10	0.80	1600.00	SAND
346893			20	USRT	FULTON	GORHAM			101	70	8	1	8.00	16000.00	SAND
348172			27	CR	FULTON	GORHAM	41.559929	-84.380216	55	2	9	45	0.20	400.00	SAND
810246			L	CR	FULTON	GORHAM			77	8	9	60	0.15	300.00	SAND
810212	16076		M	CR	FULTON	GORHAM			63	30	9	30	0.30	600.00	SAND
612221	13706		108	SR	FULTON	GORHAM			53	32	9	56	0.16	321.43	SAND
440938			108	SR	FULTON	GORHAM	41.667745	-84.152482	102	63	9	2	4.50	9000.00	SAND
328804			20A	USRT	FULTON	GORHAM	41.581494	-84.331757	69		10	7	1.43	2857.14	SAND
772683	11182		20	USRT	FULTON	GORHAM				3	10	20	0.50	1000.00	SAND
743475	13691		12	CR	FULTON	GORHAM			26	3	10	5	2.00	4000.00	SAND
772674	16850		K	CR	FULTON	GORHAM			27	4	10	15	0.67	1333.33	SAND
743469	12540		7/2	CR	FULTON	GORHAM			25	4	10	8	1.25	2500.00	SAND
772670	10250		S-4		FULTON	GORHAM			25	4	10	7	1.43	2857.14	SAND
872030	12295		10	CR	FULTON	GORHAM			27	6	10	26	0.38	769.23	SAND
772682	12767		11-2	CR	FULTON	GORHAM				6	10	16	0.63	1250.00	SAND
772680	17045		10-3	CR	FULTON	GORHAM			25	6	10	14	0.71	1428.57	SAND
772669	10230		16	CR	FULTON	GORHAM			25	6	10	13	0.77	1538.46	SAND
719618	11632		J		FULTON	GORHAM			25	6	10	10	1.00	2000.00	SAND
965091	11520		17	RD	FULTON	GORHAM	41.63318	-84.18263	47	7	10	33	0.30	606.06	SAND
772673	13750		11/2	CR	FULTON	GORHAM			29	11	10	18	0.56	1111.11	SAND
1012196	13017		16	CR	FULTON	GORHAM	41.65447	-84.17174	59	15	10	30	0.33	666.67	SAND
1008499	13790		120	SR	FULTON	GORHAM	41.70179	-84.12933	44	15	10	25	0.40	800.00	SAND
875786	11272		17	RD	FULTON	GORHAM			48	15	10	22	0.45	909.09	SAND
780392	14286		20	USRT	FULTON	GORHAM			42	15	10	15	0.67	1333.33	SAND
229228			N	CR	FULTON	GORHAM	41.654271	-84.168245	74	15	10	6	1.67	3333.33	SAND
372247			16	SR	FULTON	GORHAM			64	16	10	20	0.50	1000.00	SAND
775976	16320		L	CR	FULTON	GORHAM			50	16	10	8	1.25	2500.00	SAND
624458			N	CR	FULTON	GORHAM	41.654944	-84.136106	62	17	10	20	0.50	1000.00	SAND
941222	17860		MN	CR	FULTON	GORHAM			147	18	10	85	0.12	235.29	SAND
824990			DE	CR	FULTON	GORHAM			80	18	10	48	0.21	416.67	SAND
38666					FULTON	GORHAM	41.690379	-84.165485	73	18	10	10	1.00	2000.00	SAND
772656	15481		15-1		FULTON	GORHAM			34	18	10	7	1.43	2857.14	SAND
742955			20	USRT	FULTON	GORHAM			108	19	10	10	1.00	2000.00	SAND
742975			20	USRT	FULTON	GORHAM			90	20	10	55	0.18	363.64	SAND
346894			20	USRT	FULTON	GORHAM	41.669479	-84.147548	65	20	10	20	0.50	1000.00	SAND
852055	13386		14	CR	FULTON	GORHAM	41.66042	-84.13251		20	10	14	0.71	1428.57	SAND
964464	16725		T		FULTON	GORHAM			151	22	10	110	0.09	181.82	SAND
320882			108	SR	FULTON	GORHAM	41.668013	-84.15343	81	22	10	10	1.00	2000.00	SAND
320859			108	SR	FULTON	GORHAM	41.666966	-84.15236	77	26	10	4	2.50	5000.00	SAND
410213			108	SR	FULTON	GORHAM	41.667025	-84.151512	91	28	10	12	0.83	1666.67	SAND
754927	15508		12	RD	FULTON	GORHAM			200	30	10	25	0.40	800.00	SAND
1002621	16480		N	CR	FULTON	GORHAM	41.65142	-84.18082	175	32	10	98	0.10	204.08	SAND
922063	5150		24	CR	FULTON	GORHAM	41.54553	-84.32575	118	33	10	32	0.31	625.00	SAND
941187			120	SR	FULTON	GORHAM			156	35	10	95	0.11	210.53	SAND

WATER WELLS LOCATED SOUTHEAST OF THE BAND OF FLOWING WELLS

WELL LOG NO	ST NO	ST DIR CODE	STREET NAME	ST TYPE CODE	CNTY	TWP	LATITUDE	LONGITUDE	TOTAL DEPTH	WATER LEVEL	TEST RATE	DRAW DOWN	SPECIFIC CAPACITY	TRANSMISSITY	AQUIFER
1014378	16533		10-3	CR	FULTON	GORHAM	41.70759	-84.0716	182	52	10	45	0.22	444.44	SAND
632175			T	SR	FULTON	GORHAM	41.697284	-84.160287	76	57	10	10	1.00	2000.00	SAND
372250			108	SR	FULTON	GORHAM	41.667745	-84.152482	107	60	10	3	3.33	6666.67	SAND
624473			20	SR	FULTON	GORHAM	41.669211	-84.15562	216	70	10	60	0.17	333.33	SAND
941195	15161		20	USRT	FULTON	GORHAM	41.66871	-84.15557	218	75	10	80	0.13	250.00	SAND
839264	15010		20	USRT	FULTON	GORHAM	41.66906	-84.15262		87	10	12	0.83	1666.67	SAND
1012220	16449		2	SR	FULTON	GORHAM	41.543569	-84.18151	191	98	10	85	0.12	235.29	SAND
262117			16	CR	FULTON	GORHAM	41.663056	-84.172361	23	11	11	4	2.75	5500.00	SAND
872000	8413		20	USRT	FULTON	GORHAM	41.67088	-84.02441	27	5	12	26	0.46	923.08	SAND
372231			108	SR	FULTON	GORHAM	41.700621	-84.207336	157	7	12	20	0.60	1200.00	SAND
922054	14700		N	RD	FULTON	GORHAM			71	13	12	27	0.44	888.89	SAND
789368			6	CR	FULTON	GORHAM			114	16	12	80	0.15	300.00	SAND
980813	12979		16	CR	FULTON	GORHAM	41.64685	-84.17129	68	18	12	40	0.30	600.00	SAND
922070	14800		N	RD	FULTON	GORHAM			70	18	12	20	0.60	1200.00	SAND
624478			M	CR	FULTON	GORHAM	41.639502	-84.155196	80	20	12	25	0.48	960.00	SAND
653035	4881		24	CR	FULTON	GORHAM	41.541439	-84.326997	136	35	12	110	0.11	218.18	SAND
961497	16185		T	CR	FULTON	GORHAM			150	37	12	60	0.20	400.00	SAND
941189			AC	CR	FULTON	GORHAM			145	48	12	80	0.15	300.00	SAND
702941	5362		66	SR	FULTON	GORHAM			116	55	12	10	1.20	2400.00	SAND
839262	19335		20A	USRT	FULTON	GORHAM	41.57239	-84.2361	152	56	12	20	0.60	1200.00	SAND
1012209	1291		18	CR	FULTON	GORHAM	41.49023	-84.2118	145	58	12	45	0.27	533.33	SAND
910541			AC	CR	FULTON	GORHAM			162	65	12	75	0.16	320.00	SAND
995061			F/26	I	FULTON	GORHAM	41.55848	-84.36105	133	2	14	40	0.35	700.00	SAND
810247			16	CR	FULTON	GORHAM			85	18	14	45	0.31	622.22	SAND
793401	16300		L	CR	FULTON	GORHAM			55	20	14	11	1.27	2545.45	SAND
965090	22303		F	RD	FULTON	GORHAM	41.5577	-84.29337	127	37	14	18	0.78	1555.56	SAND
824984			25-2	CR	FULTON	GORHAM			111	3	15	10	1.50	3000.00	SAND
871990	16450		H	CR	FULTON	GORHAM	41.58757	-84.18219	27	4	15	27	0.56	1111.11	SAND
974450	13848		108	SR	FULTON	GORHAM	41.6667	-84.15205	89	4	15	1	15.00	30000.00	SAND
1005519			108	SR	FULTON	GORHAM	41.66386	-84.15298	80	8	15	35	0.43	857.14	SAND
789369			6	CR	FULTON	GORHAM			50	8	15	28	0.54	1071.43	SAND
980822	13416		120	SR	FULTON	GORHAM	41.70023	-84.12197	53	10	15	15	1.00	2000.00	SAND
824993	13691		108	SR	FULTON	GORHAM			76	15	15	15	1.00	2000.00	SAND
869539	13527		14-2	CR	FULTON	GORHAM	41.66209	-84.14266	90	18	15	35	0.43	857.14	SAND
910534	14627		120	SR	FULTON	GORHAM	41.70508	-84.14748	81	18	15	25	0.60	1200.00	SAND
731760			N	CR	FULTON	GORHAM			74	18	15	20	0.75	1500.00	SAND
816218	13386		14	RD	FULTON	GORHAM			71	19	15	20	0.75	1500.00	SAND
810203	13499		14-2	CR	FULTON	GORHAM			76	20	15	20	0.75	1500.00	SAND
951433	11309		U	CR	FULTON	GORHAM			166	20	15	15	1.00	2000.00	SAND
704406			26	CR	FULTON	GORHAM			85	20	15	15	1.00	2000.00	SAND
624474			M	CR	FULTON	GORHAM	41.639927	-84.166312	78	23	15	25	0.60	1200.00	SAND
440907			14-2	RD	FULTON	GORHAM	41.675218	-84.141912	94	28	15	20	0.75	1500.00	SAND
789362	15091		20	USRT	FULTON	GORHAM			71	30	15	10	1.50	3000.00	SAND
966268	15057		OAK	DR	FULTON	GORHAM	41.67667	-84.15556	80	34	15	15	1.00	2000.00	SAND
922056	23680		E	CR	FULTON	GORHAM	41.54342	-84.31972	109	34	15	12	1.25	2500.00	SAND
922057	23732		E	CR	FULTON	GORHAM	41.54342	-84.3207	113	34	15	12	1.25	2500.00	SAND
966272	15069		OAK	ST	FULTON	GORHAM	41.67528	-84.15472	87	34	15	6	2.50	5000.00	SAND
1012215	16952		16	CR	FULTON	GORHAM	41.71151	-84.17284	159	35	15	25	0.60	1200.00	SAND
789374			E	CR	FULTON	GORHAM			141	40	15	10	1.50	3000.00	SAND
961496	16520		12	CR	FULTON	GORHAM	41.70701	-84.09518	170	45	15	25	0.60	1200.00	SAND
810215	8979		K	CR	FULTON	GORHAM			165	45	15	15	1.00	2000.00	SAND
711659	10588		8/2	CR	FULTON	GORHAM			183	60	15	20	0.75	1500.00	SAND
949323	8943		BROOKSIDE	DR	FULTON	GORHAM	41.60235	-84.02881	156	66	15	20	0.75	1500.00	SAND
810204	15045		OAK	DR	FULTON	GORHAM	41.52917	-84.22618	80		15	10	1.50	3000.00	SAND
440929			T	SR	FULTON	GORHAM	41.695261	-84.197335	121	7	16	30	0.53	1066.67	SAND
839250	11031		18-1	RD	FULTON	GORHAM			125	21	18	18	1.00	2000.00	SAND
704425	15034		13-1	RD	FULTON	GORHAM			179	50	18	35	0.51	1028.57	SAND
539401			120	SR	FULTON	GORHAM	41.702383	-84.133062	43	15	20	6	3.33	6666.67	SAND
635240			20	SR	FULTON	GORHAM	41.668747	-84.184107	178	23	20	0	20.00	40000.00	SAND
758502	13818		108	SR	FULTON	GORHAM			92	38	20	35	0.57	1142.86	SAND
793391	22411		F	CR	FULTON	GORHAM			154	40	20	18	1.11	2222.22	SAND
931581	10588		8	CR	FULTON	GORHAM	41.6238	-84.01497	184	55	20	4	5.00	10000.00	SAND
931587	9272		8-1	CR	FULTON	GORHAM			199	61	20	10	2.00	4000.00	SAND
632196			26	CR	FULTON	GORHAM	41.550054	-84.361045	124	13	25	10	2.50	5000.00	SAND
632173			16	RD	FULTON	GORHAM	41.646499	-84.169818	77	15	25	5	5.00	10000.00	SAND
869530	16735		17	CR	FULTON	GORHAM	41.70917	-84.19268	130	18	25	50	0.50	1000.00	SAND
267447			14-2	CR	FULTON	GORHAM	41.700159	-84.143214	61	20	25	4	6.25	12500.00	SAND
825005	14809		20A	USRT	FULTON	GORHAM			127	1	30	25	1.20	2400.00	SAND
936047	14515		108	SR	FULTON	GORHAM	41.67542	-84.21076	108	3	30	25	1.20	2400.00	SAND
826594	2388		26	TR	FULTON	GORHAM			74	1	40	5	8.00	16000.00	SAND
961495	15710		14	CR	FULTON	GORHAM	41.69816	-84.12919	45	13	40	22	1.82	3636.36	SAND
662682			F	CR	FULTON	GORHAM	41.556792	-84.296308	155	41	40	15	2.67	5333.33	SAND
974151	26493		F-G	CR	FULTON	GORHAM	41.56434	-84.37069	83		40	8	5.00	10000.00	SAND
934086	5410		27	CR	FULTON	GORHAM	41.547532	-84.379784	110	2	45	16	2.81	5625.00	SAND
231718			2	SR	FULTON	GORHAM	41.52249	-84.35714	140	31	45	2	22.50	45000.00	SAND
974267	6370		27	CR	FULTON	GORHAM	41.56281	-84.38098	134	2	60	5	12.00	24000.00	SAND
943167	26949		EF	CR	FULTON	GORHAM	41.54999	-84.37963	108	2	75	3	25.00	50000.00	SAND
943168	26901		EF	CR	FULTON	GORHAM	41.55011	-84.37851	108	2	75	3	25.00	50000.00	SAND
966428	15710		14	CR	FULTON	GORHAM			208	53					SAND
262220			HJ	CR	FULTON	GORHAM	41.595548	-84.224746	154	17	2	150	0.01	26.67	SAND & CLAY
810249			20A	USRT	FULTON	GORHAM			92	15	3	65	0.05	92.31	SAND & CLAY
372245			M	RD	FULTON	GORHAM	41.640134	-84.164901	147	16	4	32	0.13	250.00	SAND & CLAY
910548	11535		18	CR	FULTON	GORHAM	41.63147	-84.20957	163	18	4	140	0.03	57.14	SAND & CLAY

WATER WELLS LOCATED SOUTHEAST OF THE BAND OF FLOWING WELLS

WELL LOG NO	ST NO	ST DIR CODE	STREET NAME	ST TYPE CODE	CNTY	TWP	LATITUDE	LONGITUDE	TOTAL DEPTH	WATER LEVEL	TEST RATE	DRAW DOWN	SPECIFIC CAPACITY	TRANSMISSITY	AQUIFER
920557	12687		16-3	RD	FULTON	GORHAM			26		7	7	1.00	2000.00	SAND & CLAY
2008465	11100		12	CR	FULTON	GORHAM			32.5	3	10	28	0.36	714.29	SAND & CLAY
852052	13303		108	SR	FULTON	GORHAM			80	26	10	46	0.22	434.78	SAND & CLAY
267411			ST	CR	FULTON	GORHAM	41.689567	-84.164941	75	20	15	2	7.50	15000.00	SAND & CLAY
697636			13	SR	FULTON	GORHAM			85	18	18	25	0.72	1440.00	SAND & CLAY
262224			20A	USRT	FULTON	GORHAM	41.572466	-84.175487	180	40	2	165	0.01	24.24	SAND & GAS
197972			20	CR	FULTON	GORHAM	41.566747	-84.246382	156	65	3	60	0.05	100.00	SAND & GAS
46316			20A	USRT	FULTON	GORHAM	41.572561	-84.303381	87	16	1	66	0.02	30.30	SAND & GRAVEL
372229			L	CR	FULTON	GORHAM	41.631249	-84.143592	219	55	1	90	0.01	22.22	SAND & GRAVEL
2023404	17675		H	CR	FULTON	GORHAM	41.586111	-84.205278	28	4	2	20	0.10	200.00	SAND & GRAVEL
173211			66	SR	FULTON	GORHAM	41.582292	-84.30769	78	12	2	15	0.13	266.67	SAND & GRAVEL
79791			20A	USRT	FULTON	GORHAM	41.573291	-84.228334	152	35	2	40	0.05	100.00	SAND & GRAVEL
93437			MN	CR	FULTON	GORHAM	41.643736	-84.197495	150	35	2	30	0.07	133.33	SAND & GRAVEL
79755					FULTON	GORHAM	41.667016	-84.176917	151	50	2	20	0.10	200.00	SAND & GRAVEL
372227			14-2	CR	FULTON	GORHAM	41.63455	-84.141416	203	55	2	70	0.03	57.14	SAND & GRAVEL
138188			108	SR	FULTON	GORHAM	41.628694	-84.151357	187	55	2	60	0.03	66.67	SAND & GRAVEL
943743	7433		17	RD	FULTON	GORHAM			160	59	2	20	0.10	200.00	SAND & GRAVEL
79785			2	SR	FULTON	GORHAM			163	65	2	40	0.05	100.00	SAND & GRAVEL
173223			16	CR	FULTON	GORHAM	41.673389	-84.17144	166	65	2	40	0.05	100.00	SAND & GRAVEL
38683			2	SR	FULTON	GORHAM	41.572643	-84.123433	138	90	2	30	0.07	133.33	SAND & GRAVEL
966419	15710		14	CR	FULTON	GORHAM	41.69122	-84.1305	238		2	0	2.00	4000.00	SAND & GRAVEL
38687					FULTON	GORHAM	41.673602	-84.220096	92	3	3	24	0.13	250.00	SAND & GRAVEL
2025844	11700		108	SR	FULTON	GORHAM	41.636111	-84.150278	27	5	3	8	0.38	750.00	SAND & GRAVEL
703120	17270		T		FULTON	GORHAM			90	9	3	20	0.15	300.00	SAND & GRAVEL
38681					FULTON	GORHAM	41.60181	-84.219205	128	9	3	4	0.75	1500.00	SAND & GRAVEL
262229			18	CR	FULTON	GORHAM	41.629836	-84.208559	116	18	3	96	0.03	62.50	SAND & GRAVEL
703112	16630		20	USRT	FULTON	GORHAM			134	23.5	3	31.5	0.10	190.48	SAND & GRAVEL
346865			L	RD	FULTON	GORHAM	41.630547	-84.083068	186	35	3	85	0.04	70.59	SAND & GRAVEL
344325			H J	RD	FULTON	GORHAM	41.594427	-84.058692	144	35	3	30	0.10	200.00	SAND & GRAVEL
775990	16330		H	CR	FULTON	GORHAM			180	40	3	80	0.04	75.00	SAND & GRAVEL
262118			14	CR	FULTON	GORHAM	41.625357	-84.134138	181	43	3	80	0.04	75.00	SAND & GRAVEL
509162			20	SR	FULTON	GORHAM	41.66775	-84.178062	153	45	3	55	0.05	109.09	SAND & GRAVEL
262221			10-2	CR	FULTON	GORHAM	41.60682	-84.068443	165	60	3	120	0.03	50.00	SAND & GRAVEL
941188			AC	CR	FULTON	GORHAM			175	60	3	110	0.03	54.55	SAND & GRAVEL
138164			108	SR	FULTON	GORHAM	41.568287	-84.133997	165	65	3	20	0.15	300.00	SAND & GRAVEL
138169			108	SR	FULTON	GORHAM	41.566562	-84.133993	162	65	3	10	0.30	600.00	SAND & GRAVEL
346189			17	CR	FULTON	GORHAM	41.585884	-84.19183	164	67	3	60	0.05	100.00	SAND & GRAVEL
973664	15462		14-2	CR	FULTON	GORHAM	41.69023	-84.14333	206	68	3	70	0.04	85.71	SAND & GRAVEL
974400	1539		20	USRT	FULTON	GORHAM	41.66836	-84.15813	221	75	3	45	0.07	133.33	SAND & GRAVEL
393355			C	CR	FULTON	GORHAM	41.513373	-84.274221	133		3	25	0.12	240.00	SAND & GRAVEL
703114	15170		16-3	CR	FULTON	GORHAM			117	6.5	4	55	0.07	145.45	SAND & GRAVEL
113062			108	SR	FULTON	GORHAM	41.690543	-84.209296	110	7	4	13	0.31	615.38	SAND & GRAVEL
206110			18	CR	FULTON	GORHAM	41.644133	-84.212436	129	8	4	5	0.80	1600.00	SAND & GRAVEL
229203			J	CR	FULTON	GORHAM	41.602178	-84.202843	22	12	4	6	0.67	1333.33	SAND & GRAVEL
206129			17	CR	FULTON	GORHAM	41.678486	-84.187724	129	14	4	15	0.27	533.33	SAND & GRAVEL
38656			2	SR	FULTON	GORHAM	41.578908	-84.247697	144	20	4	75	0.05	106.67	SAND & GRAVEL
372240			RS	CR	FULTON	GORHAM	41.67906	-84.081134	171	30	4	70	0.06	114.29	SAND & GRAVEL
93448			L	CR	FULTON	GORHAM	41.628128	-84.025405	133	32	4	15	0.27	533.33	SAND & GRAVEL
317845			BURLINGTON GARDENS	ST	FULTON	GORHAM	41.538232	-84.342668	100	33	4	30	0.13	266.67	SAND & GRAVEL
410219			10-2	CR	FULTON	GORHAM	41.610895	-84.065773	125	37	4	15	0.27	533.33	SAND & GRAVEL
79775			120	SR	FULTON	GORHAM			181	50	4	50	0.08	160.00	SAND & GRAVEL
138172			20A	USRT	FULTON	GORHAM	41.572163	-84.271404	148	55	4	10	0.40	800.00	SAND & GRAVEL
173204			L	CR	FULTON	GORHAM			191	55	4	10	0.40	800.00	SAND & GRAVEL
79786			20	USRT	FULTON	GORHAM			175	55	4	5	0.80	1600.00	SAND & GRAVEL
60219			D	CR	FULTON	GORHAM	41.533111	-84.257396	168	60	4	40	0.10	200.00	SAND & GRAVEL
197974			F	RD	FULTON	GORHAM	41.558777	-84.190093	177	64	4	64	0.06	125.00	SAND & GRAVEL
262105			120	SR	FULTON	GORHAM	41.711063	-84.175683	168	65	4	4	1.00	2000.00	SAND & GRAVEL
346870			H J	RD	FULTON	GORHAM	41.594678	-84.062623	146	70	4	20	0.20	400.00	SAND & GRAVEL
262101			20A	USRT	FULTON	GORHAM	41.57396	-84.149264	166	70	4	15	0.27	533.33	SAND & GRAVEL
772689	12825		11-2	CR	FULTON	GORHAM			25	3	5	18	0.28	555.56	SAND & GRAVEL
138166			108	SR	FULTON	GORHAM	41.671134	-84.210088	106	3	5	5	1.00	2000.00	SAND & GRAVEL
348153			20A	USRT	FULTON	GORHAM	41.586235	-84.35168	127	6	5	100	0.05	100.00	SAND & GRAVEL
93424			25	CR	FULTON	GORHAM	41.534218	-84.3475	135	15.5	5	2	2.50	5000.00	SAND & GRAVEL
198032			F	CR	FULTON	GORHAM	41.55732	-84.29841	170	32	5	50	0.10	200.00	SAND & GRAVEL
1007585	22522		A	RD	FULTON	GORHAM	41.4859	-84.29745	152	49	5	71	0.07	140.85	SAND & GRAVEL
267426			20	USRT	FULTON	GORHAM	41.668954	-84.170642	161	50	5	30	0.17	333.33	SAND & GRAVEL
46303					FULTON	GORHAM	41.500255	-84.16229	125	50	5	3	1.67	3333.33	SAND & GRAVEL
410243			17	CR	FULTON	GORHAM	41.621011	-84.190367	175	55	5	30	0.17	333.33	SAND & GRAVEL
720711	16400		N	CR	FULTON	GORHAM			179	60	5	20	0.25	500.00	SAND & GRAVEL
206104			108	SR	FULTON	GORHAM	41.568079	-84.133978	162	65	5	5	1.00	2000.00	SAND & GRAVEL
875785	15891		20	USRT	FULTON	GORHAM			173	68	5	42	0.12	238.10	SAND & GRAVEL
372218			18	CR	FULTON	GORHAM	41.658131	-84.209748	116	1	6	42	0.14	285.71	SAND & GRAVEL
93404			108	SR	FULTON	GORHAM	39.944605	-83.013421	121	5	6	3	2.00	4000.00	SAND & GRAVEL
38655			2	SR	FULTON	GORHAM	41.579787	-84.267178	144	11	6	45	0.13	266.67	SAND & GRAVEL
179113			14-2	CR	FULTON	GORHAM	41.709971	-84.143081	40	14	6	6	1.00	2000.00	SAND & GRAVEL
824968	16422		108	SR	FULTON	GORHAM			153	20	6	100	0.06	120.00	SAND & GRAVEL
974354	18401		J	CR	FULTON	GORHAM	41.60081	-84.24936	155	34	6	46	0.13	260.87	SAND & GRAVEL
943740	4321		21	RD	FULTON	GORHAM			144	62	6	15	0.40	800.00	SAND & GRAVEL
875775	201		SHORT BUEHRER	RD	FULTON	GORHAM	41.50739	-84.30818	110	47	7	25	0.28	560.00	SAND & GRAVEL
229208			66	SR	FULTON	GORHAM			85	4	8	20	0.40	800.00	SAND & GRAVEL
320872			108	SR	FULTON	GORHAM	41.690543	-84.209296	129	9	8	4	2.00	4000.00	SAND & GRAVEL
1012218	13493		18	CR	FULTON	GORHAM	41.659819	-84.21045	152	18	8	100	0.08	160.00	SAND & GRAVEL
717804	17353		HJ		FULTON	GORHAM			177	30	8	65	0.12	246.15	SAND & GRAVEL

WATER WELLS LOCATED SOUTHEAST OF THE BAND OF FLOWING WELLS

WELL LOG NO	ST NO	ST DIR CODE	STREET NAME	ST TYPE CODE	CNTY	TWP	LATITUDE	LONGITUDE	TOTAL DEPTH	WATER LEVEL	TEST RATE	DRAW DOWN	SPECIFIC CAPACITY	TRANSMISSITY	AQUIFER
793384	3525		WOODLANE	DR	FULTON	GORHAM			142	32	8	25	0.32	640.00	SAND & GRAVEL
974027	24584		B	CR	FULTON	GORHAM	41.50049	-84.33507	141	34	8	54	0.15	296.30	SAND & GRAVEL
1014389	18581		H	CR	FULTON	GORHAM	41.58651	-84.22325	153	45	8	48	0.17	333.33	SAND & GRAVEL
346172			20A	USRT	FULTON	GORHAM	41.570759	-84.241886	152	47	8	20	0.40	800.00	SAND & GRAVEL
1010329	1229		21	CR	FULTON	GORHAM	41.48783	-84.26953	146	60	8	40	0.20	400.00	SAND & GRAVEL
697630	18059		F	CR	FULTON	GORHAM			156	62	8	35	0.23	457.14	SAND & GRAVEL
1010320	2103		15	CR	FULTON	GORHAM	41.50225	-84.15375	124	64	8	24	0.33	666.67	SAND & GRAVEL
93436			108	SR	FULTON	GORHAM	41.67845	-84.2096	102	2	9	7	1.29	2571.43	SAND & GRAVEL
632169			108	SR	FULTON	GORHAM	41.665292	-84.200233	110	5	9	20	0.45	900.00	SAND & GRAVEL
742973			F G	CR	FULTON	GORHAM			115	3	10	20	0.50	1000.00	SAND & GRAVEL
772657	133770		8-2	RD	FULTON	GORHAM			30	5	10	10	1.00	2000.00	SAND & GRAVEL
320870			RS	CR	FULTON	GORHAM	41.674608	-84.223305	129	5.5	10	7	1.43	2857.14	SAND & GRAVEL
772667	9720		11	CR	FULTON	GORHAM			25	6	10	7	1.43	2857.14	SAND & GRAVEL
474258			N	CR	FULTON	GORHAM	41.654001	-84.200589	112	7	10	30	0.33	666.67	SAND & GRAVEL
697631	24348		F	CR	FULTON	GORHAM			83	8	10	35	0.29	571.43	SAND & GRAVEL
1002633	16506		108	SR	FULTON	GORHAM	41.70636	-84.20863	127	10	10	85	0.12	235.29	SAND & GRAVEL
346873			L	RD	FULTON	GORHAM	41.628691	-84.209755	178	15	10	2	5.00	10000.00	SAND & GRAVEL
47552					FULTON	GORHAM	41.701598	-84.136115	54	18	10	10	1.00	2000.00	SAND & GRAVEL
703124	8191		NR		FULTON	GORHAM			166	26	10	20	0.50	1000.00	SAND & GRAVEL
717808			H	TR	FULTON	GORHAM			150	30	10	90	0.11	222.22	SAND & GRAVEL
675350			23391-F	TR	FULTON	GORHAM			109	30	10	0	10.00	20000.00	SAND & GRAVEL
294381			U	CR	FULTON	GORHAM	40.049758	-83.930901	160	32	10	15	0.67	1333.33	SAND & GRAVEL
60210			20A	USRT	FULTON	GORHAM	41.573031	-84.270241	130	40	10	50	0.20	400.00	SAND & GRAVEL
644358			BC	CR	FULTON	GORHAM	41.507106	-84.332684	130	40	10	0	10.00	20000.00	SAND & GRAVEL
974335	15223		11-1	CR	FULTON	GORHAM	41.68764	-84.08053	173	43	10	90	0.11	222.22	SAND & GRAVEL
793389	1619		24	TR	FULTON	GORHAM			128	48	10	10	1.00	2000.00	SAND & GRAVEL
810233			K	CR	FULTON	GORHAM			175	50	10	45	0.22	444.44	SAND & GRAVEL
38667			20	SR	FULTON	GORHAM	41.709914	-84.17202	152	55	10	3	3.33	6666.67	SAND & GRAVEL
346866			M	RD	FULTON	GORHAM	41.639813	-84.144898	212	57	10	0	10.00	20000.00	SAND & GRAVEL
793407	3633		21	TR	FULTON	GORHAM			144	69	10	3	3.33	6666.67	SAND & GRAVEL
1008495	18871		C	CR	FULTON	GORHAM	41.51382	-84.22829	171	75	10	35	0.29	571.43	SAND & GRAVEL
758501			20	CR	FULTON	GORHAM			146	90	10	25	0.40	800.00	SAND & GRAVEL
267413			18	CR	FULTON	GORHAM	41.520093	-84.20943	228	94	10	5	2.00	4000.00	SAND & GRAVEL
160236			17	CR	FULTON	GORHAM	41.594044	-84.193419	167		10	20	0.50	1000.00	SAND & GRAVEL
410202			20	USRT	FULTON	GORHAM	41.668511	-84.212559	102	1.5	12	15	0.80	1600.00	SAND & GRAVEL
747299	7453		19	CR	FULTON	GORHAM			153	25	12	17	0.71	1411.76	SAND & GRAVEL
1005522	5735		21	CR	FULTON	GORHAM	41.55432	-84.27117	138	60	12	45	0.27	533.33	SAND & GRAVEL
1008459	3304		108	SR	FULTON	GORHAM	41.51988	-84.13339	178	65	12	30	0.40	800.00	SAND & GRAVEL
320885			108	SR	FULTON	GORHAM	41.68198	-84.211196	65		13	12	1.08	2166.67	SAND & GRAVEL
965089			G	RD	FULTON	GORHAM	41.5726	-84.3294	73	10	14	15	0.93	1866.67	SAND & GRAVEL
1010326	2117		24	CR	FULTON	GORHAM	41.50218	-84.32678	133	38	14	20	0.70	1400.00	SAND & GRAVEL
346176			FG	CR	FULTON	GORHAM	41.56533	-84.371568	68	4	15	15	1.00	2000.00	SAND & GRAVEL
148183			D	CR	FULTON	GORHAM	41.530188	-84.369063	138	18	15	40	0.38	750.00	SAND & GRAVEL
974457	16454		T	CR	FULTON	GORHAM	41.69817	-84.18204	151	27	15	12	1.25	2500.00	SAND & GRAVEL
974243	3512		WOOD LANE	DR	FULTON	GORHAM	41.52173	-84.34982	170	31	15	25	0.60	1200.00	SAND & GRAVEL
941186			120	SR	FULTON	GORHAM			156	35	15	65	0.23	461.54	SAND & GRAVEL
717801	8628		17-2	CR	FULTON	GORHAM			163	40	15	30	0.50	1000.00	SAND & GRAVEL
632200			17	CR	FULTON	GORHAM	41.616384	-84.192889	169	40	15	20	0.75	1500.00	SAND & GRAVEL
1014726	21887		US 20 ALT		FULTON	GORHAM	41.5707	-84.28445	129	41	15	25	0.60	1200.00	SAND & GRAVEL
974323	13885		108	SR	FULTON	GORHAM	41.66737	-84.15232	199	45	15	40	0.38	750.00	SAND & GRAVEL
974573	23642		D	CR	FULTON	GORHAM	41.52933	-84.31842	155	45	15	7	2.14	4285.71	SAND & GRAVEL
839232			24	CR	FULTON	GORHAM			118	48	15	2	7.50	15000.00	SAND & GRAVEL
861353	16577		12	CR	FULTON	GORHAM	41.70787	-84.09558	185	54	15	35	0.43	857.14	SAND & GRAVEL
793420	1444		20	CR	FULTON	GORHAM			151	60	15	2	7.50	15000.00	SAND & GRAVEL
677047			F	CR	FULTON	GORHAM			137	65	15	30	0.50	1000.00	SAND & GRAVEL
93440			2/20A	USRT	FULTON	GORHAM	41.572927	-84.133278	165	65	15	1	15.00	30000.00	SAND & GRAVEL
800145	16645		L	CR	FULTON	GORHAM			202	68	15	1	15.00	30000.00	SAND & GRAVEL
810209	19227		C	CR	FULTON	GORHAM			159	70	15	10	1.50	3000.00	SAND & GRAVEL
943189	14071		15-1	CR	FULTON	GORHAM			222	73	15	15	1.00	2000.00	SAND & GRAVEL
974410	16756		2	SR	FULTON	GORHAM	41.32778	-84.11159	185	87	15	12	1.25	2500.00	SAND & GRAVEL
965080	26350		2	SR	FULTON	GORHAM	41.52143	-84.36818	117	30	16	20	0.80	1600.00	SAND & GRAVEL
1007597	14688		16-3	RD	FULTON	GORHAM	41.677433	-84.18795	133	16	18	10	1.80	3600.00	SAND & GRAVEL
698780	13179		108	SR	FULTON	GORHAM			144	101	18	15	1.20	2400.00	SAND & GRAVEL
824972			F	CR	FULTON	GORHAM			129	3	20	40	0.50	1000.00	SAND & GRAVEL
869559	16815		T	CR	FULTON	GORHAM	41.696977	-84.189382	123	22	20	25	0.80	1600.00	SAND & GRAVEL
129132			F	CR	FULTON	GORHAM	41.558249	-84.294902	151	30	20	50	0.40	800.00	SAND & GRAVEL
789366	19419		H	CR	FULTON	GORHAM			145	35	20	35	0.57	1142.86	SAND & GRAVEL
793424	14639		ST	RD	FULTON	GORHAM			186	53	20	10	2.00	4000.00	SAND & GRAVEL
839249	21104		20	USRT	FULTON	GORHAM			143	58	20	10	2.00	4000.00	SAND & GRAVEL
731767			C	CR	FULTON	GORHAM			169	72	20	10	2.00	4000.00	SAND & GRAVEL
995056	26984		EF	RD	FULTON	GORHAM	41.55093	-84.3762	79	4	21	1	21.00	42000.00	SAND & GRAVEL
995055	26984		EF	RD	FULTON	GORHAM	41.5504	-84.3778	103	5	21	1	21.00	42000.00	SAND & GRAVEL
875778	22375		H	CR	FULTON	GORHAM	41.5867	-84.29509	107	10.5	21	4	5.25	10500.00	SAND & GRAVEL
965097	3522		WESTWOOD	DR	FULTON	GORHAM	41.52267	-84.35308	133	30	21	3	7.00	14000.00	SAND & GRAVEL
758519	17595		T	CR	FULTON	GORHAM	41.696633	-84.203501	174	6	25	40	0.63	1250.00	SAND & GRAVEL
677041			19	CR	FULTON	GORHAM			149	25	25	0	25.00	50000.00	SAND & GRAVEL
974115	16447		16-3		FULTON	GORHAM	41.70381	-84.19009	190	29	25	18	1.39	2777.78	SAND & GRAVEL
635236			13	RD	FULTON	GORHAM	41.645317	-84.113692	186	45	25	5	5.00	10000.00	SAND & GRAVEL
974404	24303		B	CR	FULTON	GORHAM	41.49961	-84.33132	125	50	25	5	5.00	10000.00	SAND & GRAVEL
922061	25051		20A	USRT	FULTON	GORHAM	41.58371	-84.34364	124	1	28	4	7.00	14000.00	SAND & GRAVEL
810244			EF	CR	FULTON	GORHAM			134	1	30	10	3.00	6000.00	SAND & GRAVEL
635219			DE	RD	FULTON	GORHAM	41.53848	-84.379567	117	1	30	0	30.00	60000.00	SAND & GRAVEL
635213			24	CR	FULTON	GORHAM	41.580248	-84.32688	124	3	30	30	1.00	2000.00	SAND & GRAVEL

WATER WELLS LOCATED SOUTHEAST OF THE BAND OF FLOWING WELLS

WELL LOG NO	ST NO	ST DIR CODE	STREET NAME	ST TYPE CODE	CNTY	TWP	LATITUDE	LONGITUDE	TOTAL DEPTH	WATER LEVEL	TEST RATE	DRAW DOWN	SPECIFIC CAPACITY	TRANSMISSITY	AQUIFER
632174			19	CR	FULTON	GORHAM			98	5	30	15	2.00	4000.00	SAND & GRAVEL
662693	5450		26	TR	FULTON	GORHAM			126	8	30	20	1.50	3000.00	SAND & GRAVEL
853043	7442		25-2	CR	FULTON	GORHAM			109	10	30	15	2.00	4000.00	SAND & GRAVEL
632156			25	RD	FULTON	GORHAM	41.552353	-84.343745	115	17	30	10	3.00	6000.00	SAND & GRAVEL
632168			20	USRT	FULTON	GORHAM	41.670682	-84.076057	178	35	30	5	6.00	12000.00	SAND & GRAVEL
632195			19	CR	FULTON	GORHAM	41.660172	-84.228723	102	5	35	5	7.00	14000.00	SAND & GRAVEL
638479			F	CR	FULTON	GORHAM	41.558484	-84.311467	99	30	35	3	11.67	23333.33	SAND & GRAVEL
973862	17595		T	CR	FULTON	GORHAM	41.69589	-84.20336	164	12	40	14	2.86	5714.29	SAND & GRAVEL
782109	15450		16-3	CR	FULTON	GORHAM			128	13	40	2	20.00	40000.00	SAND & GRAVEL
974160	14834		16-3	CR	FULTON	GORHAM	41.6798	-84.180874	125	16	40	12	3.33	6666.67	SAND & GRAVEL
974629	19778		H	CR	FULTON	GORHAM	41.48593	-84.24368	151	20	40	30	1.33	2666.67	SAND & GRAVEL
957539	16691		TU	CR	FULTON	GORHAM			138	24	40	0	40.00	80000.00	SAND & GRAVEL
79757					FULTON	GORHAM			15	4	50	3	16.67	33333.33	SAND & GRAVEL
973670	15450		16-3	CR	FULTON	GORHAM	41.68845	-84.18858	125	19	50	0	50.00	100000.00	SAND & GRAVEL
908142	15167		16-3	RD	FULTON	GORHAM			125	27	50	2	25.00	50000.00	SAND & GRAVEL
782118	5380		2K	CR	FULTON	GORHAM			108	33	50	1	50.00	100000.00	SAND & GRAVEL
644339			14	RD	FULTON	GORHAM	41.688218	-84.134161	205	65	50	10	5.00	10000.00	SAND & GRAVEL
698806			22	CR	FULTON	GORHAM			152	73	50	0	50.00	100000.00	SAND & GRAVEL
9926095					FULTON	GORHAM	41.488127	-84.340101	105	9	60	10	6.00	12000.00	SAND & GRAVEL
632124			BC	CR	FULTON	GORHAM	41.50569	-84.332085	130	41	60	1	60.00	120000.00	SAND & GRAVEL
768237	5350		C	TR	FULTON	GORHAM			79	1	75	0	75.00	150000.00	SAND & GRAVEL
820593	15491		14-2	RD	FULTON	GORHAM			197	60	75	0	75.00	150000.00	SAND & GRAVEL
947358	5410		27	CR	FULTON	GORHAM	41.54794	-84.38069	100	2	80	2	40.00	80000.00	SAND & GRAVEL
800061	17270		T	RD	FULTON	GORHAM			108	8	80	0	80.00	160000.00	SAND & GRAVEL
262111			17	CR	FULTON	GORHAM	41.617986	-84.189107	20	4	100	8	12.50	25000.00	SAND & GRAVEL
328805			24	CR	FULTON	GORHAM	41.523933	-84.326727	138	46	100	5	20.00	40000.00	SAND & GRAVEL
206145			108	SR	FULTON	GORHAM	41.568079	-84.133978	164	65	2	40	0.05	100.00	SAND & ROCK
908179	24391		B	RD	FULTON	GORHAM			136	65	15	3	5.00	10000.00	SAND/GRAVEL/SHALE
680508			20	USRT	FULTON	GORHAM			265	78	25	20	1.25	2500.00	SAND/GRAVEL/SHALE
723245			L	CR	FULTON	GORHAM			217	69	30	5	6.00	12000.00	SAND/GRAVEL/SHALE
730204	26027		E	TR	FULTON	GORHAM			150	12	50	0	50.00	100000.00	SAND/GRAVEL/SHALE
886835	2210		25	CR	FULTON	GORHAM	41.5033	-84.34179	147	42	50	2	25.00	50000.00	SAND/GRAVEL/SHALE
858420	2817		T 3	CR	HENRY	DAMASCUS	41.4508	-83.91834	138	63	5	125	0.04	80.00	GRAVEL
1013857			7	CR	HENRY	DAMASCUS	41.25606	-83.5994	45	23	7	8	0.88	1750.00	GRAVEL
893941	5144		V	CR	HENRY	DAMASCUS				30	10	15	0.67	1333.33	GRAVEL
775981	517		S	CR	HENRY	DAMASCUS			33	3	15	25	0.60	1200.00	GRAVEL
841070	-2043		W	RD	HENRY	DAMASCUS			26	4	2	6	0.33	666.67	GRAVEL & CLAY
1008172			4	CR	HENRY	DAMASCUS			77	47	7	53	0.13	264.15	GRAVEL & CLAY
250042			COUNTY LINE	RD	HENRY	DAMASCUS	41.486986	-83.88991	61	10	10	40	0.25	500.00	GRAVEL & CLAY
604213			U	CR	HENRY	DAMASCUS			60	45	10	5	2.00	4000.00	GRAVEL & SAND
909576	4304		U-4	CR	HENRY	DAMASCUS	41.46553	-83.94509	25	20		0			SAND
989424	323		2	CR	HENRY	DAMASCUS			20	2	2	12	0.17	333.33	SAND
2001701	6599		W	CR	HENRY	DAMASCUS			22	3.5	2	10	0.20	400.00	SAND
841060	3562		U	CR	HENRY	DAMASCUS			26	4.5	2	12.5	0.16	320.00	SAND
927361	6638		V-3	CR	HENRY	DAMASCUS	41.47982	-83.99204	27	5	2	25	0.08	160.00	SAND
2007181	3076		U-4	CR	HENRY	DAMASCUS	41.460833	-83.927778	26	5	2	10	0.20	400.00	SAND
502147			4	CR	HENRY	DAMASCUS			75	30	2	51	0.04	78.43	SAND
965441	2859		V	RD	HENRY	DAMASCUS	41.47667	-83.92417	28	2	3	15	0.20	400.00	SAND
2003537	81		1-D		HENRY	DAMASCUS	41.435	-83.88972	28	3	3	13	0.23	461.54	SAND
989421	3123		V	CR	HENRY	DAMASCUS	41.476389	-83.931111	21	3	3	10	0.30	600.00	SAND
2002916	636		4-A	CR	HENRY	DAMASCUS	41.475	-83.94167	28.6	3	3	10	0.30	600.00	SAND
965415	356		I-D		HENRY	DAMASCUS			25	3	3	8	0.38	750.00	SAND
927355	785		3	CR	HENRY	DAMASCUS	41.42546	-83.9553	28	4	3	26	0.12	230.77	SAND
2023411	2521		U	CR	HENRY	DAMASCUS	41.457897	-83.912835	27	4	3	21	0.14	285.71	SAND
944076	623		4	CR	HENRY	DAMASCUS			25	4	3	10	0.30	600.00	SAND
965417			U1374		HENRY	DAMASCUS			28	4	3	10	0.30	600.00	SAND
965410	944		7	CR	HENRY	DAMASCUS			27	5	3	10	0.30	600.00	SAND
2022853	4169		V	CR	HENRY	DAMASCUS	41.4725	-83.94	27	5	3	10	0.30	600.00	SAND
927390	7		U-6	CR	HENRY	DAMASCUS	0	0	26	6	3	10	0.30	600.00	SAND
2005530	50		1-D	TR	HENRY	DAMASCUS	41.449722	-83.898333	28	6	3	9.5	0.32	631.58	SAND
965407	517		W	CR	HENRY	DAMASCUS			27	6	3	2	1.50	3000.00	SAND
841063			4	CR	HENRY	DAMASCUS			28	7	3	18	0.17	333.33	SAND
2020650	118		1D	TR	HENRY	DAMASCUS	41.445833	-83.8925	29	7	3	6	0.50	1000.00	SAND
810868	333		U	CR	HENRY	DAMASCUS			26	10	3	42	0.07	142.86	SAND
914593	1109		U	CR	HENRY	DAMASCUS	41.45839	-83.88507	27	4	4	22	0.18	363.64	SAND
1018856	770		3	CR	HENRY	DAMASCUS	41.425311	-83.921829	15	4	4	0	4.00	8000.00	SAND
914577	231		U-4	CR	HENRY	DAMASCUS	0	0	27	6	4	25	0.16	320.00	SAND
872040	3681		V	CR	HENRY	DAMASCUS	41.47257	-83.93498	29	6	4	25	0.16	320.00	SAND
841055	6733		V	CR	HENRY	DAMASCUS			29	8	4	16	0.25	500.00	SAND
964479	6859		W	CR	HENRY	DAMASCUS			82	18	4	64	0.06	125.00	SAND
841062	-6586		V	CR	HENRY	DAMASCUS			26	3.7	5	20	0.25	500.00	SAND
927363	4219		V	CR	HENRY	DAMASCUS	41.47254	-83.94499	27	4	5	27	0.19	370.37	SAND
927354	712		3	CR	HENRY	DAMASCUS	41.42572	-83.95454	26	4	5	25	0.20	400.00	SAND
772688	3420		V	CR	HENRY	DAMASCUS			26	4	5	17	0.29	588.24	SAND
927398	942		3	RD	HENRY	DAMASCUS			27	4	5	15	0.33	666.67	SAND
2017670	413		V	CR	HENRY	DAMASCUS	41.475833	-83.941389	27.5	4	5	7	0.71	1428.57	SAND
841061	-6632		V	CR	HENRY	DAMASCUS			26	4.5	5	20	0.25	500.00	SAND
841068	5722		U	RD	HENRY	DAMASCUS			26	5	5	17	0.29	588.24	SAND
904032	232		V 1	CR	HENRY	DAMASCUS			27	5	5	10	0.50	1000.00	SAND
872003	3520		U	CR	HENRY	DAMASCUS	41.45834	-83.93196	27	6	5	26	0.19	384.62	SAND
872001	3563		U	CR	HENRY	DAMASCUS	41.45806	-83.93277	27	7	5	25	0.20	400.00	SAND
872036	5837		W	CR	HENRY	DAMASCUS			30	9	5	25	0.20	400.00	SAND
410229			7	CR	HENRY	DAMASCUS	41.426675	-83.998729	44	24	5	5	1.00	2000.00	SAND

WATER WELLS LOCATED SOUTHEAST OF THE BAND OF FLOWING WELLS

WELL LOG NO	ST NO	ST DIR CODE	STREET NAME	ST TYPE CODE	CNTY	TWP	LATITUDE	LONGITUDE	TOTAL DEPTH	WATER LEVEL	TEST RATE	DRAW DOWN	SPECIFIC CAPACITY	TRANSMISSITY	AQUIFER
932112	1676		V	CR	HENRY	DAMASCUS	41.47289	-83.89629	89	70	5	0	5.00	10000.00	SAND
772679	518		V	CR	HENRY	DAMASCUS			27	4	6	15	0.40	800.00	SAND
1005562	3060		V	CR	HENRY	DAMASCUS	41.458017	-83.923183	17	4	6	0	6.00	12000.00	SAND
1005568	906		7	RD	HENRY	DAMASCUS			19	5	6	0	6.00	12000.00	SAND
824960	510		6-C	CR	HENRY	DAMASCUS			65	30	6	35	0.17	342.86	SAND
960407	4264		T	CR	HENRY	DAMASCUS	41.4445	-83.94617	98	45	6	0	6.00	12000.00	SAND
922654	1028		T3	CR	HENRY	DAMASCUS	41.45143	-83.8836	122	70	6	80	0.08	150.00	SAND
921745	1577		T-3	CR	HENRY	DAMASCUS	41.45111	-83.89427	156	100	6	0	6.00	12000.00	SAND
914578	731		T 1	CR	HENRY	DAMASCUS			27		6	25	0.24	480.00	SAND
1018316	6513		V-3		HENRY	DAMASCUS	41.47835	-83.9895	18	6	7	0	7.00	14000.00	SAND
1018327	1355		NEAPOLIS-WATERVILLE		HENRY	DAMASCUS	0	0	18	6	7	0	7.00	14000.00	SAND
974136	6733		V	CR	HENRY	DAMASCUS	41.47189	-83.9939	18	9	7	6	1.17	2333.33	SAND
1018315	2043		W	RD	HENRY	DAMASCUS	41.487	-83.903383	17	5	8	0	8.00	16000.00	SAND
963396	316		ID		HENRY	DAMASCUS	41.448533	-83.891467	26	3	10	0	10.00	20000.00	SAND
772671	192		V	CR	HENRY	DAMASCUS			26	4	10	11	0.91	1818.18	SAND
872016	272		U-6	CR	HENRY	DAMASCUS	0	0	27	6	10	25	0.40	800.00	SAND
871997	1165		U	CR	HENRY	DAMASCUS			27	6	10	25	0.40	800.00	SAND
1012200	673		5	CR	HENRY	DAMASCUS	41.45325	-83.97163	55	35	10	10	1.00	2000.00	SAND
960450	272		1D	CR	HENRY	DAMASCUS	41.44773	-83.892	138	90	10	0	10.00	20000.00	SAND
872007	1128		U		HENRY	DAMASCUS			27	3	12	26	0.46	923.08	SAND
393028			24	SR	HENRY	DAMASCUS			54	22	12	23	0.52	1043.48	SAND
921746	825		1	CR	HENRY	DAMASCUS			118	90	12	0	12.00	24000.00	SAND
871991	3521		U-4		HENRY	DAMASCUS	0	0	27	3	15	27	0.56	1111.11	SAND
960419	2043	W	W	CR	HENRY	DAMASCUS	41.48682	-83.90332	70	42	15	0	15.00	30000.00	SAND
922660	108		3	TR	HENRY	DAMASCUS			157	90	20	10	2.00	4000.00	SAND
180877			24	SR	HENRY	DAMASCUS			54	20	2	10	0.20	400.00	SAND & GRAVEL
2010680	6613		S	CR	HENRY	DAMASCUS	41.433056	-83.997778	33	12	3	7	0.43	857.14	SAND & GRAVEL
344345			4	CR	HENRY	DAMASCUS			68	42	3	20	0.15	300.00	SAND & GRAVEL
115432					HENRY	DAMASCUS	41.443988	-83.981578	68	32	8	4	2.00	4000.00	SAND & GRAVEL
93432					HENRY	DAMASCUS			70	32	8	1	8.00	16000.00	SAND & GRAVEL
346871			V	RD	HENRY	DAMASCUS			74	34	8	25	0.32	640.00	SAND & GRAVEL
454773			FULTON HENRY COUNTY		HENRY	DAMASCUS			69	22	30	3	10.00	20000.00	SAND & GRAVEL
965408	3466		V	CR	HENRY	DAMASCUS	41.47285	-83.93087	26	3	2	11	0.18	363.64	SAND & SILT
927359	4177		V	CR	HENRY	DAMASCUS	41.47255	-83.94431	27	5	5	26	0.19	384.62	SAND & SILT
883174	19098		34	SR	WILLIAMS	SUPERIOR	41.47785	-84.45737	103	15	40	2	20.00	40000.00	CLAY & GRAVEL
947401	3464		19	CR	WILLIAMS	SUPERIOR	41.46299	-84.45887	60	18	50	6	8.33	16666.67	CLAY & GRAVEL
908137	5856		19	RD	WILLIAMS	SUPERIOR			118	25	60	4	15.00	30000.00	CLAY & GRAVEL
774347			GALENG	DR	WILLIAMS	SUPERIOR			136	10	4	125	0.03	64.00	GRAVEL
973884	3083		22	CR	WILLIAMS	SUPERIOR	41.45766	-84.40046	155	47	6	60	0.10	200.00	GRAVEL
919219	2711		20	CR	WILLIAMS	SUPERIOR	41.45203	-84.43853	91	15	7	55	0.13	254.55	GRAVEL
267421	20849		34	SR	WILLIAMS	SUPERIOR	41.478296	-84.422588	108	11	8	30	0.27	533.33	GRAVEL
667710	5730		19-50	CR	WILLIAMS	SUPERIOR	41.496534	-84.447581	78	5	10	0	10.00	20000.00	GRAVEL
308445			191	SR	WILLIAMS	SUPERIOR			65	18	10	10	1.00	2000.00	GRAVEL
308446			34	SR	WILLIAMS	SUPERIOR			92	18	10	4	2.50	5000.00	GRAVEL
348166			34	SR	WILLIAMS	SUPERIOR			98	18	10	0	10.00	20000.00	GRAVEL
562519			19-50	CR	WILLIAMS	SUPERIOR	41.498106	-84.440001	92	18	10	0	10.00	20000.00	GRAVEL
650275	4594		2	SR	WILLIAMS	SUPERIOR	41.478118	-84.413291	103	22	10	0	10.00	20000.00	GRAVEL
973935	22033		C	CR	WILLIAMS	SUPERIOR	41.45672	-84.39873	88	44	10	1	10.00	20000.00	GRAVEL
775985	5312		20-50	CR	WILLIAMS	SUPERIOR			66	10	12	20	0.60	1200.00	GRAVEL
348160			191/34	SR	WILLIAMS	SUPERIOR			68	18	20	20	1.00	2000.00	GRAVEL
414676	1978		A-22	CR	WILLIAMS	SUPERIOR	41.441466	-84.406146	113	28	20	4	5.00	10000.00	GRAVEL
973949	4138		23-50	CR	WILLIAMS	SUPERIOR	41.4776	-84.367616	143	40	20	6	3.33	6666.67	GRAVEL
808669			D/19	CR	WILLIAMS	SUPERIOR			85	17	50	0	50.00	100000.00	GRAVEL
756555	20318		34	SR	WILLIAMS	SUPERIOR	41.478197	-84.432743	110	8	60	10	6.00	12000.00	GRAVEL
716159	19098		34	SR	WILLIAMS	SUPERIOR	41.47772	-84.456958	105	24	60	2	30.00	60000.00	GRAVEL
689636			34	SR	WILLIAMS	SUPERIOR	41.469566	-84.37496	122	43	70	43	1.63	3255.81	GRAVEL
759325	2633		20	RD	WILLIAMS	SUPERIOR			95	13	15	23	0.65	1304.35	GRAVEL & CLAY
500101			6	SR	WILLIAMS	SUPERIOR	41.44167	-84.405724	100	27	15	3	5.00	10000.00	GRAVEL & SHALE
680524			34	SR	WILLIAMS	SUPERIOR	41.46894	-84.374942	132	45	18	15	1.20	2400.00	GRAVEL & SHALE
973907	21302		B-50	CR	WILLIAMS	SUPERIOR	41.4476	-84.412	90	29	20	0	20.00	40000.00	GRAVEL & SHALE
697467			34	SR	WILLIAMS	SUPERIOR			121	42	50	10	5.00	10000.00	GRAVEL/SAND
974473	4696		24D	CR	WILLIAMS	SUPERIOR	41.4828	-84.35127	170	40	5	50	0.10	200.00	SAND
964462	2866		2350	CR	WILLIAMS	SUPERIOR	41.45457	-84.37063	105	21	6	100	0.06	120.00	SAND
974270	1509		22-A	CR	WILLIAMS	SUPERIOR	41.434	-84.40373	82	52	6	10	0.60	1200.00	SAND
374112			19-50	CR	WILLIAMS	SUPERIOR	41.493213	-84.446503	118	18	10	25	0.40	800.00	SAND
180341	19729		6	USRT	WILLIAMS	SUPERIOR	41.442315	-84.444686	112	13	15	2	7.50	15000.00	SAND
742970			T	CR	WILLIAMS	SUPERIOR			135	15	20	30	0.67	1333.33	SAND
624469			CARPENTER	RD	WILLIAMS	SUPERIOR	41.432014	-84.342	105	40	20	15	1.33	2666.67	SAND
635220	19688		D	CR	WILLIAMS	SUPERIOR	41.470501	-84.445798	102	6	25	0	25.00	50000.00	SAND
500127	21133		2	SR	WILLIAMS	SUPERIOR	41.513526	-84.414389	148	28	25	24	1.04	2083.33	SAND
772445			C	CR	WILLIAMS	SUPERIOR			88	20	35	3	11.67	23333.33	SAND
651260	19478		34	SR	WILLIAMS	SUPERIOR	41.477618	-84.448124	123	16	40	3	13.33	26666.67	SAND
826504	5326		19-50	CR	WILLIAMS	SUPERIOR			118	18	75	1	75.00	150000.00	SAND
231204			CURTIS/HORTON	SR	WILLIAMS	SUPERIOR	41.501657	-84.429315	124	7	150	60	2.50	5000.00	SAND
973895			66	SR	WILLIAMS	SUPERIOR			85	36	20	4	5.00	10000.00	SAND & CLAY
1010317	4467		2275	CR	WILLIAMS	SUPERIOR	41.48007	-84.38605	148	34	3	76	0.04	78.95	SAND & GRAVEL
1005116	22324		E-50	RD	WILLIAMS	SUPERIOR	0	0	152	36	4	64	0.06	125.00	SAND & GRAVEL
308443			34	SR	WILLIAMS	SUPERIOR			122	18	5	60	0.08	166.67	SAND & GRAVEL
974377	1359		22-A	CR	WILLIAMS	SUPERIOR	41.43188	-84.40208	80	25	5	40	0.13	250.00	SAND & GRAVEL
875796	2231		191		WILLIAMS	SUPERIOR			98	26	5	40	0.13	250.00	SAND & GRAVEL
231205			34	SR	WILLIAMS	SUPERIOR			106	9	6	15	0.40	800.00	SAND & GRAVEL
1005119	20748		34	SR	WILLIAMS	SUPERIOR	41.476662	-84.425007	129	20	6	40	0.15	300.00	SAND & GRAVEL
965081	3923		191	SR	WILLIAMS	SUPERIOR	41.469279	-84.413389	144	37	6	53	0.11	226.42	SAND & GRAVEL

WATER WELLS LOCATED SOUTHEAST OF THE BAND OF FLOWING WELLS

WELL LOG NO	ST NO	ST DIR CODE	STREET NAME	ST TYPE CODE	CNTY	TWP	LATITUDE	LONGITUDE	TOTAL DEPTH	WATER LEVEL	TEST RATE	DRAW DOWN	SPECIFIC CAPACITY	TRANSMISSITY	AQUIFER
624470	23796		23-50	CR	WILLIAMS	SUPERIOR	41.507183	-84.365568	85	30	8	40	0.20	400.00	SAND & GRAVEL
1010324			C/22-75	I	WILLIAMS	SUPERIOR	41.456048	-84.38698	147	36	8	65	0.12	246.15	SAND & GRAVEL
557005			19	CR	WILLIAMS	SUPERIOR	41.450815	-84.436884	61	8	10	30	0.33	666.67	SAND & GRAVEL
424132			D	CR	WILLIAMS	SUPERIOR	41.470526	-84.44469	85	9	10	0	10.00	20000.00	SAND & GRAVEL
229584			34	SR	WILLIAMS	SUPERIOR			98	11	10	30	0.33	666.67	SAND & GRAVEL
308407	0		191	SR	WILLIAMS	SUPERIOR	41.51223	-84.431728	138	12	10	10	1.00	2000.00	SAND & GRAVEL
308423			2	SR	WILLIAMS	SUPERIOR	41.513535	-84.411651	142	16	10	10	1.00	2000.00	SAND & GRAVEL
775998			20-50	CR	WILLIAMS	SUPERIOR			97	17	10	25	0.40	800.00	SAND & GRAVEL
873208	3206		20	RD	WILLIAMS	SUPERIOR			116	19	10	26	0.38	769.23	SAND & GRAVEL
620994			191	SR	WILLIAMS	SUPERIOR	41.478118	-84.413291	95	20	10	0	10.00	20000.00	SAND & GRAVEL
661821	3093		191	SR	WILLIAMS	SUPERIOR	41.45769	-84.409674	75	24	10	0	10.00	20000.00	SAND & GRAVEL
793402	3344		IOK9	CR	WILLIAMS	SUPERIOR			133	34	10	15	0.67	1333.33	SAND & GRAVEL
974612	5032		22	CR	WILLIAMS	SUPERIOR	41.485889	-84.400233	138	39	10	5	2.00	4000.00	SAND & GRAVEL
808632	5730		19-50	CR	WILLIAMS	SUPERIOR			115	20	12	0	12.00	24000.00	SAND & GRAVEL
922074	2057		191	SR	WILLIAMS	SUPERIOR	41.44286	-84.40675	79	25	14	5	2.80	5600.00	SAND & GRAVEL
965104	5267		2275	RD	WILLIAMS	SUPERIOR			140	36	14	18	0.78	1555.56	SAND & GRAVEL
687315			34	SR	WILLIAMS	SUPERIOR	41.478809	-84.438153	72	2	15	25	0.60	1200.00	SAND & GRAVEL
1014390	21542		E-50	CR	WILLIAMS	SUPERIOR	41.49237	-84.40832	103	18	15	45	0.33	666.67	SAND & GRAVEL
793382	5727		20-50	CR	WILLIAMS	SUPERIOR			72	18	15	6	2.50	5000.00	SAND & GRAVEL
825022			F-50	CR	WILLIAMS	SUPERIOR			136	23	15	40	0.38	750.00	SAND & GRAVEL
439253			6	SR	WILLIAMS	SUPERIOR	41.441362	-84.457392	86	25	15	5	3.00	6000.00	SAND & GRAVEL
476428	6098		19	CR	WILLIAMS	SUPERIOR	41.501271	-84.458591	114	27	15	20	0.75	1500.00	SAND & GRAVEL
677029			34	USRT	WILLIAMS	SUPERIOR	41.478283	-84.423942	119	28	15	10	1.50	3000.00	SAND & GRAVEL
910545			22-75	CR	WILLIAMS	SUPERIOR			127	30	15	75	0.20	400.00	SAND & GRAVEL
651263			A-50	CR	WILLIAMS	SUPERIOR	41.431524	-84.419043	45	30	15	10	1.50	3000.00	SAND & GRAVEL
1010331	3075		23-50	RD	WILLIAMS	SUPERIOR	41.45779	-84.37086	84	30	15	4	3.75	7500.00	SAND & GRAVEL
839244	5352		23-50	RD	WILLIAMS	SUPERIOR			107	32	18	14	1.29	2571.43	SAND & GRAVEL
1007584	6586		1950	CR	WILLIAMS	SUPERIOR	41.508617	-84.445917	115	12	20	2	10.00	20000.00	SAND & GRAVEL
839251	19233		F	CR	WILLIAMS	SUPERIOR			101	22	20	15	1.33	2666.67	SAND & GRAVEL
974021	20576		6	USRT	WILLIAMS	SUPERIOR	41.44115	-84.42776	98	27	20	18	1.11	2222.22	SAND & GRAVEL
677039	6841		19-50	CR	WILLIAMS	SUPERIOR	41.512274	-84.448939	129	15	25	0	25.00	50000.00	SAND & GRAVEL
789377			F-50	CR	WILLIAMS	SUPERIOR			112	23	25	25	1.00	2000.00	SAND & GRAVEL
840515	5416		19	CR	WILLIAMS	SUPERIOR			107	24	25	4	6.25	12500.00	SAND & GRAVEL
2055645	20919		6	USRT	WILLIAMS	SUPERIOR	41.44291	-84.4198	112	25	25	75	0.33	666.67	SAND & GRAVEL
745111			20	RD	WILLIAMS	SUPERIOR			66	30	25	2	12.50	25000.00	SAND & GRAVEL
512576			23-50	CR	WILLIAMS	SUPERIOR	41.46057	-84.371698	138	26	30	21	1.43	2857.14	SAND & GRAVEL
973886	4114		23-50	CR	WILLIAMS	SUPERIOR	41.4729	-84.36956	105	30	30	6	5.00	10000.00	SAND & GRAVEL
632171	21356		C	CR	WILLIAMS	SUPERIOR	41.455659	-84.412468	80	30	30	5	6.00	12000.00	SAND & GRAVEL
974262	24455		F	CR	WILLIAMS	SUPERIOR	41.5013	-84.35222	155	40	30	10	3.00	6000.00	SAND & GRAVEL
840536	19748		D	CR	WILLIAMS	SUPERIOR			100	10	40	4	10.00	20000.00	SAND & GRAVEL
897879	3776		20-50	RD	WILLIAMS	SUPERIOR	41.467387	-84.427185	111	11	40	2	20.00	40000.00	SAND & GRAVEL
2004928	19238		D	CR	WILLIAMS	SUPERIOR	41.47001	-84.45403	109	18	40	30	1.33	2666.67	SAND & GRAVEL
974613	5329		191	SR	WILLIAMS	SUPERIOR	41.490264	-84.4144	111	27	40	1	40.00	80000.00	SAND & GRAVEL
845747	23183		C	RD	WILLIAMS	SUPERIOR			94	35	40	0	40.00	80000.00	SAND & GRAVEL
680509	22928		E-50	CR	WILLIAMS	SUPERIOR	41.492131	-84.381873	122	38	50	22	2.27	4545.45	SAND & GRAVEL
17773					WILLIAMS	SUPERIOR	41.502443	-84.427024	85	4	55	18	3.06	6111.11	SAND & GRAVEL
962672	4532		19	CR	WILLIAMS	SUPERIOR	41.47975	-84.458	62	20	70	2	35.00	70000.00	SAND & GRAVEL
685267	19225		D	CR	WILLIAMS	SUPERIOR	41.471177	-84.454838	104	13	75	15	5.00	10000.00	SAND & GRAVEL
939485	3274		19	CR	WILLIAMS	SUPERIOR	41.46027	-84.45886	101	18	75	1	75.00	150000.00	SAND & GRAVEL
910723	19392		D	CR	WILLIAMS	SUPERIOR	41.470599	-84.451736	109	13	90	1	90.00	180000.00	SAND & GRAVEL
886747	3206		20	CR	WILLIAMS	SUPERIOR	41.45942	-84.43815	112	21	50	1	50.00	100000.00	SAND/GRAVEL/CLAY
								Maximum	265	101	700	221	100	200000	
								Minimum	10	1	1	0	0.01	19	
								Average	91	27	20	22	5.22	10449	

11.0 APPENDIX C: FLOWING WELLS COMPLETED IN THE FLOWING WELL ZONE

WATER WELLS LOCATED WITHIN THE BAND OF FLOWING WELLS

WELL LOG NO	ST NO	STREET NAME	ST TYPE CODE	CNTY	TWP	LATITUDE	LONGITUDE	TOTAL DEPTH	CASE LENGTH	TEST RATE	DRAW DOWN	SPECIFIC CAPACITY	TRANSMISSITY	AQUIFER TYPE
198323				Williams	Brady	41.55359	-84.390252	77	77		10			SAND
892074	1759	NEY-WILLIAMS CENTER	RD	Defiance	Farmer	41.41475	-84.581965	146	141	1	30	0.03	66.67	SAND AND GRAVEL
267227		12	CR	Williams	Center	41.42976	-84.593556	85	82	5	60	0.08	166.67	SAND AND GRAVEL
396595	5515	BUCKSKIN	RD	Defiance	Hicksville	41.325	-84.718529	135	0	4	37	0.11	216.22	SHALE
768270	7045	2	SR	Defiance	Hicksville	41.33668	-84.690544	121	101	7	50	0.14	280.00	SAND AND GRAVEL
768270	7045	2	SR	Defiance	Hicksville	41.33668	-84.690544	121	101	7	50	0.14	280.00	SAND AND GRAVEL
63309		SHADY SHORES	DR	Williams	Northwest	41.67729	-84.727292	110	107	13	80	0.16	325.00	SAND
241880		EF	CR	Fulton	Swan Creek	41.55247	-83.921791	40	34	5	30	0.17	333.33	GRAVEL
372239		20	USRT	Fulton	Gorham	41.67793	-84.234613	134	103	8	45	0.18	355.56	GRAVEL
38252	3819	JERICHO	RD	Defiance	Hicksville	41.26709	-84.750812	56	56	2	10	0.20	400.00	SAND
852986	2904	JERICHO	RD	Defiance	Hicksville	41.26672	-84.768081	89	42	7	30	0.23	466.67	GRAVEL
113084		N	CR	Fulton	Gorham	41.65422	-84.234541	101	100	1	4	0.25	500.00	SAND
484929	11655	ROSEDALE	RD	Defiance	Mark	41.27219	-84.68929	87	87	10	38	0.26	526.32	GRAVEL
2013964	8366	FOUNTAIN	ST	Defiance	Mark	41.28085	-84.66262	74	69	15	50	0.30	600.00	SAND AND GRAVEL
910741	11732	23	RD	Fulton	Franklin	41.63348	-84.306237	121	116	20	50	0.40	800.00	GRAVEL
229243		L	CR	Fulton	Franklin	41.62351	-84.276435	130	130	5	10	0.50	1000.00	SAND AND GRAVEL
638497	8629	18	SR	Defiance	Mark	41.29634	-84.657379	93	93	10	20	0.50	1000.00	SAND
141997	8897	18	SR	Defiance	Mark	41.29639	-84.657312	79	79	14	25	0.56	1120.00	GRAVEL
206128		20	USRT	Fulton	Gorham	41.67676	-84.258697	95	97	3	5	0.60	1200.00	GRAVEL
875769	21520	N	CR	Fulton	Gorham	41.65262	-84.27856	66	63	20	30	0.67	1333.33	SAND AND GRAVEL
684628	210	WALNUT	DR	Williams	Pulaski	41.50849	-84.510545	135	135	15	20	0.75	1500.00	SAND AND GRAVEL
615671	0	49	SR	Defiance	Hicksville	41.31502	-84.747082	165	165	10	10	1.00	2000.00	SAND AND GRAVEL
607722		19	RD	Williams	Jefferson	41.52521	-84.459843	107	107	21	20	1.05	2100.00	SAND AND GRAVEL
656286		20A	USRT	Fulton	German	41.58557	-84.358535	110	110	20	17	1.18	2352.94	SAND AND GRAVEL
620991	7592	HUBER	RD	Defiance	Mark	41.33966	-84.67543	88	88	40	28	1.43	2857.14	SAND AND GRAVEL
883061	11089	249	SR	Defiance	Farmer	41.38349	-84.60995	93	87	30	20	1.50	3000.00	SAND AND GRAVEL
206103		6	USRT	Henry	Napoleon	41.40604	-84.175104	35	35	5	3	1.67	3333.33	GRAVEL
598051		HOLLYWOOD	DR	Williams	Northwest	41.67398	-84.724775	44	42	20	12	1.67	3333.33	SAND AND GRAVEL
38665		20	SR	Fulton	Chesterfield	41.66665	-84.218169	122	120	4	2	2.00	4000.00	SAND AND GRAVEL
329023	10465	BREININGER	RD	Defiance	Mark	41.2894	-84.668993	97	98	20	10	2.00	4000.00	GST
308402	0	191	SR	Williams	Brady	41.55025	-84.434383	100	15	20	10	2.00	4000.00	SAND
308402	0	191	SR	Williams	Brady	41.55025	-84.434383	100	97	20	10	2.00	4000.00	SAND
738256	4333	FOUNTAIN	ST	Defiance	Hicksville	41.28166	-84.740238	75	80	20	9	2.22	4444.44	SAND AND GRAVEL
557048	7543	2	SR	Defiance	Hicksville	41.33033	-84.700561	77	77	40	18	2.22	4444.44	SAND AND GRAVEL
908174	26201	20A	USRT	Fulton	German	41.58604	-84.365569	124	120	25	11	2.27	4545.45	SAND AND GRAVEL
953741	9319	BREININGER	RD	Defiance	Mark	41.30606	-84.669228	74	69	60	25	2.40	4800.00	SAND AND GRAVEL
661843		COUNTY LINE	RD	Williams	Center	41.42713	-84.587593	75	72	25	10	2.50	5000.00	SAND AND GRAVEL
886824	14700	21	CR	Fulton	Gorham	41.67693	-84.26901	63	60	30	12	2.50	5000.00	SAND AND GRAVEL
943114	20138	I-50	CR	Williams	Brady	41.54986	-84.436022	50	47	45	18	2.50	5000.00	CLG
393360		LOCKPORT	RD	Williams	Brady	41.54789	-84.447483	80	77	50	20	2.50	5000.00	GRAVEL
2035918	9647	WONDERLY	RD	Defiance	Mark	41.30101	-84.6498	82.5	22	50	20	2.50	5000.00	SAND AND GRAVEL
2035918	9647	WONDERLY	RD	Defiance	Mark	41.30101	-84.6498	82.5	77.5	50	20	2.50	5000.00	SAND AND GRAVEL
730221		H	CR	Williams	Jefferson	41.52789	-84.460574	125	120	50	20	2.50	5000.00	SAND AND GRAVEL
598055	12650	WILLIAMS-DEFIANCE COUNTY LINE	RD	Defiance	Farmer	41.4266	-84.580493	93	91	35	12	2.92	5833.33	SAND AND GRAVEL
229229		T	CR	Fulton	Gorham	41.69652	-84.234557	90	85	6	2	3.00	6000.00	SAND
38673		66	SR	Fulton	Franklin	41.62369	-84.327193	102	102	6	2	3.00	6000.00	SAND AND GRAVEL
661752	10058	BUCKSKIN	RD	Defiance	Mark	41.32506	-84.629688	72	69	15	5	3.00	6000.00	SAND AND GRAVEL
33610		NETTLE LAKE		Williams	Northwest	41.67763	-84.726237	187	180	18	6	3.00	6000.00	SAND
267432		20A	USRT	Fulton	German	41.58032	-84.331541	78	75	30	10	3.00	6000.00	SAND AND GRAVEL
702937	8312	25	CR	Fulton	Franklin	41.59121	-84.342157	107	104	20	6	3.33	6666.67	GRAVEL
840525	26165	FG	CR	Fulton	German	41.56448	-84.364985	91	86	40	12	3.33	6666.67	GCL
953422	7221	2	JCT	Defiance	Hicksville	41.33439	-84.69465		25	40	12	3.33	6666.67	
883063	11775	TIM BETTS	RD	Defiance	Hicksville	41.27036	-84.746843	85	80	60	17	3.53	7058.82	SAND AND GRAVEL
439274	9598	19-50	CR	Williams	Brady	41.55156	-84.447834	50	50	40	11	3.64	7272.73	SAND AND GRAVEL
527002	8907	WONDERLY	RD	Defiance	Mark	41.31166	-84.649709	102	102	40	11	3.64	7272.73	SAND AND GRAVEL
812194	11757	BREININGER	RD	Defiance	Mark	41.27036	-84.669304		64	10	2.5	4.00	8000.00	SAND AND GRAVEL
268555		18	CR	Williams	Jefferson	41.52149	-84.477468	148	150	40	10	4.00	8000.00	GRAVEL
826507	10209	23	CR	Williams	Brady	41.56038	-84.381765	124	119	25	6	4.17	8333.33	SAND
863593	2852	JERICHO	RD	Defiance	Hicksville	41.26666	-84.769135	50	47	45	10	4.50	9000.00	GRAVEL
701378	5352	27	CR	Fulton	German	41.54719	-84.377777	75	75	75	16	4.69	9375.00	SAND AND GRAVEL
197994		56	CR	Williams	Brady	41.55038	-84.444448	39	39	12	2.5	4.80	9600.00	SAND AND GRAVEL
661837		A	CR	Williams	Center	41.4271	-84.578732	75	72	25	5	5.00	10000.00	SSI
427985	0	CASEBEER MILLER	RD	Defiance	Hicksville	41.26728	-84.78611	123	125	25	5	5.00	10000.00	GRAVEL
512558	2210	JERICHO	RD	Defiance	Hicksville	41.26686	-84.781619	42	42	30	6	5.00	10000.00	SAND AND GRAVEL
701445	4296	JERICHO	RD	Defiance	Hicksville	41.26669	-84.741417	60	60	40	8	5.00	10000.00	SAND AND GRAVEL
2009881	9376	BREININGER	RD	Defiance	Mark	41.30543	-84.669953	69	64	80	15	5.33	10666.67	SAND AND GRAVEL
620967	8943	21	CR	Williams	Brady	41.54582	-84.420187	62	62	50	9	5.56	11111.11	SAND AND GRAVEL
138152				Williams	Brady	41.56164	-84.404419	73	70	9	1.5	6.00	12000.00	SAND
557049	0	CASEBEER MILLER	RD	Defiance	Hicksville	41.27606	-84.786136	91	91	60	10	6.00	12000.00	GRAVEL
826598	9598	19-50	CR	Williams	Brady	41.55169	-84.44782	64	60	40	6	6.67	13333.33	SAND AND GRAVEL
2029679	11152	TIM BETTS	RD	Defiance	Hicksville	41.27969	-84.74764	84	79	100	15	6.67	13333.33	SAND AND GRAVEL
685262	14938	BEERBOWER	RD	Defiance	Washington	41.3979	-84.55618	72	72	70	10	7.00	14000.00	SAND AND GRAVEL
2045876	11475	CLEMMER	RD	Defiance	Hicksville	41.27435	-84.73722	80	25	30	4	7.50	15000.00	SAND AND GRAVEL
2045876	11475	CLEMMER	RD	Defiance	Hicksville	41.27435	-84.73722	80	75	30	4	7.50	15000.00	SAND AND GRAVEL
326321	0	49	SR	Defiance	Hicksville	41.3128	-84.747272	172	166	8	0	8.00	16000.00	SAND

WATER WELLS LOCATED WITHIN THE BAND OF FLOWING WELLS

WELL LOG NO	ST NO	STREET NAME	ST TYPE CODE	CNTY	TWP	LATITUDE	LONGITUDE	TOTAL DEPTH	CASE LENGTH	TEST RATE	DRAW DOWN	SPECIFIC CAPACITY	TRANSMISSITY	AQUIFER TYPE
641676	7481	2	SR	Defiance	Hicksville	41.33154	-84.700098	96	96	40	5	8.00	16000.00	GRAVEL
852998	22867	20	USRT	Fulton	Gorham	41.67387	-84.30503		60	40	5	8.00	16000.00	CLA
632142		19-50	CR	Williams	Brady	41.54131	-84.44973	53	53	200	25	8.00	16000.00	SAND AND GRAVEL
661839		E-50	CR	Williams	Pulaski	41.49325	-84.50073	160	156	50	6	8.33	16666.67	SAND AND GRAVEL
782125	1661	BEHNFELDT	RD	Defiance	Washington	41.41734	-84.57336	60	55	35	4	8.75	17500.00	SAND AND GRAVEL
782125	1661	BEHNFELDT	RD	Defiance	Washington	41.41734	-84.57336	60	55	35	4	8.75	17500.00	SAND AND GRAVEL
661755	4087	BEHNFELDT	RD	Defiance	Washington	41.38219	-84.57297	125	121	45	5	9.00	18000.00	SAND AND GRAVEL
667727	1261	BEHNFELDT	RD	Defiance	Washington	41.41817	-84.57353	52	52	10	0	10.00	20000.00	GRAVEL
745086		H	RD	Williams	Jefferson	41.52873	-84.471764	128	128	10	0	10.00	20000.00	GRAVEL
853033	20047	H-50	RD	Williams	Brady	41.53632	-84.438091	102	99	50	5	10.00	20000.00	SAND AND GRAVEL
693961	8564	18	SR	Defiance	Mark	41.29576	-84.65853	86	86	60	6	10.00	20000.00	GRAVEL
914887	20750	LM	RD	Fulton	Franklin	41.63098	-84.263019	115	110	100	10	10.00	20000.00	GST
2002453	9511	BREININGER	RD	Defiance	Mark	41.30287	-84.66879	71	66	200	20	10.00	20000.00	SAND AND GRAVEL
849790	11398	249	SR	Defiance	Farmer	41.38324	-84.60422	114	114	20	1.7	11.76	23529.41	SAND AND GRAVEL
720721	9629	19-50	CR	Williams	Brady	41.55194	-84.449083	47	47	50	4	12.50	25000.00	GRAVEL
973656	20186	50	CR	Williams	Brady	41.54995	-84.43545	121	118	70	5	14.00	28000.00	GRAVEL
624454		22-75	CR	Williams	Brady	41.5378	-84.382789	127	127	15	0	15.00	30000.00	SAND AND GRAVEL
632108	19875	H-50	CR	Williams	Brady	41.53675	-84.441651	68	68	45	3	15.00	30000.00	SAND AND GRAVEL
966333	22927	J	CR	Williams	Brady	41.55822	-84.382	80	75	50	3	16.67	33333.33	GRAVEL
974512	1439	15	SR	Defiance	Washington	41.42101	-84.54508	120	116	75	4	18.75	37500.00	SAND AND GRAVEL
962670	14693	20	CR	Fulton	Gorham	41.68177	-84.248166	80	76	60	3	20.00	40000.00	SAND AND GRAVEL
873191	304	OLD FARM	TRL	Williams	Pulaski	41.48932	-84.52184	122	119	60	3	20.00	40000.00	GRAVEL
826584	9222	KITTERMAN	RD	Defiance	Mark	41.31748	-84.645843	94	91	80	4	20.00	40000.00	GRAVEL
367170		O	TP	Williams	Brady	41.60373	-84.39661	175	137	300	15	20.00	40000.00	GRAVEL
922433	14693	20	CR	Fulton	Gorham	41.67741	-84.249209	104	100	70	3	23.33	46666.67	GRAVEL
966276		I 50		Williams	Brady	41.54932	-84.437	95	92	50	2	25.00	50000.00	GRAVEL
852967	8975	21	CR	Williams	Brady	41.54233	-84.419572	61	57	30	0	30.00	60000.00	GRAVEL
651286	8629	18	SR	Defiance	Mark	41.29689	-84.657428	93	93	60	2	30.00	60000.00	SAND AND GRAVEL
661427	10534	CLEMMER	RD	Defiance	Hicksville	41.2874	-84.755487	98	98	60	2	30.00	60000.00	SAND AND GRAVEL
820595	9666	19-50	CR	Williams	Brady	41.55255	-84.446175	42	37	100	3	33.33	66666.67	SAND AND GRAVEL
372208		20	CR	Fulton	Gorham	41.66576	-84.2493	102	102	400	10	40.00	80000.00	GRAVEL
9986078		PERRY	ST	Williams	Pulaski	41.46809	-84.538476	120	10	1200	28	42.86	85714.29	GRAVEL
910701	14980	20	CR	Fulton	Gorham	41.68146	-84.248287	93	90	150	3	50.00	100000.00	GRAVEL
782128		H-50	RD	Williams	Jefferson	41.53528	-84.475168	61	58	60	1	60.00	120000.00	GRAVEL
644373		H-50	RD	Williams	Jefferson	41.5353	-84.469467	72	72	60	0	60.00	120000.00	SAND AND GRAVEL
484911	2231	DEFIANCE-PAULDING COUNTY LINE	RD	Defiance	Hicksville	41.25268	-84.78119	85	85	60	0	60.00	120000.00	SAND AND GRAVEL
2054825	12126	CASEBEER MILLER		Defiance	Hicksville	41.26496	-84.78609	96	30	70	0	70.00	140000.00	GRAVEL
2054825	12126	CASEBEER MILLER		Defiance	Hicksville	41.26496	-84.78609	96	91	70	0	70.00	140000.00	GRAVEL
661414		127	SR	Williams	Pulaski	41.48775	-84.524722	127	127	75	0	75.00	150000.00	GRAVEL
9986076		PERRY	ST	Williams	Pulaski	41.46828	-84.538399	122	102	1500	20	75.00	150000.00	GRAVEL
926327	11482	WILLIAMS-DEFIANCE COUNTY LINE	RD	Defiance	Farmer	41.42646	-84.603185	85	82	80	0	80.00	160000.00	GRAVEL
795432		15/SCOTT	RD	Defiance	Washington	41.41199	-84.537987	115	77	80	0	80.00	160000.00	SAND
934147	8763	18	CR	Williams	Jefferson	41.53968	-84.47814	60	56	100	0	100.00	200000.00	SAND AND GRAVEL
667709	5197	127	SR	Williams	Pulaski	41.49228	-84.513181	127	127	100	0	100.00	200000.00	GRAVEL
808655	129	MILL	ST	Williams	Pulaski	41.51029	-84.510678	90	43	200	0	200.00	400000.00	SAND AND GRAVEL
512598	8643	WONDERLY	RD	Defiance	Mark	41.31557	-84.647955	104	104		0			SAND AND GRAVEL
44317	0	127	SR	Williams	Pulaski	41.4941	-84.512079	149	149		0			GRAVEL
136127	12993	WINCHESTER	RD	Fulton	Franklin	41.58849	-84.370639	61	10		0			SAND
136127	12993	WINCHESTER	RD	Fulton	Franklin	41.58849	-84.370639	61	58		0			SAND
							Maximum	187	180	1500	80	200.00	400000	
							Minimum	35	0	1	0	0.03	67	
							Average	93	84	**69**	**12**	**15.45**	**30899**	

12.0 APPENDIX D: WELL LOGS CROSS SECTION A-A' DEFIANCE COUNTY

DNR 7802.93
TYPE OR USE PEN
SELF TRANSCRIBING
PRESS HARD

WELL LOG AND DRILLING REPORT

788032

Ohio Department of Natural Resources, Divison of Water
1939 Fountain Square Drive, Columbus, Ohio 43224 Phone (614) 265-6739
Permit Number 929

COUNTY Williams TOWNSHIP Jefferson SECTION/LOT No. (CIRCLE ONE)

OWNER/BUILDER (CIRCLE ONE OR BOTH) Russel E Faor PROPERTY ADDRESS 17398 Rd I-50 W. Unity (ADDRESS OF WELL LOCATION A)

LOCATION OF PROPERTY Co Rd I-50 1/2 mi W. of US. 127 on S. Side

CONSTRUCTION DETAILS

CASING Borehole Diameter 2 7/8 in.

[X] Diameter 5 in. Length 66 ft. Wall Thickness .237 in.
[2] Diameter ____ in. Length ____ ft. Wall Thickness ____ in.

Type: [1] [2] Steel [1] [2] Galv. [X] [2] PVC [1] [2] Other ____

Joints: [1] [2] Threaded [1] [2] Welded [X] [2] Solvent [1] [2] Other ____

Liner: Length ____ Type ____ Wall Thickness ____ in.

SCREEN

Type (wire wrapped) louvered, etc.) ____ Material Stainless
Length 4 ft. Diameter 3 in.
Set between 66 ft. and 70 ft. Slot .018

GROUT

Material Bentonite Volume used 100 lbs
Method of installation ____
Depth: placed from ____ ft. to ____ ft.

GRAVEL PACK (Filter Pack)

Material ____ Volume used ____
Method of installation ____
Depth: placed from ____ ft. to ____ ft.

Pitless Device [X] Adapter [ ] Preassembled unit
Use of Well Domestic
[X] Rotary [ ] Cable [ ] Augered [ ] Driven [ ] Dug [ ] Other ____
Date of Completion 10-20-93

WELL LOG*

INDICATE DEPTH(S) AT WHICH WATER IS ENCOUNTERED.

Show color, texture, hardness, and formation: sandstone, shale, limestone, gravel, clay, sand, etc.	From	To
Topsoil	0	1
Yellow Clay	1	15
Blue Clay & Gravel	15	60
Gravel	60	70

RECEIVED
MAY 24 1994
DEPT. NAT. RESOURCES
DIV. OF WATER

WELL TEST

[ ] Bailing [ ] Pumping* [ ] Other ____
Test rate ____ gpm Duration of test ____ hrs.
Drawdown ____ ft.
Measured from: [X] top of casing [ ] ground level [ ] Other ____
Static Level (depth to water) 10 ft. Date: 10-20-93
Quality (clear, cloudy, taste, odor) Clear Slight Iron Taste

*(Attach a copy of the pumping test record, per section 1521.05, ORC)

PUMP

Type of pump ____ Capacity ____ gpm
Pump set at ____ ft.
Pump installed by ____

SKETCH SHOWING WELL LOCATION

Show distances well lies from numbered state highways, street intersections, county roads, etc.

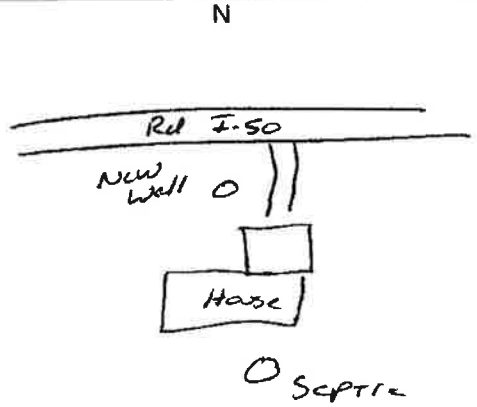

*If additional space is needed to complete well log, use next consecutively numbered form.

I hereby certify the information given is accurate and correct to the best of my knowledge.

Drilling Firm Caston's Well Service
Signed Michael Caston
Address 07-702 Rd 16 7013
Date 4-28-94
City, State, Zip Bryan, Ohio 43506
ODH Registration Number 2044

Completion of this form is required by section 1521.05, Ohio Revised Code - file within 30 days after completion of drilling.
ORIGINAL COPY TO - ODNR, DIVISION OF WATER, 1939 FOUNTAIN SQ. DRIVE, COLS., OHIO 43224
Blue - Customer's copy Pink - Driller's copy Green - Local Health Dept. copy

DNR 7802.96

TYPE OR USE PEN
SELF TRANSCRIBING
PRESS HARD

WELL LOG AND DRILLING REPORT

Ohio Department of Natural Resources
Divison of Water, 1939 Fountain Square Drive
Columbus, Ohio 43224-9971 Voice (614) 265-6739 Fax (614) 447-9503

 934147

WELL LOCATION

County WILLIAMS Township JEFFERSON

Owner

Owner/Builder (Circle One or Both) TERRY FORBES (First / Last)

Address of Well Location 03763 CO RD 18 (Number / Street Name)

City WEST UNITY Zip Code +4 43570

Permit No. 2451 Section/Lot No. (Circle One or Both) 26 Section

Location of Well in State Plane coordinates, if available: Use of Well

N ☐ X 0.00 +/- ____ ft. or m

S ☐ Y 0.00 +/- ____ ft. or m

Elevation of Well 0.00 +/- ____ ft. or m

Datum Plain: ☐ NAD27 NAD83 Elevation Source

Source of Coordinates: ☐ GPS ☐ Survey ☒ Other

Sketch a map showing distance well lies from numbered state highways, street intersections, county roads, buildings or other notable landmarks. If latitude and longitude are available please include here: Lat: ° ' " Long: ° ' "

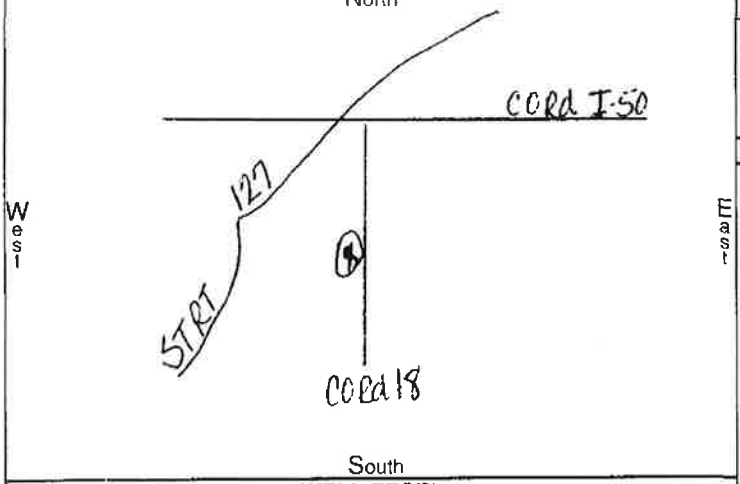

WELL TEST*

Pre-Pumping Static Level FLOWS ft. Date 10/20/01

Measured from: ☐ Top of Casing ☒ Ground Level ☐ Other

☒ Air ☐ Bailing ☐ Pumping* ☐ Other

Test Rate 100 gpm Duration of Test 1 hrs.

Feet of Drawdown 0 ft. Sustainable Yield 100 gpm

*(Attach a copy of the pumping test record, per section 1521.05, ORC)

Is Copy Attached? ☐ Yes ☒ No Flowing Well? ☒ Yes ☐ No

Quality LIGHT SULPHUR

PUMP/PITLESS

Type of pump Capacity 0 gpm

Pump set at 0 ft. Pitless Type

Pump installed by

I hereby certify the information given is accurate and correct to the best of my knowledge.

Drilling Firm WATSON WELL DRILLING, INC.

Address 13580 Rd. C

City, State, Zip Bryan, OH 43506

Signed Thomas Watson Date 10/23/10

ODH Registration Number 822

CONSTRUCTION DETAILS

☒ Rotary ☐ Cable ☐ Augered ☐ Driven ☐ Other

BOREHOLE/CASING (measured from ground surface)

1 ☒ Borehole Diameter 8 inches Depth 60 ft.

Casing Diameter 5 in. Length 56 ft. Thickness SDR21 in.

2 ☒ Borehole Diameter inches Depth ft.

Casing Diameter in. Length ft. Thickness in.

Casing Height Above Ground 1 ft.

Type	1 ☐ 2 ☐	Steel	1 ☐ 2 ☐	Galv.	1 ☒ 2 ☐	PVC	1 ☐ 2 ☒ Other
Joints	1 ☐ 2 ☐	Threaded	1 ☐ 2 ☐	Welded	1 ☒ 2 ☐	Solvent	1 ☐ 2 ☒ Other

SCREEN

Diameter 4 Slot Size 20 Screen Length 4 ft.

Type WIRE WRAPPED Material STAINLESS

Set Between 56 ft. and 60 ft.

GRAVEL PACK (Filter Pack)

Material/Size PEA GRAVEL Volume/Weight Used 36 GAL

Method of Installation POURED

Depth: Placed FROM 42 ft. TO 60 ft.

GROUT

Material NEAT CEMENT Volume/Weight Used 36 GAL

Method of Installation BENTONITE 18'0'

Depth: Placed FROM 42 ft. TO 18 ft.

DRILLING LOG*

INDICATE DEPTH(S) AT WHICH WATER IS ENCOUNTERED.

Show color, texture, hardness, and formation: sandstone, shale, limestone, gravel, clay, sand, etc.	From	To
YELLOW SANDY CLAY	0	6
GRAY CLAY	6	18
GRAY CLAY & GARVEL	18	42
SAND & GRAVEL	42	60
DRILLERS: JIM WATSON/JEFF SINES		

*(If more space is needed to complete drilling log, use next consecutively numbered form.)

Date of Well Completion 10/20/01 Total Depth of Well 60 ft.

Completion of this form is required by section 1521.05, Ohio Revised Code - file within 30 days after completion of drilling.

ORIGINAL COPY TO - ODNR, DIVISION OF WATER, 1939 FOUNTAIN SQ. DRIVE, COLS., OHIO 43224-9971

Blue - Customer's copy Pink - Driller's copy Green - Local Health Dept. copy

DNR 7802.93

TYPE OR USE PEN
SELF TRANSCRIBING
PRESS HARD

WELL LOG AND DRILLING REPORT

182128

~~Ohio Department~~ of Natural Resources, Divison of Water
1939 Fountain Square Drive, Columbus, Ohio 43224 Phone (614) 265-6739

Permit Number 1007

Page 1 of 1

COUNTY WILLIAMS (Owner) TOWNSHIP JEFFERSON SECTION/LOT No. 25 (CIRCLE ONE)

OWNER/BUILDER (CIRCLE ONE OR BOTH) PAUL RIGG 11/93 PROPERTY ADDRESS 18258 H-50 CR WEST UNITY OH 43570 (ADDRESS OF WELL LOCATION A)

LOCATION OF PROPERTY ON H-50-1/4MI E OF CR 18-S SIDE

CONSTRUCTION DETAILS

CASING Borehole Diameter 8 in.

[1] Diameter 5 in. Length 58 ft. Wall Thickness SDR21 in.
[2] Diameter ____ in. Length ____ ft. Wall Thickness ____ in.

Type: [1] Steel [1] Galv. [XX] PVC [1] [2] Other
Joints: [1] Threaded [1] Welded [1] Solvent [1] GLUED [2] Other
Liner: Length ____ Type NONE Wall Thickness ____ in.

SCREEN

Type (wire wrapped, louvered, etc.) WIRE WRAPPED Material STAINLESS
Length 3 ft. Diameter 4 in.
Set between 61 ft. and 58 ft. Slot 20

GROUT

Material BENSEAL Volume used 50
Method of installation TREMIE PIPE
Depth: placed from 30 ft. to 0 ft.

GRAVEL PACK (Filter Pack)

Material PEA GRAVEL Volume used 30
Method of installation POURED
Depth: placed from 61 ft. to 40 ft.

Pitless Device [XX] Adapter [ ] Preassembled unit
Use of Well DOMESTIC
[XX] Rotary [ ] Cable [ ] Augered [ ] Driven [ ] Dug [ ] Other
Date of Completion 11/19/93

WELL LOG*

INDICATE DEPTH(S) AT WHICH WATER IS ENCOUNTERED.

Show color, texture, hardness, and formation: sandstone, shale, limestone, gravel, clay, sand, etc.	From	To
YELLOW CLAY	0	16
GRAY CLAY	16	44
GRAY CLAY & GRAVEL	44	49
SAND & GRAVEL	49	55
GRAVEL	55	61
DRILLER TOM WATSON/RODNEY		

*If additional space is needed to complete well log, use next consecutively numbered form.

WELL TEST

[ ] Bailing [ ] Pumping* [ ] Other BAIL/PUMP/
Test rate 60 gpm Duration of test 1 hrs.
Drawdown 1 ft.
Measured from: [ ] top of casing [XX] ground level [ ] Other
Static Level (depth to water) FLD+2 ft. Date: 11/19/93
Quality (clear, cloudy, taste, odor) CLEAR

*(Attach a copy of the pumping test record, per section 1521.05, ORC)

PUMP

Type of pump JET Capacity 10 gpm
Pump set at 23 ft.
Pump installed by WWD/DENNY/MIKE

SKETCH SHOWING WELL LOCATION

Show distances well lies from numbered state highways, street intersections, county roads, etc.

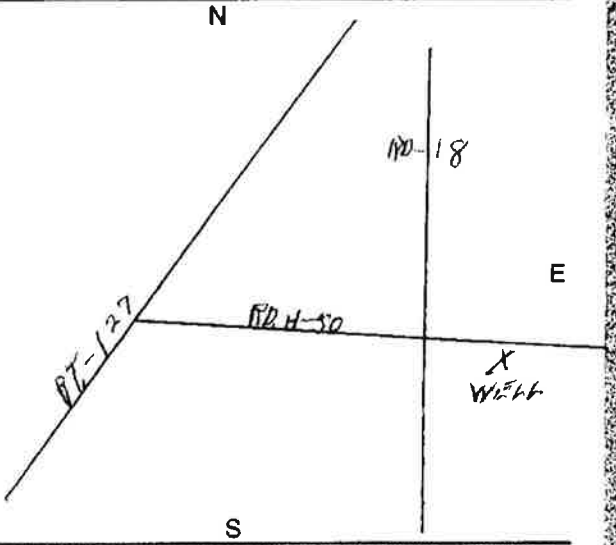

I hereby certify the information given is accurate and correct to the best of my knowledge.

Drilling Firm WATSON WELL DRILLING, INC.
13 580 Rd. C
Address Bryan, OH 43506
City, State, Zip

Signed Creighton Watson
12/21/93
Date 823

ODH Registration Number

Completion of this form is required by section 1521.05, Ohio Revised Code - file within 30 days after completion of drilling.
ORIGINAL COPY TO - ODNR, DIVISION OF WATER, 1939 FOUNTAIN SQ. DRIVE, COLS., OHIO 43224
Blue - Customer's copy Pink - Driller's copy Green - Local Health Dept. copy

5602

WELL LOG AND DRILLING REPORT

TYPE OR USE PEN
SELF TRANSCRIBING
PRESS HARD

Ohio Department of Natural Resources, Division of Water
1939 Fountain Square Drive, Columbus, Ohio 43224 Phone (614) 265-6739

745086 (93)
Permit Number

COUNTY WILLIAMS TOWNSHIP JEFFERSON SECTION/LOT No. E 25 (CIRCLE ONE)

OWNER/BUILDER (CIRCLE ONE OR BOTH) TERRY BLOSSER PROPERTY ADDRESS 18587 RD-H STRYKER, O (ADDRESS OF WELL LOCATION)

LOCATION OF PROPERTY ON RD-H-½ MI. E. OF RD-18 ON NORTH SIDE.

CONSTRUCTION DETAILS

CASING
Borehole Diameter 7 7/8 in.
[1] Diameter 5 in. Length 128 ft. Wall Thickness SDR-21 in.
[2] Diameter ____ in. Length ____ ft. Wall Thickness ____ in.
Type: [1] Steel [2] Galv. [1] PVC [1] [2] Other ____
Joints: [1] Threaded [2] Welded [1] Solvent [1] [2] Other ____
Liner: Length ____ Type ____ Wall Thickness ____ in.

SCREEN
Type (wire wrapped, louvered, etc.) W/WOUND Material S. STEEL
Length 3 ft. Diameter 4 in.
Set between 125 ft. and 128 ft. Slot # 20

GROUT
Material BENTONITE & HOLE PLUG Volume used 4-BAGS
Method of installation SHOVEL
Depth: placed from 125 ft. to SURF ft.

GRAVEL PACK (Filter Pack)
Material ____ Volume used ____
Method of installation ____
Depth: placed from WHITE WATER ft. to ____ ft.

Pitless Device ☒ Adapter ☐ Preassembled unit
Use of Well DOMESTIC SEALED
☒ Rotary ☐ Cable ☐ Augered ☐ Driven ☐ Dug ☐ Other ____
Date of Completion 4-2-92

WELL LOG*

INDICATE DEPTH(S) AT WHICH WATER IS ENCOUNTERED.

Show color, texture, hardness, and formation: sandstone, shale, limestone, gravel, clay, sand, etc.	From	To
YELLOW CLAY	0	12
GRAY CLAY	12	74
GRAY CLAY & GRAVEL	74	120
GRAVEL	120	128
Drilled Tom Watson Rod		

WELL TEST

☒ Bailing ☒ Pumping* AIR ☐ Other ____
Test rate 60 gpm Duration of test 1 hrs.
Drawdown NONE @ 10 G.P.M. ft.
Measured from: ☐ top of casing ☒ ground level ☐ Other ____
Static Level (depth to water) FLOWED 20 G.P.M. Date: 4-2-92
Quality (clear, cloudy, taste, odor) ____
*(Attach a copy of the pumping test record, per section 1521.05, ORC)

PUMP

Type of pump MC-75 WEYERS Capacity 60 gpm
Pump set at S. WELL - 20 FT. DROP PIPE ft.
Pump installed by WATSON DRLG.

SKETCH SHOWING WELL LOCATION

Show distances well lies from numbered state highways, street intersections, county roads, etc.

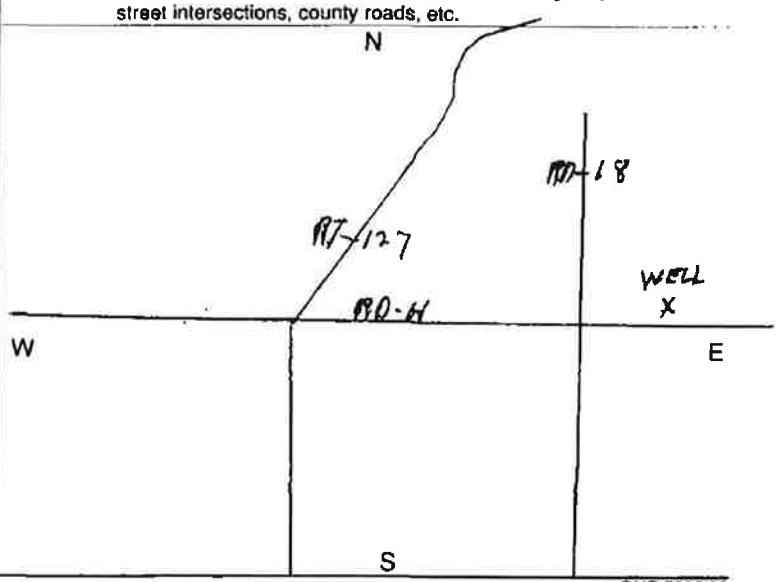

*If additional space is needed to complete well log, use next consecutively numbered form.

DNR 7802.90

Drilling Firm WATSON WELL DRLG. INC.
Address 13580-RD-G
City, State, Zip BRYAN OHIO 43506

Signed Creighton Watson
Date 5-4-92
ODH Registration Number 823

(184)

Completion of this form is required by section 1521.05, Ohio Revised Code - file within 30 days after completion of drilling.
ORIGINAL COPY TO - ODNR, DIVISION OF WATER, 1939 FOUNTAIN SQ. DRIVE, COLS., OHIO 43224
Blue - Customer's copy Pink - Driller's copy Green - Local Health Dept. copy

WELL LOG AND DRILLING REPORT

677039

NO CARBON PAPER NECESSARY - SELF-TRANSCRIBING

State of Ohio
DEPARTMENT OF NATURAL RESOURCES
Division of Water
Fountain Square
Columbus, Ohio 43224

Permit Number _____

COUNTY Williams TOWNSHIP Springfield SECTION OF TOWNSHIP 6

OWNER Rex Blevins ADDRESS West Unity, Oh

LOCATION OF PROPERTY 3/4 mi North of Co Rd F on W side of Rd 1950 Oh 941 Co. Rd. 19-50

CONSTRUCTION DETAILS

Casing diameter 4" Length of casing 128'-3"

Type of screen 25 slot - S.S. Length of screen 4'

Type of pump _____

Capacity of pump _____

Depth of pump setting _____

Date of completion _____
Rotary ☐ or Cable ☒

BAILING OR PUMPING TEST
(specify one by circling)

Test rate 25 gpm Duration of test 4 hrs

Drawdown -0- ft Date 11-15-88

Static level (depth to water) 15 ft

Quality (clear, cloudy, taste, odor) Clear

Pump installed by Owner

WELL LOG*

Formations: sandstone, shale, limestone, gravel, clay	From	To
Clay	0 ft	44 ft
Hardpan	44 ft	64 ft
Fine Sand	64 ft	65 ft
Hardpan	65 ft	119 ft
Soupy Sand	119 ft	122 ft
Sand & Gravel	122 ft	129 ft

SKETCH SHOWING LOCATION

Locate in reference to numbered state highways, street intersections, county roads, etc.

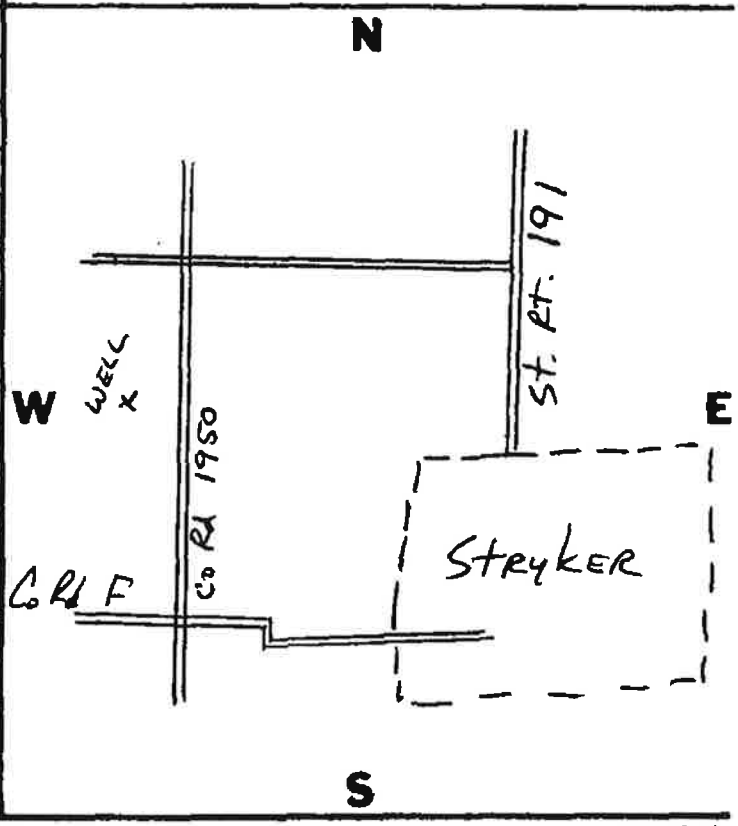

* If additional space is needed to complete well log, use next consecutively numbered form.

DNR 7802

DRILLING FIRM Wyse Drilling REGISTRATION NUMBER 1353 DATE 11-15-88

ADDRESS Pettisville Oh. SIGNED _____

Completion of this form is required by 1521.05, Ohio Revised Code - file within 30 days after completion.

WHITE ORIGINAL COPY - ODNR, DIVISION OF WATER, FOUNTAIN SQ., COLS., OHIO 43224 / Blue Customer's Copy / Pink - Driller's Copy / Green Local Health Dept Copy

(2)

13.0 APPENDIX E: WELL LOGS CROSS SECTION B-B' WILLIAMS COUNTY

WELL LOG AND DRILLING REPORT

ORIGINAL

#1

PLEASE USE PENCIL OR TYPEWRITER DO NOT USE INK.

State of Ohio
DEPARTMENT OF NATURAL RESOURCES
Division of Water
1562 W. First Avenue
Columbus 12, Ohio

No 294383

County Fulton Township Gorham Section of Township 20

Owner Lyle Graff Address Fayette Ohio

Location of property ½ mile East of Fayette Ohio

CONSTRUCTION DETAILS

Casing diameter 6 Length of casing 26

Type of screen Length of screen

Type of pump

Capacity of pump

Depth of pump setting

Date of completion

BAILING OR PUMPING TEST

Pumping Rate 20 G.P.M. Duration of test hrs.

Drawdown 15 ft. Date

Static level-depth to water 2 ft above ground

Quality (clear, cloudy, taste, odor)

Pump installed by

WELL LOG

Formations Sandstone, shale, limestone, gravel and clay	From	To
Top	0 Feet	1 Ft.
yellow clay	1	9
blue clay	9	16
hard pan	16	25
water gravel	25	26

SKETCH SHOWING LOCATION

Locate in reference to numbered State Highways, St. Intersections, County roads, etc.

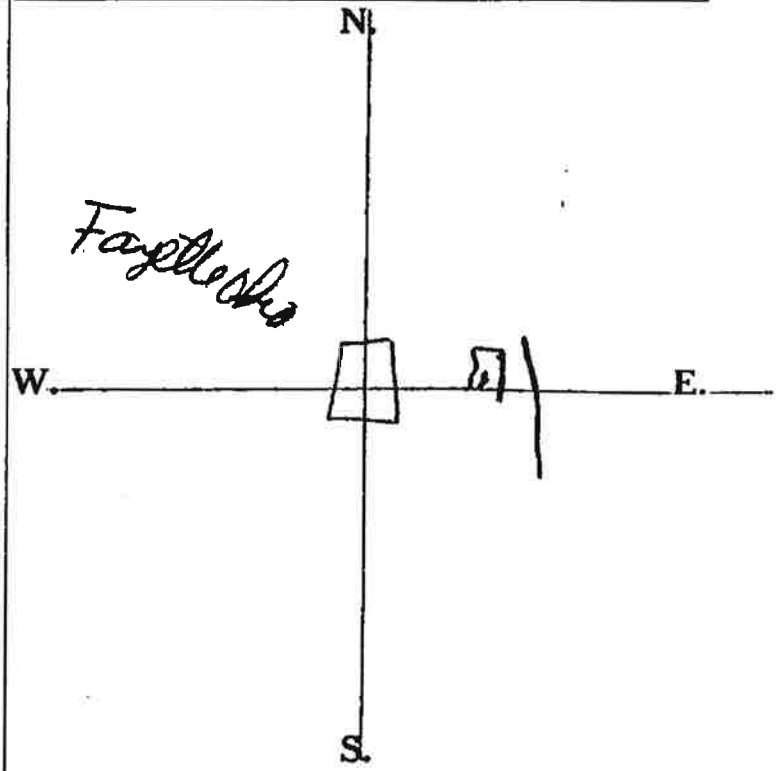

See reverse side for instructions

Drilling Firm D. D. Frey & Son Date April 29, 64

Address Archbold Ohio Signed

60

WELL LOG AND DRILLING REPORT

OHIO DEPARTMENT OF NATURAL RESOURCES **992132**
Division of Water, 1939 Fountain Square Drive
Columbus, Ohio 43224-9971 Voice: (614) 265-6739 Fax: (614) 265-6767

WELL LOCATION

County: FULTON Township: GORHAM
Owner/Builder: Kenneth Cooley
Well Location: 14521 CR 22
City: FAYETTE Zip +4: 43521
Permit #: 2005-074 Section: 21 Lot:
Location in State Plane Use of well: DOMESTIC
X +/- Feet
Y +/- Feet
Elevation of Well: 719 +/- Feet
Datum Plain: Elevation Source:
Source of Coordinates:

Map Sketch Latitude: 41.67472 Longitude: -84.28873

CONSTRUCTION DETAILS

Drilling Method: Rotary

BORE HOLE/CASING (Measured from ground surface)

1 Borehole Diameter: 8.00 Inches Depth: 95.00 Feet
Casing Diameter: 5.00 Inches Length: 112 Ft Thickness: 0.250 In
2 Borehole Diameter: Inches Depth: Feet
Casing Diameter: Inches Length: Ft Thickness: In

Casing Height above Ground: 1 Feet

Type 1 PVC plastic
2

Joints 1 Solvent welded
2

SCREEN

Diameter: 4 In Slot size: 20 Length: 3 Ft.
Type & Material: Stainless steel-wire
Set between: 115 Ft. an 112 Ft.

GRAVEL PACK

Material/Size: Pea Gravel Volume/Weight Used 15.00 Gallons
Method of Installation: Gravity Pour
Depth: Placed From 115 Feet To: 107 Feet

GROUT

Material: Bentonite slurry #Volume/Weight Used 5 Bags
Method of installation: Tremie Pipe
Depth: Placed From 107 Feet To: 0 Feet

WELL TEST*

Pre-pumping Static Level: 13 ft Date 6/9/2005
Measured from: Ground Level
Test Method: Air
Test Rate: 40 gpm Duration of Test 2 hrs
Ft of Drawdown: 0 Feet Sustainable Yield: gpm
Attach a copy of the pumping test reord, per section 1521.05, ORC
Is Copy Attached?: No Flowing Well: No
Water Quality: CLEAR

PUMP/PITLESS

Pump Type: Submersible Capacity: 12 gpm
Pump set at: 60 Ft Pitless Type: Wells 5x1 PVC
Pump installed by: Watson Well Drilling, Inc.

I hereby certify the information given is accurate and correct to the best of my knowledge.
Drilling Firm: Watson Well Drilling, Inc.
Address: 13580 County Road C
City, State, Zip: Bryan, OH 43506

Signed James N. Watson Date 11-11-05
Registered Representative
ODH Registration Number: 823

DRILLING LOG

	From	To
Topsoil	0	2
Coarse Sand & Gravel	2	35
Gray Clay	35	56
Fine Sand	56	61
Gray Clay & Gravel	61	74
Gray Clay	74	97
Sand	97	105
Gravel	105	115

Date of Well Completion: 8/9/2005 Total Depth of Well: 115 Feet

Completion of this form is required by section 1521.05, Ohio Revised Code - File within 30 days after completion of drilling.
ORIGINAL COPY TO ODNR, Division of Water, 1939 Fountain Square Drive, Columbus, OHIO 43224-9971
Submit copies to Customer, Local Health Department, Company

DNR 7802.96

TYPE OR USE PEN
SELF TRANSCRIBING
PRESS HARD

WELL LOG AND DRILLING REPORT

Ohio Department of Natural Resources
Divison of Water, 1939 Fountain Square Drive
Columbus, Ohio 43224-9971 Voice (614) 265-6739 Fax (614) 447-9503

WELL LOCATION

County FULTON Township GORHAM
Owner
Owner/Builder (Circle One or Both) DENNIS MILLER (First / Last)
Address of Well Location 14700 CR 21 (Number / Street Name)
City FAYETTE Zip Code +4 43521
Permit No. 98152 Section/Lot No. (Circle One or Both) 23 Section
Location of Well in State Plane coordinates, if available: Use of Well DOMESTIC
N [ ] X 0.00 +/- ft. or m
S [ ] Y 0.00 +/- ft. or m
Elevation of Well 0.00 +/- ft. or m
Datum Plain: [ ] NAD27 [ ] NAD83 Elevation Source
Source of Coordinates: [ ] GPS [ ] Survey [XX] Other

Sketch a map showing distance well lies from numbered state highways, street intersections, county roads, buildings or other notable landmarks. If latitude and longitude are available please include here: Lat: ° ' " Long: ° ' "

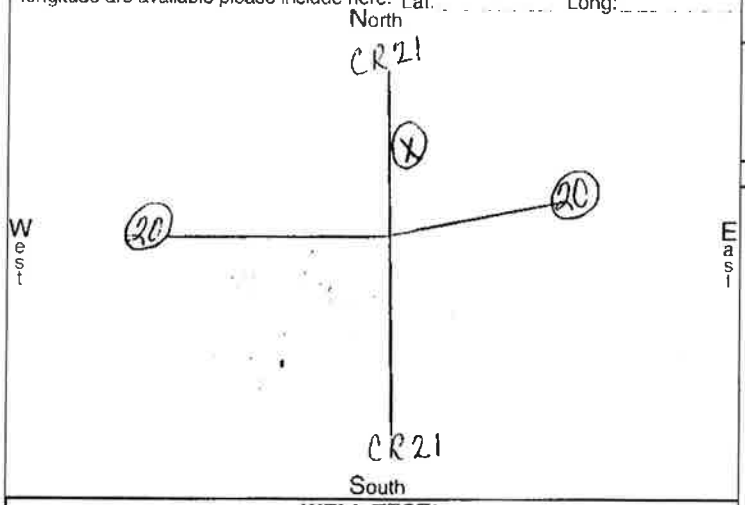

WELL TEST*

Pre-Pumping Static Level FLOW ft. Date 12/15/98
Measured from: [ ] Top of Casing [XX] Ground Level [ ] Other
[XX] Air [ ] Bailing [ ] Pumping* [ ] Other
Test Rate 30 gpm Duration of Test 1 hrs.
Feet of Drawdown 12 ft. Sustainable Yield 30 gpm
*(Attach a copy of the pumping test record, per section 1521.05, ORC)
Is Copy Attached? [ ] Yes [XX] No Flowing Well? [XX] Yes [ ] No
Quality CLEAR

PUMP/PITLESS

Type of pump SUBMERSIBLE Capacity 10 gpm
Pump set at 30 ft. Pitless Type ADAPTER
Pump installed by WWD/DENNY/STEVE

I hereby certify the information given is accurate and correct to the best of my knowledge.

Drilling Firm WATSON WELL DRILLING, INC.
Address 13 580 Rd. C
City, State, Zip Bryan, OH 43506
Signed Thomas Watson Date 01/21/99
ODH Registration Number 823

CONSTRUCTION DETAILS

[XX] Rotary [ ] Cable [ ] Augered [ ] Driven [ ] Other

BOREHOLE/CASING (measured from ground surface)

[XX] Borehole Diameter 8 inches Depth 63 ft.
Casing Diameter 5 in. Length 60 ft. Thickness SDR21 in.
[XX] Borehole Diameter inches Depth ft.
Casing Diameter in. Length ft. Thickness in.
Casing Height Above Ground 1 ft.

Type 1 Steel 1 Galv. 1 [XX] PVC 1 [ ]
2 [ ] 2 [ ] 2 [ ] 2 [XX] Other
Joints 1 Threaded 1 [XX] Welded 1 [ ] Solvent 1 [ ]
2 [ ] 2 [ ] 2 [XX] Other

SCREEN

Diameter 4 Slot Size 20 Screen Length 3 ft.
Type WIRE WRAPPED Material STAINLESS
Set Between 63 ft. and 60 ft.

GRAVEL PACK (Filter Pack)

Material/Size PEA GRAVEL Volume/Weight Used 30 GAL
Method of Installation POURED
Depth: Placed FROM 63 ft. TO 40 ft.

GROUT

Material BENSEAL Volume/Weight Used 2 BAGS
Method of Installation TREMIE PIPE
Depth: Placed FROM 40 ft. TO 0 ft.

DRILLING LOG*

INDICATE DEPTH(S) AT WHICH WATER IS ENCOUNTERED. Show color, texture, hardness, and formation: sandstone, shale, limestone, gravel, clay, sand, etc.	From	To
YELLOW CLAY	0	2
GRAY CLAY	2	38
GRAY CLAY/GRAVEL	38	50
SAND/GRAVEL	50	63
DRILLERS/TOM WATSON/RODNEY JORDON		

*(If more space is needed to complete drilling log, use next consecutively numbered form.)

Date of Well Completion 12/15/98 Total Depth of Well 63 ft.

Completion of this form is required by section 1521.05, Ohio Revised Code - file within 30 days after completion of drilling.
ORIGINAL COPY TO - ODNR, DIVISION OF WATER, 1939 FOUNTAIN SQ. DRIVE, COLS., OHIO 43224-9971
Blue - Customer's copy Pink - Driller's copy Green - Local Health Dept. copy

ORIGINAL

WELL LOG AND DRILLING REPORT

State of Ohio
DEPARTMENT OF NATURAL RESOURCES
Division of Water
1500 Dublin Road
Columbus, Ohio

No. 206128

County FULTON Township GORHAM Section of Township 23

Owner MRS. EDITH BALL Address R#2 FAYETTE, OHIO

Location of property ON U.S. 20 2½ mi. E of FAYETTE

CONSTRUCTION DETAILS

Casing diameter 4" Length of casing 97'

Type of screen — Length of screen —

Type of pump S.W. Jet

Capacity of pump 250 G.P.M.

Depth of pump setting 3

Date of completion June 1954

BAILING OR PUMPING TEST

Pumping rate 2½ G.P.M. Duration of test 3' above ground level hrs.

Drawdown 5 ft. Date June 1954

Developed capacity 5 G.P.M.

Static level—depth to water Flow ft.

Pump installed in house basement connected to well pipe 3' below ground level

WELL LOG

Formations Sandstone, shale, limestone, gravel and clay	From	To
Top soil	0 Feet	3 Ft.
yellow water sand	3	8
yellow clay	8	11
stony sand	11	12
Blue clay	12	42
yellow water sand	42	73
hard pan	73	93
Gravel	93	94½

SKETCH SHOWING LOCATION

Locate in reference to numbered State Highways, St. Intersections, County roads, etc.



738

See reverse side for instructions

Drilling Firm Byron L. Shoff

Address R#2 Tiffin, O.

Date June 1954

Signed Byron L. Shoff

F5

DNR 7802.96

TYPE OR USE PEN
SELF TRANSCRIBING
PRESS HARD

WELL LOG AND DRILLING REPORT

Ohio Department of Natural Resources
Divison of Water, 1939 Fountain Square Drive
Columbus, Ohio 43224-9971 Voice (614) 265-6739 Fax (614) 447-9503

Page 1 of 922433

WELL LOCATION

County FULTON Township GORHAM

Owner

Owner/Builder (Circle One or Both) DAVIS POWERS (First Last)

Address of Well Location 14693 SR 20 ([redacted] Number, Street Name)

City FAYETTE Zip Code +4 43521

Permit No. 308030 Section/Lot No. (Circle One or Both) 23 Section

Location of Well in State Plane coordinates, if available: Use of Well

N ☐ X 0.00 +/- ft. or m

S ☐ Y 0.00 +/- ft. or m

Elevation of Well 0.00 +/- ft. or m

Datum Plain: ☐ NAD27 ☐ NAD83 Elevation Source

Source of Coordinates: ☐ GPS ☐ Survey ☒ Other

Sketch a map showing distance well lies from numbered state highways, street intersections, county roads, buildings or other notable landmarks. If latitude and longitude are available please include here: Lat: Long:

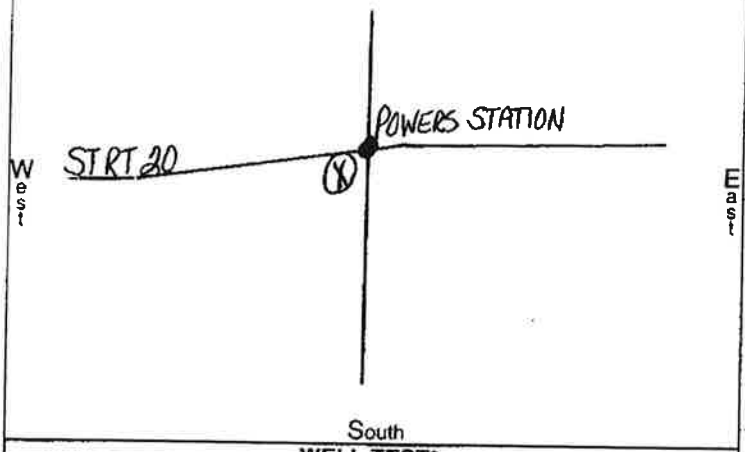

WELL TEST*

Pre-Pumping Static Level ++ ft. Date

Measured from: ☐ Top of Casing ☒ Ground Level ☐ Other

☒ Air ☐ Bailing ☐ Pumping* ☐ Other

Test Rate 70 gpm Duration of Test 1 hrs.

Feet of Drawdown 3 ft. Sustainable Yield 70 gpm

*(Attach a copy of the pumping test record, per section 1521.05, ORC)

Is Copy Attached? ☐ Yes ☒ No Flowing Well? ☒ Yes ☐ No

Quality CLEAR

PUMP/PITLESS

Type of pump Capacity 0 gpm

Pump set at 0 ft. Pitless Type

Pump installed by

I hereby certify the information given is accurate and correct to the best of my knowledge.

Drilling Firm WATSON WELL DRILLING, INC.

Address 13 580 Rd. C

City, State, Zip Bryan, OH 43506

Signed Thomas Date 01/08/10

ODH Registration Number 823

CONSTRUCTION DETAILS

☒ Rotary ☐ Cable ☐ Augered ☐ Driven ☐ Other

BOREHOLE/CASING (measured from ground surface)

1 ☒ Borehole Diameter 8 inches Depth 104 ft.

Casing Diameter 5 in. Length 100 ft. Thickness SDR21 in.

2 ☒ Borehole Diameter inches Depth ft.

Casing Diameter in. Length ft. Thickness in.

Casing Height Above Ground ft.

Type (Casing) 1 ☐ Steel 1 ☐ Galv. 1 ☒ PVC 1 ☐ 2 ☐ 2 ☐ 2 ☐ 2 ☒ Other

Joints 1 ☐ Threaded 1 ☐ Welded 1 ☒ Solvent 1 ☐ 2 ☐ 2 ☐ 2 ☐ 2 ☒ Other

SCREEN

Diameter 4 Slot Size 15 Screen Length 4 ft.

Type WIRE WRAPPED Material STAINLESS

Set Between 104 ft. and 100 ft.

GRAVEL PACK (Filter Pack)

Material/Size PEA GRAVEL Volume/Weight Used 40 GAL

Method of Installation POURED

Depth: Placed FROM 104 ft. TO 70 ft.

GROUT

Material BENSEAL Volume/Weight Used 6 BAGS

Method of Installation TREMIE PIPE

Depth: Placed FROM 40 ft. TO 0 ft.

DRILLING LOG*

INDICATE DEPTH(S) AT WHICH WATER IS ENCOUNTERED. Show color, texture, hardness, and formation: sandstone, shale, limestone, gravel, clay, sand, etc.	From	To
TOP SOIL	0	2
SANDY MUCK	2	5
YELLOW SAND	5	12
YELLOW CLAY	12	16
GRAY CLAY	16	64
MUDDY FINE SAND	64	73
SAND	73	98
SAND & GRAVEL	98	104
GRAVEL W/GRAY CLAY	104	
DRILLERS: TOM WATSON/RODNEY JORDON		

*(If more space is needed to complete drilling log, use next consecutively numbered form.)

Date of Well Completion Total Depth of Well 104 ft.

Completion of this form is required by section 1521.05, Ohio Revised Code - file within 30 days after completion of drilling.

ORIGINAL COPY TO - ODNR, DIVISION OF WATER, 1939 FOUNTAIN SQ. DRIVE, COLS., OHIO 43224-9971

Blue - Customer's copy Pink - Driller's copy Green - Local Health Dept. copy

WELL LOG AND DRILLING REPORT

ORIGINAL 2

PLEASE USE PENCIL OR TYPEWRITER
DO NOT USE INK.

State of Ohio
DEPARTMENT OF NATURAL RESOURCES
Division of Water
1562 W. First Avenue
Columbus, Ohio 43212

No 372239

County FULTON Township GORHAM Section of Township 24 EAST

Owner DONALD KEEFFER Address RT 3 FAYETTE, O.

Location of property ON 'U.S 20' ½ mile west of RT '19'

CONSTRUCTION DETAILS

Casing diameter 4 Length of casing 105
Type of screen JOHNSON BPASS 6 SLOT Length of screen 4'
Type of pump D.W. SUB.
Capacity of pump 8 G.P.M.
Depth of pump setting 63'
Date of completion Feb 1970

BAILING OR PUMPING TEST

Pumping Rate 8 G.P.M. Duration of test 1 hrs.
Drawdown 45 ft. Date Feb 70
Static level-depth to water 53 ft.
Quality (clear, cloudy, taste, odor) clear.
Pump installed by Private

WELL LOG*

Formations Sandstone, shale, limestone, gravel and clay	From	To
TOP SOIL	0 Feet	1 Ft.
YELLOW SAND	1	8
YELLOW CLAY	8	13
GRAY CLAY	13	97
SAND	97	106
CLAY & STONES	106	134

SKETCH SHOWING LOCATION

Locate in reference to numbered State Highways, St. Intersections, County roads, etc.

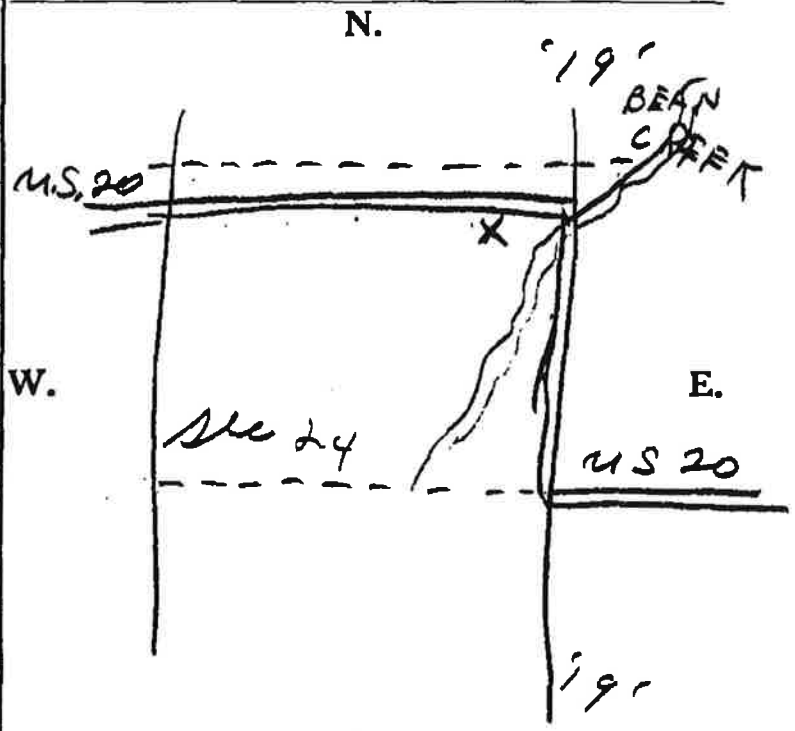

See reverse side for instructions

Drilling Firm B.R. SHAFFER Date Feb 20, 1970
Address RT 2 WAUSEON, O. Signed Byron R. Shaffer

*If additional space is needed to complete well log, use next consecutive numbered form.

WELL LOG AND DRILLING REPORT

ORIGINAL

State of Ohio
DEPARTMENT OF NATURAL RESOURCES
Division of Water
Columbus, Ohio

Nº 173880

County Fulton Township Chesterfield Section of Township or Lot Number Sec-19

Owner Gerald Russell Address Morel Mich

Location of property

CONSTRUCTION DETAILS	PUMPING TEST
Casing diameter 4 Length of casing 115 ft.	Pumping rate G.P.M. Duration of test hrs.
Type of screen (Length of screen (	Drawdown ft. Date 10-28-56
Type of pump	Developed capacity 1½ gal. [illegible]
Capacity of pump	Static level—depth to water ft.
Depth of pump setting	Pump installed by

WELL LOG

Formations Sandstone, shale, limestone, gravel and clay	From	To
	0 Feet	Ft.
Top soil	0	3
yellow clay	3	20
Blue clay	20	99
sand & water	99	100
Clay tro	100	115
sand & w etc	@	115
This is a flowing well		

SKETCH SHOWING LOCATION

Locate in reference to numbered State Highways, St. Intersections, County roads, etc.

N.

W. E.

S.

See reverse side for instructions

Drilling Firm D D Frey & son Date 10-28-56

Address Elmira Ohio Signed [illegible]

(51) ✓

WELL LOG AND DRILLING REPORT

ORIGINAL

State of Ohio
DEPARTMENT OF NATURAL RESOURCES
Division of Water
Columbus, Ohio

No 173223

County FULTON Township CHESTERFIELD Section of Township or Lot Number 22

Owner IRA JONES Address MORENCI, MICH.

Location of property ½ MILE N. of 'U.S. 20' on Co. Rd. '16'

CONSTRUCTION DETAILS

Casing diameter 4" Length of casing 165'
Type of screen - Length of screen -
Type of pump D. W.
Capacity of pump 120 G.P.H.
Depth of pump setting 147'

PUMPING TEST

Pumping rate 2 G.P.M. Duration of test 1 hrs.
Drawdown 40 ft. Date
Developed capacity 120 G.P.H.
Static level—depth to water 65' ft.
Pump installed by Shaffer

WELL LOG

Formations Sandstone, shale, limestone, gravel and clay	From	To
yellow sand	0 Feet	35 Ft.
Gray sand	35'	45'
Blue clay	45'	160
sand & gravel	160	166

SKETCH SHOWING LOCATION

Locate in reference to numbered State Highways, St. Intersections, County roads, etc.

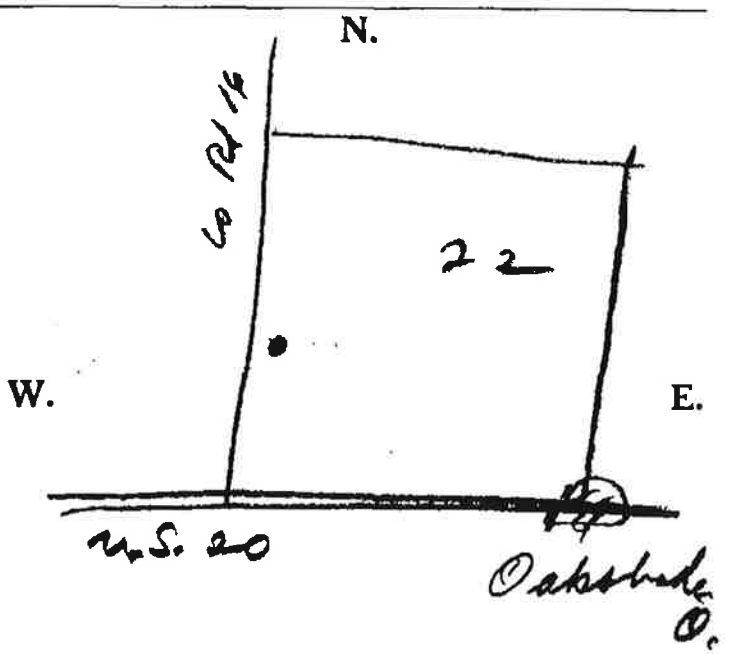

S.

See reverse side for instructions

Drilling Firm Byron Shaffer
Address Wauseon, O.

Date Dec. 5-6
Signed Byron L. Shaffer

(45)

14.0 APPENDIX F: WELL LOGS CROSS SECTION C-C' FULTON COUNTY

WELL LOG AND DRILLING REPORT

ORIGINAL

NO CARBON PAPER NECESSARY— SELF-TRANSCRIBING

State of Ohio
DEPARTMENT OF NATURAL RESOURCES
Division of Water
65 S. Front St., Rm. 815 Phone (614) 469-2646
Columbus, Ohio 43215

No. 396595

County Defiance Township Hicksville Section of Township 2

Owner Eli Mullet Address RR Hicksville, O

Location of property North of Bucks Kin Rd + ½ mile west of St. Rt 2

CONSTRUCTION DETAILS

Casing diameter 4 ¼ Length of casing —

Type of screen — Length of screen —

Type of pump —

Capacity of pump —

Depth of pump setting —

Date of completion 5-8-70

BAILING OR PUMPING TEST
(Specify one by circling)

Test Rate 4 G.P.M. Duration of test ½ hrs.

Drawdown 37' ft. Date 5-8-70

Static level-depth to water 2' Above Ground ft.

Quality (clear, cloudy, taste, odor) Clear

Pump installed by Owner

WELL LOG*

Formations Sandstone, shale, limestone, gravel and clay	From	To
Yellow Clay	0 Feet	15 Ft.
Sand	15	20
Hardpan	20	43
Sand Muddy	43	66
Coarse Sand Muddy	66	79
Sand + Hardpan Layers	79	86
Fine Sand	86	117
Sand + Hardpan	117	125
Hardpan	128	130
Fine Sand	130	130'6
Shale	130'6"	134½
Water from Gravel		

SKETCH SHOWING LOCATION

Locate in reference to numbered State Highways, St. Intersections, County roads, etc.

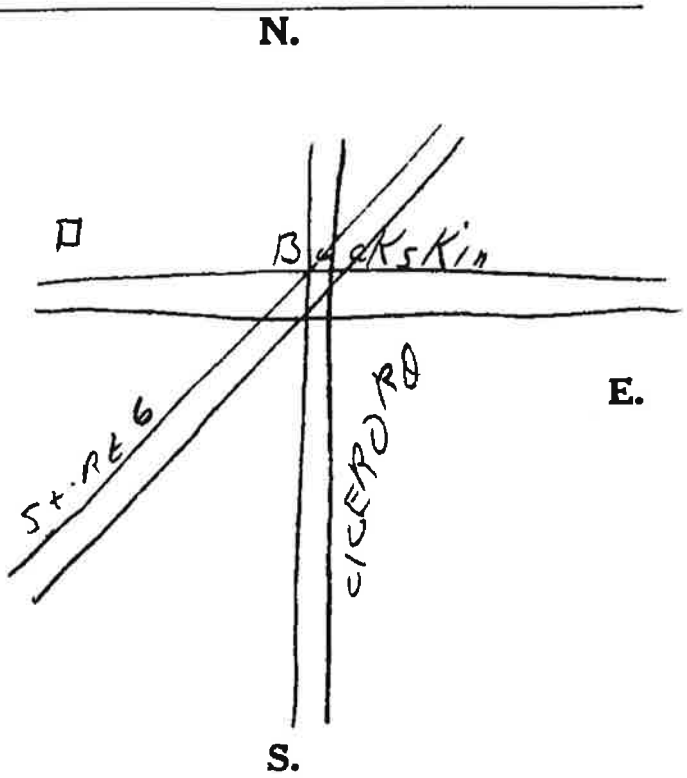

Drilling Firm Layman Well Drilling Date 6-13-70

Address RR 1 Cecil, O Signed Harold I Layman

*If additional space is needed to complete well log, use next consecutive numbered form.

DNR 7802 96

TYPE OR USE PEN
SELF TRANSCRIBING
PRESS HARD

WELL LOG AND DRILLING REPORT

Ohio Department of Natural Resources
Divison of Water, 1939 Fountain Square Drive
Columbus, Ohio 43224-9971 Voice (614) 265-6739 Fax (614) 447-9503

Page 1 of 903692

WELL LOCATION

County DEFIANCE Township MARK

Owner

Owner/Builder (Circle One or Both) CHARLES HILL (First) (Last)

Address of Well Location 08901 ROSEDALE RD (Number) (Street Name)

City HICKSVILLE Zip Code +4 43526

Permit No. 244252 Section/Lot No. 16 (Circle One or Both) Section:

Location of Well in State Plane coordinates, if available: Use of Well DOMESTIC

N	X	0.00	+/-	ft. or m
S	Y	0.00	+/-	ft. or m
Elevation of Well		0.00	+/-	ft. or m

Datum Plain: | | NAD27 NAD83 Elevation Source

Source of Coordinates: | | GPS | | Survey XX Other

Sketch a map showing distance well lies from numbered state highways, street intersections, county roads buildings or other notable landmarks. If latitude and longitude are available please include here: Lat: ° ' " Long: ° ' "

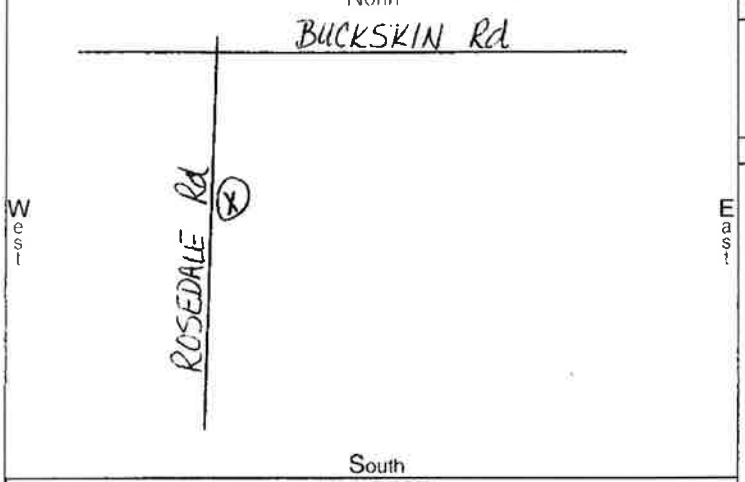

WELL TEST*

Pre-Pumping Static Level 17 ft Date 09/20/99

Measured from: Top of Casing XX | Ground Level Other

XX | Air | | Bailing | | Pumping* Other

Test Rate 30 gpm Duration of Test 1.5 hrs.

Feet of Drawdown 19 ft. Sustainable Yield 20 gpm

*(Attach a copy of the pumping test record, per section 1521.05, ORC)

Is Copy Attached? | | Yes XX No Flowing Well? | | Yes XX | No

Quality CLEAR

PUMP/PITLESS

Type of pump SUBMERSIBLE Capacity 10 gpm

Pump set at 61 ft. Pitless Type ADAPTER

Pump installed by WWD/JERRY/TONY

I hereby certify the information given is accurate and correct to the best of my knowledge.

Drilling Firm WATSON WELL DRILLING INC

Address 580 Rd. C

City, State, Zip Bryan OH 43506

Signed Thomas Watson Date 10/07/99

ODH Registration Number 623

CONSTRUCTION DETAILS

XX Rotary | | Cable | | Augered | | Driven | | Other

BOREHOLE/CASING (measured from ground surface)

XX Borehole Diameter 8 inches Depth 111 ft.

Casing Diameter 5 in. Length 107 ft. Thickness SCH 2[illegible] in.

XX Borehole Diameter inches Depth ft.

Casing Diameter in. Length ft. Thickness in.

Casing Height Above Ground ' ft.

Type 1 | Steel 1 | Galv 1 XX PVC 1 |
2 | 2 | 2 | 2 XX Other

Joints 1 | Threaded 1 | Welded 1 XX Solvent 1 |
2 | 2 | 2 | 2 XX Other

SCREEN

Diameter 4 Slot Size 15 Screen Length 4 ft.

Type WIRE WRAPPED Material STAINLESS

Set Between 107 ft. and 111 ft.

GRAVEL PACK (Filter Pack)

Material/Size PEA GRAVEL Volume/Weight Used 30 GAL

Method of Installation POURED

Depth: Placed FROM 90 ft. TO 111 ft.

GROUT

Material BENSEAL Volume/Weight Used 4 BAGS/133GAL

Method of Installation TREMIE PIPE

Depth: Placed FROM 90 ft. TO 0 ft.

DRILLING LOG*

INDICATE DEPTH(S) AT WHICH WATER IS ENCOUNTERED.

Show color, texture, hardness, and formation: sandstone, shale, limestone, gravel, clay, sand, etc.	From	To
YELLOW SANDY CLAY	0	8
GRAY CLAY	8	39
GRAY CLAY & GRAVEL	39	82
FINE SAND	82	103
MEDIUM SAND	103	111
DRILLER JIM WATSON/JEFF SINES		

*(If more space is needed to complete drilling log, use next consecutively numbered form)

Date of Well Completion 09/29/99 Total Depth of Well 111 ft.

Completion of this form is required by section 1521.05, Ohio Revised Code - file within 30 days after completion of drilling.

ORIGINAL COPY TO - ODNR, DIVISION OF WATER, 1939 FOUNTAIN SQ. DRIVE, COLS., OHIO 43224-9971

Blue - Customer's copy Pink - Driller's copy Green - Local Health Dept. copy

DNR 7802.05e

WELL LOG AND DRILLING REPORT

Ohio Department of Natural Resources
Division of Water, 2045 Morse Road, Columbus, Ohio 43229-6605
Voice (614) 265-6740 Fax (614) 265-6767

Well Log Number: 2002453

Page 1 of 1 for this record.

WELL LOCATION

County DEFIANCE Township MARK

PAUL,CORINE VISSER
Owner/Builder

9511 E BREININGER RD
Address of Well Location

City MARK CENTER Zip Code +4 43536

Permit No. 372606 Section; 17 and/or Lot No.

Use of Well TEST WELL

Coordinates of Well (Use only one of the below coordinate systems)

State Plane Coordinates

N ☐ X _____ +/- _____ ft

S ☐ Y _____ +/- _____ ft.

Latitude, Longitude Coordinates

Latitude: 41.30287 Longitude: 84.66879

Elevation of Well in feet: _____ +/- _____ ft.

Datum Plane: ☐ NAD27 ☒ NAD83 Elevation Source _____

Source of Coordinates: GPS

Well location written description:

Comments on water quality/quantity and well construction:
- THE FLOW RATE OF THE WELL IS 5 GPM.

WELL TEST *

Pre-Pumping Static Level 6 ft. Date 3/20/2006

Measured from GROUND LEVEL

Pumping test method AIR

Test Rate 200 gpm Duration of Test 1 hrs.

Feet of Drawdown 20 ft. Sustainable Yield 250 gpm

*(Attach a copy of the pumping test record, per section 1521.05, ORC)

Is Copy Attached? ☐ Yes ☒ No Flowing Well? ☒ Yes ☐ No

PUMP/PITLESS

Type of pump SUBMERSIBLE Capacity 12 gpm

Pump set at 20 ft. Pitless Type SIMMON

Pump installed by LAYMAN WELL DRILLING

I hereby certify the information given is accurate and correct to the best of my knowledge.

Drilling Firm LAYMAN WELL DRILLING

Address 11878 USRT 24

City, State, Zip CECIL OH 45821

Signed HAROLD LAYMAN (Filed Electronically) Date 4/24/2006

ODH Registration Number 0696ODH

CONSTRUCTION DETAILS

Drilling Method: MUD ROTARY

BOREHOLE/CASING (Measured from ground surface)

1 Borehole Diameter 9.5 inches Depth 71 ft.
Casing Diameter 6 in. Length 66 ft. Thickness 0.316 in.

2 Borehole Diameter _____ inches Depth _____ ft.
Casing Diameter _____ in. Length _____ ft. Thickness _____ in.

Casing Height Above Ground 6 ft.

Type 1: PVC
Type 2: _____

Joints 1: Solvent
Joints 2: _____

SCREEN

Diameter 6 in. Slot Size 25 in. Screen Length 5 ft.

Type MACHINE SLOTTED Material PVC

Set Between 66 ft. and 71 ft.

GRAVEL PACK (Filter Pack)

Material/Size _____ Vol/Wt. Used _____

Method of Installation _____

Depth: Placed From: _____ ft. To: _____ ft.

GROUT

Material Bentonite/polymer slurry Vol/Wt. Used 350 Lb

Method of Installation Pumped w/Tremie pipe

Depth: Placed From: 57 ft. To: 0 ft.

DRILLING LOG*

FORMATIONS INCLUDE DEPTH(S) AT WHICH WATER IS ENCOUNTERED.

Color	Texture	Formation	From	To
		CLAY	0	49
	FINE	SAND AND GRAVEL	49	63
		SAND AND GRAVEL	63	71
		Water Encountered At	66	71

Aquifer Type (Formation producing the most water) SAND AND GRAVEL

Date of Well Completion 3/20/2006 Total Depth of Well 71 ft.

Completion of this form is required by section 1521.05, Ohio Revised Code - file within 30 days after completion of drilling.
Distribute copies of this record to Customer, and Local Health Deptartment.

DNR 7802.05e

WELL LOG AND DRILLING REPORT

Ohio Department of Natural Resources
Division of Water, 2045 Morse Road, Columbus, Ohio 43229-6605
Voice (614) 265-6740 Fax (614) 265-6767

Well Log Number: 2035918

Page 1 of 1 for this record.

WELL LOCATION

County DEFIANCE Township MARK

BERLIN KLINE
Owner/Builder

9647 WONDERLY RD
Address of Well Location

City MARK CENTER Zip Code +4 43536

Permit No. 397696 Section: 16 and/or Lot No.

Use of Well DOMESTIC

Coordinates of Well (Use only one of the below coordinate systems)

State Plane Coordinates

N ☐ X +/- ft

S ☐ Y +/- ft.

Latitude, Longitude Coordinates

Latitude: 41.30101 Longitude: -84.6498

Elevation of Well in feet: +/- ft.

Datum Plane: ☐ NAD27 ☒ NAD83 Elevation Source

Source of Coordinates: GPS

Well location written description:

Comments on water quality/quantity and well construction:
- THE FLOW RATE OF THE WELL IS 6 GPM.

WELL TEST *

Pre-Pumping Static Level 3 ft. Date 11/11/2011

Measured from GROUND LEVEL

Pumping test method AIR

Test Rate 50 gpm Duration of Test 2 hrs.

Feet of Drawdown 20 ft. Sustainable Yield 100 gpm

*(Attach a copy of the pumping test record, per section 1521.05, ORC)

Is Copy Attached? ☐ Yes ☒ No Flowing Well? ☒ Yes ☐ No

PUMP/PITLESS

Type of pump SUBMERSIBLE Capacity 10 gpm

Pump set at 25 ft. Pitless Type SIMMONS

Pump installed by LAYMAN WELL DRILLING

I hereby certify the information given is accurate and correct to the best of my knowledge.

Drilling Firm LAYMAN WELL DRILLING

Address 11878 USRT 24

City, State, Zip CECIL OH 45821

Signed HAROLD LAYMAN Date 12/21/2011
(Filed Electronically)

ODH Registration Number 0696

CONSTRUCTION DETAILS

Drilling Method: MUD ROTARY

BOREHOLE/CASING (Measured from ground surface)

1 Borehole Diameter 14 inches Depth 26 ft.
Casing Diameter 10 in. Length 22 ft. Thickness 0.511 in.

2 Borehole Diameter 9.5 inches Depth 82.5 ft.
Casing Diameter 6 in. Length 77.5 ft. Thickness 0.316 in.

Casing Height Above Ground 4 ft.

Type 1: PVC
Type 2: PVC

Joints 1: Solvent
Joints 2: Solvent

SCREEN

Diameter 6 in. Slot Size 0.025 in. Screen Length 5 ft.

Type MACHINE SLOTTED Material PVC

Set Between 77.5 ft. and 82.5 ft.

GRAVEL PACK (Filter Pack)

Material/Size Vol/Wt. Used

Method of Installation

Depth: Placed From: ft. To: ft.

GROUT

Material Neat cement Vol/Wt. Used 212.5gal/3995lb

Method of Installation Pumped w/Tremie pipe

Depth: Placed From: 70 ft. To: 4 ft.

DRILLING LOG*

FORMATIONS INCLUDE DEPTH(S) AT WHICH WATER IS ENCOUNTERED.

Color	Texture	Formation	From	To
		CLAY	0	67
		SAND AND GRAVEL	67	82.5
		Water Encountered At	77.5	82.5

Aquifer Type (Formation producing the most water) SAND AND GRAVEL

Date of Well Completion 11/11/2011 Total Depth of Well 82.5 ft.

Completion of this form is required by section 1521.05, Ohio Revised Code - file within 30 days after completion of drilling.
Distribute copies of this record to Customer, and Local Health Deptartment.

OHIO WATER RESOURCES BOARD

WDW 28451

Well Record No. 37 FRB

20 7

Co. Defiance Twp. Mark Sec. 22

Well Location 3 mi. W. of Sherwood, Ohio on Rt. 18 Size 6" X 74'

Map Bryan

Owner Mark Center School Address

Driller Floyd W. Davis Date 11/16/47

Well Head Elev. or M. P.

Elev. of Ground at Well

Pumping Test: 20 GPM; 80' DD

Static Level 5' Date 11/16/47

Normal Pumpage

Quality Use

Adequacy of supply

Owner's Well No. or Other Designation

Source of Data Driller

Collected by mt Date Oct. 1948

28451 STRATA	DEPTH From	DEPTH To
Clay	0	50
Gravel		53
Clay		72
Sand & gravel		74
Slate	74	142
Limestone		262
/		
Type of pump: Deep well		
Capacity: 4 GPM		
Depth of setting: 55'		

X = 1,414,900

Y = 600,300N

* Chief Aquifer

ORIGINAL

WELL LOG AND DRILLING REPORT

State of Ohio
DEPARTMENT OF NATURAL RESOURCES
Division of Water
1562 W. First Avenue
Columbus, Ohio

PLEASE USE PENCIL OR TYPEWRITER. DO NOT USE INK.

No. 244150

County Defiance Township Mark Section of Township 23

Owner Alvin Culler Address Sherwood Ohio

Location of property 3 miles west of Sherwood on Fountain St rd.

CONSTRUCTION DETAILS

Casing diameter 4" Length of casing 65'

Type of screen Length of screen

Type of pump

Capacity of pump

Depth of pump setting

Date of completion

BAILING OR PUMPING TEST

~~Pumping~~ Bailing rate 5 G.P.M. Duration of test 3 hrs.

Drawdown 55' ft. Date Sept. 11. 1961

Developed capacity

Static level—depth to water 12 ft.

Pump installed by

WELL LOG

Formations Sandstone, shale, limestone, gravel and clay	From	To
Top soil	0 Feet	1 Ft.
Gray clay	1	48
Gray Clay & Gravel	48	61
Dirty Gravel	61	68
Blk Shale	68	69
Sand & Gravel	69	75'

SKETCH SHOWING LOCATION

Locate in reference to numbered State Highways, St. Intersections, County roads, etc.

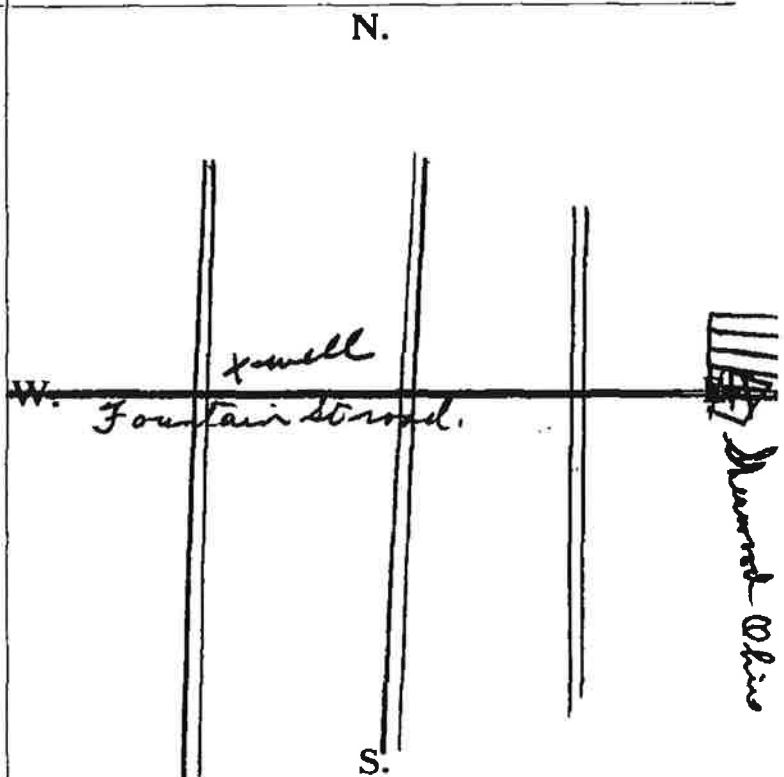

See reverse side for instructions

Drilling Firm Watson Well Drilling Date Sept. 13. 1961

Address Rt #4 Bryan Ohio Signed Robert Watson