



# Ohio Department of Natural Resources

MIKE DEWINE, GOVERNOR

MARY MERTZ, DIRECTOR

**Eric Vendel, Chief**

Division of Oil and Gas Resources Management  
2045 Morse Rd, Building F  
Columbus, Ohio 43229  
Phone: (614) 265-6922; Fax: (614) 265-6910

9489009000276345819907

## **ORDER BY THE CHIEF**

**April 19, 2022**

**ORDER NO. 2022-98**

**TO: SWN Production (Ohio), LLC  
10000 Energy Drive  
Spring, TX 77389**

**RE: Application for Unitization  
Richard Stalder C West Unit  
Monroe County, Ohio**

**SUBJECT: Order for Unit Operations of the Utica shale and Point Pleasant Formation  
for the Richard Stalder C West Unit**

Pursuant to Ohio Revised Code (“R.C.”) § 1509.28, the Chief of the Division of Oil and Gas Resources Management (“Chief” or “Division”) makes the following Findings and issues the following Order with respect to SWN Production (Ohio), LLC’s (“SWN”) Application for Unit Operations for the Richard Stalder C West Unit:

### **DEFINITIONS:**

As used in this order:

- 1) “Person” has the same meaning as in R.C. § 1509.01.
- 2) “Application” means the application of SWN Production (Ohio), LLC for Unit Operation of the Richard Stalder C West Unit dated December 6, 2021, consisting of a minimum of a Unit Agreement, Model Form Operating Agreement, relevant exhibits, and pre-filed testimony from a geologist, a reservoir engineer, and a landman, and includes all updates, amendments, and supplements to it.

- 3) "Royalty interest owner" means a person or the estate of a person, other than a working interest owner, who owns the right to or interest in any portion of the oil and/or gas, or proceeds from the sale thereof, from a tract.
- 4) "Working interest" means an interest in oil and/or gas in the unit area by virtue of a lease, operating agreement, fee title, or otherwise, including a carried interest, the owner of which is obligated to pay, either in cash or out of production or otherwise a portion of the unit expense.
- 5) "Working interest owner" means a person or the estate of a person who owns an interest in oil and/or gas in the unit area by virtue of a lease, operating agreement, fee title, or otherwise, including a carried interest, the owner of which is obligated to pay, either in cash or out of production or otherwise a portion of the unit expense. "Working interest owner" does not include an unleased mineral owner.
- 6) "Unleased mineral owner" means a royalty interest owner who owns oil and/or gas rights free of a lease or other instrument conveying all or any portion of the working interest in such rights to another. At the time of this order, the unleased mineral owners identified by SWN include those listed on Exhibit A.
- 7) "Consenting working interest owner" means any working interest owner who enters into an agreement with SWN pertaining to the operation of the Richard Stalder C West Unit.
- 8) "Non-consenting working interest owner" means a working interest owner who does not enter into an agreement with SWN pertaining to the operation of the Richard Stalder C West Unit. At the time of this order, there are no non-consenting working interest owners identified by SWN.
- 9) "Gas" has the same meaning as in R.C. § 1509.01.
- 10) "Oil" has the same meaning as in R.C. § 1509.01.
- 11) "Unit Area" means all of the lands, oil and gas leases and/or oil and gas interests of the tracts as shown in Exhibit B totaling 286.513 acres located in Lee Township, in Monroe County, Ohio as shown in Exhibit C.
- 12) "Unit Participation" means the ratio of the surface acreage of a specific tract in the unit area to the total surface acreage of the unit area as that total surface acreage is specified in paragraph one of the Plan for Unit Operations of this order.
- 13) "Gross Proceeds" means a share of the gross production of oil, gas, condensate, and natural gas liquids free of any and all cost of producing, gathering, storing, separating, treating, dehydrating, compressing, processing, transporting, marketing, or pipeline construction and maintenance.

- 14) "Net Proceeds" means the share of gross production of oil, gas, condensate, or natural gas liquids after payment of all costs of producing, gathering, storing, separating, treating, dehydrating, compressing, processing, transporting, and marketing and taxes.

**BACKGROUND:**

- 1) SWN filed the application pursuant to R.C. § 1509.28 to conduct unit operations.
- 2) Pursuant to R.C. § 1509.28, the Division held a hearing on February 23, 2022 in Columbus, Ohio at the Ohio Department of Natural Resources ("ODNR"). The hearing was held to consider the need for the operation as a unit of an entire pool or part thereof. SWN representatives provided testimony on the application and answered questions from Division staff.
- 3) The unit operations will occur at an approximate true vertical depth located from 50 feet above the top of the Utica shale to 50 feet below the base of the Point Pleasant Formation.

**FINDINGS:**

- 1) Based on the application and testimony by SWN's representatives, the Chief finds that SWN has established that it is the "owner," as that term is defined in R.C. § 1509.01(K), of greater than 65% of the land area overlying the pool in the Richard Stalder C West Unit as required by R.C. § 1509.28(A).
- 2) Based on the application and testimony by SWN's representatives, the Chief finds that the operation of the Richard Stalder C West Unit is reasonably necessary to increase substantially the ultimate recovery of oil and gas.
- 3) Based on the application and testimony by SWN's representatives, the Chief finds the value of the estimated additional recovery of oil or gas from the Richard Stalder C West Unit exceeds the estimated additional cost incident to conducting the operation of the Richard Stalder C West Unit.

**ORDER:**

**IT IS HEREBY ORDERED:**

Pursuant to R.C. § 1509.28, SWN is authorized to conduct operations within the Richard Stalder C West Unit in accordance with all of the following:

**Plan for Unit Operations**

- 1) The unit area is comprised of the tracts totaling 286.513 acres in Lee Township, in Monroe County, Ohio, as shown on Exhibit C.

- 2) SWN proposes to drill one well in the Richard Stalder C West Unit for the purpose of recovering oil and gas. SWN shall drill at least one well to total measured depth as specified in the application in the unit area within 12 months from the date of approval of this Order as prescribed in Paragraph 10 of this order. If SWN fails to drill at least one well to total measured depth as specified in the application in the unit area within 12 months from the date of approval of this Order as prescribed in Paragraph 10 of this order, the Chief may revoke this order. In order to achieve the stated goal of substantially increasing the ultimate recovery of oil and gas from the Utica shale and Point Pleasant Formation within the unit area, SWN shall produce from one well no later than two years after the date of approval of this order. If SWN fails to drill, complete, and produce at least one well in the unit area, the Chief may amend or revoke this order. Any additional wells permitted by the Chief for the Utica shale and Point Pleasant Formation in the unit area are subject to this order.
- 3) Evidence introduced by SWN at the Richard Stalder C West Unit hearing establishes that the Utica shale and Point Pleasant Formation uniformly underlies the unit area. Therefore, the allocated share of production to each tract shall be equal to that tract's unit participation.
- 4) Except as provided in Paragraph 9(d) of this order, all charges and credits made for investments in wells, tanks, pumps, machinery, materials, and equipment contributed to the Richard Stalder C West unit operations shall be allocated among the working interest owners of each tract based on the unit participation. The proportionate share of the expenses attributable to tracts of the unleased mineral owners shall be allocated to SWN and the working interest owners.
- 5) All unit operation expenses, including capital investment, shall be charged to, and paid by, SWN and working interest owners in amounts based on the unit participation plus their proportionate share of the expenses attributable to the tracts of unleased mineral owners. All unit operation expenses concerning wells and operating equipment shall be just and reasonable.
- 6) If necessary, SWN and the consenting working interest owners shall carry, or otherwise finance, any non-consenting working interest owners who are unable to meet their financial obligations in connection with the unit operations. SWN and all other consenting working interest owners' reasonable interest charge for carrying or financing the non-consenting working interest owners shall be determined by the terms of SWN's Unit Agreement and Model Form Operating Agreement for the Richard Stalder C West Unit. Once a specific cost is charged to the initial well, that same cost cannot be charged to subsequent wells in the unit area.
- 7) SWN shall supervise and conduct all unit operations. Each working interest owner shall have a voting interest equal to its Unit Participation. Approval of unit operations shall be subject to the terms of SWN's Unit Agreement and Model Form Operating Agreement for the Richard Stalder C West Unit.

- 8) Unit operations may commence as of 7:00 a.m. on the day following the date of approval of this order as prescribed in Paragraph 10 of this order. Once the initial well is placed into production, operations within the Richard Stalder C West Unit may continue as long as hydrocarbons are produced from any well in the unit area without a cessation of more than 90 days, unless otherwise approved by the Chief in writing. The Richard Stalder C West Unit may be terminated if working interest owners owning at least 51% of the working interest in the unit area determine that the unit operations are no longer warranted. If the unit operations are so terminated, SWN shall provide written notice of the termination to the Division and to all unleased mineral owners. In addition to the notice of termination, SWN shall provide an affidavit to the Division attesting to the basis of the termination and all dates applicable to that basis. If termination of unit operations occurs prior to drilling and completing for production of one well in the Richard Stalder C West Unit, the Chief may amend this order.
- 9) The following additional provisions are found to be appropriate:
  - a) No activity associated with the drilling, completion, or operation of the Richard Stalder C West Unit shall be conducted on the surface of any unleased property without the prior written consent of the owner of the surface rights of the unleased property.
  - b) Unleased mineral owners shall not incur liability for any personal or property damage associated with any drilling, testing, completing, producing, operating, or plugging and restoration activities within the Richard Stalder C West Unit.
  - c) Each unleased mineral owner shall receive a monthly cash payment equal to a one-eighth share of the gross proceeds from production. Allocation of the one-eighth share shall be based on the unit participation of each unleased mineral owner's tract. SWN shall make monthly cash payments to all unleased mineral owners at the same time the royalty interest owners are paid.
  - d) In addition to the cash payment specified in paragraph 9(c) of this Order, each unleased mineral owner shall receive a monthly cash payment equal to a seven-eighths share of the net proceeds from production. Allocation of the seven-eighths share shall be based on the unit participation of each unleased mineral owner's tract. After SWN recovers 200% of the cost of drilling, testing, and completing the initial well, SWN shall begin making the monthly payments to the unleased mineral owners for that well. For each additional well drilled in the unit area, SWN shall begin making monthly payments equal to seven-eighths share of net proceeds from production to each unleased mineral owner once the working interest owners have recovered 150% of the cost of drilling, testing, and completing each additional well. Once a specific cost is charged to the initial well, that same cost cannot be charged to subsequent wells in the unit area.

- e) Nothing in this order prohibits an unleased mineral owner from entering into a lease agreement with SWN or with any other person. An unleased mineral owner who enters into a lease of their mineral interests with any person after the issuance of this order is no longer an unleased mineral owner under this order as of the effective date of the lease. SWN shall notify the Division upon the execution of a lease agreement with any unleased mineral owner who is subject to this order.
- f) Except as provided in Paragraph 9(d) of this order, no expenses shall be paid by an unleased mineral owner for drilling, testing, completing, producing, or operating any well in the unit area. Moreover, unleased mineral owners are not responsible for any costs related to plugging any well or any restoration in the unit area.
- g) If requested in writing by any unleased mineral owner or by any non-consenting working interest owner, or in any manner by the Division, SWN shall provide, not later than 30 days after the request, any of the following:
  - i. A monthly statement of all costs incurred, together with the quantity of oil and gas produced, and the amount of proceeds realized from the sale of production during the preceding month; and
  - ii. Any authorization for expenditure (AFE) prepared by SWN; and
  - iii. A statement of all costs and expenses for purposes of Paragraphs 6 and 9(d) of this order.
- h) SWN shall notify the Division of the assignment or transfer of any of its working interest in the Richard Stalder C West Unit. If SWN assigns or transfers any of its working interest, the assignee or transferee shall comply with this order. Within 60 days of the notice of assignment or transfer, SWN shall file a copy of the notice with the Monroe County (Ohio) Recorder's Office, in the records of each of the tracts that are subject to this order and referenced in Exhibit C of this order. SWN shall submit a certification of the filing to the Division within 14 days of filing.
- i) SWN shall notify the Division within 30 days if a person that is leased by SWN, or any other consenting working interest owner, for purposes of operating the Richard Stalder C West Unit becomes unleased. If a person becomes unleased, the person is an unleased owner under this order and paragraphs 9(a) through 9(g) of this order apply.

- j) SWN shall notify the Division if any consenting working interest owner revokes, rescinds, or otherwise terminates the agreement with SWN pertaining to the operation of the Richard Stalder C West Unit. If a consenting working interest owner revokes, rescinds, or otherwise terminates the agreement with SWN, the working interest owner becomes a non-consenting working interest owner pursuant to this order. SWN also shall notify the Division if any consenting working interest owner assigns or transfers all or part of its working interest in the Richard Stalder C West Unit. All such assignees or transferees are subject to this order.
  - k) SWN shall notify the Division if any non-consenting working interest owner enters into an agreement with SWN pertaining to the operation of the Richard Stalder C West Unit. If a non-consenting working interest owner enters into an agreement with SWN, the non-consenting working interest owner becomes a consenting working interest owner pursuant to this order.
  - l) If at any point SWN and consenting working interest owners own less than 65% of the unit, the Chief may amend or revoke this order.
- 10) This order becomes effective on the date SWN provides the Chief with final written approval of the unit operations as prescribed in this order by SWN and consenting working interest owners, and also by the royalty interest owners or, with respect to unleased acreage, unleased mineral owners of 65% of the acreage to be included in the unit. Unit operations may commence as set forth in Paragraph 8 of this Order. If SWN fails to provide all required approvals by October 19, 2022, the order is revoked, and the Chief shall provide notice of the revocation to SWN and to all persons listed in Exhibit B to this order.
  - 11) If this Chief's Order is appealed, the time periods specified in this order are tolled pending final determination of the appeal.
  - 12) Within 21 days of this order becoming effective, SWN shall file a copy of this order with the Monroe County (Ohio) Recorder's Office, in the records of each of the tracts that are subject to this order and referenced in Exhibit C of this order. SWN shall submit a certification of the filing to the Division within 14 days of filing. The certification shall include a reference to the volume and page number corresponding to each record where the Chief's Order is recorded.
  - 13) The Chief of the Division retains continuing jurisdiction over the Richard Stalder C West Unit as is consistent with the Chief's powers and duties as established by R.C. Chapter 1509 and Ohio Admin. Code 1501:9. The Chief reserves the right to amend or revoke this Order subsequent to the commencement of unit operations within the unit area.
  - 14) Except as specifically set forth in the terms of this order, nothing herein shall be construed as a release or waiver of any private right, obligation, duty, claim, or cause of action.

- 15) If there is a conflict between this Chief's Order and SWN's Unit Agreement and Model Form Operating Agreement attached to the application, this Chief's Order takes precedence.

April 19, 2022

Date

/s/ *Eric Vendel*

Eric Vendel, Chief

Division of Oil and Gas Resources Management

Addressee is hereby notified that this action is final and effective and may be appealed pursuant to Section 1509.36 of the Ohio Revised Code. If the Order is appealed to the Ohio Oil and Gas Commission, the appeal must be in writing and must set forth the Orders complained of and the grounds upon which the appeal is based. Such appeal must be filed with the Oil and Gas Commission, 2045 Morse Road, Building E-1, Office 103, Columbus, Ohio 43229-6693, within 30 days after the date upon which the person to whom the Order was issued received the order and, for all other persons adversely affected by the order, within 30 days after the date of the Order.

In addition, within three days after the appeal is filed with the Oil and Gas Commission, notice of the filing must be submitted to Eric Vendel, Chief, Division of Oil and Gas Resources Management, Ohio Department of Natural Resources, 2045 Morse Road, Building F, Columbus, Ohio 43229-6693.

Enclosures: Exhibit A  
Exhibit B  
Exhibit C



# Exhibit A

## Unleased Mineral Owners

Tract Number	Mineral Owner	Leased Yes or No	Decimal Interest in Tract	Surface Acres in Unit (Net)	Tract Participation in Unit	Tax Map Parcel ID	Tract Surface Use	Township	County	Address	City	State	Zip
75	Marie E. Litman	No	1.000000	0.302	0.105405%	11-025226.0000	Residential	Lee	Monroe	P.O. Box 99	Sardis	OH	43946
91	Andrea K. Decker, f/k/a Andrea K. Blake	No	0.500000	0.210	0.073295%	11-025216.0000	Residential	Lee	Monroe	37304 Wood Street	Sardis	OH	43946
91	Unknown Heirs or Assigns of George Martin, deceased	No	0.500000	0.210	0.073295%	11-025216.0000	Residential	Lee	Monroe	Unknown	Unknown	Unknown	Unknown
111	Jennifer Gibson	No	1.000000	0.208	0.072597%	11-025186.0000	Residential	Lee	Monroe	37254 6th Avenue	Sardis	OH	43946
112	Jennifer Gibson	No	1.000000	0.191	0.066664%	11-025185.0000	Residential	Lee	Monroe	37254 6th Avenue	Sardis	OH	43946
113	Jennifer Gibson	No	1.000000	0.096	0.033506%	11-025184.0000	Residential	Lee	Monroe	37254 6th Avenue	Sardis	OH	43946
114	Kenneth B. Degarmo	No	1.000000	0.096	0.033506%	11-025183.1000	Residential	Lee	Monroe	37266 6th Avenue	Sardis	OH	34946
115	Kenneth B. Degarmo	No	1.000000	0.191	0.066664%	11-025183.0000	Residential	Lee	Monroe	37266 6th Avenue	Sardis	OH	34946
116	Margaret Roseanne Highley	No	1.000000	0.191	0.066664%	11-025182.0000	Residential	Lee	Monroe	37268 6th Avenue	Sardis	OH	43946
117	Margaret Roseanne Highley	No	1.000000	0.191	0.066664%	11-025181.0000	Residential	Lee	Monroe	37268 6th Avenue	Sardis	OH	43946
136	Deane E. Schultheis	No	1.000000	0.207	0.072248%	11-025155.0000	Residential	Lee	Monroe	42339 State Route 7	Clarington	OH	43915
137	Marcia Cochran	No	0.500000	0.104	0.036124%	11-025154.0000	Residential	Lee	Monroe	7711 Kennesaw Dr	West Chester	OH	45069
137	F. Mark Dierkes	No	0.500000	0.104	0.036124%	11-025154.0000	Residential	Lee	Monroe	243 Belt St	Powhatan Point	OH	43942
138	Marcia Cochran	No	0.500000	0.077	0.026700%	11-025153.0000	Residential	Lee	Monroe	7711 Kennesaw Dr	West Chester	OH	45069
138	F. Mark Dierkes	No	0.500000	0.077	0.026700%	11-025153.0000	Residential	Lee	Monroe	243 Belt St	Powhatan Point	OH	43942
143	Jeffrey M. Monforton, Successor Bishop and Trustee for the Roman Catholic Diocese of Steubenville	No	1.000000	0.329	0.114829%	11-025148.0000	Residential	Lee	Monroe	37325 State Route 7	Sardis	OH	43946
144	Helen Lucille Wyckoff	No	1.000000	0.025	0.008726%	11-025131.0000	Residential	Lee	Monroe	37262 Fifth Avenue	Sardis	OH	43946
152	The Citizens National Bank of Woodsfield, Ohio	No	1.000000	0.383	0.133676%	11-025123.0000	Agricultural	Lee	Monroe	Attn: T. Lance LaFollette 37302 State Route 7	Sardis	OH	43946
161	The Citizens National Bank of Woodsfield, Ohio	No	1.000000	0.359	0.125300%	11-025098.0000	Agricultural	Lee	Monroe	Attn: T. Lance LaFollette 37302 State Route 7	Sardis	OH	43946
177	Willa L. Goddard, a widow	No	1.000000	0.392	0.136818%	11-025147.0000	Residential	Lee	Monroe	37241 Hickory Street	Sardis	OH	43946
<b>Total Unleased Acres:</b>				<b>3.941</b>	<b>1.375505%</b>								
<b>Total Unit Acres:</b>				<b>286.513</b>									

# Exhibit B

Tract Number	Mineral Owner	Leased Yes or No	Decimal Interest in Tract	Surface Acres in Unit (Net)	Tract Participation in Unit	Tax Map Parcel ID	Township	County	Committed Working Interest Percentage	Applicant Working Interest Percentage	Equinor USA Onshore Properties Inc. Working Interest Percentage	Address	City	State	Zip
1	Nancy S. Rush, Trustee under the Rush Family Trust Agreement dated the 7th day of April, 1998	Yes	1.000000	0.675	0.235591%	11-011010.0000	Lee	Monroe	0.235591%	0.222792%	0.012799%	37410 5th Avenue	Sardis	OH	43946
2	Vine Royalty, LP	Yes	1.000000	0.264	0.092142%	11-011009.0000	Lee	Monroe	0.092142%	0.087137%	0.005006%	Attn: Adam R. Cox 600 Travis Street, Suite 7200	Houston	TX	77002
3	Vertical Acres, LLC	Yes	1.000000	1.894	0.661052%	11-011005.0000	Lee	Monroe	0.661052%	0.625139%	0.035913%	Attn: Richard D. Stalder 36545 State Route 7	Sardis	OH	43946
4	Gale R. Merckle and Cynthia A. Merckle, husband and wife, for their joint lives, remainder to the survivor of them	Yes	1.000000	0.684	0.238733%	11-011011.0000	Lee	Monroe	0.238733%	0.225763%	0.012970%	38008 Pattons Run Road	Sardis	OH	43946
5	Gale R. Merckle and Cynthia A. Merckle, husband and wife, for their joint lives, remainder to the survivor of them	Yes	1.000000	1.180	0.411849%	11-011015.0000	Lee	Monroe	0.411849%	0.389474%	0.022375%	38008 Pattons Run Road	Sardis	OH	43946
6	Vertical Acres, LLC	Yes	1.000000	17.679	6.170401%	11-011001.0000	Lee	Monroe	6.170401%	5.835177%	0.335223%	Attn: Richard D. Stalder 36545 State Route 7	Sardis	OH	43946
7	Gale R. Merckle	Yes	1.000000	0.290	0.101217%	11-019022.0000	Lee	Monroe	0.101217%	0.095718%	0.005499%	38008 Pattons Run Road	Sardis	OH	43946
8	Vertical Acres, LLC	Yes	1.000000	5.938	2.072506%	11-011016.0000	Lee	Monroe	2.072506%	1.959912%	0.112594%	Attn: Richard D. Stalder 36545 State Route 7	Sardis	OH	43946
9	Gale R. Merckle and Cynthia A. Merckle, husband and wife, for their joint lives, remainder to the survivor of them	Yes	1.000000	11.326	3.953049%	11-019025.0000	Lee	Monroe	3.953049%	3.738289%	0.214760%	38008 Pattons Run Road	Sardis	OH	43946
10	Vertical Acres, LLC	Yes	1.000000	29.697	10.364975%	11-019026.0000	Lee	Monroe	10.364975%	9.801870%	0.563105%	Attn: Richard D. Stalder 36545 State Route 7	Sardis	OH	43946
11	Robert K. Tyler, as survivorship tenant Roy L. Tyler, as survivorship tenant	Yes	1.000000	1.146	0.399982%	11-019005.0000	Lee	Monroe	0.399982%	0.378252%	0.021730%	49892 Benwood Road 1805 Chippewa Drive	Sardis Circleville	OH OH	43946 43113
12	Robert K. Tyler and Linda R. Tyler, husband and wife, for their joint lives, the remainder to the survivor of them	Yes	1.000000	0.086	0.030016%	11-019038.0000	Lee	Monroe	0.030016%	0.028385%	0.001631%	49892 Benwood Road	Sardis	OH	43946
13	Robert K. Tyler and Linda R. Tyler, husband and wife, as survivorship tenants	Yes	1.000000	0.025	0.008726%	11-019015.0000	Lee	Monroe	0.008726%	0.008252%	0.000474%	49892 Benwood Road	Sardis	OH	43946
14	Vertical Acres, LLC	Yes	1.000000	5.985	2.088910%	11-019026.1000	Lee	Monroe	2.088910%	1.975425%	0.113486%	Attn: Richard D. Stalder 36545 State Route 7	Sardis	OH	43946
15	OTF ENT., LLC	Yes	1.000000	28.081	9.800951%	11-018007.0000	Lee	Monroe	9.800951%	9.268489%	0.532463%	Attn: Mark Winkler PO Box 3604	Riverview	FL	33568
16	The Trustees of Lee Township, Monroe County, Ohio	Yes	1.000000	3.155	1.101172%	11-018000.3000	Lee	Monroe	1.101172%	1.041348%	0.059824%	Attn: John Pyles PO Box 219	Sardis	OH	43946
17	The Trustees of Lee Township, Monroe County, Ohio	Yes	1.000000	0.026	0.009075%	11-018000.1000	Lee	Monroe	0.009075%	0.008582%	0.000493%	Attn: John Pyles PO Box 219	Sardis	OH	43946
18	Warren A. Whittaker	Yes	0.250000	3.347	1.168184%	11-018019.0000	Lee	Monroe	1.168184%	1.104720%	0.063465%	37991 State Route 7	Sardis	OH	43946
18	Linda M. Whittaker	Yes	0.250000	3.347	1.168184%	11-018019.0000	Lee	Monroe	1.168184%	1.104720%	0.063465%	230 Lang Drive	New Martinsville	WV	26155
18	Chad Brian Smith and Carol A. Coleman	Yes	0.500000	6.694	2.336369%	11-018019.0000	Lee	Monroe	2.336369%	2.209439%	0.126929%	50122 Benwood Road	Sardis	OH	43946
19a	Work Resources, LLC	Yes	1.000000	14.730	5.141128%	11-018002.0000	Lee	Monroe	5.141128%	4.861823%	0.279305%	Attn: Alex Work 314 W. Sycamore St	Pittsburgh	PA	15211
19b	Work Resources, LLC	Yes	1.000000	0.455	0.158806%	11-018002.0000	Lee	Monroe	0.158806%	0.158806%	0.000000%	Attn: Alex Work 314 W. Sycamore St	Pittsburgh	PA	15211
20	The Trustees of Lee Township, Monroe County, Ohio	Yes	1.000000	2.679	0.935036%	11-018000.0000	Lee	Monroe	0.935036%	0.935036%	0.000000%	Attn: John Pyles PO Box 219	Sardis	OH	43946
21	The Trustees of Lee Township, Monroe County, Ohio	Yes	1.000000	1.697	0.592294%	11-018028.0000	Lee	Monroe	0.592294%	0.560116%	0.032178%	Attn: John Pyles PO Box 219	Sardis	OH	43946
22	Ohio and Lee Township Water and Sewer Authority	Yes	1.000000	0.184	0.064220%	11-018018.0000	Lee	Monroe	0.064220%	0.060732%	0.003489%	Attn: Raymond Walker PO Box 182	Hannibal	OH	43931
23	The Trustees of Lee Township, Monroe County, Ohio	Yes	1.000000	1.098	0.383229%	11-018000.0000	Lee	Monroe	0.383229%	0.383229%	0.000000%	Attn: John Pyles PO Box 219	Sardis	OH	43946
24	The Trustees of Lee Township, Monroe County, Ohio	Yes	1.000000	0.742	0.258976%	11-018000.2000	Lee	Monroe	0.258976%	0.244906%	0.014070%	Attn: John Pyles PO Box 219	Sardis	OH	43946
25a	Vine Royalty, LP	Yes	1.000000	6.612	2.307749%	11-018001.0000	Lee	Monroe	2.307749%	2.182374%	0.125375%	Attn: Adam R. Cox 600 Travis Street, Suite 7200	Houston	TX	77002
25b	Vine Royalty, LP	Yes	1.000000	2.774	0.968193%	11-018001.0000	Lee	Monroe	0.968193%	0.968193%	0.000000%	Attn: Adam R. Cox 600 Travis Street, Suite 7200	Houston	TX	77002

26a	Phillip D. Tuttle and Patricia A. Tuttle (Life Tenants)	Yes	1.000000	0.568	0.198246%	11-018024.0000	Lee	Monroe	0.198246%	0.187476%	0.010770%	606 Fourth Street	New Martinsville	WV	26155
	Michael A. Tuttle (Remainderman)											16695 W. Reserve Road	Berlin Center	OH	44401
	Janet Kay Tuttle (Remainderman)											Unknown	Unknown	Unknown	Unknown
	Kathryn Lynn Daugherty (Remainderman)											Unknown	Unknown	Unknown	Unknown
26b	Phillip D. Tuttle and Patricia A. Tuttle (Life Tenants)	Yes	1.000000	3.613	1.261025%	11-018024.0000	Lee	Monroe	1.261025%	1.261025%	0.000000%	606 Fourth Street	New Martinsville	WV	26155
	Michael A. Tuttle (Remainderman)											16695 W. Reserve Road	Berlin Center	OH	44401
	Janet Kay Tuttle (Remainderman)											Unknown	Unknown	Unknown	Unknown
	Kathryn Lynn Daugherty (Remainderman)											Unknown	Unknown	Unknown	Unknown
27	The Bradford Family Trust, Dated April 13, 1999, John Bradford and Johnna R. Bradford, Co-Trustees	Yes	1.000000	0.208	0.072597%	11-018032.0000	Lee	Monroe	0.072597%	0.072597%	0.000000%	37187 5th Avenue	Sardis	OH	43946
28	Theodore W. Hunt and Denise R. Hunt, husband and wife, as survivorship tenants	Yes	1.000000	0.037	0.012914%	11-025194.0000	Lee	Monroe	0.012914%	0.012914%	0.000000%	27824 Jill Street	Sardis	OH	43946
29	Theodore W. Hunt and Denise R. Hunt, husband and wife, as survivorship tenants	Yes	1.000000	0.266	0.092840%	11-018026.0000	Lee	Monroe	0.092840%	0.092840%	0.000000%	27824 Jill Street	Sardis	OH	43946
30	Board of Township Trustees of Lee Township	Yes	1.000000	1.103	0.384974%	11-018027.0000	Lee	Monroe	0.384974%	0.384974%	0.000000%	Attn: John Pyles PO Box 219	Sardis	OH	43946
31	Vincent M. Reusser	Yes	1.000000	1.043	0.364032%	11-018020.0000	Lee	Monroe	0.364032%	0.364032%	0.000000%	37323 Broadus Road	Sardis	OH	43946
32	Michael D. Price and Jill A. Price, husband and wife, as survivorship tenants	Yes	1.000000	0.995	0.347279%	11-018025.0000	Lee	Monroe	0.347279%	0.347279%	0.000000%	37254 Border Street	Sardis	OH	43946
33	Winfred Howell, single	Yes	1.000000	0.876	0.305745%	11-025267.0000	Lee	Monroe	0.305745%	0.305745%	0.000000%	37260 Border Street	Sardis	OH	43946
34	Karen S. Pyles	Yes	1.000000	0.049	0.017102%	11-025352.0000	Lee	Monroe	0.017102%	0.017102%	0.000000%	37417 Wood Street	Sardis	OH	43946
35	Perry Raper and Beth Raper, husband and wife, as survivorship tenants	Yes	1.000000	0.358	0.124951%	11-025351.0000	Lee	Monroe	0.124951%	0.124951%	0.000000%	37393 Wood Street	Sardis	OH	43946
36	Ricky A. Farley and Nancy J. Farley, husband and wife, as survivorship tenants	Yes	1.000000	0.701	0.244666%	11-025269.0000	Lee	Monroe	0.244666%	0.244666%	0.000000%	37389 Wood Street	Sardis	OH	43946
37	Living Quarters, LLC	Yes	1.000000	0.420	0.146590%	11-025266.0000	Lee	Monroe	0.146590%	0.146590%	0.000000%	Attn: Renee Blough 37307 5th Avenue	Sardis	OH	43946
38	Marcia L. Scott and James D. Scott, Jr., wife and husband, as survivorship Tenants	Yes	1.000000	0.793	0.276776%	11-025268.0000	Lee	Monroe	0.276776%	0.276776%	0.000000%	37262 Border Street	Sardis	OH	43946
39	Luke A. Myers and Karah R. Myers, husband and wife, as survivorship Tenants	Yes	1.000000	0.771	0.269098%	11-025270.0000	Lee	Monroe	0.269098%	0.269098%	0.000000%	37363 Wood Street	Sardis	OH	43946
40	Barry M. Grimes	Yes	1.000000	0.744	0.259674%	11-025253.0000	Lee	Monroe	0.259674%	0.259674%	0.000000%	37330 Wood Street	Sardis	OH	43946
41	Richard E. Collins, married	Yes	0.500000	0.212	0.073993%	11-018009.0000	Lee	Monroe	0.073993%	0.073993%	0.000000%	6107 Wells Road	Shreve	OH	44676
41	Roberta C. Blue, married	Yes	0.500000	0.212	0.073993%	11-018009.0000	Lee	Monroe	0.073993%	0.073993%	0.000000%	37250 Border Street	Sardis	OH	43946
42	Phillip D. Tuttle and Patricia A. Tuttle (Life Tenants)	Yes	1.000000	0.273	0.095284%	11-025246.0000	Lee	Monroe	0.095284%	0.095284%	0.000000%	606 Fourth Street	New Martinsville	WV	26155
	Michael A. Tuttle (Remainderman)											37250 Border Street	Sardis	OH	43946
	Janet Kay Tuttle (Remainderman)											1124 W. Bogart Road	Sandusky	OH	44870
	Kathryn Lynn Daugherty (Remainderman)											210 Neff Street	Powhatan Point	OH	43942
43	Charles O. Blue and Roberta C. Blue, husband and wife (Life Tenants)	Yes	1.000000	0.252	0.087954%	11-025245.0000	Lee	Monroe	0.087954%	0.087954%	0.000000%	3108 Bible Drive	Bellefontaine	OH	43311
	Robert C. Blue and Sarah Blue, husband and wife (Remaindermen)											37250 Border Street	Sardis	OH	43946
	Timothy O. Blue and Lisa Blue, husband and wife (Remaindermen)											1124 W. Bogart Road	Sandusky	OH	44870
	Trudy K. Yanchik and David Yanchik, wife and husband (Remaindermen)											210 Neff Street	Powhatan Point	OH	43942
44	Charles O. Blue and Roberta C. Blue, husband and wife (Life Tenants)	Yes	1.000000	0.391	0.136469%	11-025244.0000	Lee	Monroe	0.136469%	0.136469%	0.000000%	3108 Bible Drive	Bellefontaine	OH	43311
	Robert C. Blue and Sarah Blue, husband and wife (Remaindermen)											37250 Border Street	Sardis	OH	43946
	Timothy O. Blue and Lisa Blue, husband and wife (Remaindermen)											1124 W. Bogart Road	Sandusky	OH	44870
	Trudy K. Yanchik and David Yanchik, wife and husband (Remaindermen)											210 Neff Street	Powhatan Point	OH	43942
45	James O. Miller, Jr. and Ruth Ann Miller, husband and wife, as survivorship tenants	Yes	1.000000	0.258	0.090048%	11-025243.0000	Lee	Monroe	0.090048%	0.090048%	0.000000%	37255 Border St.	Sardis	OH	43946
46	James O. Miller, Jr. and Ruth Ann Miller, husband and wife, as survivorship tenants	Yes	1.000000	0.028	0.009773%	11-025242.1000	Lee	Monroe	0.009773%	0.009773%	0.000000%	37255 Border St.	Sardis	OH	43946
47	Sardis Church of Christ, Inc.	Yes	1.000000	0.191	0.066664%	11-025242.0000	Lee	Monroe	0.066664%	0.066664%	0.000000%	Attn: Ralph E. Hall 37266 Seventh Avenue	Sardis	OH	43946
48	Sardis Church of Christ, Inc.	Yes	1.000000	0.223	0.077832%	11-025241.0000	Lee	Monroe	0.077832%	0.077832%	0.000000%	Attn: Ralph E. Hall 37266 Seventh Avenue	Sardis	OH	43946
49	Sardis Church of Christ, Inc.	Yes	1.000000	0.227	0.079229%	11-025240.0000	Lee	Monroe	0.079229%	0.079229%	0.000000%	Attn: Ralph E. Hall 37266 Seventh Avenue	Sardis	OH	43946
50	Harold R. Deskins	Yes	1.000000	0.231	0.080625%	11-025239.0000	Lee	Monroe	0.080625%	0.080625%	0.000000%	37220 Mound Street	Sardis	OH	43946
51	Michael E. Brown and Elizabeth A. Brown, husband and wife, for their joint lives, remainder to the survivor of them	Yes	1.000000	0.235	0.082021%	11-025238.0000	Lee	Monroe	0.082021%	0.082021%	0.000000%	PO Box 112	Sardis	OH	43946





137	Marcia Cochran	No	0.500000	0.104	0.036124%	11-025154.0000	Lee	Monroe	0.000000%	0.000000%	0.000000%	7711 Kennesaw Dr	West Chester	OH	45069
137	F. Mark Dierkes	No	0.500000	0.104	0.036124%	11-025154.0000	Lee	Monroe	0.000000%	0.000000%	0.000000%	243 Belt St	Powhatan Point	OH	45069
138	Marcia Cochran	No	0.500000	0.077	0.026700%	11-025153.0000	Lee	Monroe	0.000000%	0.000000%	0.000000%	7711 Kennesaw Dr	West Chester	OH	45069
138	F. Mark Dierkes	No	0.500000	0.077	0.026700%	11-025153.0000	Lee	Monroe	0.000000%	0.000000%	0.000000%	243 Belt St	Powhatan Point	OH	45069
139	Rhea C. Caldwell	Yes	1.000000	0.457	0.159504%	11-025152.0000	Lee	Monroe	0.159504%	0.159504%	0.000000%	PO Box 123	Sardis	OH	43946
140	Living Quarters, LLC	Yes	1.000000	0.370	0.129139%	11-025151.0000	Lee	Monroe	0.129139%	0.129139%	0.000000%	Attn: Renee Blough 37307 5th Avenue	Sardis	OH	43946
141	Living Quarters, LLC	Yes	1.000000	0.611	0.213254%	11-025150.0000	Lee	Monroe	0.213254%	0.213254%	0.000000%	Attn: Renee Blough 37307 5th Avenue	Sardis	OH	43946
142	Roy G. Clegg and Mary Jane Clegg, husband and wife, as survivorship tenants (Life Tenants)	Yes	1.000000	0.368	0.128441%	11-025149.0000	Lee	Monroe	0.128441%	0.128441%	0.000000%	37317 5th Avenue	Sardis	OH	43946
143	Mindi Ludolph (Remainderman)											40510 Haverford Drive	Belmont	OH	43718
143	Jeffrey M. Monforton, Successor Bishop and Trustee for the Roman Catholic Diocese of Steubenville	No	1.000000	0.329	0.114829%	11-025148.0000	Lee	Monroe	0.000000%	0.000000%	0.000000%	37325 State Route 7	Sardis	OH	43946
144	Helen Lucille Wyckoff	No	1.000000	0.025	0.008726%	11-025131.0000	Lee	Monroe	0.000000%	0.000000%	0.000000%	37262 Fifth Avenue	Sardis	OH	43946
145	Dennis A. Miller Construction Co., Inc.	Yes	1.000000	0.097	0.033855%	11-025130.0000	Lee	Monroe	0.033855%	0.033855%	0.000000%	Attn: Dennis A. Miller 37268 5th Avenue	Sardis	OH	43946
146	Dennis A. Miller Construction Co., Inc.	Yes	1.000000	0.135	0.047118%	11-025129.0000	Lee	Monroe	0.047118%	0.047118%	0.000000%	Attn: Dennis A. Miller 37268 5th Avenue	Sardis	OH	43946
147	Dennis A. Miller Construction Co., Inc.	Yes	1.000000	0.185	0.064569%	11-025128.0000	Lee	Monroe	0.064569%	0.064569%	0.000000%	Attn: Dennis A. Miller 37268 5th Avenue	Sardis	OH	43946
148	Dennis A. Miller Construction Co., Inc.	Yes	1.000000	0.274	0.095633%	11-025127.0000	Lee	Monroe	0.095633%	0.095633%	0.000000%	Attn: Dennis A. Miller 37268 5th Avenue	Sardis	OH	43946
149	Ronald Dean Caldwell and Rhea C. Caldwell, husband and wife, as survivorship Tenants	Yes	1.000000	0.277	0.096680%	11-025126.0000	Lee	Monroe	0.096680%	0.096680%	0.000000%	PO Box 123	Sardis	OH	43946
150	Ronald Dean Caldwell and Rhea C. Caldwell, husband and wife, as survivorship Tenants	Yes	1.000000	0.232	0.080974%	11-025125.0000	Lee	Monroe	0.080974%	0.080974%	0.000000%	PO Box 123	Sardis	OH	43946
151	Paul F. Duling	Yes	1.000000	0.406	0.141704%	11-025124.0000	Lee	Monroe	0.141704%	0.141704%	0.000000%	6628 Road J6	Ottawa	OH	45875
152	The Citizens National Bank of Woodsfield, Ohio	No	1.000000	0.383	0.133676%	11-025123.0000	Lee	Monroe	0.000000%	0.000000%	0.000000%	Attn: T. Lance LaFollette 37302 State Route 7	Sardis	OH	43946
153	Shirley Nething, single	Yes	1.000000	0.384	0.134025%	11-025122.0000	Lee	Monroe	0.134025%	0.134025%	0.000000%	37306 5th Avenue	Sardis	OH	43946
154	Randall J. Ludolph, a widower	Yes	1.000000	0.442	0.154269%	11-025121.0000	Lee	Monroe	0.154269%	0.154269%	0.000000%	37312 5th Avenue	Sardis	OH	43946
155	Marlyn R. Cunningham and Gladys M. Cunningham, Trustees of the Marlyn R. Cunningham and Gladys M. Cunningham Joint Living Trust	Yes	1.000000	0.489	0.170673%	11-025120.0000	Lee	Monroe	0.170673%	0.170673%	0.000000%	P.O. Box 308	Sardis	OH	43946
156	Marlyn R. Cunningham and Gladys M. Cunningham, Trustees of the Marlyn R. Cunningham and Gladys M. Cunningham Joint Living Trust	Yes	1.000000	0.610	0.212905%	11-025319.0000	Lee	Monroe	0.212905%	0.212905%	0.000000%	P.O. Box 308	Sardis	OH	43946
157	Janet Witten Conn, divorced	Yes	1.000000	0.017	0.005933%	11-025102.0000	Lee	Monroe	0.005933%	0.005933%	0.000000%	34962 State Route 7	Sardis	OH	43946
158	Stephen R. Potts, as survivorship tenant	Yes	0.500000	0.044	0.015183%	11-025101.0000	Lee	Monroe	0.015183%	0.015183%	0.000000%	37423 Fifth Avenue	Sardis	OH	43946
158	Abby L. Potts, as survivorship tenant	Yes	0.500000	0.044	0.015183%	11-025101.0000	Lee	Monroe	0.015183%	0.015183%	0.000000%	610 Rebecca Street	New Martinsville	WV	26155
159	Living Quarters, LLC	Yes	1.000000	0.128	0.044675%	11-025100.0000	Lee	Monroe	0.044675%	0.044675%	0.000000%	Attn: Renee Blough 37307 5th Avenue	Sardis	OH	43946
160	Marlyn R. Cunningham and Gladys M. Cunningham, Trustees of the Marlyn R. Cunningham and Gladys M. Cunningham Joint Living Trust	Yes	1.000000	0.311	0.108547%	11-025099.0000	Lee	Monroe	0.108547%	0.108547%	0.000000%	P.O. Box 308	Sardis	OH	43946
161	The Citizens National Bank of Woodsfield, Ohio	No	1.000000	0.359	0.125300%	11-025098.0000	Lee	Monroe	0.000000%	0.000000%	0.000000%	Attn: T. Lance LaFollette 37302 State Route 7	Sardis	OH	43946
162	Carol S. Snell (Life Tenant)											37306 Mound Street	Sardis	OH	43496
162	Michael Raymond Snell (Remainderman)	Yes	1.000000	0.359	0.125300%	11-025097.0000	Lee	Monroe	0.125300%	0.125300%	0.000000%	37306 Mound Street	Sardis	OH	43946
162	Robin Lyn Snell, n/k/a Robin Lyons (Remainderman)											1084 A Greenlawn Drive	Pittsburgh	PA	15220
162	Randall Lee Snell (Remainderman)											7 Foxboro Drive	Vienna	WV	26105
163	Deron E. Farnsworth	Yes	0.500000	0.205	0.071550%	11-025096.0000	Lee	Monroe	0.071550%	0.071550%	0.000000%	34795 State Route 7	Sardis	OH	43946
163	Tracey Whitley-Bray	Yes	0.500000	0.205	0.071550%	11-025096.0000	Lee	Monroe	0.071550%	0.071550%	0.000000%	3359 Greenwich Drive	Fairfield	OH	45014
164	Dean Rufener and Emma Rufener, husband and wife, as survivorship tenants	Yes	1.000000	0.419	0.146241%	11-025095.0000	Lee	Monroe	0.146241%	0.146241%	0.000000%	47195 State Route 255	Sardis	OH	43946
165	Rodney Rufener and Dianna Rufener, husband and wife, as survivorship tenants	Yes	1.000000	0.275	0.095982%	11-025318.0000	Lee	Monroe	0.095982%	0.095982%	0.000000%	37134 Muskingum Street	Sardis	OH	43946
166	John O. Curtis and Linda Kay Curtis, husband and wife, as survivorship tenants	Yes	1.000000	0.007	0.002443%	11-025066.0000	Lee	Monroe	0.002443%	0.002443%	0.000000%	37294 Mound Street	Sardis	OH	43946
167	Judy Ann Booth	Yes	1.000000	0.068	0.023734%	11-025065.0000	Lee	Monroe	0.023734%	0.023734%	0.000000%	37303 Mound Street	Sardis	OH	43946
168	Judy Ann Booth	Yes	1.000000	0.111	0.038742%	11-025064.0000	Lee	Monroe	0.038742%	0.038742%	0.000000%	37303 Mound Street	Sardis	OH	43946
169	Vincent Reusser and Helen R. Reusser, husband and wife, survivorship tenants	Yes	1.000000	0.167	0.058287%	11-025063.0000	Lee	Monroe	0.058287%	0.058287%	0.000000%	37311 Mound Street	Sardis	OH	43946
170	Vincent Reusser and Helen R. Reusser, husband and wife, survivorship tenants	Yes	1.000000	0.199	0.069456%	11-025062.0000	Lee	Monroe	0.069456%	0.069456%	0.000000%	37311 Mound Street	Sardis	OH	43946



208	LL&B Headwater II, LP	Yes	1.000000	2.382	0.831376%	11-025341.0000	Lee	Monroe	0.831376%	0.831376%	0.000000%	Attn: Gordon Deen 11412 Bee Cave Road, Suite 301	Austin	TX	78738
209	Nelson E. Potts, Jr. and Donna V. Potts, husband and wife	Yes	1.000000	2.051	0.715849%	11-025341.2000	Lee	Monroe	0.715849%	0.715849%	0.000000%	37411 Fifth Avenue	Sardis	OH	43946
210	Ohio and Lee Township Water and Sewer Authority	Yes	1.000000	1.380	0.481654%	11-025339.0000	Lee	Monroe	0.481654%	0.481654%	0.000000%	Attn: Raymond Walker PO Box 182	Hannibal	OH	43931
211	Larry D. Collins	Yes	0.500000	0.579	0.201911%	11-025337.0000	Lee	Monroe	0.201911%	0.201911%	0.000000%	37428 State Route 7	Sardis	OH	43946
211	Karen S. Collins	Yes	0.500000	0.579	0.201911%	11-025337.0000	Lee	Monroe	0.201911%	0.201911%	0.000000%	37428 State Route 7	Sardis	OH	43946
212	Mitchell V. Collins, a single man	Yes	1.000000	0.039	0.013612%	11-025336.0000	Lee	Monroe	0.013612%	0.013612%	0.000000%	3742 5th Avenue	Sardis	OH	43946
213	Randall J. Miller and Samantha Miller, husband and wife, as survivorship tenants	Yes	1.000000	0.170	0.059334%	11-025342.0000	Lee	Monroe	0.059334%	0.059334%	0.000000%	37430 5th Avenue	Sardis	OH	43946
214	Daniel Lee Miller and Brenda Joyce Miller, husband and wife, for their joint lives, remainder to the survivor of them	Yes	1.000000	5.899	2.058894%	11-025346.0000	Lee	Monroe	2.058894%	2.058894%	0.000000%	37432 5th Avenue	Sardis	OH	43496
215	Daniel Lee Miller and Brenda Joyce Miller, husband and wife, for their joint lives, remainder to the survivor of them	Yes	1.000000	2.985	1.041838%	11-025344.0000	Lee	Monroe	1.041838%	1.041838%	0.000000%	37432 5th Avenue	Sardis	OH	43496
216	Dennis A. Miller and Doris J. Miller, husband and wife, as survivorship tenants	Yes	1.000000	0.311	0.108547%	11-017024.0000	Lee	Monroe	0.108547%	0.108547%	0.000000%	37470 5th Avenue	Sardis	OH	43946
217	Travis C. Billiter	Yes	1.000000	23.611	8.240813%	11-017025.0000	Lee	Monroe	8.240813%	8.240813%	0.000000%	38 Footbridge Way	The Woodlands	TX	77389
218	Travis C. Billiter	Yes	1.000000	5.714	1.994325%	11-017028.0000	Lee	Monroe	1.994325%	1.994325%	0.000000%	38 Footbridge Way	The Woodlands	TX	77389
219	JMJH Corporation, Inc.	Yes	1.000000	9.638	3.363896%	11-017001.0000	Lee	Monroe	3.363896%	3.363896%	0.000000%	Attn: Grant Helms 139 Third Street	Tiltonsville	OH	43963
220	Karen S. Busche, a/k/a Karen S. Jarvis	Yes	1.000000	0.007	0.002443%	11-025192.0000	Lee	Monroe	0.002443%	0.002443%	0.000000%	41512 Bethel Ridge	New Matamoras	OH	45767

<b>Total Unit Acres:</b>	<b>286.513</b>	<b>100.000000%</b>
--------------------------	----------------	--------------------

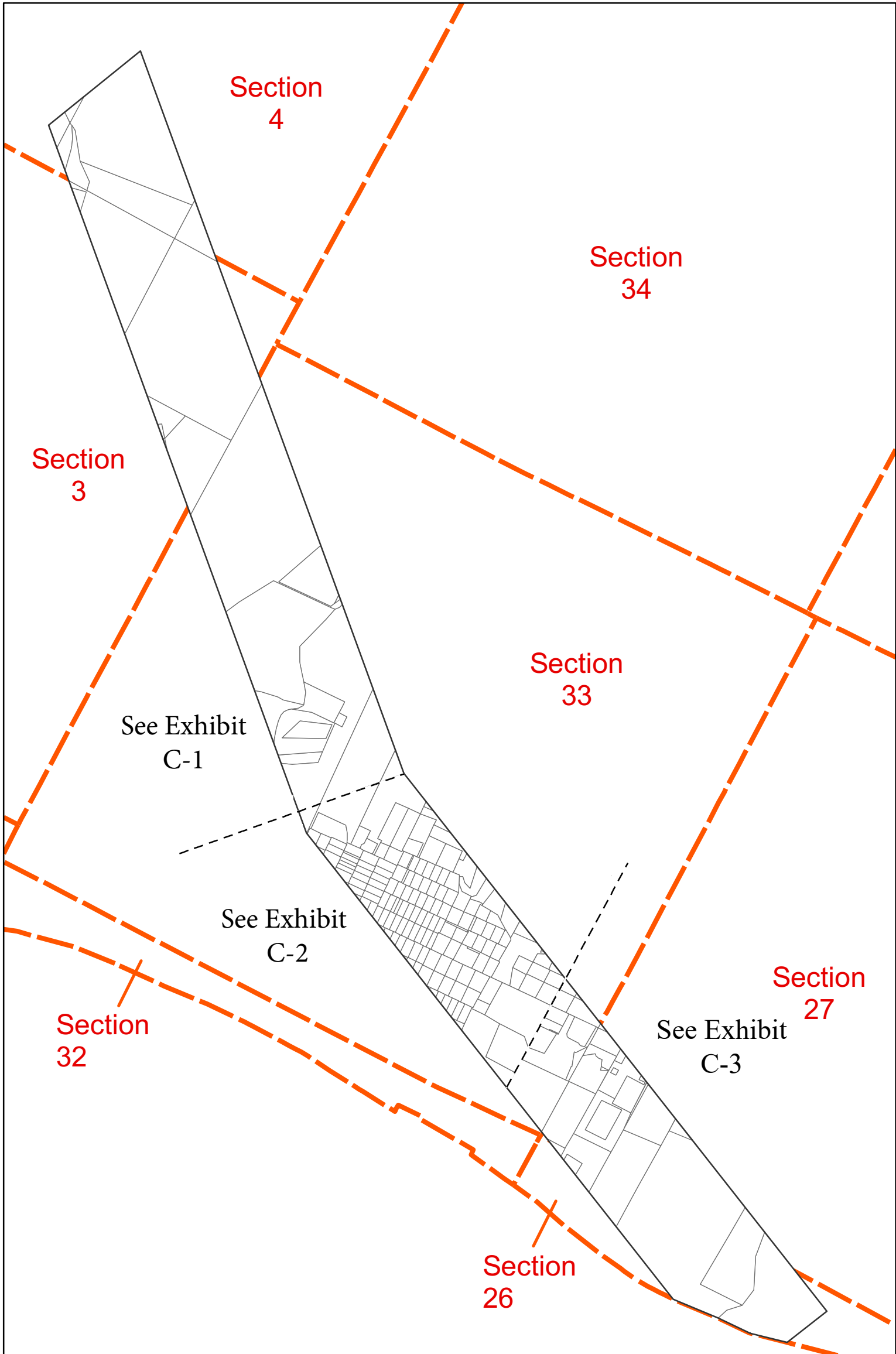
<b>Total:</b>	<b>98.624495%</b>	<b>95.855105%</b>	<b>2.769390%</b>
---------------	-------------------	-------------------	------------------

<b>Total Leased Acres:</b>	<b>282.572</b>
----------------------------	----------------

**Tract 125 is identified as being Tax Parcel 11-0xxxxx.0000. This is due to the county auditor's office not assigning the land a tax parcel number.**

**Tracts 127 and 128 are both identified as being Tax Parcel 11-025174.0000. This is intentional and is based on county records.**





0 950 1,900 Feet 1 inch = 990 feet



Revised 1/18/2022

- Contract Area
- Tax Parcels
- Section Lines

## Richard Stalder C West Unit

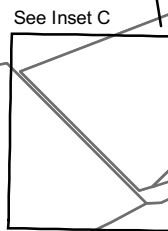
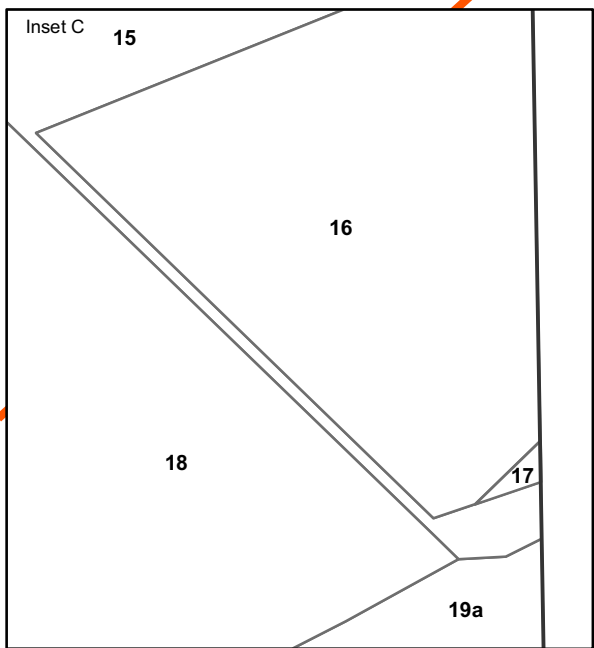
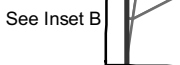
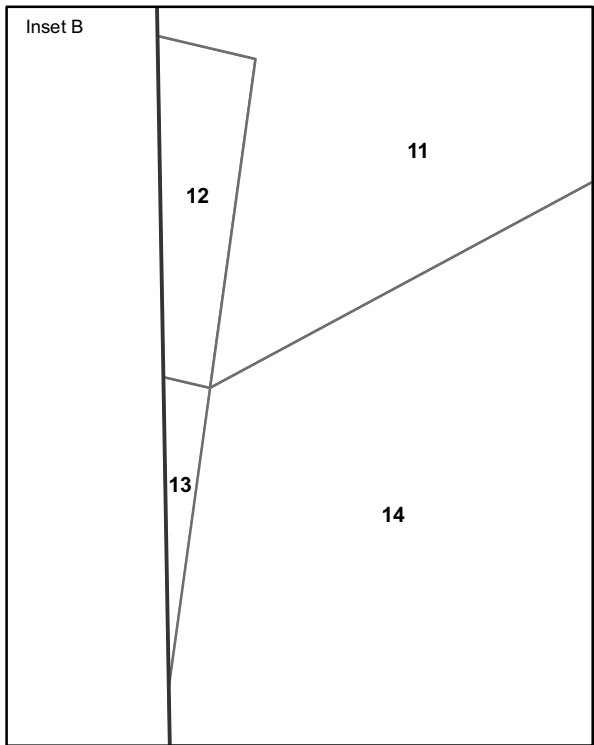
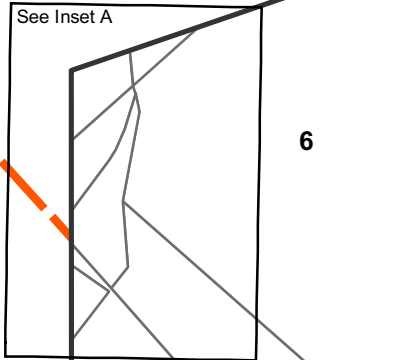
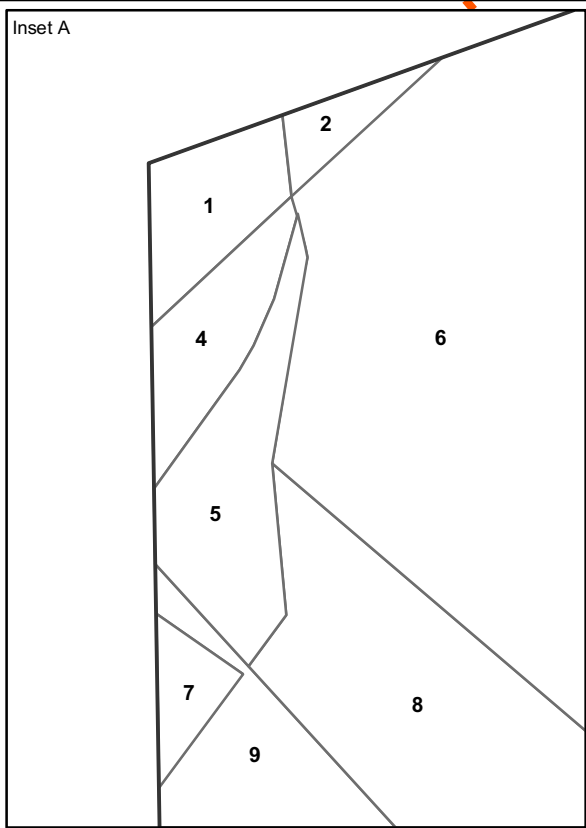
Richard Stalder C West Unit

**Contract Area: 286.513 Acres**

Lee Township, Monroe County

Date: 1/18/2022

## Exhibit C



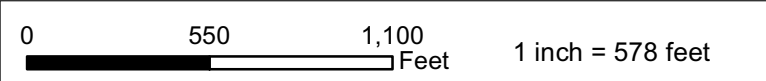
Section 3

Section 4

Section 34

Section 33

Tract No.	Parcel No.	Acres
1	11-011010.0000	0.675
2	11-011009.0000	0.264
3	11-011005.0000	1.894
4	11-011011.0000	0.684
5	11-011015.0000	1.18
6	11-011001.0000	17.679
7	11-019022.0000	0.29
8	11-011016.0000	5.938
9	11-019025.0000	11.326
10	11-019026.0000	29.697
11	11-019005.0000	1.146
12	11-019038.0000	0.086
13	11-019015.0000	0.025
14	11-019026.1000	5.985
15	11-018007.0000	28.081
16	11-018000.3000	3.155
17	11-018000.1000	0.026
18	11-018019.0000	13.388
19a	11-018002.0000	14.73
20	11-018000.0000	2.679
21	11-018028.0000	1.697
22	11-018018.0000	0.184
23	11-018000.0000	1.098
24	11-018000.2000	0.742
25a	11-018001.0000	6.612
26a	11-018024.0000	0.568



- Contract Area
- Tax Parcels
- Section Lines

## Richard Stalder C West Unit

Richard Stalder C West Unit

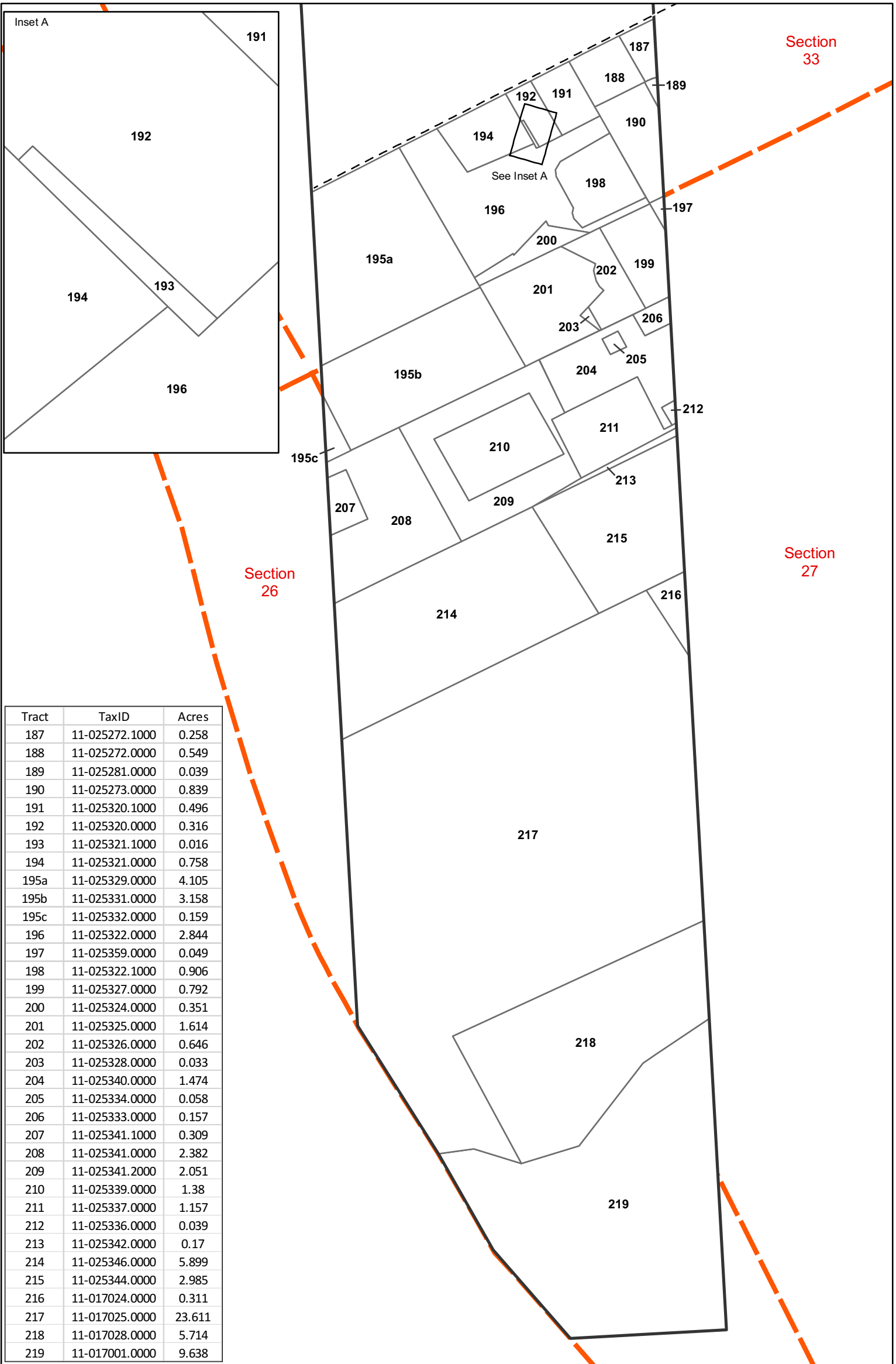
## Exhibit C-1

Contract Area: 286.513 Acres

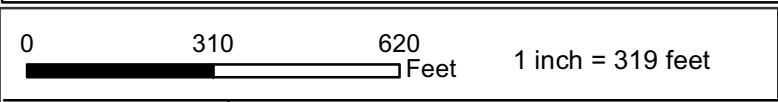
Lee Township, Monroe County




Date: 12/2/2021





Tract	TaxID	Acres
187	11-025272.1000	0.258
188	11-025272.0000	0.549
189	11-025281.0000	0.039
190	11-025273.0000	0.839
191	11-025320.1000	0.496
192	11-025320.0000	0.316
193	11-025321.1000	0.016
194	11-025321.0000	0.758
195a	11-025329.0000	4.105
195b	11-025331.0000	3.158
195c	11-025332.0000	0.159
196	11-025322.0000	2.844
197	11-025359.0000	0.049
198	11-025322.1000	0.906
199	11-025327.0000	0.792
200	11-025324.0000	0.351
201	11-025325.0000	1.614
202	11-025326.0000	0.646
203	11-025328.0000	0.033
204	11-025340.0000	1.474
205	11-025334.0000	0.058
206	11-025333.0000	0.157
207	11-025341.1000	0.309
208	11-025341.0000	2.382
209	11-025341.2000	2.051
210	11-025339.0000	1.38
211	11-025337.0000	1.157
212	11-025336.0000	0.039
213	11-025342.0000	0.17
214	11-025346.0000	5.899
215	11-025344.0000	2.985
216	11-017024.0000	0.311
217	11-017025.0000	23.611
218	11-017028.0000	5.714
219	11-017001.0000	9.638



-  Contract Area
-  Tax Parcels
-  Section Lines

**Richard Stalder C West Unit**  
Richard Stalder C West Unit

**Exhibit C-3**  
**Contract Area: 286.513 Acres**  
Lee Township, Monroe County  
Date: 1/18/2022

Master Unit Parcel Chart

Tract No.	Parcel No.	Acres
1	11-011010.0000	0.675
2	11-011009.0000	0.264
3	11-011005.0000	1.894
4	11-011011.0000	0.684
5	11-011015.0000	1.18
6	11-011001.0000	17.679
7	11-019022.0000	0.29
8	11-011016.0000	5.938
9	11-019025.0000	11.326
10	11-019026.0000	29.697
11	11-019005.0000	1.146
12	11-019038.0000	0.086
13	11-019015.0000	0.025
14	11-019026.1000	5.985
15	11-018007.0000	28.081
16	11-018000.3000	3.155
17	11-018000.1000	0.026
18	11-018019.0000	13.388
19a	11-018002.0000	14.73
19b	11-018002.0000	0.455
20	11-018000.0000	2.679
21	11-018028.0000	1.697
22	11-018018.0000	0.184
23	11-018000.0000	1.098
24	11-018000.2000	0.742
25a	11-018001.0000	6.612
25b	11-018001.0000	2.774
26a	11-018024.0000	0.568
26b	11-018024.0000	3.613
27	11-018032.0000	0.208
28	11-025194.0000	0.037
29	11-018026.0000	0.266
30	11-018027.0000	1.103
31	11-018020.0000	1.043
32	11-018025.0000	0.995
33	11-025267.0000	0.876
34	11-025352.0000	0.049
35	11-025351.0000	0.358
36	11-025269.0000	0.701
37	11-025266.0000	0.42
38	11-025268.0000	0.793
39	11-025270.0000	0.771
40	11-025253.0000	0.744
41	11-018009.0000	0.424

42	11-025246.0000	0.273
43	11-025245.0000	0.252
44	11-025244.0000	0.391
45	11-025243.0000	0.258
46	11-025242.1000	0.028
47	11-025242.0000	0.191
48	11-025241.0000	0.223
49	11-025240.0000	0.227
50	11-025239.0000	0.231
51	11-025238.0000	0.235
52	11-025237.0000	0.386
53	11-025253.1000	0.671
54	11-025249.0000	0.469
55	11-025248.0000	0.633
56	11-025247.0000	0.623
57	11-018030.0000	0.318
58	11-025236.0000	0.215
59	11-025235.0000	0.215
60	11-025234.0000	0.279
61	11-025233.0000	0.269
62	11-025232.1000	0.061
63	11-025232.0000	0.154
64	11-025231.1000	0.104
65	11-025231.0000	0.114
66	11-025230.0000	0.149
67	11-025212.0000	0.218
68	11-025229.0000	0.315
69	11-025228.0000	0.193
70	11-025227.0000	0.193
71	11-025211.0000	0.214
72	11-025190.0000	0.237
73	11-025189.0000	0.173
74	11-025165.0000	0.033
75	11-025226.0000	0.302
76	11-025225.0000	0.239
77	11-025224.0000	0.216
78	11-025210.0000	0.219
79	11-025188.0000	0.229
80	11-025187.0000	0.22
81	11-025164.0000	0.136
82	11-025163.0000	0.163
83	11-025223.0000	0.288
84	11-025223.1000	0.064
85	11-025222.0000	0.178
86	11-025221.0000	0.242
87	11-025220.0000	0.242
88	11-025219.0000	0.242

89	11-025218.0000	0.242
90	11-025217.0000	0.288
91	11-025216.0000	0.42
92	11-025216.1000	0.301
93	11-025215.0000	0.278
94	11-025214.0000	0.299
95	11-025209.0000	0.242
96	11-025208.0000	0.218
97	11-025207.0000	0.218
98	11-025206.0000	0.218
99	11-025205.0000	0.218
100	11-025204.0000	0.218
101	11-025203.0000	0.218
102	11-025202.0000	0.263
103	11-025201.0000	0.358
104	11-025201.2000	0.062
105	11-025201.1000	0.314
106	11-025200.0000	0.075
107	11-025199.0000	0.306
108	11-025198.0000	0.261
109	11-025197.0000	0.263
110	11-025196.0000	0.222
111	11-025186.0000	0.208
112	11-025185.0000	0.191
113	11-025184.0000	0.096
114	11-025183.1000	0.096
115	11-025183.0000	0.191
116	11-025182.0000	0.191
117	11-025181.0000	0.191
118	11-025180.0000	0.191
119	11-025179.0000	0.191
120	11-025178.0000	0.191
121	11-025177.0000	0.169
122	11-025151.1000	0.297
123	11-025151.3000	0.273
124	11-025176.0000	0.28
125	11-0xxxxx.0000	0.042
126	11-025175.0000	0.277
127	11-025174.0000	0.279
128	11-025174.0000	0.278
129	11-025162.0000	0.182
130	11-025161.0000	0.203
131	11-025160.0000	0.205
132	11-025159.0000	0.205
133	11-025158.0000	0.205
134	11-025157.0000	0.205
135	11-025156.0000	0.207

136	11-025155.0000	0.207
137	11-025154.0000	0.207
138	11-025153.0000	0.153
139	11-025152.0000	0.457
140	11-025151.0000	0.37
141	11-025150.0000	0.611
142	11-025149.0000	0.368
143	11-025148.0000	0.329
144	11-025131.0000	0.025
145	11-025130.0000	0.097
146	11-025129.0000	0.135
147	11-025128.0000	0.185
148	11-025127.0000	0.274
149	11-025126.0000	0.277
150	11-025125.0000	0.232
151	11-025124.0000	0.406
152	11-025123.0000	0.383
153	11-025122.0000	0.384
154	11-025121.0000	0.442
155	11-025120.0000	0.489
156	11-025319.0000	0.61
157	11-025102.0000	0.017
158	11-025101.0000	0.087
159	11-025100.0000	0.128
160	11-025099.0000	0.311
161	11-025098.0000	0.359
162	11-025097.0000	0.359
163	11-025096.0000	0.41
164	11-025095.0000	0.419
165	11-025318.0000	0.275
166	11-025066.0000	0.007
167	11-025065.0000	0.068
168	11-025064.0000	0.111
169	11-025063.0000	0.167
170	11-025062.0000	0.199
171	11-025061.0000	0.221
172	11-025060.0000	0.264
173	11-025317.0000	0.081
174	11-018008.0000	2.411
175	11-018029.0000	2.16
176	11-018031.0000	3.773
177	11-025147.0000	0.392
178	11-025173.0000	0.378
179	11-018008.0000	1.989
180	11-025195.2000	0.009
181	11-025195.1000	0.33
182	11-025172.0000	0.458



183	11-025146.0000	0.602
184	11-025195.0000	0.127
185	11-025145.0000	0.548
186	11-025171.0000	0.412
187	11-025272.1000	0.258
188	11-025272.0000	0.549
189	11-025281.0000	0.039
190	11-025273.0000	0.839
191	11-025320.1000	0.496
192	11-025320.0000	0.316
193	11-025321.1000	0.016
194	11-025321.0000	0.758
195a	11-025329.0000	4.105
195b	11-025331.0000	3.158
195c	11-025332.0000	0.159
196	11-025322.0000	2.844
197	11-025359.0000	0.049
198	11-025322.1000	0.906
199	11-025327.0000	0.792
200	11-025324.0000	0.351
201	11-025325.0000	1.614
202	11-025326.0000	0.646
203	11-025328.0000	0.033
204	11-025340.0000	1.474
205	11-025334.0000	0.058
206	11-025333.0000	0.157
207	11-025341.1000	0.309
208	11-025341.0000	2.382
209	11-025341.2000	2.051
210	11-025339.0000	1.38
211	11-025337.0000	1.157
212	11-025336.0000	0.039
213	11-025342.0000	0.17
214	11-025346.0000	5.899
215	11-025344.0000	2.985
216	11-017024.0000	0.311
217	11-017025.0000	23.611
218	11-017028.0000	5.714
219	11-017001.0000	9.638
220	11-025192.0000	0.007