



**Department of
Natural Resources**
ohiodnr.gov

Mike DeWine, *Governor*
Jon Husted, *Lt. Governor*
Mary Mertz, *Director*

Eric Vendel, Chief

Division of Oil and Gas Resources Management

2045 Morse Rd, Building F

Columbus, Ohio 43229

Phone: (614)265-6922; Fax: (614) 265-6910

9489009000276359186446

ORDER BY THE CHIEF

August 6, 2024

ORDER NO. 2024-412

**TO: Ascent Resources – Utica, LLC
3501 NW 63rd Street
Oklahoma City, OK 73116**

**RE: Application for Unitization
Una SHC HR Unit
Harrison County, Ohio**

**SUBJECT: Order for Unit Operations of the Utica shale and Point Pleasant Formation
for the Una SHC HR Unit**

Pursuant to Ohio Revised Code (“R.C.”) § 1509.28, the Chief of the Division of Oil and Gas Resources Management (“Chief” or “Division”) makes the following Findings and issues the following Order with respect to Ascent Resources – Utica, LLC’s (“Ascent”) Application for Unit Operations for the Una SHC HR Unit:

DEFINITIONS:

As used in this order:

- 1) “Person” has the same meaning as in R.C. § 1509.01.
- 2) “Application” means the application of Ascent Resources – Utica, LLC for Unit Operation of the Una SHC HR Unit signed on April 17, 2024, and includes all updates, amendments, and supplements to it.
- 3) “Royalty interest owner” means a person or the estate of a person, other than a working interest owner, who owns the right to or interest in any portion of the oil and/or gas, or proceeds from the sale thereof, from a tract.
- 4) “Working interest” means an interest in oil and/or gas in the unit area by virtue of a lease, operating agreement, fee title, or otherwise, including a carried interest, the owner of which

- is obligated to pay, either in cash or out of production or otherwise a portion of the unit expense.
- 5) “Working interest owner” means a person or the estate of a person who owns an interest in oil and/or gas in the unit area by virtue of a lease, operating agreement, fee title, or otherwise, including a carried interest, the owner of which is obligated to pay, either in cash or out of production or otherwise a portion of the unit expense. “Working interest owner” does not include an unleased mineral owner.
 - 6) “Unleased mineral owner” means a royalty interest owner who owns oil and/or gas rights free of a lease or other instrument conveying all or any portion of the working interest in such rights to another. At the time of this order, the unleased mineral owners identified by Ascent include those listed on Exhibit A.
 - 7) “Consenting working interest owner” means any working interest owner who enters into an agreement with Ascent pertaining to the operation of the Una SHC HR Unit.
 - 8) “Non-consenting working interest owner” means a working interest owner who does not enter into an agreement with Ascent pertaining to the operation of the Una SHC HR Unit. At the time of this order, the non-consenting working interest owners identified by Ascent include those listed as leased on Exhibit A with a 0.000% consenting working interest percentage.
 - 9) “Gas” has the same meaning as in R.C. § 1509.01.
 - 10) “Oil” has the same meaning as in R.C. § 1509.01.
 - 11) “Unit Area” means all of the lands, oil and gas leases and/or oil and gas interests of the tracts as shown in Exhibit A totaling 381.344 acres located in Green Township and Short Creek Township, Harrison County, Ohio as shown in Exhibit B.
 - 12) “Unit Participation” means the ratio of the surface acreage of a specific tract in the unit area to the total surface acreage of the unit area as that total surface acreage is specified in paragraph one of the Plan for Unit Operations of this order.
 - 13) “Gross Proceeds” means a share of the gross production of oil, gas, condensate, and natural gas liquids free of any and all cost of producing, gathering, storing, separating, treating, dehydrating, compressing, processing, transporting, marketing, or pipeline construction and maintenance.
 - 14) “Net Proceeds” means the share of gross production of oil, gas, condensate, or natural gas liquids after payment of all costs of producing, gathering, storing, separating, treating, dehydrating, compressing, processing, transporting, and marketing and taxes.

BACKGROUND:

- 1) Ascent filed the application pursuant to R.C. § 1509.28 to conduct unit operations.
- 2) Pursuant to R.C. § 1509.28, the Division held a hearing on June 12, 2024. The hearing was held to consider the need for the operation as a unit of an entire pool or part thereof. Ascent representatives provided testimony on the application and answered questions from Division staff.
- 3) The unit operations will occur at an approximate true vertical depth located from the top of the Utica shale to the base of the Point Pleasant Formation.

FINDINGS:

- 1) Based on the application and testimony by Ascent’s representatives, the Chief finds that Ascent has established that it is the “owner,” as that term is defined in R.C. § 1509.01(K), of greater than 65% of the land area overlying the pool in the Una SHC HR Unit as required by R.C. § 1509.28(A).
- 2) Based on the application and testimony by Ascent’s representatives, the Chief finds that the operation of the Una SHC HR Unit is reasonably necessary to increase substantially the ultimate recovery of oil and gas.
- 3) Based on the application and testimony by Ascent’s representatives, the Chief finds the value of the estimated additional recovery of oil or gas from the Una SHC HR Unit exceeds the estimated additional cost incident to conducting the operation of the Una SHC HR Unit.

ORDER:

IT IS HEREBY ORDERED:

Pursuant to R.C. § 1509.28, Ascent is authorized to conduct operations within the Una SHC HR Unit in accordance with all of the following:

Plan for Unit Operations

- 1) The unit area is comprised of the tracts totaling 381.344 acres located in Green Township and Short Creek Township, Harrison County, Ohio as shown in Exhibit B.
- 2) Ascent proposes to drill one well in the Una SHC HR Unit for the purpose of recovering oil and gas. Ascent shall drill at least one well to total measured depth as specified in the application in the unit area within 12 months from the date of approval of this Order as prescribed in Paragraph 10 of this order. If Ascent fails to drill at least one well to total measured depth as specified in the application in the unit area within 12 months from the date of approval of this Order as prescribed in Paragraph 10 of this order, the Chief may

revoke this order. In order to achieve the stated goal of substantially increasing the ultimate recovery of oil and gas from the Utica shale and Point Pleasant Formation within the unit area, Ascent shall produce from one well no later than two years after the date of approval of this order. If Ascent fails to drill, complete, and produce at least one well in the unit area, the Chief may amend or revoke this order. Any additional wells permitted by the Chief for the Utica shale and Point Pleasant Formation in the unit area are subject to this order.

- 3) Information from Ascent for the Una SHC HR Unit establishes that the Utica shale and Point Pleasant Formation uniformly underlies the unit area. Therefore, the allocated share of production to each tract shall be equal to that tract's unit participation.
- 4) Except as provided in Paragraph 9(d) of this order, all charges and credits made for investments in wells, tanks, pumps, machinery, materials, and equipment contributed to the Una SHC HR Unit operations shall be allocated among the working interest owners of each tract based on the unit participation. The proportionate share of the expenses attributable to tracts of the unleased mineral owners shall be allocated to Ascent and the working interest owners.
- 5) All unit operation expenses, including capital investment, shall be charged to, and paid by, Ascent and working interest owners in amounts based on the unit participation plus their proportionate share of the expenses attributable to the tracts of unleased mineral owners. All unit operation expenses concerning wells and operating equipment shall be just and reasonable.
- 6) If necessary, Ascent and the consenting working interest owners shall carry, or otherwise finance, any non-consenting working interest owners who are unable to meet their financial obligations in connection with the unit operations. Ascent and all other consenting working interest owners' reasonable interest charge for carrying or financing the non-consenting working interest owners shall be determined by the terms of Ascent's Unit Agreement and Model Form Operating Agreement for the Una SHC HR Unit. Once a specific cost is charged to the initial well, that same cost cannot be charged to subsequent wells in the unit area.
- 7) Ascent shall supervise and conduct all unit operations. Each working interest owner shall have a voting interest equal to its Unit Participation. Approval of unit operations shall be subject to the terms of Ascent's Unit Agreement and Model Form Operating Agreement for the Una SHC HR Unit.
- 8) Unit operations may commence as of 7:00 a.m. on the day following the date of approval of this order as prescribed in Paragraph 10 of this order. Once the initial well is placed into production, operations within the Una SHC HR Unit may continue as long as hydrocarbons are produced from any well in the unit area without a cessation of more than 90 days, unless otherwise approved by the Chief in writing or as prescribed in Paragraph 8(a) of this order.

- a) Except as provided otherwise in Paragraph 8(b) of this order, after the initial well is placed into production in the Una SHC HR Unit, if Ascent ceases production of hydrocarbons from all wells in the Una SHC HR Unit for more than 90 days, but not more than 360 days, and has never ceased production of hydrocarbons from all wells in the Una SHC HR Unit for more than 90 days previously, operations in the Una SHC HR Unit may continue so long as Ascent pays each unleased mineral owner a monthly “delay in production” payment calculated as set forth in Paragraph 8(a)(i) through (iii) of this order until production resumes from at least one well in the Una SHC HR Unit:
 - i. For each 30-day period, beginning at day 91 and ending on day 180 that Ascent does not produce hydrocarbons from the Una SHC HR Unit, Ascent shall pay each unleased mineral interest owner a payment in an amount equal to 15% of the average of the payments made to that unleased mineral owner pursuant to Paragraph 9(c) of this order for the three months immediately preceding the date that the production of hydrocarbons ceased in the Una SHC HR Unit. These payments are in addition to any payments that may be owed under paragraph 9 of this order.
 - ii. For each 30-day period, beginning on day 181 and ending on day 360 that Ascent does not produce hydrocarbons from the Una SHC HR Unit, Ascent shall pay each unleased mineral owner a payment in an amount equal to 20% of the average of the payments made to that unleased mineral owner pursuant to Paragraph 9(c) of this order for the three months immediately preceding the date that the production of hydrocarbons ceased in the Una SHC HR Unit. These payments are in addition to any payments that may be owed under paragraph 9 of this order.
 - iii. Payments to unleased mineral owners under this Paragraph shall be prorated to account for any changes in ownership of the unleased mineral interest and any resumption of production during a 30-day period.
- b) If Ascent ceases production of hydrocarbons from all wells in the Una SHC HR Unit for more than 360 days, unless otherwise approved by the Chief in writing, the Chief may revoke this Chief's Order.
- c) The Una SHC HR Unit may be terminated if working interest owners owning at least 51% of the working interest in the unit area determine that the unit operations are no longer warranted. If the unit operations are so terminated, Ascent shall provide written notice of the termination to the Division and to all unleased mineral owners. In addition to the notice of termination, Ascent shall provide an affidavit to the Division attesting to the basis of the termination and all dates applicable to that basis. If termination of unit operations occurs prior to drilling and completing for production of one well in the Una SHC HR Unit, the Chief may amend this order.

- 9) The following additional provisions are found to be appropriate:
- a) No activity associated with the drilling, completion, or operation of the Una SHC HR Unit shall be conducted on the surface of any unleased property without the prior written consent of the owner of the surface rights of the unleased property.
 - b) Unleased mineral owners shall not incur liability for any personal or property damage associated with any drilling, testing, completing, producing, operating, or plugging and restoration activities within the Una SHC HR Unit.
 - c) Each unleased mineral owner shall receive a monthly cash payment equal to a one-eighth share of the gross proceeds from production. Allocation of the one-eighth share shall be based on the unit participation of each unleased mineral owner's tract. Ascent shall make monthly cash payments to all unleased mineral owners at the same time the royalty interest owners are paid.
 - d) In addition to the cash payment specified in paragraph 9(c) of this Order, each unleased mineral owner shall receive a monthly cash payment equal to a seven-eighths share of the net proceeds from production. Allocation of the seven-eighths share shall be based on the unit participation of each unleased mineral owner's tract. After Ascent recovers 200% of the cost of drilling, testing, and completing the initial well, Ascent shall begin making the monthly payments to the unleased mineral owners for that well. For each additional well drilled in the unit area, Ascent shall begin making monthly payments equal to seven-eighths share of net proceeds from production to each unleased mineral owner once the working interest owners have recovered 150% of the cost of drilling, testing, and completing each additional well. Once a specific cost is charged to the initial well, that same cost cannot be charged to subsequent wells in the unit area.
 - e) Nothing in this order prohibits an unleased mineral owner from entering into a lease agreement with Ascent or with any other person. An unleased mineral owner who enters into a lease of their mineral interests with any person after the issuance of this order is no longer an unleased mineral owner under this order as of the effective date of the lease. Ascent shall notify the Division upon the execution of a lease agreement with any unleased mineral owner who is subject to this order.
 - f) Except as provided in Paragraph 9(d) of this order, no expenses shall be paid by an unleased mineral owner for drilling, testing, completing, producing, or operating any well in the unit area. Moreover, unleased mineral owners are not responsible for any costs related to plugging any well or any restoration in the unit area.
 - g) If requested in writing by any unleased mineral owner or by any non-consenting working interest owner, or in any manner by the Division, Ascent shall provide, not later than 30 days after the request, any of the following:

- i. A monthly statement of all costs incurred, together with the quantity of oil and gas produced, and the amount of proceeds realized from the sale of production during the preceding month; and
 - ii. Any authorization for expenditure (AFE) prepared by Ascent; and
 - iii. A statement of all costs and expenses for purposes of Paragraphs 6, 8(a), and 9(d) of this order.
- h) Ascent shall notify the Division of the assignment or transfer of any of its working interest in the Una SHC HR Unit. If Ascent assigns or transfers any of its working interest, the assignee or transferee shall comply with this order. Within 60 days of the notice of assignment or transfer, Ascent shall file a copy of the notice with each applicable county recorder's office in the records of each of the tracts that are subject to this order and referenced in Exhibit B of this order. Ascent shall submit a certification of the filing to the Division within 14 days of filing.
- i) Ascent shall notify the Division within 30 days if a person that is leased by Ascent, or any other consenting working interest owner, for purposes of operating the Una SHC HR Unit becomes unleased. If a person becomes unleased, the person is an unleased mineral owner under this order and Paragraphs 8(a) and 9(a) through 9(g) of this order apply.
- j) Ascent shall notify the Division if any consenting working interest owner revokes, rescinds, or otherwise terminates the agreement with Ascent pertaining to the operation of the Una SHC HR Unit. If a consenting working interest owner revokes, rescinds, or otherwise terminates the agreement with Ascent, the working interest owner becomes a non-consenting working interest owner pursuant to this order. Ascent also shall notify the Division if any consenting working interest owner assigns or transfers all or part of its working interest in the Una SHC HR Unit. All such assignees or transferees are subject to this order.
- k) Ascent shall notify the Division if any non-consenting working interest owner enters into an agreement with Ascent pertaining to the operation of the Una SHC HR Unit. If a non-consenting working interest owner enters into an agreement with Ascent, the non-consenting working interest owner becomes a consenting working interest owner pursuant to this order.
- l) If at any point Ascent and consenting working interest owners own less than 65% of the unit, the Chief may amend or revoke this order.

- 10) This order becomes effective on the date Ascent provides the Chief with final written approval of the unit operations as prescribed in this order by Ascent and consenting working interest owners, and also by the royalty interest owners or, with respect to unleased acreage, unleased mineral owners of 65% of the acreage to be included in the unit. Unit operations may commence as set forth in Paragraph 8 of this Order. If Ascent fails to provide all required approvals by February 6, 2025, the order is revoked, and the Chief shall provide notice of the revocation to Ascent and to all persons listed in Exhibit A to this order.
- 11) If this Chief's Order is appealed, the time periods specified in this order are tolled pending final determination of the appeal.
- 12) Within 21 days of this order becoming effective, Ascent shall file a copy of this order with each applicable county recorder's office in the records of each of the tracts that are subject to this order and referenced in Exhibit B of this order. Ascent shall submit a certification of the filing to the Division within 14 days of filing. The certification shall include a reference to the volume and page number corresponding to each record where the Chief's Order is recorded.
- 13) The Chief of the Division retains continuing jurisdiction over the Una SHC HR Unit as is consistent with the Chief's powers and duties as established by R.C. Chapter 1509 and Ohio Admin. Code 1501:9. The Chief reserves the right to amend or revoke this Order subsequent to the commencement of unit operations within the unit area.
- 14) Except as specifically set forth in the terms of this order, nothing herein shall be construed as a release or waiver of any private right, obligation, duty, claim, or cause of action.
- 15) If there is a conflict between the terms of this Chief's Order and any part of Ascent's application, the Chief's Order takes precedence.

August 6, 2024
Date

Jennifer Barrett for Chief Vendel
Eric Vendel, Chief
Division of Oil and Gas Resources Management

Addressee is hereby notified that this action is final and effective and may be appealed pursuant to Section 1509.36 of the Ohio Revised Code. If the Order is appealed to the Ohio Oil and Gas Commission, the appeal must be in writing and must set forth the Orders complained of and the grounds upon which the appeal is based. Such appeal must be filed with the Oil and Gas Commission, 2045 Morse Road, Building E-1, Office 103, Columbus, Ohio 43229-6693, within 30 days after the date upon which the person to whom the Order was issued received the order and, for all other persons adversely affected by the order, within 30 days after the date of the Order.

In addition, within three days after the appeal is filed with the Oil and Gas Commission, notice of the filing must be submitted to Eric Vendel, Chief, Division of Oil and Gas Resources Management, Ohio Department of Natural Resources, 2045 Morse Road, Building F, Columbus, Ohio 43229-6693.

Enclosures: Exhibit A
Exhibit B

Una SHC HR Unit Chief's Order Exhibit A

Exhibit A																	
All Mineral Owners in the Proposed Una SHC HR Unit.																	
Tract Number	Lease ID Number (Optional)	Mineral Owner	Leased Yes or No	Decimal Interest in Tract	Surface Acres in Unit (Net)	Participation in Unit (Net)	Tax Map Parcel ID	Township	County	Consenting Working Interest Percentage	Applicant Working Interest Percentage	Mercury Head, LLC Working Interest Percentage	Address	City	State	Zip	Changes
1	UTC036048000	Ascent Utica Minerals, LLC ATTN: Mike McLaughlin	Yes	1.000	5.703	1.496%	26-0000115.000	Short Creek	Harrison	1.496%	1.496%	0.000%	3501 N.W. 63rd St.	Oklahoma City	OK	73116	Added Lease ID Number.
2	UTC036048000	Ascent Utica Minerals, LLC ATTN: Mike McLaughlin	Yes	1.000	43.128	11.309%	26-0000129.000	Short Creek	Harrison	11.309%	11.309%	0.000%	3501 N.W. 63rd St.	Oklahoma City	OK	73116	Added Lease ID Number.
3	UTC036048000	Ascent Utica Minerals, LLC ATTN: Mike McLaughlin	Yes	1.000	1.086	0.285%	26-0000129.003	Short Creek	Harrison	0.285%	0.285%	0.000%	3501 N.W. 63rd St.	Oklahoma City	OK	73116	Added Lease ID Number.
4	UTC036048000	Ascent Utica Minerals, LLC ATTN: Mike McLaughlin	Yes	1.000	9.754	2.558%	26-0000129.002	Short Creek	Harrison	2.558%	2.558%	0.000%	3501 N.W. 63rd St.	Oklahoma City	OK	73116	Added Lease ID Number.
5	UTC036048000	Ascent Utica Minerals, LLC ATTN: Mike McLaughlin	Yes	1.000	18.303	4.800%	26-0000129.001	Short Creek	Harrison	4.800%	4.800%	0.000%	3501 N.W. 63rd St.	Oklahoma City	OK	73116	Added Lease ID Number.
6	UTC036048000	Ascent Utica Minerals, LLC ATTN: Mike McLaughlin	Yes	1.000	0.885	0.232%	26-0000154.003	Short Creek	Harrison	0.232%	0.232%	0.000%	3501 N.W. 63rd St.	Oklahoma City	OK	73116	Added Lease ID Number.
7	UTC036048000	Ascent Utica Minerals, LLC ATTN: Mike McLaughlin	Yes	1.000	0.921	0.242%	26-0000154.000	Short Creek	Harrison	0.242%	0.242%	0.000%	3501 N.W. 63rd St.	Oklahoma City	OK	73116	Added Lease ID Number.
8	UTC036048000	Ascent Utica Minerals, LLC ATTN: Mike McLaughlin	Yes	1.000	3.564	0.935%	26-0000154.011	Short Creek	Harrison	0.935%	0.935%	0.000%	3501 N.W. 63rd St.	Oklahoma City	OK	73116	Added Lease ID Number.
9	UTC036048000	Ascent Utica Minerals, LLC ATTN: Mike McLaughlin	Yes	1.000	3.842	1.007%	26-0000129.006	Short Creek	Harrison	1.007%	1.007%	0.000%	3501 N.W. 63rd St.	Oklahoma City	OK	73116	Added Lease ID Number.
10	UTC036048000	Ascent Utica Minerals, LLC ATTN: Mike McLaughlin	Yes	1.000	5.505	1.444%	26-0000154.007	Short Creek	Harrison	1.444%	1.444%	0.000%	3501 N.W. 63rd St.	Oklahoma City	OK	73116	Added Lease ID Number.
11	UTC036048000	Ascent Utica Minerals, LLC ATTN: Mike McLaughlin	Yes	1.000	1.311	0.344%	26-0000129.005	Short Creek	Harrison	0.344%	0.344%	0.000%	3501 N.W. 63rd St.	Oklahoma City	OK	73116	Added Lease ID Number.
12	UTC034185001	AMP IV, LP ATTN: Philip Thomas	Yes	0.500	0.129	0.034%	26-0000280.000	Short Creek	Harrison	0.034%	0.034%	0.000%	225 Ross St., Ste. 301	Pittsburgh	PA	15219	None.
12	UTC033668001	Frank Sall & Sarah R. Sall, Co-Trustees of the Becky's Peacock Farm Trust, dated December 3, 2018	Yes	0.500	0.129	0.034%	26-0000280.000	Short Creek	Harrison	0.034%	0.034%	0.000%	48150 Foxes Bottom Rd.	Cadiz	OH	43907	None.
13	UTC019149000	Robert McAfee & Tabatha McAfee, husband & wife	Yes	1.000	0.720	0.189%	26-0000333.000	Short Creek	Harrison	0.189%	0.189%	0.000%	48000 Foxes Bottom Rd.	Cadiz	OH	43907	None.
14	UTC036048000	Ascent Utica Minerals, LLC ATTN: Mike McLaughlin	Yes	1.000	11.029	2.892%	26-0000154.006	Short Creek	Harrison	2.892%	2.892%	0.000%	3501 N.W. 63rd St.	Oklahoma City	OK	73116	Added Lease ID Number.
15	UTC036048000	Ascent Utica Minerals, LLC ATTN: Mike McLaughlin	Yes	1.000	10.992	2.882%	26-0000154.005	Short Creek	Harrison	2.882%	2.882%	0.000%	3501 N.W. 63rd St.	Oklahoma City	OK	73116	Added Lease ID Number.
16	UTC029527001	Melinda Cline a.k.a. Melinda Stackhouse a.k.a. Melinda Moore	Yes	0.500	1.214	0.318%	26-0000273.000	Short Creek	Harrison	0.318%	0.318%	0.000%	89600 Fairview Rd.	Jewett	OH	43986	None.
16	UTC029191001	Michael D. Stackhouse & Charity A. Stackhouse, husband & wife	Yes	0.500	1.214	0.318%	26-0000273.000	Short Creek	Harrison	0.318%	0.318%	0.000%	220 Zimmer Ln.	Waynesburg	PA	15370	None.
17	UTC029527001	Melinda Cline a.k.a. Melinda Stackhouse a.k.a. Melinda Moore	Yes	0.500	0.649	0.170%	26-0000273.001	Short Creek	Harrison	0.170%	0.170%	0.000%	89600 Fairview Rd.	Jewett	OH	43986	None.
17	UTC029191001	Michael D. Stackhouse & Charity A. Stackhouse, husband & wife	Yes	0.500	0.649	0.170%	26-0000273.001	Short Creek	Harrison	0.170%	0.170%	0.000%	220 Zimmer Ln.	Waynesburg	PA	15370	None.
18	UTC029527001	Melinda Cline a.k.a. Melinda Stackhouse a.k.a. Melinda Moore	Yes	0.500	1.271	0.333%	26-0000327.000	Short Creek	Harrison	0.333%	0.333%	0.000%	89600 Fairview Rd.	Jewett	OH	43986	None.
18	UTC029191001	Michael D. Stackhouse & Charity A. Stackhouse, husband & wife	Yes	0.500	1.271	0.333%	26-0000327.000	Short Creek	Harrison	0.333%	0.333%	0.000%	220 Zimmer Ln.	Waynesburg	PA	15370	None.
19	UTC036048000	Ascent Utica Minerals, LLC ATTN: Mike McLaughlin	Yes	1.000	16.119	4.227%	26-0000154.004	Short Creek	Harrison	4.227%	4.227%	0.000%	3501 N.W. 63rd St.	Oklahoma City	OK	73116	Added Lease ID Number.
20	UTC036048000	Ascent Utica Minerals, LLC ATTN: Mike McLaughlin	Yes	1.000	10.584	2.775%	26-0000154.013	Short Creek	Harrison	2.775%	2.775%	0.000%	3501 N.W. 63rd St.	Oklahoma City	OK	73116	Added Lease ID Number.
21	UTC030634000	Capstone Holding Company ATTN: Danny Taylor	Yes	1.000	0.814	0.213%	26-0000445.000	Short Creek	Harrison	0.213%	0.213%	0.000%	P.O. Box 115	Bannock	OH	43972	None.
22	UTC030634000	Capstone Holding Company ATTN: Danny Taylor	Yes	1.000	1.844	0.484%	26-0000444.000	Short Creek	Harrison	0.484%	0.484%	0.000%	P.O. Box 115	Bannock	OH	43972	None.
23	UTC017804000	Andrew Vance Stackhouse & Glendean Stackhouse, husband & wife	Yes	1.000	0.049	0.013%	26-0000318.000	Short Creek	Harrison	0.013%	0.013%	0.000%	79040 Springdale Hill Rd.	Cadiz	OH	43907	None.
24	UTC017809000	Bedway Land and Minerals Company ATTN: Johnathan Bedway	Yes	1.000	0.078	0.020%	26-0000317.001	Short Creek	Harrison	0.020%	0.020%	0.000%	67877 Pancoast Rd. N.	Belmont	OH	43718-9736	None.
25	UNLEASED	Randy Carl Dittmer & Carol L. Dittmer, husband & wife	No	1.000	4.704	1.234%	26-0000268.000	Short Creek	Harrison	0.000%	0.000%	0.000%	78985 W. Grove Rd.	Cadiz	OH	43907	None.
26	UNLEASED	Jan Ellen Campbell	No	0.042	0.075	0.020%	26-0000248.000	Short Creek	Harrison	0.000%	0.000%	0.000%	2650 Stone Creek Cir.	Zanesville	OH	43701	None.
26	UTC013157000	Robert J. Sestito	Yes	0.500	0.902	0.237%	26-0000248.000	Short Creek	Harrison	0.237%	0.237%	0.000%	1973 Marks Rd.	Valley City	OH	44280	None.
26	UTC016646000	Robert J. Sestito	Yes	0.458	0.827	0.217%	26-0000248.000	Short Creek	Harrison	0.217%	0.217%	0.000%	1973 Marks Rd.	Valley City	OH	44280	None.
27	UTC035903000	Joseph Milan Bizic, as survivorship tenant	Yes	1.000	2.172	0.570%	26-0000236.000	Short Creek	Harrison	0.570%	0.570%	0.000%	P.O. Box 203	Adena	OH	43901	Added Lease ID Number.
		Christine Marie Beihl, as survivorship tenant											250 Hagan St.	Adena	OH	43901	
		Patricia Lynn Meddles, as survivorship tenant											107 S. Bridge St.	Adena	OH	43901	
		Milinda Susan Bizic, as survivorship tenant											49115 Blaimont Rd.	Adena	OH	43901	
		Nichole Marie Bizic, as survivorship tenant											68125 Blaine Cher Mont Rd.	Bridgeport	OH	43912	
28	UNLEASED	Jan Ellen Campbell	No	0.042	0.329	0.086%	26-0000249.000	Short Creek	Harrison	0.000%	0.000%	0.000%	2650 Stone Creek Cir.	Zanesville	OH	43701	None.
28	UTC013157000	Robert J. Sestito	Yes	0.500	3.942	1.034%	26-0000249.000	Short Creek	Harrison	1.034%	1.034%	0.000%	1973 Marks Rd.	Valley City	OH	44280	None.
28	UTC016646000	Robert J. Sestito	Yes	0.458	3.614	0.948%	26-0000249.000	Short Creek	Harrison	0.948%	0.948%	0.000%	1973 Marks Rd.	Valley City	OH	44280	None.
29	UTC017809000	Bedway Land and Minerals Company ATTN: Johnathan Bedway	Yes	1.000	2.579	0.676%	26-0000247.000	Short Creek	Harrison	0.676%	0.676%	0.000%	67877 Pancoast Rd. N.	Belmont	OH	43718-9736	None.
30	UTC033711000	Alfred L. Cope & Pauline Cope, husband & wife	Yes	1.000	24.129	6.327%	26-0000295.004	Short Creek	Harrison	6.327%	6.327%	0.000%	3193 Argyle Rd. S.E.	East Canton	OH	44730	None.

Exhibit A

All Mineral Owners in the Proposed Una SHC HR Unit.

Tract Number	Lease ID Number (Optional)	Mineral Owner	Leased Yes or No	Decimal Interest in Tract	Surface Acres in Unit (Net)	Tract Participation in Unit (Net)	Tax Map Parcel ID	Township	County	Consenting Working Interest Percentage	Applicant Working Interest Percentage	Mercury Head, LLC Working Interest Percentage	Address	City	State	Zip	Changes
31b	UNLEASED	Anderson University ATTN: David Sarah	No	0.031	0.012	0.003%	26-0000295.002	Short Creek	Harrison	0.000%	0.000%	0.000%	1100 E. 5th St.	Anderson	IN	46012	None.
31b	UNLEASED	Beth Newberry Backus a.k.a. Beth N. Backus	No	0.125	0.048	0.013%	26-0000295.002	Short Creek	Harrison	0.000%	0.000%	0.000%	1103 Charleston Commons Dr.	Anderson	IN	46012	None.
31b	UNLEASED	Church Builder's Plus Inc. ATTN: Charles Shumate	No	0.031	0.012	0.003%	26-0000295.002	Short Creek	Harrison	0.000%	0.000%	0.000%	4595 Clifty Dr.	Anderson	IN	46012	None.
31b	UNLEASED	Church of God Ministries, Inc. ATTN: Jim Lyon	No	0.031	0.012	0.003%	26-0000295.002	Short Creek	Harrison	0.000%	0.000%	0.000%	2902 Enterprise Dr.	Anderson	IN	46013	None.
31b	UNLEASED	Lena Mae Greenwood	No	0.500	0.192	0.050%	26-0000295.002	Short Creek	Harrison	0.000%	0.000%	0.000%	46095 Foxes Bottom Rd.	Cadiz	OH	43907	None.
31b	UNLEASED	Jill D. Dickerson	No	0.125	0.048	0.013%	26-0000295.002	Short Creek	Harrison	0.000%	0.000%	0.000%	1416 E. 7th St.	Anderson	IN	46012	None.
31b	UNLEASED	Kay J. Schlafer	No	0.125	0.048	0.013%	26-0000295.002	Short Creek	Harrison	0.000%	0.000%	0.000%	1430 Chesterfield Dr.	Anderson	IN	46012	None.
31b	UNLEASED	Park Place Church of God ATTN: Kenneth Nieman	No	0.031	0.012	0.003%	26-0000295.002	Short Creek	Harrison	0.000%	0.000%	0.000%	501 College Dr.	Anderson	IN	46012	None.
31c	UTC017809000	Bedway Land and Minerals Company ATTN: Johnathan Bedway	Yes	1.000	7.444	1.952%	26-0000295.002	Short Creek	Harrison	1.952%	1.952%	0.000%	67877 Pancoast Rd. N.	Belmont	OH	43718-9736	None.
32a	PENDING	Vikki L. Richards & Timothy P. Maloney, as survivorship tenants	Yes	1.000	22.909	6.007%	26-0000295.007	Short Creek	Harrison	6.007%	6.007%	0.000%	P.O. Box 8312	Naples	FL	34101	Updated Lease Status.
32c	UNLEASED	Anderson University ATTN: David Sarah	No	0.031	0.019	0.005%	26-0000295.007	Short Creek	Harrison	0.000%	0.000%	0.000%	1100 E. 5th St.	Anderson	IN	46012	Updated Entity name.
32c	UNLEASED	Beth Newberry Backus a.k.a. Beth N. Backus	No	0.125	0.074	0.019%	26-0000295.007	Short Creek	Harrison	0.000%	0.000%	0.000%	1103 Charleston Commons Dr.	Anderson	IN	46012	None.
32c	UNLEASED	Church Builder's Plus Inc. ATTN: Charles Shumate	No	0.031	0.019	0.005%	26-0000295.007	Short Creek	Harrison	0.000%	0.000%	0.000%	4595 Clifty Dr.	Anderson	IN	46012	None.
32c	UNLEASED	Church of God Ministries, Inc. ATTN: Jim Lyon	No	0.031	0.019	0.005%	26-0000295.007	Short Creek	Harrison	0.000%	0.000%	0.000%	2902 Enterprise Dr.	Anderson	IN	46013	None.
32c	UNLEASED	Lena Mae Greenwood	No	0.500	0.296	0.078%	26-0000295.007	Short Creek	Harrison	0.000%	0.000%	0.000%	46095 Foxes Bottom Rd.	Cadiz	OH	43907	None.
32c	UNLEASED	Jill D. Dickerson	No	0.125	0.074	0.019%	26-0000295.007	Short Creek	Harrison	0.000%	0.000%	0.000%	1416 E. 7th St.	Anderson	IN	46012	None.
32c	UNLEASED	Kay J. Schlafer	No	0.125	0.074	0.019%	26-0000295.007	Short Creek	Harrison	0.000%	0.000%	0.000%	1430 Chesterfield Dr.	Anderson	IN	46012	None.
32c	UNLEASED	Park Place Church of God ATTN: Kenneth Nieman	No	0.031	0.019	0.005%	26-0000295.007	Short Creek	Harrison	0.000%	0.000%	0.000%	501 College Dr.	Anderson	IN	46012	None.
33a	PENDING	Vikki L. Richards & Timothy P. Maloney, as survivorship tenants	Yes	1.000	0.438	0.115%	26-0000295.009	Short Creek	Harrison	0.115%	0.115%	0.000%	P.O. Box 8312	Naples	FL	34101	Updated Lease Status.
33b	UNLEASED	Anderson University ATTN: David Sarah	No	0.031	1.466	0.384%	26-0000295.009	Short Creek	Harrison	0.000%	0.000%	0.000%	1100 E. 5th St.	Anderson	IN	46012	Updated Entity name.
33b	UNLEASED	Beth Newberry Backus a.k.a. Beth N. Backus	No	0.125	5.865	1.538%	26-0000295.009	Short Creek	Harrison	0.000%	0.000%	0.000%	1103 Charleston Commons Dr.	Anderson	IN	46012	None.
33b	UNLEASED	Church Builder's Plus Inc. ATTN: Charles Shumate	No	0.031	1.466	0.384%	26-0000295.009	Short Creek	Harrison	0.000%	0.000%	0.000%	4595 Clifty Dr.	Anderson	IN	46012	None.
33b	UNLEASED	Church of God Ministries, Inc. ATTN: Jim Lyon	No	0.031	1.466	0.384%	26-0000295.009	Short Creek	Harrison	0.000%	0.000%	0.000%	2902 Enterprise Dr.	Anderson	IN	46013	None.
33b	UNLEASED	Lena Mae Greenwood	No	0.500	23.460	6.152%	26-0000295.009	Short Creek	Harrison	0.000%	0.000%	0.000%	46095 Foxes Bottom Rd.	Cadiz	OH	43907	None.
33b	UNLEASED	Jill D. Dickerson	No	0.125	5.865	1.538%	26-0000295.009	Short Creek	Harrison	0.000%	0.000%	0.000%	1416 E. 7th St.	Anderson	IN	46012	None.
33b	UNLEASED	Kay J. Schlafer	No	0.125	5.865	1.538%	26-0000295.009	Short Creek	Harrison	0.000%	0.000%	0.000%	1430 Chesterfield Dr.	Anderson	IN	46012	None.
33b	UNLEASED	Park Place Church of God ATTN: Kenneth Nieman	No	0.031	1.466	0.384%	26-0000295.009	Short Creek	Harrison	0.000%	0.000%	0.000%	501 College Dr.	Anderson	IN	46012	None.
34	PENDING	Anderson University (Thomas H. & Irene Newberry Endowed Scholarship Fund) ATTN: David Sarah	Yes	0.031	0.020	0.005%	26-0000296.006	Short Creek	Harrison	0.005%	0.005%	0.000%	1100 E. 5th St.	Anderson	IN	46012	Updated Lease Status.
34	UNLEASED	Beth Newberry Backus a.k.a. Beth N. Backus	No	0.125	0.079	0.021%	26-0000296.006	Short Creek	Harrison	0.000%	0.000%	0.000%	1103 Charleston Commons Dr.	Anderson	IN	46012	None.
34	UNLEASED	Church Builder's Plus Inc. ATTN: Charles Shumate	No	0.031	0.020	0.005%	26-0000296.006	Short Creek	Harrison	0.000%	0.000%	0.000%	4595 Clifty Dr.	Anderson	IN	46012	None.
34	UNLEASED	Church of God Ministries, Inc. ATTN: Jim Lyon	No	0.031	0.020	0.005%	26-0000296.006	Short Creek	Harrison	0.000%	0.000%	0.000%	2902 Enterprise Dr.	Anderson	IN	46013	None.
34	UNLEASED	Lena Mae Greenwood	No	0.500	0.317	0.083%	26-0000296.006	Short Creek	Harrison	0.000%	0.000%	0.000%	46095 Foxes Bottom Rd.	Cadiz	OH	43907	None.
34	PENDING	Jill D. Dickerson	Yes	0.125	0.079	0.021%	26-0000296.006	Short Creek	Harrison	0.021%	0.021%	0.000%	1416 E. 7th St.	Anderson	IN	46012	Updated Lease Status.
34	PENDING	Kay J. Schlafer	Yes	0.125	0.079	0.021%	26-0000296.006	Short Creek	Harrison	0.021%	0.021%	0.000%	1430 Chesterfield Dr.	Anderson	IN	46012	None.
34	PENDING	Park Place Church of God ATTN: Kenneth Nieman	Yes	0.031	0.020	0.005%	26-0000296.006	Short Creek	Harrison	0.005%	0.005%	0.000%	501 College Dr.	Anderson	IN	46012	None.
35	PENDING	Anderson University (Thomas H. & Irene Newberry Endowed Scholarship Fund) ATTN: David Sarah	Yes	0.031	0.436	0.114%	26-0000251.004	Short Creek	Harrison	0.114%	0.114%	0.000%	1100 E. 5th St.	Anderson	IN	46012	Updated Lease Status.
35	UNLEASED	Beth Newberry Backus a.k.a. Beth N. Backus	No	0.125	1.742	0.457%	26-0000251.004	Short Creek	Harrison	0.000%	0.000%	0.000%	1103 Charleston Commons Dr.	Anderson	IN	46012	None.
35	UNLEASED	Church Builder's Plus Inc. ATTN: Charles Shumate	No	0.031	0.436	0.114%	26-0000251.004	Short Creek	Harrison	0.000%	0.000%	0.000%	4595 Clifty Dr.	Anderson	IN	46012	None.
35	UNLEASED	Church of God Ministries, Inc. ATTN: Jim Lyon	No	0.031	0.436	0.114%	26-0000251.004	Short Creek	Harrison	0.000%	0.000%	0.000%	2902 Enterprise Dr.	Anderson	IN	46013	None.
35	UNLEASED	Lena Mae Greenwood	No	0.500	6.969	1.827%	26-0000251.004	Short Creek	Harrison	0.000%	0.000%	0.000%	46095 Foxes Bottom Rd.	Cadiz	OH	43907	None.
35	PENDING	Jill D. Dickerson	Yes	0.125	1.742	0.457%	26-0000251.004	Short Creek	Harrison	0.457%	0.457%	0.000%	1416 E. 7th St.	Anderson	IN	46012	Updated Lease Status.
35	PENDING	Kay J. Schlafer	Yes	0.125	1.742	0.457%	26-0000251.004	Short Creek	Harrison	0.457%	0.457%	0.000%	1430 Chesterfield Dr.	Anderson	IN	46012	None.

Exhibit A

All Mineral Owners in the Proposed Una SHC HR Unit.

Tract Number	Lease ID Number (Optional)	Mineral Owner	Leased Yes or No	Decimal Interest in Tract	Surface Acres in Unit (Net)	Tract Participation in Unit (Net)	Tax Map Parcel ID	Township	County	Consenting Working Interest Percentage	Applicant Working Interest Percentage	Mercury Head, LLC Working Interest Percentage	Address	City	State	Zip	Changes
35	PENDING	Park Place Church of God ATTN: Kenneth Nieman	Yes	0.031	0.436	0.114%	26-0000251.004	Short Creek	Harrison	0.114%	0.114%	0.000%	501 College Dr.	Anderson	IN	46012	None.
36	PENDING	Anderson University (Thomas H. & Irene Newberry Endowed Scholarship Fund) ATTN: David Sarah	Yes	0.031	0.230	0.060%	26-0000295.006	Short Creek	Harrison	0.060%	0.060%	0.000%	1100 E. 5th St.	Anderson	IN	46012	Updated Lease Status.
36	UNLEASED	Beth Newberry Backus a.k.a. Beth N. Backus	No	0.125	0.919	0.241%	26-0000295.006	Short Creek	Harrison	0.000%	0.000%	0.000%	1103 Charleston Commons Dr.	Anderson	IN	46012	None.
36	UNLEASED	Church Builder's Plus Inc. ATTN: Charles Shumate	No	0.031	0.230	0.060%	26-0000295.006	Short Creek	Harrison	0.000%	0.000%	0.000%	4595 Clifty Dr.	Anderson	IN	46012	None.
36	UNLEASED	Church of God Ministries, Inc. ATTN: Jim Lyon	No	0.031	0.230	0.060%	26-0000295.006	Short Creek	Harrison	0.000%	0.000%	0.000%	2902 Enterprise Dr.	Anderson	IN	46013	None.
36	UNLEASED	Lena Mae Greenwood	No	0.500	3.676	0.964%	26-0000295.006	Short Creek	Harrison	0.000%	0.000%	0.000%	46095 Foxes Bottom Rd.	Cadiz	OH	43907	None.
36	PENDING	Jill D. Dickerson	Yes	0.125	0.919	0.241%	26-0000295.006	Short Creek	Harrison	0.241%	0.241%	0.000%	1416 E. 7th St.	Anderson	IN	46012	Updated Lease Status.
36	PENDING	Kay J. Schlafer	Yes	0.125	0.919	0.241%	26-0000295.006	Short Creek	Harrison	0.241%	0.241%	0.000%	1430 Chesterfield Dr.	Anderson	IN	46012	None.
36	PENDING	Park Place Church of God ATTN: Kenneth Nieman	Yes	0.031	0.230	0.060%	26-0000295.006	Short Creek	Harrison	0.060%	0.060%	0.000%	501 College Dr.	Anderson	IN	46012	None.
37	PENDING	Anderson University (Thomas H. & Irene Newberry Endowed Scholarship Fund) ATTN: David Sarah	Yes	0.031	0.042	0.011%	26-0000296.001	Short Creek	Harrison	0.011%	0.011%	0.000%	1100 E. 5th St.	Anderson	IN	46012	Updated Lease Status.
37	UNLEASED	Beth Newberry Backus a.k.a. Beth N. Backus	No	0.125	0.168	0.044%	26-0000296.001	Short Creek	Harrison	0.000%	0.000%	0.000%	1103 Charleston Commons Dr.	Anderson	IN	46012	None.
37	UNLEASED	Church Builder's Plus Inc. ATTN: Charles Shumate	No	0.031	0.042	0.011%	26-0000296.001	Short Creek	Harrison	0.000%	0.000%	0.000%	4595 Clifty Dr.	Anderson	IN	46012	None.
37	UNLEASED	Church of God Ministries, Inc. ATTN: Jim Lyon	No	0.031	0.042	0.011%	26-0000296.001	Short Creek	Harrison	0.000%	0.000%	0.000%	2902 Enterprise Dr.	Anderson	IN	46013	None.
37	UNLEASED	Lena Mae Greenwood	No	0.500	0.672	0.176%	26-0000296.001	Short Creek	Harrison	0.000%	0.000%	0.000%	46095 Foxes Bottom Rd.	Cadiz	OH	43907	None.
37	PENDING	Jill D. Dickerson	Yes	0.125	0.168	0.044%	26-0000296.001	Short Creek	Harrison	0.044%	0.044%	0.000%	1416 E. 7th St.	Anderson	IN	46012	Updated Lease Status.
37	PENDING	Kay J. Schlafer	Yes	0.125	0.168	0.044%	26-0000296.001	Short Creek	Harrison	0.044%	0.044%	0.000%	1430 Chesterfield Dr.	Anderson	IN	46012	None.
37	PENDING	Park Place Church of God ATTN: Kenneth Nieman	Yes	0.031	0.042	0.011%	26-0000296.001	Short Creek	Harrison	0.011%	0.011%	0.000%	501 College Dr.	Anderson	IN	46012	None.
38	PENDING	Anderson University (Thomas H. & Irene Newberry Endowed Scholarship Fund) ATTN: David Sarah	Yes	0.031	0.060	0.016%	26-0000304.001	Short Creek	Harrison	0.016%	0.016%	0.000%	1100 E. 5th St.	Anderson	IN	46012	Updated Lease Status.
38	UNLEASED	Beth Newberry Backus a.k.a. Beth N. Backus	No	0.125	0.239	0.063%	26-0000304.001	Short Creek	Harrison	0.000%	0.000%	0.000%	1103 Charleston Commons Dr.	Anderson	IN	46012	None.
38	UNLEASED	Church Builder's Plus Inc. ATTN: Charles Shumate	No	0.031	0.060	0.016%	26-0000304.001	Short Creek	Harrison	0.000%	0.000%	0.000%	4595 Clifty Dr.	Anderson	IN	46012	None.
38	UNLEASED	Church of God Ministries, Inc. ATTN: Jim Lyon	No	0.031	0.060	0.016%	26-0000304.001	Short Creek	Harrison	0.000%	0.000%	0.000%	2902 Enterprise Dr.	Anderson	IN	46013	None.
38	UNLEASED	Lena Mae Greenwood	No	0.500	0.958	0.251%	26-0000304.001	Short Creek	Harrison	0.000%	0.000%	0.000%	46095 Foxes Bottom Rd.	Cadiz	OH	43907	None.
38	PENDING	Jill D. Dickerson	Yes	0.125	0.239	0.063%	26-0000304.001	Short Creek	Harrison	0.063%	0.063%	0.000%	1416 E. 7th St.	Anderson	IN	46012	Updated Lease Status.
38	PENDING	Kay J. Schlafer	Yes	0.125	0.239	0.063%	26-0000304.001	Short Creek	Harrison	0.063%	0.063%	0.000%	1430 Chesterfield Dr.	Anderson	IN	46012	None.
38	PENDING	Park Place Church of God ATTN: Kenneth Nieman	Yes	0.031	0.060	0.016%	26-0000304.001	Short Creek	Harrison	0.016%	0.016%	0.000%	501 College Dr.	Anderson	IN	46012	None.
39	UTC036048000	Ascent Utica Minerals, LLC ATTN: Mike McLaughlin	Yes	1.000	0.059	0.015%	26-0000306.001	Short Creek	Harrison	0.015%	0.015%	0.000%	3501 N.W. 63rd St.	Oklahoma City	OK	73116	Added Lease ID Number.
40	UNLEASED	Arnold Sargent	No	0.003	0.029	0.008%	13-0000339.002	Green	Harrison	0.000%	0.000%	0.000%	1513 Tamar Dr.	Petaluma	CA	94954	None.
40	PENDING	Barbara Moreland	Yes	0.002	0.017	0.005%	13-0000339.002	Green	Harrison	0.005%	0.005%	0.000%	91405 Yeager Rd.	Dennison	OH	44621	None.
40	UTC033588001	Brenda Whiteman	Yes	0.001	0.009	0.002%	13-0000339.002	Green	Harrison	0.002%	0.002%	0.000%	104 E. 2nd St.	Scio	OH	43988	None.
40	UTC022994000	Christine McGuire	Yes	0.006	0.049	0.013%	13-0000339.002	Green	Harrison	0.013%	0.013%	0.000%	10318 Big Canoe	Big Canoe	GA	30143	None.
40	UNLEASED	Unknown heirs and assigns of Colvin Pascoe, Jr., deceased	No	0.0003	0.002	0.001%	13-0000339.002	Green	Harrison	0.000%	0.000%	0.000%	Unknown	Unknown	Unknown	Unknown	None.
40	UTC022994000	Cynthia Johnson	Yes	0.006	0.049	0.013%	13-0000339.002	Green	Harrison	0.013%	0.013%	0.000%	152 Circle Dr.	Hartsville	TN	37074	None.
40	UNLEASED	David Pascoe	No	0.0003	0.002	0.001%	13-0000339.002	Green	Harrison	0.000%	0.000%	0.000%	2780 Valley Creek Rd.	Elizabethtown	KY	42701	None.
40	UNLEASED	Debra Pascoe	No	0.0003	0.002	0.001%	13-0000339.002	Green	Harrison	0.000%	0.000%	0.000%	310 N.W. Flanders St.	Portland	OR	97209	None.
40	UTC030640001	Denise L. Schindler	Yes	0.001	0.006	0.002%	13-0000339.002	Green	Harrison	0.002%	0.002%	0.000%	4620 109th Ave. S.E.	Snohomish	WA	98290	None.
40	UNLEASED	Joyce Lavonne Kalbaugh	No	0.001	0.012	0.003%	13-0000339.002	Green	Harrison	0.000%	0.000%	0.000%	13139 Carla Ave. N.W.	Uniontown	OH	44685	None.
40	UTC022994000	Eugene Bower	Yes	0.017	0.148	0.039%	13-0000339.002	Green	Harrison	0.039%	0.039%	0.000%	116 S. Main St.	New Athens	OH	43981	None.
40	UTC022994000	Francine Johnson	Yes	0.006	0.049	0.013%	13-0000339.002	Green	Harrison	0.013%	0.013%	0.000%	680 Greenwood Ave. N.E., Apt. 401	Atlanta	GA	30306	None.
40	UNLEASED	Gerald Shepler	No	0.002	0.017	0.005%	13-0000339.002	Green	Harrison	0.000%	0.000%	0.000%	2464 Old Clarksville Pike	Ashland City	TN	37015	None.
40	PENDING	Harriet Evans	Yes	0.051	0.444	0.116%	13-0000339.002	Green	Harrison	0.116%	0.116%	0.000%	5635 Outville Rd. S.W.	Pataskala	OH	43062	Updated Lease Status.
40	UTC033423001	Harry Davis	Yes	0.0005	0.004	0.001%	13-0000339.002	Green	Harrison	0.001%	0.001%	0.000%	42 Chapel Ave.	Merchantville	NJ	08109	None.
40	PENDING	Harry K. Kalbaugh	Yes	0.0005	0.004	0.001%	13-0000339.002	Green	Harrison	0.001%	0.001%	0.000%	1626 Rygate Dr.	Reynoldsburg	OH	43068	Updated Lease Status.
40	UTC022994000	Ian Resources, LLC ATTN: Craig Croskey	Yes	0.273	2.361	0.619%	13-0000339.002	Green	Harrison	0.619%	0.619%	0.000%	325 Oak Park Rd.	Cadiz	OH	43907	None.
40	UTC022994000	Gary Jamison	Yes	0.009	0.074	0.019%	13-0000339.002	Green	Harrison	0.019%	0.019%	0.000%	110 Jones Ave.	Cadiz	OH	43907	None.
40	UTC022994000	Greg Jamison	Yes	0.009	0.074	0.019%	13-0000339.002	Green	Harrison	0.019%	0.019%	0.000%	139 Reservoir Ln.	Cadiz	OH	43907	None.
40	UTC022994000	Michael Jamison a.k.a. David Michael Jamison	Yes	0.009	0.074	0.019%	13-0000339.002	Green	Harrison	0.019%	0.019%	0.000%	9502 Lucida Ln.	Pensacola	FL	32514	Added Alias to Mineral Owner Name.

Exhibit A
All Mineral Owners in the Proposed Una SHC HR Unit.

Tract Number	Lease ID Number (Optional)	Mineral Owner	Leased Yes or No	Decimal Interest in Tract	Surface Acres in Unit (Net)	Tract Participation in Unit (Net)	Tax Map Parcel ID	Township	County	Consenting Working Interest Percentage	Applicant Working Interest Percentage	Mercury Head, LLC Working Interest Percentage	Address	City	State	Zip	Changes
40	UTC022994000	Jacqueline A. Parker	Yes	0.009	0.074	0.019%	13-0000339.002	Green	Harrison	0.019%	0.019%	0.000%	136 Spruce Dr.	Wheeling	WV	26003	None.
40	UTC029166001	James Larry Vota a.k.a. J. Larry Vota	Yes	0.005	0.040	0.011%	13-0000339.002	Green	Harrison	0.011%	0.011%	0.000%	39 Colonial Dr.	McKeesport	PA	15137	None.
40	UTC022994000	James Morgan	Yes	0.017	0.148	0.039%	13-0000339.002	Green	Harrison	0.039%	0.039%	0.000%	4403 Fairway Dr.	Steubenville	OH	43953	None.
40	UTC033438001	Jane A. Varda	Yes	0.001	0.012	0.003%	13-0000339.002	Green	Harrison	0.003%	0.003%	0.000%	421 Greentree Ln. N.E.	Ada	MI	49301	None.
40	UNLEASED	Janine Dodds	No	0.001	0.009	0.002%	13-0000339.002	Green	Harrison	0.000%	0.000%	0.000%	83510 Baker Ridge Rd.	Cadiz	OH	43907	None.
40	UTC033380001	Jean L. Pritchard	Yes	0.001	0.012	0.003%	13-0000339.002	Green	Harrison	0.003%	0.003%	0.000%	47533 Vistas Circle Dr. N.	Canton	MI	48188	None.
40	PENDING	Jennifer L. Bernay	Yes	0.0005	0.004	0.001%	13-0000339.002	Green	Harrison	0.001%	0.001%	0.000%	8113 Priestly Dr.	Reynoldsburg	OH	43068	Updated Lease Status.
40	UTC029636001	John Murtha	Yes	0.002	0.014	0.004%	13-0000339.002	Green	Harrison	0.004%	0.004%	0.000%	424 Bella St.	Greensburg	PA	15601	None.
40	UTC022994000	John William Croskey & Anita M. Croskey, Trustees of the John William Croskey Revocable Trust U/A/D June 1, 2007	Yes	0.046	0.396	0.104%	13-0000339.002	Green	Harrison	0.104%	0.104%	0.000%	17 Country Club Manor	Cadiz	OH	43907	None.
40	UNLEASED	Terri L. Chaney a.k.a. Terri L. Hocker, Successor Trustee of the Samuel Allen Chaney Family Trust	No	0.051	0.444	0.116%	13-0000339.002	Green	Harrison	0.000%	0.000%	0.000%	204 S. Buckhorn Dr.	Bastrop	TX	78602	None.
40	UTC022994000	Kathleen A. Fisher	Yes	0.006	0.049	0.013%	13-0000339.002	Green	Harrison	0.013%	0.013%	0.000%	25326 Twp. Rd. 192	Coshocton	OH	43812	None.
40	UTC030571001	Kelly M. Sargent-Macula a.k.a. Kelly M. Macula	Yes	0.004	0.035	0.009%	13-0000339.002	Green	Harrison	0.009%	0.009%	0.000%	1901 Merrill Creek Pkwy., Apt. D201	Everett	WA	98203	None.
40	UTC029900001	Kevin Murtha	Yes	0.002	0.014	0.004%	13-0000339.002	Green	Harrison	0.004%	0.004%	0.000%	1215 Walnut Hill Rd.	Smithfield	PA	15478	None.
40	UTC033149001	Linda M. Coburn	Yes	0.104	0.900	0.236%	13-0000339.002	Green	Harrison	0.236%	0.236%	0.000%	7480 Cortina Ave.	Atascadero	CA	93422	None.
40	UTC030142001	Lisa A. Newell	Yes	0.001	0.006	0.002%	13-0000339.002	Green	Harrison	0.002%	0.002%	0.000%	17220 428th Pl. S.E.	North Bend	WA	98045	None.
40	UTC022994000	Lorna Bower	Yes	0.017	0.148	0.039%	13-0000339.002	Green	Harrison	0.039%	0.039%	0.000%	116 S. Main St.	New Athens	OH	43981	None.
40	UTC022994000	Margaret Ann Turner	Yes	0.034	0.297	0.078%	13-0000339.002	Green	Harrison	0.078%	0.078%	0.000%	606 E. Market St.	Cadiz	OH	43907	None.
40	UTC029839001	Marjory D. Nickens a.k.a. Marjorie D. Nickens	Yes	0.002	0.014	0.004%	13-0000339.002	Green	Harrison	0.004%	0.004%	0.000%	P.O. Box 2199	Gonzales	LA	70707	None.
40	UTC022994000	Martha Beard	Yes	0.034	0.297	0.078%	13-0000339.002	Green	Harrison	0.078%	0.078%	0.000%	1331 Noble Heron Way	Naples	FL	34105	None.
40	UTC034826001	Mary Ann Burns	Yes	0.0003	0.002	0.001%	13-0000339.002	Green	Harrison	0.001%	0.001%	0.000%	9 Penn Ave., Apt. 305	Greenville	PA	16125	None.
40	UTC022994000	Mary Louise Morgan	Yes	0.017	0.148	0.039%	13-0000339.002	Green	Harrison	0.039%	0.039%	0.000%	4403 Fairway Dr.	Steubenville	OH	43953	None.
40	UTC029816001	Mary P. Murtha	Yes	0.002	0.014	0.004%	13-0000339.002	Green	Harrison	0.004%	0.004%	0.000%	28 Cramer Ave.	Uniontown	PA	15401	None.
40	UTC029770001	Maureen A. Murtha	Yes	0.002	0.014	0.004%	13-0000339.002	Green	Harrison	0.004%	0.004%	0.000%	449 E. Main St.	Uniontown	PA	15401	None.
40	PENDING	Michael W. Kalbaugh	Yes	0.0005	0.004	0.001%	13-0000339.002	Green	Harrison	0.001%	0.001%	0.000%	120 Thora Dr.	Jamestown	NC	27282	Updated Lease Status.
40	UTC022994000	Muskingum University ATTN: Sue Hasseler	Yes	0.035	0.300	0.079%	13-0000339.002	Green	Harrison	0.079%	0.079%	0.000%	P.O. Box 1837	New Concord	OH	43762	None.
40	UTC033593001	Richard Davis	Yes	0.0005	0.004	0.001%	13-0000339.002	Green	Harrison	0.001%	0.001%	0.000%	31011 Kingsway Park Ln.	Spring	TX	77381	None.
40	UTC033146001	Robert D. Bishop	Yes	0.001	0.012	0.003%	13-0000339.002	Green	Harrison	0.003%	0.003%	0.000%	83 Tweed Rd.	Papakowhai	Porirua 5024	New Zealand	None.
40	UTC022994000	Robert Johnson	Yes	0.006	0.049	0.013%	13-0000339.002	Green	Harrison	0.013%	0.013%	0.000%	14718 W. 70th St.	Shawnee	KS	66216	None.
40	UTC022994000	Ronald Johnson	Yes	0.006	0.049	0.013%	13-0000339.002	Green	Harrison	0.013%	0.013%	0.000%	15610 Spohn Rd.	Fredericktown	OH	43019	None.
40	UTC029831001	Rose M. Wright	Yes	0.001	0.006	0.002%	13-0000339.002	Green	Harrison	0.002%	0.002%	0.000%	6321 Beverly Blvd. #7	Everett	WA	98203	None.
40	UTC022994000	Samuel G. Boak	Yes	0.034	0.297	0.078%	13-0000339.002	Green	Harrison	0.078%	0.078%	0.000%	6746 Langston Run	Canfield	OH	44406	None.
40	UTC022994000	Sandra Jill Dodson	Yes	0.034	0.297	0.078%	13-0000339.002	Green	Harrison	0.078%	0.078%	0.000%	3294 Devin Rd.	Grove City	OH	43123	None.
40	UTC030371001	Sandra M. Sargent	Yes	0.001	0.006	0.002%	13-0000339.002	Green	Harrison	0.002%	0.002%	0.000%	P.O. Box 354	Marysville	WA	98270	None.
40	UTC022994000	Sarah Johnson	Yes	0.034	0.297	0.078%	13-0000339.002	Green	Harrison	0.078%	0.078%	0.000%	3747 Peachtree Rd. N.E., Apt. 607	Atlanta	GA	30319	None.
40	UNLEASED	Estate of Steve Valdinger a.k.a. Steve L. Valdinger, Jr., deceased ATTN: Jerry L. Valdinger	No	0.002	0.017	0.005%	13-0000339.002	Green	Harrison	0.000%	0.000%	0.000%	36880 Gundy Ridge Rd.	Scio	OH	43988	None.
40	UTC022994000	Stuart B. Porter	Yes	0.034	0.297	0.078%	13-0000339.002	Green	Harrison	0.078%	0.078%	0.000%	3601 Cypress Gardens Rd., #2	Winter Haven	FL	33884	None.
40	UTC029871001	Susan Hutzler	Yes	0.002	0.014	0.004%	13-0000339.002	Green	Harrison	0.004%	0.004%	0.000%	102 S. Mill St.	New Salem	PA	15468	None.
40	UTC022994000	Unknown heirs and assigns of Theodore A. Zitko, deceased	Yes	0.034	0.297	0.078%	13-0000339.002	Green	Harrison	0.078%	0.078%	0.000%	Unknown	Unknown	Unknown	Unknown	None.
40	UTC034135001	Thomas Davis	Yes	0.0005	0.004	0.001%	13-0000339.002	Green	Harrison	0.001%	0.001%	0.000%	7 Spicebush Ct.	Spring	TX	77381	None.
40	UTC029629001	Thomas F. Murtha, Jr.	Yes	0.002	0.014	0.004%	13-0000339.002	Green	Harrison	0.004%	0.004%	0.000%	73 Redwood Ave.	Uniontown	PA	15401	None.
40	UTC029070001	Thomas Pascoe	Yes	0.0003	0.002	0.001%	13-0000339.002	Green	Harrison	0.001%	0.001%	0.000%	1102 Wilhelm Ave.	Pittsburgh	PA	15236	None.
40	UNLEASED	Unknown heirs and assigns of Albert Leroy Shepler, deceased	No	0.010	0.086	0.023%	13-0000339.002	Green	Harrison	0.000%	0.000%	0.000%	Unknown	Unknown	Unknown	Unknown	None.
40	UNLEASED	Unknown heirs and assigns of Marie Elaine Porter, deceased	No	0.001	0.005	0.001%	13-0000339.002	Green	Harrison	0.000%	0.000%	0.000%	Unknown	Unknown	Unknown	Unknown	None.
40	UNLEASED	Unknown heirs and assigns of William H. Boak, deceased	No	0.002	0.018	0.005%	13-0000339.002	Green	Harrison	0.000%	0.000%	0.000%	Unknown	Unknown	Unknown	Unknown	None.
40	UNLEASED	Unknown heirs and assigns of William Shepler, deceased	No	0.002	0.017	0.005%	13-0000339.002	Green	Harrison	0.000%	0.000%	0.000%	Unknown	Unknown	Unknown	Unknown	None.
40	UNLEASED	Unknown successors and assigns of James Chapel Cemetery	No	0.001	0.009	0.002%	13-0000339.002	Green	Harrison	0.000%	0.000%	0.000%	Unknown	Unknown	Unknown	Unknown	None.
40	UNLEASED	Unknown successors and assigns of James Chapel United Methodist Church	No	0.001	0.009	0.002%	13-0000339.002	Green	Harrison	0.000%	0.000%	0.000%	Unknown	Unknown	Unknown	Unknown	None.
40	UTC029057001	Voight Pascoe	Yes	0.0003	0.002	0.001%	13-0000339.002	Green	Harrison	0.001%	0.001%	0.000%	17 Reedsdale Dr.	Clairton	PA	15025	None.
41	UNLEASED	Arnold Sargent	No	0.001	0.004	0.001%	13-0000336.002	Green	Harrison	0.000%	0.000%	0.000%	1513 Tamar Dr.	Petaluma	CA	94954	None.
41	PENDING	Barbara Moreland	Yes	0.001	0.003	0.001%	13-0000336.002	Green	Harrison	0.001%	0.001%	0.000%	91405 Yeager Rd.	Dennison	OH	44621	None.
41	UTC033588001	Brenda Whiteman	Yes	0.0003	0.001	0.0004%	13-0000336.002	Green	Harrison	0.0004%	0.0004%	0.0000%	104 E. 2nd St.	Scio	OH	43988	None.
41	UTC022994000	Christine McGuire	Yes	0.007	0.026	0.007%	13-0000336.002	Green	Harrison	0.007%	0.007%	0.000%	10318 Big Canoe	Big Canoe	GA	30143	None.
41	UNLEASED	Unknown heirs and assigns of Colvin Pascoe, Jr., deceased	No	0.0001	0.0004	0.0001%	13-0000336.002	Green	Harrison	0.0000%	0.0000%	0.0000%	Unknown	Unknown	Unknown	Unknown	None.
41	UTC022994000	Cynthia Johnson	Yes	0.007	0.026	0.007%	13-0000336.002	Green	Harrison	0.007%	0.007%	0.000%	152 Circle Dr.	Hartsville	TN	37074	None.
41	UNLEASED	David Pascoe	No	0.0001	0.0004	0.0001%	13-0000336.002	Green	Harrison	0.0000%	0.0000%	0.0000%	2780 Valley Creek Rd.	Elizabethtown	KY	42701	None.
41	UNLEASED	Debra Pascoe	No	0.0001	0.0004	0.0001%	13-0000336.002	Green	Harrison	0.0000%	0.0000%	0.0000%	310 N.W. Flanders St.	Portland	OR	97209	None.
41	UTC030640001	Denise L. Schindler	Yes	0.0002	0.001	0.0002%	13-0000336.002	Green	Harrison	0.0002%	0.0002%	0.0000%	4620 109th Ave. S.E.	Snohomish	WA	98290	None.
41	UNLEASED	Joyce Lavonne Kalbaugh	No	0.028	0.114	0.030%	13-0000336.002	Green	Harrison	0.000%	0.000%	0.000%	13139 Carla Ave. N.W.	Uniontown	OH	44685	None.
41	UTC022994000	Eugene Bower	Yes	0.020	0.079	0.021%	13-0000336.002	Green	Harrison	0.021%	0.021%	0.000%	116 S. Main St.	New Athens	OH	43981	None.

Exhibit A
All Mineral Owners in the Proposed Una SHC HR Unit.

Tract Number	Lease ID Number (Optional)	Mineral Owner	Leased Yes or No	Decimal Interest in Tract	Surface Acres in Unit (Net)	Tract Participation in Unit (Net)	Tax Map Parcel ID	Township	County	Consenting Working Interest Percentage	Applicant Working Interest Percentage	Mercury Head, LLC Working Interest Percentage	Address	City	State	Zip	Changes
41	UTC022994000	Francine Johnson	Yes	0.007	0.026	0.007%	13-0000336.002	Green	Harrison	0.007%	0.007%	0.000%	680 Greenwood Ave. N.E., Apt. 401	Atlanta	GA	30306	None.
41	UNLEASED	Gerald Shepler	No	0.001	0.003	0.001%	13-0000336.002	Green	Harrison	0.000%	0.000%	0.000%	2464 Old Clarksville Pike	Ashland City	TN	37015	None.
41	PENDING	Harriet Evans	Yes	0.017	0.069	0.018%	13-0000336.002	Green	Harrison	0.018%	0.018%	0.000%	5635 Outville Rd. S.W.	Pataskala	OH	43062	Updated Lease Status.
41	UTC033423001	Harry Davis	Yes	0.009	0.038	0.010%	13-0000336.002	Green	Harrison	0.010%	0.010%	0.000%	42 Chapel Ave.	Merchantville	NJ	08109	None.
41	PENDING	Harry K. Kalbaugh	Yes	0.009	0.038	0.010%	13-0000336.002	Green	Harrison	0.010%	0.010%	0.000%	1626 Rygate Dr.	Reynoldsburg	OH	43068	Updated Lease Status.
41	UTC022994000	Ian Resources, LLC ATTN: Craig Croskey	Yes	0.096	0.385	0.101%	13-0000336.002	Green	Harrison	0.101%	0.101%	0.000%	325 Oak Park Rd.	Cadiz	OH	43907	None.
41	UTC022994000	Gary Jamison	Yes	0.010	0.039	0.010%	13-0000336.002	Green	Harrison	0.010%	0.010%	0.000%	110 Jones Ave.	Cadiz	OH	43907	None.
41	UTC022994000	Greg Jamison	Yes	0.010	0.039	0.010%	13-0000336.002	Green	Harrison	0.010%	0.010%	0.000%	139 Reservoir Ln.	Cadiz	OH	43907	None.
41	UTC022994000	Michael Jamison a.k.a. David Michael Jamison	Yes	0.010	0.039	0.010%	13-0000336.002	Green	Harrison	0.010%	0.010%	0.000%	9502 Lucida Ln.	Pensacola	FL	32514	Added Alias to Mineral Owner Name.
41	UTC022994000	Jacqueline A. Parker	Yes	0.010	0.039	0.010%	13-0000336.002	Green	Harrison	0.010%	0.010%	0.000%	136 Spruce Dr.	Wheeling	WV	26003	None.
41	UTC029166001	James Larry Vota a.k.a. J. Larry Vota	Yes	0.002	0.006	0.002%	13-0000336.002	Green	Harrison	0.002%	0.002%	0.000%	39 Colonial Dr.	McKeesport	PA	15137	None.
41	UTC022994000	James Morgan	Yes	0.020	0.079	0.021%	13-0000336.002	Green	Harrison	0.021%	0.021%	0.000%	4403 Fairway Dr.	Steubenville	OH	43953	None.
41	UTC033438001	Jane A. Varda	Yes	0.028	0.114	0.030%	13-0000336.002	Green	Harrison	0.030%	0.030%	0.000%	421 Greentree Ln. N.E.	Ada	MI	49301	None.
41	UNLEASED	Janine Dodds	No	0.003	0.001	0.0004%	13-0000336.002	Green	Harrison	0.0000%	0.0000%	0.0000%	83510 Baker Ridge Rd.	Cadiz	OH	43907	None.
41	UTC033380001	Jean L. Pritchard	Yes	0.028	0.114	0.030%	13-0000336.002	Green	Harrison	0.030%	0.030%	0.000%	47533 Vistas Circle Dr. N.	Canton	MI	48188	None.
41	PENDING	Jennifer L. Bernay	Yes	0.009	0.038	0.010%	13-0000336.002	Green	Harrison	0.010%	0.010%	0.000%	8113 Priestly Dr.	Reynoldsburg	OH	43068	Updated Lease Status.
41	UTC029636001	John Murtha	Yes	0.001	0.002	0.001%	13-0000336.002	Green	Harrison	0.001%	0.001%	0.000%	424 Bella St.	Greensburg	PA	15601	None.
41	UTC022994000	John William Croskey & Anita M. Croskey, Trustees of the John William Croskey Revocable Trust U/A/D June 1, 2007	Yes	0.052	0.211	0.055%	13-0000336.002	Green	Harrison	0.055%	0.055%	0.000%	17 Country Club Manor	Cadiz	OH	43907	None.
41	UNLEASED	Terri L. Chaney a.k.a. Terri L. Hocker, Successor Trustee of the Samuel Allen Chaney Family Trust	No	0.017	0.069	0.018%	13-0000336.002	Green	Harrison	0.000%	0.000%	0.000%	204 S. Buckhorn Dr.	Bastrop	TX	78602	None.
41	UTC022994000	Kathleen A. Fisher	Yes	0.007	0.026	0.007%	13-0000336.002	Green	Harrison	0.007%	0.007%	0.000%	25326 Twp. Rd. 192	Coshocton	OH	43812	None.
41	UTC030571001	Kelly M. Sargent-Macula a.k.a. Kelly M. Macula	Yes	0.001	0.005	0.001%	13-0000336.002	Green	Harrison	0.001%	0.001%	0.000%	1901 Merrill Creek Pkwy., Apt. D201	Everett	WA	98203	None.
41	UTC029900001	Kevin Murtha	Yes	0.001	0.002	0.001%	13-0000336.002	Green	Harrison	0.001%	0.001%	0.000%	1215 Walnut Hill Rd.	Smithfield	PA	15478	None.
41	UTC033149001	Linda M. Coburn	Yes	0.118	0.475	0.125%	13-0000336.002	Green	Harrison	0.125%	0.125%	0.000%	7480 Cortina Ave.	Atascadero	CA	93422	None.
41	UTC030142001	Lisa A. Newell	Yes	0.002	0.001	0.0002%	13-0000336.002	Green	Harrison	0.0002%	0.0002%	0.0000%	17220 428th Pl. S.E.	North Bend	WA	98045	None.
41	UTC022994000	Lorna Bower	Yes	0.020	0.079	0.021%	13-0000336.002	Green	Harrison	0.021%	0.021%	0.000%	116 S. Main St.	New Athens	OH	43981	None.
41	UTC022994000	Margaret Ann Turner	Yes	0.039	0.158	0.041%	13-0000336.002	Green	Harrison	0.041%	0.041%	0.000%	606 E. Market St.	Cadiz	OH	43907	None.
41	UTC029839001	Marjory D. Nickens a.k.a. Marjorie D. Nickens	Yes	0.001	0.002	0.001%	13-0000336.002	Green	Harrison	0.001%	0.001%	0.000%	P.O. Box 2199	Gonzales	LA	70707	None.
41	UTC022994000	Martha Beard	Yes	0.039	0.158	0.041%	13-0000336.002	Green	Harrison	0.041%	0.041%	0.000%	1331 Noble Heron Way	Naples	FL	34105	None.
41	UTC034826001	Mary Ann Burns	Yes	0.001	0.004	0.0001%	13-0000336.002	Green	Harrison	0.0001%	0.0001%	0.0000%	9 Penn Ave., Apt. 305	Greenville	PA	16125	None.
41	UTC022994000	Mary Louise Morgan	Yes	0.020	0.079	0.021%	13-0000336.002	Green	Harrison	0.021%	0.021%	0.000%	4403 Fairway Dr.	Steubenville	OH	43953	None.
41	UTC029816001	Mary P. Murtha	Yes	0.001	0.002	0.001%	13-0000336.002	Green	Harrison	0.001%	0.001%	0.000%	28 Cramer Ave.	Uniontown	PA	15401	None.
41	UTC029770001	Maureen A. Murtha	Yes	0.001	0.002	0.001%	13-0000336.002	Green	Harrison	0.001%	0.001%	0.000%	449 E. Main St.	Uniontown	PA	15401	None.
41	PENDING	Michael W. Kalbaugh	Yes	0.009	0.038	0.010%	13-0000336.002	Green	Harrison	0.010%	0.010%	0.000%	120 Thora Dr.	Jamestown	NC	27282	Updated Lease Status.
41	UTC022994000	Muskingum University ATTN: Sue Hasseler	Yes	0.039	0.158	0.042%	13-0000336.002	Green	Harrison	0.042%	0.042%	0.000%	P.O. Box 1837	New Concord	OH	43762	None.
41	UTC033593001	Richard Davis	Yes	0.009	0.038	0.010%	13-0000336.002	Green	Harrison	0.010%	0.010%	0.000%	31011 Kingsway Park Ln.	Spring	TX	77381	None.
41	UTC033146001	Robert D. Bishop	Yes	0.028	0.114	0.030%	13-0000336.002	Green	Harrison	0.030%	0.030%	0.000%	83 Tweed Rd.	Papakowhai	Porirua 5024	New Zealand	None.
41	UTC022994000	Robert Johnson	Yes	0.007	0.026	0.007%	13-0000336.002	Green	Harrison	0.007%	0.007%	0.000%	14718 W. 70th St.	Shawnee	KS	66216	None.
41	UTC022994000	Ronald Johnson	Yes	0.007	0.026	0.007%	13-0000336.002	Green	Harrison	0.007%	0.007%	0.000%	15610 Spohn Rd.	Fredericktown	OH	43019	None.
41	UTC029831001	Rose M. Wright	Yes	0.002	0.001	0.0002%	13-0000336.002	Green	Harrison	0.0002%	0.0002%	0.0000%	6321 Beverly Blvd. #7	Everett	WA	98203	None.
41	UTC022994000	Samuel G. Boak	Yes	0.039	0.158	0.041%	13-0000336.002	Green	Harrison	0.041%	0.041%	0.000%	6746 Langston Run	Canfield	OH	44406	None.
41	UTC022994000	Sandra Jill Dodson	Yes	0.039	0.158	0.041%	13-0000336.002	Green	Harrison	0.041%	0.041%	0.000%	3294 Devin Rd.	Grove City	OH	43123	None.
41	UTC030371001	Sandra M. Sargent	Yes	0.002	0.001	0.0002%	13-0000336.002	Green	Harrison	0.0002%	0.0002%	0.0000%	P.O. Box 354	Marysville	WA	98270	None.
41	UTC022994000	Sarah Johnson	Yes	0.039	0.158	0.041%	13-0000336.002	Green	Harrison	0.041%	0.041%	0.000%	3747 Peachtree Rd. N.E., Apt. 607	Atlanta	GA	30319	None.
41	UNLEASED	Estate of Steve Valdinger a.k.a. Steve L. Valdinger, Jr., deceased ATTN: Jerry L. Valdinger	No	0.001	0.003	0.001%	13-0000336.002	Green	Harrison	0.000%	0.000%	0.000%	36880 Gundy Ridge Rd.	Scio	OH	43988	None.
41	UTC022994000	Stuart B. Porter	Yes	0.039	0.158	0.041%	13-0000336.002	Green	Harrison	0.041%	0.041%	0.000%	3601 Cypress Gardens Rd., #2	Winter Haven	FL	33884	None.
41	UTC029871001	Susan Hutzel	Yes	0.001	0.002	0.001%	13-0000336.002	Green	Harrison	0.001%	0.001%	0.000%	102 S. Mill St.	New Salem	PA	15468	None.
41	UTC022994000	Unknown heirs and assigns of Theodore A. Zitko, deceased	Yes	0.039	0.158	0.041%	13-0000336.002	Green	Harrison	0.041%	0.041%	0.000%	Unknown	Unknown	Unknown	Unknown	None.
41	UTC034135001	Thomas Davis	Yes	0.009	0.038	0.010%	13-0000336.002	Green	Harrison	0.010%	0.010%	0.000%	7 Spicebush Ct.	Spring	TX	77381	None.
41	UTC029629001	Thomas F. Murtha, Jr.	Yes	0.001	0.002	0.001%	13-0000336.002	Green	Harrison	0.001%	0.001%	0.000%	73 Redwood Ave.	Uniontown	PA	15401	None.
41	UTC029070001	Thomas Pascoe	Yes	0.001	0.004	0.0001%	13-0000336.002	Green	Harrison	0.0001%	0.0001%	0.0000%	1102 Wilhelm Ave.	Pittsburgh	PA	15236	None.
41	UNLEASED	Unknown heirs and assigns of Albert Leroy Shepler, deceased	No	0.003	0.013	0.004%	13-0000336.002	Green	Harrison	0.000%	0.000%	0.000%	Unknown	Unknown	Unknown	Unknown	None.
41	UNLEASED	Unknown heirs and assigns of Marie Elaine Porter, deceased	No	0.002	0.001	0.0002%	13-0000336.002	Green	Harrison	0.0000%	0.0000%	0.0000%	Unknown	Unknown	Unknown	Unknown	None.
41	UNLEASED	Unknown heirs and assigns of William H. Boak, deceased	No	0.042	0.171	0.045%	13-0000336.002	Green	Harrison	0.000%	0.000%	0.000%	Unknown	Unknown	Unknown	Unknown	None.
41	UNLEASED	Unknown heirs and assigns of William Shepler, deceased	No	0.001	0.003	0.001%	13-0000336.002	Green	Harrison	0.000%	0.000%	0.000%	Unknown	Unknown	Unknown	Unknown	None.
41	UNLEASED	Unknown successors and assigns of James Chapel Cemetery	No	0.003	0.001	0.0004%	13-0000336.002	Green	Harrison	0.0000%	0.0000%	0.0000%	Unknown	Unknown	Unknown	Unknown	None.
41	UNLEASED	Unknown successors and assigns of James Chapel United Methodist Church	No	0.003	0.001	0.0004%	13-0000336.002	Green	Harrison	0.0000%	0.0000%	0.0000%	Unknown	Unknown	Unknown	Unknown	None.
41	UTC029057001	Voight Pascoe	Yes	0.001	0.004	0.0001%	13-0000336.002	Green	Harrison	0.0001%	0.0001%	0.0000%	17 Reedsdale Dr.	Clairton	PA	15025	None.
42	UNLEASED	Arnold Sargent	No	0.001	0.008	0.002%	13-0000336.007	Green	Harrison	0.000%	0.000%	0.000%	1513 Tamar Dr.	Petaluma	CA	94954	None.

Exhibit A

All Mineral Owners in the Proposed Una SHC HR Unit.

Tract Number	Lease ID Number (Optional)	Mineral Owner	Leased Yes or No	Decimal Interest in Tract	Surface Acres in Unit (Net)	Tract Participation in Unit (Net)	Tax Map Parcel ID	Township	County	Consenting Working Interest Percentage	Applicant Working Interest Percentage	Mercury Head, LLC Working Interest Percentage	Address	City	State	Zip	Changes
42	PENDING	Barbara Moreland	Yes	0.001	0.005	0.001%	13-0000336.007	Green	Harrison	0.001%	0.001%	0.000%	91405 Yeager Rd.	Dennison	OH	44621	None.
42	UTC033588001	Brenda Whiteman	Yes	0.0003	0.002	0.001%	13-0000336.007	Green	Harrison	0.001%	0.001%	0.000%	104 E. 2nd St.	Scio	OH	43988	None.
42	UTC022994000	Christine McGuire	Yes	0.007	0.044	0.012%	13-0000336.007	Green	Harrison	0.012%	0.012%	0.000%	10318 Big Canoe	Big Canoe	GA	30143	None.
42	UNLEASED	Unknown heirs and assigns of Colvin Pascoe, Jr., deceased	No	0.0001	0.001	0.0002%	13-0000336.007	Green	Harrison	0.0000%	0.0000%	0.0000%	Unknown	Unknown	Unknown	Unknown	None.
42	UTC022994000	Cynthia Johnson	Yes	0.007	0.044	0.012%	13-0000336.007	Green	Harrison	0.012%	0.012%	0.000%	152 Circle Dr.	Hartsville	TN	37074	None.
42	UNLEASED	David Pascoe	No	0.0001	0.001	0.0002%	13-0000336.007	Green	Harrison	0.0000%	0.0000%	0.0000%	2780 Valley Creek Rd.	Elizabethtown	KY	42701	None.
42	UNLEASED	Debra Pascoe	No	0.0001	0.001	0.0002%	13-0000336.007	Green	Harrison	0.0000%	0.0000%	0.0000%	310 N.W. Flanders St.	Portland	OR	97209	None.
42	UTC030640001	Denise L. Schindler	Yes	0.0002	0.002	0.0004%	13-0000336.007	Green	Harrison	0.0004%	0.0004%	0.0000%	4620 109th Ave. S.E.	Snohomish	WA	98290	None.
42	UNLEASED	Joyce Lavonne Kalbaugh	No	0.028	0.192	0.050%	13-0000336.007	Green	Harrison	0.000%	0.000%	0.000%	13139 Carla Ave. N.W.	Uniontown	OH	44685	None.
42	UTC022994000	Eugene Bower	Yes	0.020	0.133	0.035%	13-0000336.007	Green	Harrison	0.035%	0.035%	0.000%	116 S. Main St.	New Athens	OH	43981	None.
42	UTC022994000	Francine Johnson	Yes	0.007	0.044	0.012%	13-0000336.007	Green	Harrison	0.012%	0.012%	0.000%	680 Greenwood Ave. N.E., Apt. 401	Atlanta	GA	30306	None.
42	UNLEASED	Gerald Shepler	No	0.001	0.005	0.001%	13-0000336.007	Green	Harrison	0.000%	0.000%	0.000%	2464 Old Clarksville Pike	Ashland City	TN	37015	None.
42	PENDING	Harriet Evans	Yes	0.017	0.116	0.031%	13-0000336.007	Green	Harrison	0.031%	0.031%	0.000%	5635 Outville Rd. S.W.	Pataskala	OH	43062	Updated Lease Status.
42	UTC033423001	Harry Davis	Yes	0.009	0.064	0.017%	13-0000336.007	Green	Harrison	0.017%	0.017%	0.000%	42 Chapel Ave.	Merchantville	NJ	08109	None.
42	PENDING	Harry K. Kalbaugh	Yes	0.009	0.064	0.017%	13-0000336.007	Green	Harrison	0.017%	0.017%	0.000%	1626 Rygate Dr.	Reynoldsburg	OH	43068	Updated Lease Status.
42	UTC022994000	Ian Resources, LLC ATTN: Craig Croskey	Yes	0.096	0.651	0.171%	13-0000336.007	Green	Harrison	0.171%	0.171%	0.000%	325 Oak Park Rd.	Cadiz	OH	43907	None.
42	UTC022994000	Gary Jamison	Yes	0.010	0.067	0.017%	13-0000336.007	Green	Harrison	0.017%	0.017%	0.000%	110 Jones Ave.	Cadiz	OH	43907	None.
42	UTC022994000	Greg Jamison	Yes	0.010	0.067	0.017%	13-0000336.007	Green	Harrison	0.017%	0.017%	0.000%	139 Reservoir Ln.	Cadiz	OH	43907	None.
42	UTC022994000	Michael Jamison a.k.a. David Michael Jamison	Yes	0.010	0.067	0.017%	13-0000336.007	Green	Harrison	0.017%	0.017%	0.000%	9502 Lucida Ln.	Pensacola	FL	32514	Added Alias to Mineral Owner Name.
42	UTC022994000	Jacqueline A. Parker	Yes	0.010	0.067	0.017%	13-0000336.007	Green	Harrison	0.017%	0.017%	0.000%	136 Spruce Dr.	Wheeling	WV	26003	None.
42	UTC029166001	James Larry Vota a.k.a. J. Larry Vota	Yes	0.002	0.011	0.003%	13-0000336.007	Green	Harrison	0.003%	0.003%	0.000%	39 Colonial Dr.	McKeesport	PA	15137	None.
42	UTC022994000	James Morgan	Yes	0.020	0.133	0.035%	13-0000336.007	Green	Harrison	0.035%	0.035%	0.000%	4403 Fairway Dr.	Steubenville	OH	43953	None.
42	UTC033438001	Jane A. Varda	Yes	0.028	0.192	0.050%	13-0000336.007	Green	Harrison	0.050%	0.050%	0.000%	421 Greentree Ln. N.E.	Ada	MI	49301	None.
42	UNLEASED	Janine Dodds	No	0.0003	0.002	0.001%	13-0000336.007	Green	Harrison	0.000%	0.000%	0.000%	83510 Baker Ridge Rd.	Cadiz	OH	43907	None.
42	UTC033380001	Jean L. Pritchard	Yes	0.028	0.192	0.050%	13-0000336.007	Green	Harrison	0.050%	0.050%	0.000%	47533 Vistas Circle Dr. N.	Canton	MI	48188	None.
42	PENDING	Jennifer L. Bernay	Yes	0.009	0.064	0.017%	13-0000336.007	Green	Harrison	0.017%	0.017%	0.000%	8113 Priestly Dr.	Reynoldsburg	OH	43068	Updated Lease Status.
42	UTC029636001	John Murtha	Yes	0.001	0.004	0.001%	13-0000336.007	Green	Harrison	0.001%	0.001%	0.000%	424 Bella St.	Greensburg	PA	15601	None.
42	UTC022994000	John William Croskey & Anita M. Croskey, Trustees of the John William Croskey Revocable Trust U/A/D June 1, 2007	Yes	0.052	0.356	0.093%	13-0000336.007	Green	Harrison	0.093%	0.093%	0.000%	17 Country Club Manor	Cadiz	OH	43907	None.
42	UNLEASED	Terri L. Chaney a.k.a. Terri L. Hoeker, Successor Trustee of the Samuel Allen Chaney Family Trust	No	0.017	0.116	0.031%	13-0000336.007	Green	Harrison	0.000%	0.000%	0.000%	204 S. Buckhorn Dr.	Bastrop	TX	78602	None.
42	UTC022994000	Kathleen A. Fisher	Yes	0.007	0.044	0.012%	13-0000336.007	Green	Harrison	0.012%	0.012%	0.000%	25326 Twp. Rd. 192	Coshocton	OH	43812	None.
42	UTC030571001	Kelly M. Sargent-Macula a.k.a. Kelly M. Macula	Yes	0.001	0.009	0.002%	13-0000336.007	Green	Harrison	0.002%	0.002%	0.000%	1901 Merrill Creek Pkwy., Apt. D201	Everett	WA	98203	None.
42	UTC029900001	Kevin Murtha	Yes	0.001	0.004	0.001%	13-0000336.007	Green	Harrison	0.001%	0.001%	0.000%	1215 Walnut Hill Rd.	Smithfield	PA	15478	None.
42	UTC033149001	Linda M. Coburn	Yes	0.118	0.802	0.210%	13-0000336.007	Green	Harrison	0.210%	0.210%	0.000%	7480 Cortina Ave.	Atascadero	CA	93422	None.
42	UTC030142001	Lisa A. Newell	Yes	0.0002	0.002	0.0004%	13-0000336.007	Green	Harrison	0.0004%	0.0004%	0.0000%	17220 428th Pl. S.E.	North Bend	WA	98045	None.
42	UTC022994000	Lorna Bower	Yes	0.020	0.133	0.035%	13-0000336.007	Green	Harrison	0.035%	0.035%	0.000%	116 S. Main St.	New Athens	OH	43981	None.
42	UTC022994000	Margaret Ann Turner	Yes	0.039	0.267	0.070%	13-0000336.007	Green	Harrison	0.070%	0.070%	0.000%	606 E. Market St.	Cadiz	OH	43907	None.
42	UTC029839001	Marjory D. Nickens a.k.a. Marjorie D. Nickens	Yes	0.001	0.004	0.001%	13-0000336.007	Green	Harrison	0.001%	0.001%	0.000%	P.O. Box 2199	Gonzales	LA	70707	None.
42	UTC022994000	Martha Beard	Yes	0.039	0.267	0.070%	13-0000336.007	Green	Harrison	0.070%	0.070%	0.000%	1331 Noble Heron Way	Naples	FL	34105	None.
42	UTC034826001	Mary Ann Burns	Yes	0.0001	0.001	0.0002%	13-0000336.007	Green	Harrison	0.0002%	0.0002%	0.0000%	9 Penn Ave., Apt. 305	Greenville	PA	16125	None.
42	UTC022994000	Mary Louise Morgan	Yes	0.020	0.133	0.035%	13-0000336.007	Green	Harrison	0.035%	0.035%	0.000%	4403 Fairway Dr.	Steubenville	OH	43953	None.
42	UTC029816001	Mary P. Murtha	Yes	0.001	0.004	0.001%	13-0000336.007	Green	Harrison	0.001%	0.001%	0.000%	28 Cramer Ave.	Uniontown	PA	15401	None.
42	UTC029770001	Maureen A. Murtha	Yes	0.001	0.004	0.001%	13-0000336.007	Green	Harrison	0.001%	0.001%	0.000%	449 E. Main St.	Uniontown	PA	15401	None.
42	PENDING	Michael W. Kalbaugh	Yes	0.009	0.064	0.017%	13-0000336.007	Green	Harrison	0.017%	0.017%	0.000%	120 Thora Dr.	Jamestown	NC	27282	Updated Lease Status.
42	UTC022994000	Muskingum University ATTN: Sue Hasseler	Yes	0.039	0.267	0.070%	13-0000336.007	Green	Harrison	0.070%	0.070%	0.000%	P.O. Box 1837	New Concord	OH	43762	None.
42	UTC033593001	Richard Davis	Yes	0.009	0.064	0.017%	13-0000336.007	Green	Harrison	0.017%	0.017%	0.000%	31011 Kingsway Park Ln.	Spring	TX	77381	None.
42	UTC033146001	Robert D. Bishop	Yes	0.028	0.192	0.050%	13-0000336.007	Green	Harrison	0.050%	0.050%	0.000%	83 Tweed Rd.	Papakowhai	Porirua 5024	New Zealand	None.
42	UTC022994000	Robert Johnson	Yes	0.007	0.044	0.012%	13-0000336.007	Green	Harrison	0.012%	0.012%	0.000%	14718 W. 70th St.	Shawnee	KS	66216	None.
42	UTC022994000	Ronald Johnson	Yes	0.007	0.044	0.012%	13-0000336.007	Green	Harrison	0.012%	0.012%	0.000%	15610 Spohn Rd.	Fredericktown	OH	43019	None.
42	UTC029831001	Rose M. Wright	Yes	0.0002	0.002	0.0004%	13-0000336.007	Green	Harrison	0.0004%	0.0004%	0.0000%	6321 Beverly Blvd. #7	Everett	WA	98203	None.
42	UTC022994000	Samuel G. Boak	Yes	0.039	0.267	0.070%	13-0000336.007	Green	Harrison	0.070%	0.070%	0.000%	6746 Langston Run	Canfield	OH	44406	None.
42	UTC022994000	Sandra Jill Dodson	Yes	0.039	0.267	0.070%	13-0000336.007	Green	Harrison	0.070%	0.070%	0.000%	3294 Devin Rd.	Grove City	OH	43123	None.
42	UTC030371001	Sandra M. Sargent	Yes	0.0002	0.002	0.0004%	13-0000336.007	Green	Harrison	0.0004%	0.0004%	0.0000%	P.O. Box 354	Marysville	WA	98270	None.
42	UTC022994000	Sarah Johnson	Yes	0.039	0.267	0.070%	13-0000336.007	Green	Harrison	0.070%	0.070%	0.000%	3747 Peachtree Rd. N.E., Apt. 607	Atlanta	GA	30319	None.
42	UNLEASED	Estate of Steve Valdinger a.k.a. Steve L. Valdinger, Jr., deceased ATTN: Jerry L. Valdinger	No	0.001	0.005	0.001%	13-0000336.007	Green	Harrison	0.000%	0.000%	0.000%	36880 Gundy Ridge Rd.	Scio	OH	43988	None.
42	UTC022994000	Stuart B. Porter	Yes	0.039	0.267	0.070%	13-0000336.007	Green	Harrison	0.070%	0.070%	0.000%	3601 Cypress Gardens Rd., #2	Winter Haven	FL	33884	None.
42	UTC029871001	Susan Hutzler	Yes	0.001	0.004	0.001%	13-0000336.007	Green	Harrison	0.001%	0.001%	0.000%	102 S. Mill St.	New Salem	PA	15468	None.
42	UTC022994000	Unknown heirs and assigns of Theodore A. Zitko, deceased	Yes	0.039	0.267	0.070%	13-0000336.007	Green	Harrison	0.070%	0.070%	0.000%	Unknown	Unknown	Unknown	Unknown	None.
42	UTC034135001	Thomas Davis	Yes	0.009	0.064	0.017%	13-0000336.007	Green	Harrison	0.017%	0.017%	0.000%	7 Spicebush Ct.	Spring	TX	77381	None.
42	UTC029629001	Thomas F. Murtha, Jr.	Yes	0.001	0.004	0.001%	13-0000336.007	Green	Harrison	0.001%	0.001%	0.000%	73 Redwood Ave.	Uniontown	PA	15401	None.

Exhibit A

All Mineral Owners in the Proposed Una SHC HR Unit.

Tract Number	Lease ID Number (Optional)	Mineral Owner	Leased Yes or No	Decimal Interest in Tract	Surface Acres in Unit (Net)	Tract Participation in Unit (Net)	Tax Map Parcel ID	Township	County	Consenting Working Interest Percentage	Applicant Working Interest Percentage	Mercury Head, LLC Working Interest Percentage	Address	City	State	Zip	Changes
42	UTC029070001	Thomas Pascoe	Yes	0.0001	0.001	0.0002%	13-0000336.007	Green	Harrison	0.0002%	0.0002%	0.0000%	1102 Wilhelm Ave.	Pittsburgh	PA	15236	None.
42	UNLEASED	Unknown heirs and assigns of Albert Leroy Shepler, deceased	No	0.003	0.023	0.006%	13-0000336.007	Green	Harrison	0.000%	0.000%	0.000%	Unknown	Unknown	Unknown	Unknown	None.
42	UNLEASED	Unknown heirs and assigns of Marie Elaine Porter, deceased	No	0.0002	0.001	0.0004%	13-0000336.007	Green	Harrison	0.0000%	0.0000%	0.0000%	Unknown	Unknown	Unknown	Unknown	None.
42	UNLEASED	Unknown heirs and assigns of William H. Boak, deceased	No	0.042	0.288	0.076%	13-0000336.007	Green	Harrison	0.000%	0.000%	0.000%	Unknown	Unknown	Unknown	Unknown	None.
42	UNLEASED	Unknown heirs and assigns of William Shepler, deceased	No	0.001	0.005	0.001%	13-0000336.007	Green	Harrison	0.000%	0.000%	0.000%	Unknown	Unknown	Unknown	Unknown	None.
42	UNLEASED	Unknown successors and assigns of James Chapel Cemetery	No	0.0003	0.002	0.001%	13-0000336.007	Green	Harrison	0.000%	0.000%	0.000%	Unknown	Unknown	Unknown	Unknown	None.
42	UNLEASED	Unknown successors and assigns of James Chapel United Methodist Church	No	0.0003	0.002	0.001%	13-0000336.007	Green	Harrison	0.000%	0.000%	0.000%	Unknown	Unknown	Unknown	Unknown	None.
42	UTC029057001	Voight Pascoe	Yes	0.0001	0.001	0.0002%	13-0000336.007	Green	Harrison	0.0002%	0.0002%	0.0000%	17 Reedsdale Dr.	Clairton	PA	15025	None.
43	UNLEASED	Arnold Sargent	No	0.001	0.008	0.002%	13-0001250.018	Green	Harrison	0.000%	0.000%	0.000%	1513 Tamar Dr.	Petaluma	CA	94954	None.
43	PENDING	Barbara Moreland	Yes	0.001	0.005	0.001%	13-0001250.018	Green	Harrison	0.001%	0.001%	0.000%	91405 Yeager Rd.	Dennison	OH	44621	None.
43	UTC033588001	Brenda Whiteman	Yes	0.0003	0.002	0.001%	13-0001250.018	Green	Harrison	0.001%	0.001%	0.000%	104 E. 2nd St.	Scio	OH	43988	None.
43	UTC022994000	Christine McGuire	Yes	0.007	0.045	0.012%	13-0001250.018	Green	Harrison	0.012%	0.012%	0.000%	10318 Big Canoe	Big Canoe	GA	30143	None.
43	UNLEASED	Unknown heirs and assigns of Colvin Pascoe, Jr., deceased	No	0.0001	0.001	0.0002%	13-0001250.018	Green	Harrison	0.0000%	0.0000%	0.0000%	Unknown	Unknown	Unknown	Unknown	None.
43	UTC022994000	Cynthia Johnson	Yes	0.007	0.045	0.012%	13-0001250.018	Green	Harrison	0.012%	0.012%	0.000%	152 Circle Dr.	Hartsville	TN	37074	None.
43	UNLEASED	David Pascoe	No	0.0001	0.001	0.0002%	13-0001250.018	Green	Harrison	0.0000%	0.0000%	0.0000%	2780 Valley Creek Rd.	Elizabethtown	KY	42701	None.
43	UNLEASED	Debra Pascoe	No	0.0001	0.001	0.0002%	13-0001250.018	Green	Harrison	0.0000%	0.0000%	0.0000%	310 N.W. Flanders St.	Portland	OR	97209	None.
43	UTC030640001	Denise L. Schindler	Yes	0.0002	0.002	0.0004%	13-0001250.018	Green	Harrison	0.0004%	0.0004%	0.0000%	4620 109th Ave. S.E.	Snohomish	WA	98290	None.
43	UNLEASED	Joyce Lavonne Kalbaugh	No	0.028	0.194	0.051%	13-0001250.018	Green	Harrison	0.000%	0.000%	0.000%	13139 Carla Ave. N.W.	Uniontown	OH	44685	None.
43	UTC022994000	Eugene Bower	Yes	0.020	0.135	0.035%	13-0001250.018	Green	Harrison	0.035%	0.035%	0.000%	116 S. Main St.	New Athens	OH	43981	None.
43	UTC022994000	Francine Johnson	Yes	0.007	0.045	0.012%	13-0001250.018	Green	Harrison	0.012%	0.012%	0.000%	680 Greenwood Ave. N.E., Apt. 401	Atlanta	GA	30306	None.
43	UNLEASED	Gerald Shepler	No	0.001	0.005	0.001%	13-0001250.018	Green	Harrison	0.000%	0.000%	0.000%	2464 Old Clarksville Pike	Ashland City	TN	37015	None.
43	PENDING	Harriet Evans	Yes	0.017	0.118	0.031%	13-0001250.018	Green	Harrison	0.031%	0.031%	0.000%	5635 Outville Rd. S.W.	Pataskala	OH	43062	Updated Lease Status.
43	UTC033423001	Harry Davis	Yes	0.009	0.065	0.017%	13-0001250.018	Green	Harrison	0.017%	0.017%	0.000%	42 Chapel Ave.	Merchantville	NJ	08109	None.
43	PENDING	Harry K. Kalbaugh	Yes	0.009	0.065	0.017%	13-0001250.018	Green	Harrison	0.017%	0.017%	0.000%	1626 Rygate Dr.	Reynoldsburg	OH	43068	Updated Lease Status.
43	UTC022994000	Ian Resources, LLC ATTN: Craig Croskey	Yes	0.096	0.658	0.173%	13-0001250.018	Green	Harrison	0.173%	0.173%	0.000%	325 Oak Park Rd.	Cadiz	OH	43907	None.
43	UTC022994000	Gary Jamison	Yes	0.010	0.067	0.018%	13-0001250.018	Green	Harrison	0.018%	0.018%	0.000%	110 Jones Ave.	Cadiz	OH	43907	None.
43	UTC022994000	Greg Jamison	Yes	0.010	0.067	0.018%	13-0001250.018	Green	Harrison	0.018%	0.018%	0.000%	139 Reservoir Ln.	Cadiz	OH	43907	None.
43	UTC022994000	Michael Jamison a.k.a. David Michael Jamison	Yes	0.010	0.067	0.018%	13-0001250.018	Green	Harrison	0.018%	0.018%	0.000%	9502 Lucida Ln.	Pensacola	FL	32514	Added Alias to Mineral Owner Name.
43	UTC022994000	Jacqueline A. Parker	Yes	0.010	0.067	0.018%	13-0001250.018	Green	Harrison	0.018%	0.018%	0.000%	136 Spruce Dr.	Wheeling	WV	26003	None.
43	UTC029166001	James Larry Vota a.k.a. J. Larry Vota	Yes	0.002	0.011	0.003%	13-0001250.018	Green	Harrison	0.003%	0.003%	0.000%	39 Colonial Dr.	McKeesport	PA	15137	None.
43	UTC022994000	James Morgan	Yes	0.020	0.135	0.035%	13-0001250.018	Green	Harrison	0.035%	0.035%	0.000%	4403 Fairway Dr.	Steubenville	OH	43953	None.
43	UTC033438001	Jane A. Varda	Yes	0.028	0.194	0.051%	13-0001250.018	Green	Harrison	0.051%	0.051%	0.000%	421 Greentree Ln. N.E.	Ada	MI	49301	None.
43	UNLEASED	Janine Dodds	No	0.0003	0.002	0.001%	13-0001250.018	Green	Harrison	0.000%	0.000%	0.000%	83510 Baker Ridge Rd.	Cadiz	OH	43907	None.
43	UTC033380001	Jean L. Pritchard	Yes	0.028	0.194	0.051%	13-0001250.018	Green	Harrison	0.051%	0.051%	0.000%	47533 Vistas Circle Dr. N.	Canton	MI	48188	None.
43	PENDING	Jennifer L. Bernay	Yes	0.009	0.065	0.017%	13-0001250.018	Green	Harrison	0.017%	0.017%	0.000%	8113 Priestly Dr.	Reynoldsburg	OH	43068	Updated Lease Status.
43	UTC029636001	John Murtha	Yes	0.001	0.004	0.001%	13-0001250.018	Green	Harrison	0.001%	0.001%	0.000%	424 Bella St.	Greensburg	PA	15601	None.
43	UTC022994000	John William Croskey & Anita M. Croskey, Trustees of the John William Croskey Revocable Trust U/A/D June 1, 2007	Yes	0.052	0.360	0.094%	13-0001250.018	Green	Harrison	0.094%	0.094%	0.000%	17 Country Club Manor	Cadiz	OH	43907	None.
43	UNLEASED	Terri L. Chaney a.k.a. Terri L. Hoeker, Successor Trustee of the Samuel Allen Chaney Family Trust	No	0.017	0.118	0.031%	13-0001250.018	Green	Harrison	0.000%	0.000%	0.000%	204 S. Buckhorn Dr.	Bastrop	TX	78602	None.
43	UTC022994000	Kathleen A. Fisher	Yes	0.007	0.045	0.012%	13-0001250.018	Green	Harrison	0.012%	0.012%	0.000%	25326 Twp. Rd. 192	Coshocton	OH	43812	None.
43	UTC030571001	Kelly M. Sargent-Macula a.k.a. Kelly M. Macula	Yes	0.001	0.009	0.002%	13-0001250.018	Green	Harrison	0.002%	0.002%	0.000%	1901 Merrill Creek Pkwy., Apt. D201	Everett	WA	98203	None.
43	UTC029900001	Kevin Murtha	Yes	0.001	0.004	0.001%	13-0001250.018	Green	Harrison	0.001%	0.001%	0.000%	1215 Walnut Hill Rd.	Smithfield	PA	15478	None.
43	UTC033149001	Linda M. Coburn	Yes	0.118	0.812	0.213%	13-0001250.018	Green	Harrison	0.213%	0.213%	0.000%	7480 Cortina Ave.	Atascadero	CA	93422	None.
43	UTC030142001	Lisa A. Newell	Yes	0.0002	0.002	0.0004%	13-0001250.018	Green	Harrison	0.0004%	0.0004%	0.0000%	17220 428th Pl. S.E.	North Bend	WA	98045	None.
43	UTC022994000	Lorna Bower	Yes	0.020	0.135	0.035%	13-0001250.018	Green	Harrison	0.035%	0.035%	0.000%	116 S. Main St.	New Athens	OH	43981	None.
43	UTC022994000	Margaret Ann Turner	Yes	0.039	0.270	0.071%	13-0001250.018	Green	Harrison	0.071%	0.071%	0.000%	606 E. Market St.	Cadiz	OH	43907	None.
43	UTC029839001	Marjory D. Nickens a.k.a. Marjorie D. Nickens	Yes	0.001	0.004	0.001%	13-0001250.018	Green	Harrison	0.001%	0.001%	0.000%	P.O. Box 2199	Gonzales	LA	70707	None.
43	UTC022994000	Martha Beard	Yes	0.039	0.270	0.071%	13-0001250.018	Green	Harrison	0.071%	0.071%	0.000%	1331 Noble Heron Way	Naples	FL	34105	None.
43	UTC034826001	Mary Ann Burns	Yes	0.0001	0.001	0.0002%	13-0001250.018	Green	Harrison	0.0002%	0.0002%	0.0000%	9 Penn Ave., Apt. 305	Greenville	PA	16125	None.
43	UTC022994000	Mary Louise Morgan	Yes	0.020	0.135	0.035%	13-0001250.018	Green	Harrison	0.035%	0.035%	0.000%	4403 Fairway Dr.	Steubenville	OH	43953	None.
43	UTC029816001	Mary P. Murtha	Yes	0.001	0.004	0.001%	13-0001250.018	Green	Harrison	0.001%	0.001%	0.000%	28 Cramer Ave.	Uniontown	PA	15401	None.
43	UTC029770001	Maureen A. Murtha	Yes	0.001	0.004	0.001%	13-0001250.018	Green	Harrison	0.001%	0.001%	0.000%	449 E. Main St.	Uniontown	PA	15401	None.
43	PENDING	Michael W. Kalbaugh	Yes	0.009	0.065	0.017%	13-0001250.018	Green	Harrison	0.017%	0.017%	0.000%	120 Thora Dr.	Jamestown	NC	27282	Updated Lease Status.
43	UTC022994000	Muskingum University ATTN: Sue Hasseler	Yes	0.039	0.271	0.071%	13-0001250.018	Green	Harrison	0.071%	0.071%	0.000%	P.O. Box 1837	New Concord	OH	43762	None.
43	UTC033593001	Richard Davis	Yes	0.009	0.065	0.017%	13-0001250.018	Green	Harrison	0.017%	0.017%	0.000%	31011 Kingsway Park Ln.	Spring	TX	77381	None.
43	UTC033146001	Robert D. Bishop	Yes	0.028	0.194	0.051%	13-0001250.018	Green	Harrison	0.051%	0.051%	0.000%	83 Tweed Rd.	Papakowhai	Porirua 5024	New Zealand	None.
43	UTC022994000	Robert Johnson	Yes	0.007	0.045	0.012%	13-0001250.018	Green	Harrison	0.012%	0.012%	0.000%	14718 W. 70th St.	Shawnee	KS	66216	None.
43	UTC022994000	Ronald Johnson	Yes	0.007	0.045	0.012%	13-0001250.018	Green	Harrison	0.012%	0.012%	0.000%	15610 Spohn Rd.	Fredericktown	OH	43019	None.
43	UTC029831001	Rose M. Wright	Yes	0.0002	0.002	0.0004%	13-0001250.018	Green	Harrison	0.0004%	0.0004%	0.0000%	6321 Beverly Blvd. #7	Everett	WA	98203	None.
43	UTC022994000	Samuel G. Boak	Yes	0.039	0.270	0.071%	13-0001250.018	Green	Harrison	0.071%	0.071%	0.000%	6746 Langston Run	Canfield	OH	44406	None.

Exhibit A
All Mineral Owners in the Proposed Una SHC HR Unit.

Tract Number	Lease ID Number (Optional)	Mineral Owner	Leased Yes or No	Decimal Interest in Tract	Surface Acres in Unit (Net)	Participation in Unit (Net)	Tax Map Parcel ID	Township	County	Consenting Working Interest Percentage	Applicant Working Interest Percentage	Mercury Head, LLC Working Interest Percentage	Address	City	State	Zip	Changes
43	UTC022994000	Sandra Jill Dodson	Yes	0.039	0.270	0.071%	13-0001250.018	Green	Harrison	0.071%	0.071%	0.000%	3294 Devin Rd.	Grove City	OH	43123	None.
43	UTC030371001	Sandra M. Sargent	Yes	0.0002	0.002	0.0004%	13-0001250.018	Green	Harrison	0.0004%	0.0004%	0.0000%	P.O. Box 354	Marysville	WA	98270	None.
43	UTC022994000	Sarah Johnson	Yes	0.039	0.270	0.071%	13-0001250.018	Green	Harrison	0.071%	0.071%	0.000%	3747 Peachtree Rd. N.E., Apt. 607	Atlanta	GA	30319	None.
43	UNLEASED	Estate of Steve Valdinger a.k.a. Steve L. Valdinger, Jr., deceased ATTN: Jerry L. Valdinger	No	0.001	0.005	0.001%	13-0001250.018	Green	Harrison	0.000%	0.000%	0.000%	36880 Gundy Ridge Rd.	Scio	OH	43988	None.
43	UTC022994000	Stuart B. Porter	Yes	0.039	0.270	0.071%	13-0001250.018	Green	Harrison	0.071%	0.071%	0.000%	3601 Cypress Gardens Rd., #2	Winter Haven	FL	33884	None.
43	UTC029871001	Susan Hutzel	Yes	0.001	0.004	0.001%	13-0001250.018	Green	Harrison	0.001%	0.001%	0.000%	102 S. Mill St.	New Salem	PA	15468	None.
43	UTC022994000	Unknown heirs and assigns of Theodore A. Zitko, deceased	Yes	0.039	0.270	0.071%	13-0001250.018	Green	Harrison	0.071%	0.071%	0.000%	Unknown	Unknown	Unknown	Unknown	None.
43	UTC034135001	Thomas Davis	Yes	0.009	0.065	0.017%	13-0001250.018	Green	Harrison	0.017%	0.017%	0.000%	7 Spicebush Ct.	Spring	TX	77381	None.
43	UTC029629001	Thomas F. Murtha, Jr.	Yes	0.001	0.004	0.001%	13-0001250.018	Green	Harrison	0.001%	0.001%	0.000%	73 Redwood Ave.	Uniontown	PA	15401	None.
43	UTC029070001	Thomas Pascoe	Yes	0.0001	0.001	0.0002%	13-0001250.018	Green	Harrison	0.0002%	0.0002%	0.0000%	1102 Wilhelm Ave.	Pittsburgh	PA	15236	None.
43	UNLEASED	Unknown heirs and assigns of Albert Leroy Shepler, deceased	No	0.003	0.023	0.006%	13-0001250.018	Green	Harrison	0.000%	0.000%	0.000%	Unknown	Unknown	Unknown	Unknown	None.
43	UNLEASED	Unknown heirs and assigns of Marie Elaine Porter, deceased	No	0.0002	0.001	0.0004%	13-0001250.018	Green	Harrison	0.0000%	0.0000%	0.0000%	Unknown	Unknown	Unknown	Unknown	None.
43	UNLEASED	Unknown heirs and assigns of William H. Boak, deceased	No	0.042	0.291	0.076%	13-0001250.018	Green	Harrison	0.000%	0.000%	0.000%	Unknown	Unknown	Unknown	Unknown	None.
43	UNLEASED	Unknown heirs and assigns of William Shepler, deceased	No	0.001	0.005	0.001%	13-0001250.018	Green	Harrison	0.000%	0.000%	0.000%	Unknown	Unknown	Unknown	Unknown	None.
43	UNLEASED	Unknown successors and assigns of James Chapel Cemetery	No	0.0003	0.002	0.001%	13-0001250.018	Green	Harrison	0.000%	0.000%	0.000%	Unknown	Unknown	Unknown	Unknown	None.
43	UNLEASED	Unknown successors and assigns of James Chapel United Methodist Church	No	0.0003	0.002	0.001%	13-0001250.018	Green	Harrison	0.000%	0.000%	0.000%	Unknown	Unknown	Unknown	Unknown	None.
43	UTC029057001	Voight Pascoe	Yes	0.0001	0.001	0.0002%	13-0001250.018	Green	Harrison	0.0002%	0.0002%	0.0000%	17 Reedsdale Dr.	Clairton	PA	15025	None.
44	UNLEASED	Arnold Sargent	No	0.001	0.001	0.0002%	13-0001250.019	Green	Harrison	0.0000%	0.0000%	0.0000%	1513 Tamar Dr.	Petaluma	CA	94954	None.
44	PENDING	Barbara Moreland	Yes	0.001	0.0004	0.0001%	13-0001250.019	Green	Harrison	0.0001%	0.0001%	0.000%	91405 Yeager Rd.	Dennison	OH	44621	None.
44	UTC033588001	Brenda Whiteman	Yes	0.0003	0.0002	0.0001%	13-0001250.019	Green	Harrison	0.0001%	0.0001%	0.0000%	104 E. 2nd St.	Scio	OH	43988	None.
44	UTC022994000	Christine McGuire	Yes	0.007	0.004	0.001%	13-0001250.019	Green	Harrison	0.001%	0.001%	0.000%	10318 Big Canoe	Big Canoe	GA	30143	None.
44	UNLEASED	Unknown heirs and assigns of Colvin Pascoe, Jr., deceased	No	0.0001	0.0001	0.00002%	13-0001250.019	Green	Harrison	0.00000%	0.00000%	0.00000%	Unknown	Unknown	Unknown	Unknown	None.
44	UTC022994000	Cynthia Johnson	Yes	0.007	0.004	0.001%	13-0001250.019	Green	Harrison	0.001%	0.001%	0.000%	152 Circle Dr.	Hartsville	TN	37074	None.
44	UNLEASED	David Pascoe	No	0.0001	0.0001	0.00002%	13-0001250.019	Green	Harrison	0.00000%	0.00000%	0.00000%	2780 Valley Creek Rd.	Elizabethtown	KY	42701	None.
44	UNLEASED	Debra Pascoe	No	0.0001	0.0001	0.00002%	13-0001250.019	Green	Harrison	0.00000%	0.00000%	0.00000%	310 N.W. Flanders St.	Portland	OR	97209	None.
44	UTC030640001	Denise L. Schindler	Yes	0.0002	0.0001	0.00004%	13-0001250.019	Green	Harrison	0.00004%	0.00004%	0.00000%	4620 109th Ave. S.E.	Snohomish	WA	98290	None.
44	UNLEASED	Joyce Lavonne Kalbaugh	No	0.028	0.019	0.005%	13-0001250.019	Green	Harrison	0.000%	0.000%	0.000%	13139 Carla Ave. N.W.	Uniontown	OH	44685	None.
44	UTC022994000	Eugene Bower	Yes	0.020	0.013	0.003%	13-0001250.019	Green	Harrison	0.003%	0.003%	0.000%	116 S. Main St.	New Athens	OH	43981	None.
44	UTC022994000	Francine Johnson	Yes	0.007	0.004	0.001%	13-0001250.019	Green	Harrison	0.001%	0.001%	0.000%	680 Greenwood Ave. N.E., Apt. 401	Atlanta	GA	30306	None.
44	UNLEASED	Gerald Shepler	No	0.001	0.0004	0.0001%	13-0001250.019	Green	Harrison	0.0000%	0.0000%	0.0000%	2464 Old Clarksville Pike	Ashland City	TN	37015	None.
44	PENDING	Harriet Evans	Yes	0.017	0.012	0.003%	13-0001250.019	Green	Harrison	0.003%	0.003%	0.000%	5635 Outville Rd. S.W.	Pataskala	OH	43062	Updated Lease Status.
44	UTC033423001	Harry Davis	Yes	0.009	0.006	0.002%	13-0001250.019	Green	Harrison	0.002%	0.002%	0.000%	42 Chapel Ave.	Merchantville	NJ	08109	None.
44	PENDING	Harry K. Kalbaugh	Yes	0.009	0.006	0.002%	13-0001250.019	Green	Harrison	0.002%	0.002%	0.000%	1626 Rygate Dr.	Reynoldsburg	OH	43068	Updated Lease Status.
44	UTC022994000	Ian Resources, LLC ATTN: Craig Croskey	Yes	0.096	0.064	0.017%	13-0001250.019	Green	Harrison	0.017%	0.017%	0.000%	325 Oak Park Rd.	Cadiz	OH	43907	None.
44	UTC022994000	Gary Jamison	Yes	0.010	0.007	0.002%	13-0001250.019	Green	Harrison	0.002%	0.002%	0.000%	110 Jones Ave.	Cadiz	OH	43907	None.
44	UTC022994000	Greg Jamison	Yes	0.010	0.007	0.002%	13-0001250.019	Green	Harrison	0.002%	0.002%	0.000%	139 Reservoir Ln.	Cadiz	OH	43907	None.
44	UTC022994000	Michael Jamison a.k.a. David Michael Jamison	Yes	0.010	0.007	0.002%	13-0001250.019	Green	Harrison	0.002%	0.002%	0.000%	9502 Lucida Ln.	Pensacola	FL	32514	Added Alias to Mineral Owner Name.
44	UTC022994000	Jacqueline A. Parker	Yes	0.010	0.007	0.002%	13-0001250.019	Green	Harrison	0.002%	0.002%	0.000%	136 Spruce Dr.	Wheeling	WV	26003	None.
44	UTC029166001	James Larry Vota a.k.a. J. Larry Vota	Yes	0.002	0.001	0.0003%	13-0001250.019	Green	Harrison	0.0003%	0.0003%	0.0000%	39 Colonial Dr.	McKeesport	PA	15137	None.
44	UTC022994000	James Morgan	Yes	0.020	0.013	0.003%	13-0001250.019	Green	Harrison	0.003%	0.003%	0.000%	4403 Fairway Dr.	Stuebenville	OH	43953	None.
44	UTC033438001	Jane A. Varda	Yes	0.028	0.019	0.005%	13-0001250.019	Green	Harrison	0.005%	0.005%	0.000%	421 Greentree Ln. N.E.	Ada	MI	49301	None.
44	UNLEASED	Janine Dodds	No	0.0003	0.0002	0.0001%	13-0001250.019	Green	Harrison	0.0000%	0.0000%	0.0000%	83510 Baker Ridge Rd.	Cadiz	OH	43907	None.
44	UTC033380001	Jean L. Pritchard	Yes	0.028	0.019	0.005%	13-0001250.019	Green	Harrison	0.005%	0.005%	0.000%	47533 Vistas Circle Dr. N.	Canton	MI	48188	None.
44	PENDING	Jennifer L. Bernay	Yes	0.009	0.006	0.002%	13-0001250.019	Green	Harrison	0.002%	0.002%	0.000%	8113 Priestly Dr.	Reynoldsburg	OH	43068	Updated Lease Status.
44	UTC029636001	John Murtha	Yes	0.001	0.0004	0.0001%	13-0001250.019	Green	Harrison	0.0001%	0.0001%	0.0000%	424 Bella St.	Greensburg	PA	15601	None.
44	UTC022994000	John William Croskey & Anita M. Croskey, Trustees of the John William Croskey Revocable Trust U/A/D June 1, 2007	Yes	0.052	0.035	0.009%	13-0001250.019	Green	Harrison	0.009%	0.009%	0.000%	17 Country Club Manor	Cadiz	OH	43907	None.
44	UNLEASED	Terri L. Chaney a.k.a. Terri L. Hoeker, Successor Trustee of the Samuel Allen Chaney Family Trust	No	0.017	0.012	0.003%	13-0001250.019	Green	Harrison	0.000%	0.000%	0.000%	204 S. Buckhorn Dr.	Bastrop	TX	78602	None.
44	UTC022994000	Kathleen A. Fisher	Yes	0.007	0.004	0.001%	13-0001250.019	Green	Harrison	0.001%	0.001%	0.000%	25326 Twp. Rd. 192	Coshocton	OH	43812	None.
44	UTC030571001	Kelly M. Sargent-Macula a.k.a. Kelly M. Macula	Yes	0.001	0.001	0.0002%	13-0001250.019	Green	Harrison	0.0002%	0.0002%	0.0000%	1901 Merrill Creek Pkwy., Apt. D201	Everett	WA	98203	None.
44	UTC029900001	Kevin Murtha	Yes	0.001	0.0004	0.0001%	13-0001250.019	Green	Harrison	0.0001%	0.0001%	0.0000%	1215 Walnut Hill Rd.	Smithfield	PA	15478	None.
44	UTC033149001	Linda M. Coburn	Yes	0.118	0.079	0.021%	13-0001250.019	Green	Harrison	0.021%	0.021%	0.000%	7480 Cortina Ave.	Atascadero	CA	93422	None.
44	UTC030142001	Lisa A. Newell	Yes	0.0002	0.0001	0.00004%	13-0001250.019	Green	Harrison	0.00004%	0.00004%	0.00000%	17220 428th Pl. S.E.	North Bend	WA	98045	None.
44	UTC022994000	Lorna Bower	Yes	0.020	0.013	0.003%	13-0001250.019	Green	Harrison	0.003%	0.003%	0.000%	116 S. Main St.	New Athens	OH	43981	None.
44	UTC022994000	Margaret Ann Turner	Yes	0.039	0.026	0.007%	13-0001250.019	Green	Harrison	0.007%	0.007%	0.000%	606 E. Market St.	Cadiz	OH	43907	None.
44	UTC029839001	Marjory D. Nickens a.k.a. Marjorie D. Nickens	Yes	0.001	0.0004	0.0001%	13-0001250.019	Green	Harrison	0.0001%	0.0001%	0.0000%	P.O. Box 2199	Gonzales	LA	70707	None.
44	UTC022994000	Martha Beard	Yes	0.039	0.026	0.007%	13-0001250.019	Green	Harrison	0.007%	0.007%	0.000%	1331 Noble Heron Way	Naples	FL	34105	None.
44	UTC034826001	Mary Ann Burns	Yes	0.0001	0.0001	0.00002%	13-0001250.019	Green	Harrison	0.00002%	0.00002%	0.00000%	9 Penn Ave., Apt. 305	Greenville	PA	16125	None.
44	UTC022994000	Mary Louise Morgan	Yes	0.020	0.013	0.003%	13-0001250.019	Green	Harrison	0.003%	0.003%	0.000%	4403 Fairway Dr.	Stuebenville	OH	43953	None.
44	UTC029816001	Mary P. Murtha	Yes	0.001	0.0004	0.0001%	13-0001250.019	Green	Harrison	0.0001%	0.0001%	0.0000%	28 Cramer Ave.	Uniontown	PA	15401	None.

Exhibit A
All Mineral Owners in the Proposed Una SHC HR Unit.

Tract Number	Lease ID Number (Optional)	Mineral Owner	Leased Yes or No	Decimal Interest in Tract	Surface Acres in Unit (Net)	Tract Participation in Unit (Net)	Tax Map Parcel ID	Township	County	Consenting Working Interest Percentage	Applicant Working Interest Percentage	Mercury Head, LLC Working Interest Percentage	Address	City	State	Zip	Changes
44	UTC029770001	Maureen A. Murtha	Yes	0.001	0.0004	0.0001%	13-0001250.019	Green	Harrison	0.0001%	0.0001%	0.0000%	449 E. Main St.	Uniontown	PA	15401	None.
44	PENDING	Michael W. Kalbaugh	Yes	0.009	0.006	0.002%	13-0001250.019	Green	Harrison	0.002%	0.002%	0.000%	120 Thora Dr.	Jamestown	NC	27282	Updated Lease Status.
44	UTC022994000	Muskingum University ATTN: Sue Hasseler	Yes	0.039	0.026	0.007%	13-0001250.019	Green	Harrison	0.007%	0.007%	0.000%	P.O. Box 1837	New Concord	OH	43762	None.
44	UTC033593001	Richard Davis	Yes	0.009	0.006	0.002%	13-0001250.019	Green	Harrison	0.002%	0.002%	0.000%	31011 Kingsway Park Ln.	Spring	TX	77381	None.
44	UTC033146001	Robert D. Bishop	Yes	0.028	0.019	0.005%	13-0001250.019	Green	Harrison	0.005%	0.005%	0.000%	83 Tweed Rd.	Papakowhai	Porirua 5024	New Zealand	None.
44	UTC022994000	Robert Johnson	Yes	0.007	0.004	0.001%	13-0001250.019	Green	Harrison	0.001%	0.001%	0.000%	14718 W. 70th St.	Shawnee	KS	66216	None.
44	UTC022994000	Ronald Johnson	Yes	0.007	0.004	0.001%	13-0001250.019	Green	Harrison	0.001%	0.001%	0.000%	15610 Spohn Rd.	Fredericktown	OH	43019	None.
44	UTC029831001	Rose M. Wright	Yes	0.0002	0.0001	0.00004%	13-0001250.019	Green	Harrison	0.00004%	0.00004%	0.00000%	6321 Beverly Blvd. #7	Everett	WA	98203	None.
44	UTC022994000	Samuel G. Boak	Yes	0.039	0.026	0.007%	13-0001250.019	Green	Harrison	0.007%	0.007%	0.000%	6746 Langston Run	Canfield	OH	44406	None.
44	UTC022994000	Sandra Jill Dodson	Yes	0.039	0.026	0.007%	13-0001250.019	Green	Harrison	0.007%	0.007%	0.000%	3294 Devin Rd.	Grove City	OH	43123	None.
44	UTC030371001	Sandra M. Sargent	Yes	0.0002	0.0001	0.00004%	13-0001250.019	Green	Harrison	0.00004%	0.00004%	0.00000%	P.O. Box 354	Marysville	WA	98270	None.
44	UTC022994000	Sarah Johnson	Yes	0.039	0.026	0.007%	13-0001250.019	Green	Harrison	0.007%	0.007%	0.000%	3747 Peachtree Rd. N.E., Apt. 607	Atlanta	GA	30319	None.
44	UNLEASED	Estate of Steve Valdinger a.k.a. Steve L. Valdinger, Jr., deceased ATTN: Jerry L. Valdinger	No	0.001	0.0004	0.0001%	13-0001250.019	Green	Harrison	0.0000%	0.0000%	0.0000%	36880 Gundy Ridge Rd.	Scio	OH	43988	None.
44	UTC022994000	Stuart B. Porter	Yes	0.039	0.026	0.007%	13-0001250.019	Green	Harrison	0.007%	0.007%	0.000%	3601 Cypress Gardens Rd., #2	Winter Haven	FL	33884	None.
44	UTC029871001	Susan Hutzl	Yes	0.001	0.0004	0.0001%	13-0001250.019	Green	Harrison	0.001%	0.001%	0.000%	102 S. Mill St.	New Salem	PA	15468	None.
44	UTC022994000	Unknown heirs and assigns of Theodore A. Zitko, deceased	Yes	0.039	0.026	0.007%	13-0001250.019	Green	Harrison	0.007%	0.007%	0.000%	Unknown	Unknown	Unknown	Unknown	None.
44	UTC034135001	Thomas Davis	Yes	0.009	0.006	0.002%	13-0001250.019	Green	Harrison	0.002%	0.002%	0.000%	7 Spicebush Ct.	Spring	TX	77381	None.
44	UTC029629001	Thomas F. Murtha, Jr.	Yes	0.001	0.0004	0.0001%	13-0001250.019	Green	Harrison	0.0001%	0.0001%	0.0000%	73 Redwood Ave.	Uniontown	PA	15401	None.
44	UTC029070001	Thomas Pascoe	Yes	0.0001	0.0001	0.00002%	13-0001250.019	Green	Harrison	0.00002%	0.00002%	0.00000%	1102 Wilhelm Ave.	Pittsburgh	PA	15236	None.
44	UNLEASED	Unknown heirs and assigns of Albert Leroy Shepler, deceased	No	0.003	0.002	0.001%	13-0001250.019	Green	Harrison	0.000%	0.000%	0.000%	Unknown	Unknown	Unknown	Unknown	None.
44	UNLEASED	Unknown heirs and assigns of Marie Elaine Porter, deceased	No	0.0002	0.0001	0.00004%	13-0001250.019	Green	Harrison	0.00000%	0.00000%	0.00000%	Unknown	Unknown	Unknown	Unknown	None.
44	UNLEASED	Unknown heirs and assigns of William H. Boak, deceased	No	0.042	0.029	0.007%	13-0001250.019	Green	Harrison	0.000%	0.000%	0.000%	Unknown	Unknown	Unknown	Unknown	None.
44	UNLEASED	Unknown heirs and assigns of William Shepler, deceased	No	0.001	0.0004	0.0001%	13-0001250.019	Green	Harrison	0.0000%	0.0000%	0.0000%	Unknown	Unknown	Unknown	Unknown	None.
44	UNLEASED	Unknown successors and assigns of James Chapel Cemetery	No	0.0003	0.0002	0.0001%	13-0001250.019	Green	Harrison	0.0000%	0.0000%	0.0000%	Unknown	Unknown	Unknown	Unknown	None.
44	UNLEASED	Unknown successors and assigns of James Chapel United Methodist Church	No	0.0003	0.0002	0.0001%	13-0001250.019	Green	Harrison	0.0000%	0.0000%	0.0000%	Unknown	Unknown	Unknown	Unknown	None.
44	UTC029057001	Voight Pascoe	Yes	0.0001	0.0001	0.00002%	13-0001250.019	Green	Harrison	0.00002%	0.00002%	0.00000%	17 Reedsdale Dr.	Clairton	PA	15025	None.
45	UNLEASED	Arnold Sargent	No	0.001	0.007	0.002%	13-0000336.006	Green	Harrison	0.000%	0.000%	0.000%	1513 Tamar Dr.	Petaluma	CA	94954	None.
45	PENDING	Barbara Moreland	Yes	0.001	0.004	0.001%	13-0000336.006	Green	Harrison	0.001%	0.001%	0.000%	91405 Yeager Rd.	Dennison	OH	44621	None.
45	UTC033588001	Brenda Whiteman	Yes	0.0003	0.002	0.001%	13-0000336.006	Green	Harrison	0.001%	0.001%	0.000%	104 E. 2nd St.	Scio	OH	43988	None.
45	UTC022994000	Christine McGuire	Yes	0.007	0.041	0.011%	13-0000336.006	Green	Harrison	0.011%	0.011%	0.000%	10318 Big Canoe	Big Canoe	GA	30143	None.
45	UNLEASED	Unknown heirs and assigns of Colvin Pascoe, Jr., deceased	No	0.0001	0.001	0.00002%	13-0000336.006	Green	Harrison	0.0000%	0.0000%	0.0000%	Unknown	Unknown	Unknown	Unknown	None.
45	UTC022994000	Cynthia Johnson	Yes	0.007	0.041	0.011%	13-0000336.006	Green	Harrison	0.011%	0.011%	0.000%	152 Circle Dr.	Hartsville	TN	37074	None.
45	UNLEASED	David Pascoe	No	0.0001	0.001	0.00002%	13-0000336.006	Green	Harrison	0.0000%	0.0000%	0.0000%	2780 Valley Creek Rd.	Elizabethtown	KY	42701	None.
45	UNLEASED	Debra Pascoe	No	0.0001	0.001	0.00002%	13-0000336.006	Green	Harrison	0.0000%	0.0000%	0.0000%	310 N.W. Flanders St.	Portland	OR	97209	None.
45	UTC030640001	Denise L. Schindler	Yes	0.0002	0.001	0.0004%	13-0000336.006	Green	Harrison	0.0004%	0.0004%	0.0000%	4620 109th Ave. S.E.	Snohomish	WA	98290	None.
45	UNLEASED	Joyce Lavonne Kalbaugh	No	0.028	0.176	0.046%	13-0000336.006	Green	Harrison	0.000%	0.000%	0.000%	13139 Carla Ave. N.W.	Uniontown	OH	44685	None.
45	UTC022994000	Eugene Bower	Yes	0.020	0.122	0.032%	13-0000336.006	Green	Harrison	0.032%	0.032%	0.000%	116 S. Main St.	New Athens	OH	43981	None.
45	UTC022994000	Francine Johnson	Yes	0.007	0.041	0.011%	13-0000336.006	Green	Harrison	0.011%	0.011%	0.000%	680 Greenwood Ave. N.E., Apt. 401	Atlanta	GA	30306	None.
45	UNLEASED	Gerald Shepler	No	0.001	0.004	0.001%	13-0000336.006	Green	Harrison	0.000%	0.000%	0.000%	2464 Old Clarksville Pike	Ashland City	TN	37015	None.
45	PENDING	Harriet Evans	Yes	0.017	0.107	0.028%	13-0000336.006	Green	Harrison	0.028%	0.028%	0.000%	5635 Outville Rd. S.W.	Pataskala	OH	43062	Updated Lease Status.
45	UTC033423001	Harry Davis	Yes	0.009	0.059	0.015%	13-0000336.006	Green	Harrison	0.015%	0.015%	0.000%	42 Chapel Ave.	Merchantville	NJ	08109	None.
45	PENDING	Harry K. Kalbaugh	Yes	0.009	0.059	0.015%	13-0000336.006	Green	Harrison	0.015%	0.015%	0.000%	1626 Rygate Dr.	Reynoldsburg	OH	43068	Updated Lease Status.
45	UTC022994000	Ian Resources, LLC ATTN: Craig Croskey	Yes	0.096	0.596	0.156%	13-0000336.006	Green	Harrison	0.156%	0.156%	0.000%	325 Oak Park Rd.	Cadiz	OH	43907	None.
45	UTC022994000	Gary Jamison	Yes	0.010	0.061	0.016%	13-0000336.006	Green	Harrison	0.016%	0.016%	0.000%	110 Jones Ave.	Cadiz	OH	43907	None.
45	UTC022994000	Greg Jamison	Yes	0.010	0.061	0.016%	13-0000336.006	Green	Harrison	0.016%	0.016%	0.000%	139 Reservoir Ln.	Cadiz	OH	43907	None.
45	UTC022994000	Michael Jamison a.k.a. David Michael Jamison	Yes	0.010	0.061	0.016%	13-0000336.006	Green	Harrison	0.016%	0.016%	0.000%	9502 Lucida Ln.	Pensacola	FL	32514	Added Alias to Mineral Owner Name.
45	UTC022994000	Jacqueline A. Parker	Yes	0.010	0.061	0.016%	13-0000336.006	Green	Harrison	0.016%	0.016%	0.000%	136 Spruce Dr.	Wheeling	WV	26003	None.
45	UTC029166001	James Larry Vota a.k.a. J. Larry Vota	Yes	0.002	0.010	0.003%	13-0000336.006	Green	Harrison	0.003%	0.003%	0.000%	39 Colonial Dr.	McKeesport	PA	15137	None.
45	UTC022994000	James Morgan	Yes	0.020	0.122	0.032%	13-0000336.006	Green	Harrison	0.032%	0.032%	0.000%	4403 Fairway Dr.	Steubenville	OH	43953	None.
45	UTC033483001	Jane A. Varda	Yes	0.028	0.176	0.046%	13-0000336.006	Green	Harrison	0.046%	0.046%	0.000%	421 Greentree Ln. N.E.	Ada	MI	49301	None.
45	UNLEASED	Janine Dodds	No	0.0003	0.002	0.000%	13-0000336.006	Green	Harrison	0.000%	0.000%	0.000%	83510 Baker Ridge Rd.	Cadiz	OH	43907	None.
45	UTC033380001	Jean L. Pritchard	Yes	0.028	0.176	0.046%	13-0000336.006	Green	Harrison	0.046%	0.046%	0.000%	47533 Vistas Circle Dr. N.	Canton	MI	48188	None.
45	PENDING	Jennifer L. Bernay	Yes	0.009	0.059	0.015%	13-0000336.006	Green	Harrison	0.015%	0.015%	0.000%	8113 Priestly Dr.	Reynoldsburg	OH	43068	Updated Lease Status.
45	UTC029636001	John Murtha	Yes	0.001	0.003	0.001%	13-0000336.006	Green	Harrison	0.001%	0.001%	0.000%	424 Bella St.	Greensburg	PA	15601	None.
45	UTC022994000	John William Croskey & Anita M. Croskey, Trustees of the John William Croskey Revocable Trust U/A/D June 1, 2007	Yes	0.052	0.325	0.085%	13-0000336.006	Green	Harrison	0.085%	0.085%	0.000%	17 Country Club Manor	Cadiz	OH	43907	None.
45	UNLEASED	Terri L. Chaney a.k.a. Terri L. Hocker, Successor Trustee of the Samuel Allen Chaney Family Trust	No	0.017	0.107	0.028%	13-0000336.006	Green	Harrison	0.000%	0.000%	0.000%	204 S. Buckhorn Dr.	Bastrop	TX	78602	None.
45	UTC022994000	Kathleen A. Fisher	Yes	0.007	0.041	0.011%	13-0000336.006	Green	Harrison	0.011%	0.011%	0.000%	25326 Twp. Rd. 192	Coshocton	OH	43812	None.
45	UTC030571001	Kelly M. Sargent-Macula a.k.a. Kelly M. Macula	Yes	0.001	0.008	0.002%	13-0000336.006	Green	Harrison	0.002%	0.002%	0.000%	1901 Merrill Creek Pkwy. Apt. D201	Everett	WA	98203	None.

Exhibit A

All Mineral Owners in the Proposed Una SHC HR Unit.

Tract Number	Lease ID Number (Optional)	Mineral Owner	Leased Yes or No	Decimal Interest in Tract	Surface Acres in Unit (Net)	Tract Participation in Unit (Net)	Tax Map Parcel ID	Township	County	Consenting Working Interest Percentage	Applicant Working Interest Percentage	Mercury Head, LLC Working Interest Percentage	Address	City	State	Zip	Changes
45	UTC029900001	Kevin Murtha	Yes	0.001	0.003	0.001%	13-0000336.006	Green	Harrison	0.001%	0.001%	0.000%	1215 Walnut Hill Rd.	Smithfield	PA	15478	None.
45	UTC033149001	Linda M. Coburn	Yes	0.118	0.734	0.193%	13-0000336.006	Green	Harrison	0.193%	0.193%	0.000%	7480 Cortina Ave.	Atascadero	CA	93422	None.
45	UTC030142001	Lisa A. Newell	Yes	0.0002	0.001	0.0004%	13-0000336.006	Green	Harrison	0.0004%	0.0004%	0.0000%	17220 428th Pl. S.E.	North Bend	WA	98045	None.
45	UTC022994000	Lorna Bower	Yes	0.020	0.122	0.032%	13-0000336.006	Green	Harrison	0.032%	0.032%	0.000%	116 S. Main St.	New Athens	OH	43981	None.
45	UTC022994000	Margaret Ann Turner	Yes	0.039	0.244	0.064%	13-0000336.006	Green	Harrison	0.064%	0.064%	0.000%	606 E. Market St.	Cadiz	OH	43907	None.
45	UTC029839001	Marjory D. Nickens a.k.a. Marjorie D. Nickens	Yes	0.001	0.003	0.001%	13-0000336.006	Green	Harrison	0.001%	0.001%	0.000%	P.O. Box 2199	Gonzales	LA	70707	None.
45	UTC022994000	Martha Beard	Yes	0.039	0.244	0.064%	13-0000336.006	Green	Harrison	0.064%	0.064%	0.000%	1331 Noble Heron Way	Naples	FL	34105	None.
45	UTC034826001	Mary Ann Burns	Yes	0.0001	0.001	0.0002%	13-0000336.006	Green	Harrison	0.0002%	0.0002%	0.0000%	9 Penn Ave., Apt. 305	Greenville	PA	16125	None.
45	UTC022994000	Mary Louise Morgan	Yes	0.020	0.122	0.032%	13-0000336.006	Green	Harrison	0.032%	0.032%	0.000%	4403 Fairway Dr.	Steubenville	OH	43953	None.
45	UTC029816001	Mary P. Murtha	Yes	0.001	0.003	0.001%	13-0000336.006	Green	Harrison	0.001%	0.001%	0.000%	28 Cramer Ave.	Uniontown	PA	15401	None.
45	UTC029770001	Maureen A. Murtha	Yes	0.001	0.003	0.001%	13-0000336.006	Green	Harrison	0.001%	0.001%	0.000%	449 E. Main St.	Uniontown	PA	15401	None.
45	PENDING	Michael W. Kalbaugh	Yes	0.009	0.059	0.015%	13-0000336.006	Green	Harrison	0.015%	0.015%	0.000%	120 Thora Dr.	Jamestown	NC	27282	Updated Lease Status.
45	UTC022994000	Muskingum University ATTN: Sue Hasseler	Yes	0.039	0.245	0.064%	13-0000336.006	Green	Harrison	0.064%	0.064%	0.000%	P.O. Box 1837	New Concord	OH	43762	None.
45	UTC033593001	Richard Davis	Yes	0.009	0.059	0.015%	13-0000336.006	Green	Harrison	0.015%	0.015%	0.000%	31011 Kingsway Park Ln.	Spring	TX	77381	None.
45	UTC033146001	Robert D. Bishop	Yes	0.028	0.176	0.046%	13-0000336.006	Green	Harrison	0.046%	0.046%	0.000%	83 Tweed Rd.	Papakowhai	Porirua 5024	New Zealand	None.
45	UTC022994000	Robert Johnson	Yes	0.007	0.041	0.011%	13-0000336.006	Green	Harrison	0.011%	0.011%	0.000%	14718 W. 70th St.	Shawnee	KS	66216	None.
45	UTC022994000	Ronald Johnson	Yes	0.007	0.041	0.011%	13-0000336.006	Green	Harrison	0.011%	0.011%	0.000%	15610 Spohn Rd.	Fredericktown	OH	43019	None.
45	UTC029831001	Rose M. Wright	Yes	0.0002	0.001	0.0004%	13-0000336.006	Green	Harrison	0.0004%	0.0004%	0.0000%	6321 Beverly Blvd. #7	Everett	WA	98203	None.
45	UTC022994000	Samuel G. Boak	Yes	0.039	0.244	0.064%	13-0000336.006	Green	Harrison	0.064%	0.064%	0.000%	6746 Langston Run	Canfield	OH	44406	None.
45	UTC022994000	Sandra Jill Dodson	Yes	0.039	0.244	0.064%	13-0000336.006	Green	Harrison	0.064%	0.064%	0.000%	3294 Devin Rd.	Grove City	OH	43123	None.
45	UTC030371001	Sandra M. Sargent	Yes	0.0002	0.001	0.0004%	13-0000336.006	Green	Harrison	0.0004%	0.0004%	0.0000%	P.O. Box 354	Marysville	WA	98270	None.
45	UTC022994000	Sarah Johnson	Yes	0.039	0.244	0.064%	13-0000336.006	Green	Harrison	0.064%	0.064%	0.000%	3747 Peachtree Rd. N.E., Apt. 607	Atlanta	GA	30319	None.
45	UNLEASED	Estate of Steve Valdinger a.k.a. Steve L. Valdinger, Jr., deceased ATTN: Jerry L. Valdinger	No	0.001	0.004	0.001%	13-0000336.006	Green	Harrison	0.000%	0.000%	0.000%	36880 Gundy Ridge Rd.	Scio	OH	43988	None.
45	UTC022994000	Stuart B. Porter	Yes	0.039	0.244	0.064%	13-0000336.006	Green	Harrison	0.064%	0.064%	0.000%	3601 Cypress Gardens Rd., #2	Winter Haven	FL	33884	None.
45	UTC029871001	Susan Hutzl	Yes	0.001	0.003	0.001%	13-0000336.006	Green	Harrison	0.001%	0.001%	0.000%	102 S. Mill St.	New Salem	PA	15468	None.
45	UTC022994000	Unknown heirs and assigns of Theodore A. Zitko, deceased	Yes	0.039	0.244	0.064%	13-0000336.006	Green	Harrison	0.064%	0.064%	0.000%	Unknown	Unknown	Unknown	Unknown	None.
45	UTC034135001	Thomas Davis	Yes	0.009	0.059	0.015%	13-0000336.006	Green	Harrison	0.015%	0.015%	0.000%	7 Spicebush Ct.	Spring	TX	77381	None.
45	UTC029629001	Thomas F. Murtha, Jr.	Yes	0.001	0.003	0.001%	13-0000336.006	Green	Harrison	0.001%	0.001%	0.000%	73 Redwood Ave.	Uniontown	PA	15401	None.
45	UTC029070001	Thomas Pascoe	Yes	0.0001	0.001	0.0002%	13-0000336.006	Green	Harrison	0.0002%	0.0002%	0.0000%	1102 Wilhelm Ave.	Pittsburgh	PA	15236	None.
45	UNLEASED	Unknown heirs and assigns of Albert Leroy Shepler, deceased	No	0.003	0.021	0.005%	13-0000336.006	Green	Harrison	0.000%	0.000%	0.000%	Unknown	Unknown	Unknown	Unknown	None.
45	UNLEASED	Unknown heirs and assigns of Marie Elaine Porter, deceased	No	0.0002	0.001	0.0003%	13-0000336.006	Green	Harrison	0.0000%	0.0000%	0.0000%	Unknown	Unknown	Unknown	Unknown	None.
45	UNLEASED	Unknown heirs and assigns of William H. Boak, deceased	No	0.042	0.264	0.069%	13-0000336.006	Green	Harrison	0.000%	0.000%	0.000%	Unknown	Unknown	Unknown	Unknown	None.
45	UNLEASED	Unknown heirs and assigns of William Shepler, deceased	No	0.001	0.004	0.001%	13-0000336.006	Green	Harrison	0.000%	0.000%	0.000%	Unknown	Unknown	Unknown	Unknown	None.
45	UNLEASED	Unknown successors and assigns of James Chapel Cemetery	No	0.0003	0.002	0.001%	13-0000336.006	Green	Harrison	0.000%	0.000%	0.000%	Unknown	Unknown	Unknown	Unknown	None.
45	UNLEASED	Unknown successors and assigns of James Chapel United Methodist Church	No	0.0003	0.002	0.001%	13-0000336.006	Green	Harrison	0.000%	0.000%	0.000%	Unknown	Unknown	Unknown	Unknown	None.
45	UTC029057001	Voight Pascoe	Yes	0.0001	0.001	0.0002%	13-0000336.006	Green	Harrison	0.0002%	0.0002%	0.0000%	17 Reedsdale Dr.	Clairton	PA	15025	None.
46	UNLEASED	Arnold Sargent	No	0.001	0.0001	0.00003%	13-0000336.001	Green	Harrison	0.0000%	0.0000%	0.0000%	1513 Tamar Dr.	Petaluma	CA	94954	None.
46	PENDING	Barbara Moreland	Yes	0.001	0.0001	0.00002%	13-0000336.001	Green	Harrison	0.0000%	0.0000%	0.000%	91405 Yeager Rd.	Dennison	OH	44621	None.
46	UTC033588001	Brenda Whiteman	Yes	0.0003	0.00004	0.00001%	13-0000336.001	Green	Harrison	0.0000%	0.0000%	0.0000%	104 E. 2nd St.	Scio	OH	43988	None.
46	UTC022994000	Christine McGuire	Yes	0.007	0.001	0.0002%	13-0000336.001	Green	Harrison	0.0002%	0.0002%	0.0000%	10318 Big Canoe	Big Canoe	GA	30143	None.
46	UNLEASED	Unknown heirs and assigns of Colvin Pascoe, Jr., deceased	No	0.0001	0.00001	0.000003%	13-0000336.001	Green	Harrison	0.00000%	0.00000%	0.00000%	Unknown	Unknown	Unknown	Unknown	None.
46	UTC022994000	Cynthia Johnson	Yes	0.007	0.001	0.0002%	13-0000336.001	Green	Harrison	0.0002%	0.0002%	0.000%	152 Circle Dr.	Hartsville	TN	37074	None.
46	UNLEASED	David Pascoe	No	0.0001	0.00001	0.000003%	13-0000336.001	Green	Harrison	0.00000%	0.00000%	0.00000%	2780 Valley Creek Rd.	Elizabethtown	KY	42701	None.
46	UNLEASED	Debra Pascoe	No	0.0001	0.00001	0.000003%	13-0000336.001	Green	Harrison	0.00000%	0.00000%	0.00000%	310 N.W. Flanders St.	Portland	OR	97209	None.
46	UTC030640001	Denise L. Schindler	Yes	0.0002	0.00003	0.00001%	13-0000336.001	Green	Harrison	0.0000%	0.0000%	0.0000%	4620 109th Ave. S.E.	Snohomish	WA	98290	None.
46	UNLEASED	Joyce Lavonne Kalbaugh	No	0.028	0.003	0.001%	13-0000336.001	Green	Harrison	0.000%	0.000%	0.000%	13139 Carla Ave. N.W.	Uniontown	OH	44685	None.
46	UTC022994000	Eugene Bower	Yes	0.020	0.002	0.001%	13-0000336.001	Green	Harrison	0.001%	0.001%	0.000%	116 S. Main St.	New Athens	OH	43981	None.
46	UTC022994000	Francine Johnson	Yes	0.007	0.001	0.0002%	13-0000336.001	Green	Harrison	0.0002%	0.0002%	0.0000%	680 Greenwood Ave. N.E., Apt. 401	Atlanta	GA	30306	None.
46	UNLEASED	Gerald Shepler	No	0.001	0.0001	0.00002%	13-0000336.001	Green	Harrison	0.0000%	0.0000%	0.0000%	2464 Old Clarksville Pike	Ashland City	TN	37015	None.
46	PENDING	Harriet Evans	Yes	0.017	0.002	0.001%	13-0000336.001	Green	Harrison	0.001%	0.001%	0.000%	5635 Outville Rd. S.W.	Pataskala	OH	43062	Updated Lease Status.
46	UTC033423001	Harry Davis	Yes	0.009	0.001	0.0003%	13-0000336.001	Green	Harrison	0.0003%	0.0003%	0.0000%	42 Chapel Ave.	Merchantville	NJ	08109	None.
46	PENDING	Harry K. Kalbaugh	Yes	0.009	0.001	0.0003%	13-0000336.001	Green	Harrison	0.0003%	0.0003%	0.000%	1626 Rygate Dr.	Reynoldsburg	OH	43068	Updated Lease Status.
46	UTC022994000	Ian Resources, LLC ATTN: Craig Croskey	Yes	0.096	0.011	0.003%	13-0000336.001	Green	Harrison	0.003%	0.003%	0.000%	325 Oak Park Rd.	Cadiz	OH	43907	None.
46	UTC022994000	Gary Jamison	Yes	0.010	0.001	0.0003%	13-0000336.001	Green	Harrison	0.0003%	0.0003%	0.0000%	110 Jones Ave.	Cadiz	OH	43907	None.
46	UTC022994000	Greg Jamison	Yes	0.010	0.001	0.0003%	13-0000336.001	Green	Harrison	0.0003%	0.0003%	0.0000%	139 Reservoir Ln.	Cadiz	OH	43907	None.
46	UTC022994000	Michael Jamison a.k.a. David Michael Jamison	Yes	0.010	0.001	0.0003%	13-0000336.001	Green	Harrison	0.0003%	0.0003%	0.0000%	9502 Lucida Ln.	Pensacola	FL	32514	Added Alias to Mineral Owner Name.
46	UTC022994000	Jacqueline A. Parker	Yes	0.010	0.001	0.0003%	13-0000336.001	Green	Harrison	0.0003%	0.0003%	0.0000%	136 Spruce Dr.	Wheeling	WV	26003	None.
46	UTC029166001	James Larry Vota a.k.a. J. Larry Vota	Yes	0.002	0.0002	0.00005%	13-0000336.001	Green	Harrison	0.00005%	0.00005%	0.0000%	39 Colonial Dr.	McKeesport	PA	15137	None.
46	UTC022994000	James Morgan	Yes	0.020	0.002	0.001%	13-0000336.001	Green	Harrison	0.001%	0.001%	0.000%	4403 Fairway Dr.	Steubenville	OH	43953	None.
46	UTC033438001	Jane A. Varda	Yes	0.028	0.003	0.001%	13-0000336.001	Green	Harrison	0.001%	0.001%	0.000%	421 Greentree Ln. N.E.	Ada	MI	49301	None.

Exhibit A

All Mineral Owners in the Proposed Una SHC HR Unit.

Tract Number	Lease ID Number (Optional)	Mineral Owner	Leased Yes or No	Decimal Interest in Tract	Surface Acres in Unit (Net)	Tract Participation in Unit (Net)	Tax Map Parcel ID	Township	County	Consenting Working Interest Percentage	Applicant Working Interest Percentage	Mercury Head, LLC Working Interest Percentage	Address	City	State	Zip	Changes
46	UNLEASED	Janine Dodds	No	0.0003	0.00004	0.00001%	13-0000336.001	Green	Harrison	0.00000%	0.00000%	0.00000%	83510 Baker Ridge Rd.	Cadiz	OH	43907	None.
46	UTC033380001	Jean L. Pritchard	Yes	0.028	0.003	0.001%	13-0000336.001	Green	Harrison	0.001%	0.001%	0.000%	47533 Vistas Circle Dr. N.	Canton	MI	48188	None.
46	PENDING	Jennifer L. Bernay	Yes	0.009	0.001	0.0003%	13-0000336.001	Green	Harrison	0.0003%	0.0003%	0.000%	8113 Priestly Dr.	Reynoldsburg	OH	43068	Updated Lease Status.
46	UTC029636001	John Murtha	Yes	0.001	0.0001	0.00002%	13-0000336.001	Green	Harrison	0.00002%	0.00002%	0.00000%	424 Bella St.	Greensburg	PA	15601	None.
46	UTC022994000	John William Croskey & Anita M. Croskey, Trustees of the John William Croskey Revocable Trust U/A/D June 1, 2007	Yes	0.052	0.006	0.002%	13-0000336.001	Green	Harrison	0.002%	0.002%	0.000%	17 Country Club Manor	Cadiz	OH	43907	None.
46	UNLEASED	Terri L. Chaney a.k.a. Terri L. Hoeker, Successor Trustee of the Samuel Allen Chaney Family Trust	No	0.017	0.002	0.001%	13-0000336.001	Green	Harrison	0.000%	0.000%	0.000%	204 S. Buckhorn Dr.	Bastrop	TX	78602	None.
46	UTC022994000	Kathleen A. Fisher	Yes	0.007	0.001	0.0002%	13-0000336.001	Green	Harrison	0.0002%	0.0002%	0.0000%	25326 Twp. Rd. 192	Coshocton	OH	43812	None.
46	UTC030571001	Kelly M. Sargent-Macula a.k.a. Kelly M. Macula	Yes	0.001	0.0002	0.00004%	13-0000336.001	Green	Harrison	0.00004%	0.00004%	0.00000%	1901 Merrill Creek Pkwy., Apt. D201	Everett	WA	98203	None.
46	UTC029900001	Kevin Murtha	Yes	0.001	0.0001	0.00002%	13-0000336.001	Green	Harrison	0.00002%	0.00002%	0.00000%	1215 Walnut Hill Rd.	Smithfield	PA	15478	None.
46	UTC033149001	Linda M. Coburn	Yes	0.118	0.014	0.004%	13-0000336.001	Green	Harrison	0.004%	0.004%	0.000%	7480 Cortina Ave.	Atascadero	CA	93422	None.
46	UTC030142001	Lisa A. Newell	Yes	0.0002	0.00003	0.00001%	13-0000336.001	Green	Harrison	0.00001%	0.00001%	0.00000%	17220 428th Pl. S.E.	North Bend	WA	98045	None.
46	UTC022994000	Lorna Bower	Yes	0.020	0.002	0.001%	13-0000336.001	Green	Harrison	0.001%	0.001%	0.000%	116 S. Main St.	New Athens	OH	43981	None.
46	UTC022994000	Margaret Ann Turner	Yes	0.039	0.005	0.001%	13-0000336.001	Green	Harrison	0.001%	0.001%	0.000%	606 E. Market St.	Cadiz	OH	43907	None.
46	UTC029839001	Marjory D. Nickens a.k.a. Marjorie D. Nickens	Yes	0.001	0.0001	0.00002%	13-0000336.001	Green	Harrison	0.00002%	0.00002%	0.00000%	P.O. Box 2199	Gonzales	LA	70707	None.
46	UTC022994000	Martha Beard	Yes	0.039	0.005	0.001%	13-0000336.001	Green	Harrison	0.001%	0.001%	0.000%	1331 Noble Heron Way	Naples	FL	34105	None.
46	UTC034826001	Mary Ann Burns	Yes	0.0001	0.00001	0.000003%	13-0000336.001	Green	Harrison	0.000003%	0.000003%	0.000000%	9 Penn Ave., Apt. 305	Greenville	PA	16125	None.
46	UTC022994000	Mary Louise Morgan	Yes	0.020	0.002	0.001%	13-0000336.001	Green	Harrison	0.001%	0.001%	0.000%	4403 Fairway Dr.	Steubenville	OH	43953	None.
46	UTC029816001	Mary P. Murtha	Yes	0.001	0.0001	0.00002%	13-0000336.001	Green	Harrison	0.00002%	0.00002%	0.00000%	28 Cramer Ave.	Uniontown	PA	15401	None.
46	UTC029770001	Maureen A. Murtha	Yes	0.001	0.0001	0.00002%	13-0000336.001	Green	Harrison	0.00002%	0.00002%	0.00000%	449 E. Main St.	Uniontown	PA	15401	None.
46	PENDING	Michael W. Kalbaugh	Yes	0.009	0.001	0.0003%	13-0000336.001	Green	Harrison	0.0003%	0.0003%	0.000%	120 Thora Dr.	Jamestown	NC	27282	Updated Lease Status.
46	UTC022994000	Muskingum University ATTN: Sue Hasseler	Yes	0.039	0.005	0.001%	13-0000336.001	Green	Harrison	0.001%	0.001%	0.000%	P.O. Box 1837	New Concord	OH	43762	None.
46	UTC033593001	Richard Davis	Yes	0.009	0.001	0.0003%	13-0000336.001	Green	Harrison	0.0003%	0.0003%	0.0000%	31011 Kingsway Park Ln.	Spring	TX	77381	None.
46	UTC033146001	Robert D. Bishop	Yes	0.028	0.003	0.001%	13-0000336.001	Green	Harrison	0.001%	0.001%	0.000%	83 Tweed Rd.	Papakowhai	Porirua 5024	New Zealand	None.
46	UTC022994000	Robert Johnson	Yes	0.007	0.001	0.0002%	13-0000336.001	Green	Harrison	0.0002%	0.0002%	0.0000%	14718 W. 70th St.	Shawnee	KS	66216	None.
46	UTC022994000	Ronald Johnson	Yes	0.007	0.001	0.0002%	13-0000336.001	Green	Harrison	0.0002%	0.0002%	0.0000%	15610 Spohn Rd.	Fredericktown	OH	43019	None.
46	UTC029831001	Rose M. Wright	Yes	0.0002	0.00003	0.00001%	13-0000336.001	Green	Harrison	0.00001%	0.00001%	0.00000%	6321 Beverly Blvd. #7	Everett	WA	98203	None.
46	UTC022994000	Samuel G. Boak	Yes	0.039	0.005	0.001%	13-0000336.001	Green	Harrison	0.001%	0.001%	0.000%	6746 Langston Run	Canfield	OH	44406	None.
46	UTC022994000	Sandra Jill Dodson	Yes	0.039	0.005	0.001%	13-0000336.001	Green	Harrison	0.001%	0.001%	0.000%	3294 Devin Rd.	Grove City	OH	43123	None.
46	UTC030371001	Sandra M. Sargent	Yes	0.0002	0.00003	0.00001%	13-0000336.001	Green	Harrison	0.00001%	0.00001%	0.00000%	P.O. Box 354	Marysville	WA	98270	None.
46	UTC022994000	Sarah Johnson	Yes	0.039	0.005	0.001%	13-0000336.001	Green	Harrison	0.001%	0.001%	0.000%	3747 Peachtree Rd. N.E., Apt. 607	Atlanta	GA	30319	None.
46	UNLEASED	Estate of Steve Valdinger a.k.a. Steve L. Valdinger, Jr., deceased ATTN: Jerry L. Valdinger	No	0.001	0.0001	0.00002%	13-0000336.001	Green	Harrison	0.00000%	0.00000%	0.00000%	36880 Gundy Ridge Rd.	Scio	OH	43988	None.
46	UTC022994000	Stuart B. Porter	Yes	0.039	0.005	0.001%	13-0000336.001	Green	Harrison	0.001%	0.001%	0.000%	3601 Cypress Gardens Rd., #2	Winter Haven	FL	33884	None.
46	UTC029871001	Susan Hutzler	Yes	0.001	0.0001	0.00002%	13-0000336.001	Green	Harrison	0.00002%	0.00002%	0.00000%	102 S. Mill St.	New Salem	PA	15468	None.
46	UTC022994000	Unknown heirs and assigns of Theodore A. Zitko, deceased	Yes	0.039	0.005	0.001%	13-0000336.001	Green	Harrison	0.001%	0.001%	0.000%	Unknown	Unknown	Unknown	Unknown	None.
46	UTC034135001	Thomas Davis	Yes	0.009	0.001	0.0003%	13-0000336.001	Green	Harrison	0.0003%	0.0003%	0.0000%	7 Spicebush Ct.	Spring	TX	77381	None.
46	UTC029629001	Thomas F. Murtha, Jr.	Yes	0.001	0.0001	0.00002%	13-0000336.001	Green	Harrison	0.00002%	0.00002%	0.00000%	73 Redwood Ave.	Uniontown	PA	15401	None.
46	UTC029070001	Thomas Pascoe	Yes	0.0001	0.00001	0.000003%	13-0000336.001	Green	Harrison	0.000003%	0.000003%	0.000000%	1102 Wilhelm Ave.	Pittsburgh	PA	15236	None.
46	UNLEASED	Unknown heirs and assigns of Albert Leroy Shepler, deceased	No	0.003	0.0004	0.0001%	13-0000336.001	Green	Harrison	0.0000%	0.0000%	0.0000%	Unknown	Unknown	Unknown	Unknown	None.
46	UNLEASED	Unknown heirs and assigns of Marie Elaine Porter, deceased	No	0.0002	0.00002	0.00001%	13-0000336.001	Green	Harrison	0.00000%	0.00000%	0.00000%	Unknown	Unknown	Unknown	Unknown	None.
46	UNLEASED	Unknown heirs and assigns of William H. Boak, deceased	No	0.042	0.005	0.001%	13-0000336.001	Green	Harrison	0.000%	0.000%	0.000%	Unknown	Unknown	Unknown	Unknown	None.
46	UNLEASED	Unknown heirs and assigns of William Shepler, deceased	No	0.001	0.0001	0.00002%	13-0000336.001	Green	Harrison	0.00000%	0.00000%	0.00000%	Unknown	Unknown	Unknown	Unknown	None.
46	UNLEASED	Unknown successors and assigns of James Chapel Cemetery	No	0.0003	0.00004	0.00001%	13-0000336.001	Green	Harrison	0.00000%	0.00000%	0.00000%	Unknown	Unknown	Unknown	Unknown	None.
46	UNLEASED	Unknown successors and assigns of James Chapel United Methodist Church	No	0.0003	0.00004	0.00001%	13-0000336.001	Green	Harrison	0.00000%	0.00000%	0.00000%	Unknown	Unknown	Unknown	Unknown	None.
46	UTC029057001	Voight Pascoe	Yes	0.0001	0.00001	0.000003%	13-0000336.001	Green	Harrison	0.000003%	0.000003%	0.000000%	17 Reedsdale Dr.	Clairton	PA	15025	None.
47a	UNLEASED	Arnold Sargent	No	0.003	0.017	0.004%	13-0001045.000	Green	Harrison	0.000%	0.000%	0.000%	1513 Tamar Dr.	Petaluma	CA	94954	None.
47a	PENDING	Barbara Moreland	Yes	0.002	0.010	0.003%	13-0001045.000	Green	Harrison	0.003%	0.003%	0.000%	91405 Yeager Rd.	Dennison	OH	44621	None.
47a	UTC033588001	Brenda Whiteman	Yes	0.001	0.005	0.001%	13-0001045.000	Green	Harrison	0.001%	0.001%	0.000%	104 E. 2nd St.	Scio	OH	43988	None.
47a	UTC022994000	Christine McGuire	Yes	0.006	0.029	0.007%	13-0001045.000	Green	Harrison	0.007%	0.007%	0.000%	10318 Big Canoe	Big Canoe	GA	30143	None.
47a	UNLEASED	Unknown heirs and assigns of Colvin Pascoe, Jr., deceased	No	0.0003	0.001	0.0004%	13-0001045.000	Green	Harrison	0.0000%	0.0000%	0.0000%	Unknown	Unknown	Unknown	Unknown	None.
47a	UTC022994000	Cynthia Johnson	Yes	0.006	0.029	0.007%	13-0001045.000	Green	Harrison	0.007%	0.007%	0.000%	152 Circle Dr.	Hartsville	TN	37074	None.
47a	UNLEASED	David Pascoe	No	0.0003	0.001	0.0004%	13-0001045.000	Green	Harrison	0.0000%	0.0000%	0.0000%	2780 Valley Creek Rd.	Elizabethtown	KY	42701	None.
47a	UNLEASED	Debra Pascoe	No	0.0003	0.001	0.0004%	13-0001045.000	Green	Harrison	0.0000%	0.0000%	0.0000%	310 N.W. Flanders St.	Portland	OR	97209	None.
47a	UTC030640001	Denise L. Schindler	Yes	0.001	0.003	0.001%	13-0001045.000	Green	Harrison	0.001%	0.001%	0.000%	4620 109th Ave. S.E.	Snohomish	WA	98290	None.
47a	UNLEASED	Joyce Lavonne Kalbaugh	No	0.001	0.007	0.002%	13-0001045.000	Green	Harrison	0.000%	0.000%	0.000%	13139 Carla Ave. N.W.	Uniontown	OH	44685	None.
47a	UTC022994000	Eugene Bower	Yes	0.017	0.086	0.022%	13-0001045.000	Green	Harrison	0.022%	0.022%	0.000%	116 S. Main St.	New Athens	OH	43981	None.
47a	UTC022994000	Francine Johnson	Yes	0.006	0.029	0.007%	13-0001045.000	Green	Harrison	0.007%	0.007%	0.000%	680 Greenwood Ave. N.E., Apt. 401	Atlanta	GA	30306	None.
47a	UNLEASED	Gerald Shepler	No	0.002	0.010	0.003%	13-0001045.000	Green	Harrison	0.000%	0.000%	0.000%	2464 Old Clarksville Pike	Ashland City	TN	37015	None.
47a	PENDING	Harriet Evans	Yes	0.051	0.256	0.067%	13-0001045.000	Green	Harrison	0.067%	0.067%	0.000%	5635 Outville Rd. S.W.	Pataskala	OH	43062	Updated Lease Status.
47a	UTC033423001	Harry Davis	Yes	0.0005	0.002	0.001%	13-0001045.000	Green	Harrison	0.001%	0.001%	0.000%	42 Chapel Ave.	Merchantville	NJ	08109	None.

Exhibit A

All Mineral Owners in the Proposed Una SHC HR Unit.

Tract Number	Lease ID Number (Optional)	Mineral Owner	Leased Yes or No	Decimal Interest in Tract	Surface Acres in Unit (Net)	Tract Participation in Unit (Net)	Tax Map Parcel ID	Township	County	Consenting Working Interest Percentage	Applicant Working Interest Percentage	Mercury Head, LLC Working Interest Percentage	Address	City	State	Zip	Changes
47a	PENDING	Harry K. Kalbaugh	Yes	0.0005	0.002	0.001%	13-0001045.000	Green	Harrison	0.001%	0.001%	0.000%	1626 Rygate Dr.	Reynoldsburg	OH	43068	Updated Lease Status.
47a	UTC022994000	Ian Resources, LLC ATTN: Craig Croskey	Yes	0.273	1.364	0.358%	13-0001045.000	Green	Harrison	0.358%	0.358%	0.000%	325 Oak Park Rd.	Cadiz	OH	43907	None.
47a	UTC022994000	Gary Jamison	Yes	0.009	0.043	0.011%	13-0001045.000	Green	Harrison	0.011%	0.011%	0.000%	110 Jones Ave.	Cadiz	OH	43907	None.
47a	UTC022994000	Greg Jamison	Yes	0.009	0.043	0.011%	13-0001045.000	Green	Harrison	0.011%	0.011%	0.000%	139 Reservoir Ln.	Cadiz	OH	43907	None.
47a	UTC022994000	Michael Jamison a.k.a. David Michael Jamison	Yes	0.009	0.043	0.011%	13-0001045.000	Green	Harrison	0.011%	0.011%	0.000%	9502 Lucida Ln.	Pensacola	FL	32514	Added Alias to Mineral Owner Name.
47a	UTC022994000	Jacqueline A. Parker	Yes	0.009	0.043	0.011%	13-0001045.000	Green	Harrison	0.011%	0.011%	0.000%	136 Spruce Dr.	Wheeling	WV	26003	None.
47a	UTC029166001	James Larry Vota a.k.a. J. Larry Vota	Yes	0.005	0.023	0.006%	13-0001045.000	Green	Harrison	0.006%	0.006%	0.000%	39 Colonial Dr.	McKeesport	PA	15137	None.
47a	UTC022994000	James Morgan	Yes	0.017	0.086	0.022%	13-0001045.000	Green	Harrison	0.022%	0.022%	0.000%	4403 Fairway Dr.	Steubenville	OH	43953	None.
47a	UTC033438001	Jane A. Varda	Yes	0.001	0.007	0.002%	13-0001045.000	Green	Harrison	0.002%	0.002%	0.000%	421 Greentree Ln. N.E.	Ada	MI	49301	None.
47a	UNLEASED	Janine Dodds	No	0.001	0.005	0.001%	13-0001045.000	Green	Harrison	0.000%	0.000%	0.000%	83510 Baker Ridge Rd.	Cadiz	OH	43907	None.
47a	UTC033380001	Jean L. Pritchard	Yes	0.001	0.007	0.002%	13-0001045.000	Green	Harrison	0.002%	0.002%	0.000%	47533 Vistas Circle Dr. N.	Canton	MI	48188	None.
47a	PENDING	Jennifer L. Bernay	Yes	0.0005	0.002	0.001%	13-0001045.000	Green	Harrison	0.001%	0.001%	0.000%	8113 Priestly Dr.	Reynoldsburg	OH	43068	Updated Lease Status.
47a	UTC029636001	John Murtha	Yes	0.002	0.008	0.002%	13-0001045.000	Green	Harrison	0.002%	0.002%	0.000%	424 Bella St.	Greensburg	PA	15601	None.
47a	UTC022994000	John William Croskey & Anita M. Croskey, Trustees of the John William Croskey Revocable Trust U/A/D June 1, 2007	Yes	0.046	0.229	0.060%	13-0001045.000	Green	Harrison	0.060%	0.060%	0.000%	17 Country Club Manor	Cadiz	OH	43907	None.
47a	UNLEASED	Terri L. Chaney a.k.a. Terri L. Hoeker, Successor Trustee of the Samuel Allen Chaney Family Trust	No	0.051	0.256	0.067%	13-0001045.000	Green	Harrison	0.000%	0.000%	0.000%	204 S. Buckhorn Dr.	Bastrop	TX	78602	None.
47a	UTC022994000	Kathleen A. Fisher	Yes	0.006	0.029	0.007%	13-0001045.000	Green	Harrison	0.007%	0.007%	0.000%	25326 Twp. Rd. 192	Coshocton	OH	43812	None.
47a	UTC030571001	Kelly M. Sargent-Macula a.k.a. Kelly M. Macula	Yes	0.004	0.020	0.005%	13-0001045.000	Green	Harrison	0.005%	0.005%	0.000%	1901 Merrill Creek Pkwy., Apt. D201	Everett	WA	98203	None.
47a	UTC029900001	Kevin Murtha	Yes	0.002	0.008	0.002%	13-0001045.000	Green	Harrison	0.002%	0.002%	0.000%	1215 Walnut Hill Rd.	Smithfield	PA	15478	None.
47a	UTC033149001	Linda M. Coburn	Yes	0.104	0.520	0.136%	13-0001045.000	Green	Harrison	0.136%	0.136%	0.000%	7480 Cortina Ave.	Atascadero	CA	93422	None.
47a	UTC030142001	Lisa A. Newell	Yes	0.001	0.003	0.001%	13-0001045.000	Green	Harrison	0.001%	0.001%	0.000%	17220 428th Pl. S.E.	North Bend	WA	98045	None.
47a	UTC022994000	Lorna Bower	Yes	0.017	0.086	0.022%	13-0001045.000	Green	Harrison	0.022%	0.022%	0.000%	116 S. Main St.	New Athens	OH	43981	None.
47a	UTC022994000	Margaret Ann Turner	Yes	0.034	0.172	0.045%	13-0001045.000	Green	Harrison	0.045%	0.045%	0.000%	606 E. Market St.	Cadiz	OH	43907	None.
47a	UTC029839001	Marjory D. Nickens a.k.a. Marjorie D. Nickens	Yes	0.002	0.008	0.002%	13-0001045.000	Green	Harrison	0.002%	0.002%	0.000%	P.O. Box 2199	Gonzales	LA	70707	None.
47a	UTC022994000	Martha Beard	Yes	0.034	0.172	0.045%	13-0001045.000	Green	Harrison	0.045%	0.045%	0.000%	1331 Noble Heron Way	Naples	FL	34105	None.
47a	UTC034826001	Mary Ann Burns	Yes	0.0003	0.001	0.0004%	13-0001045.000	Green	Harrison	0.0004%	0.0004%	0.0000%	9 Penn Ave., Apt. 305	Greenville	PA	16125	None.
47a	UTC022994000	Mary Louise Morgan	Yes	0.017	0.086	0.022%	13-0001045.000	Green	Harrison	0.022%	0.022%	0.000%	4403 Fairway Dr.	Steubenville	OH	43953	None.
47a	UTC029816001	Mary P. Murtha	Yes	0.002	0.008	0.002%	13-0001045.000	Green	Harrison	0.002%	0.002%	0.000%	28 Cramer Ave.	Uniontown	PA	15401	None.
47a	UTC029770001	Maureen A. Murtha	Yes	0.002	0.008	0.002%	13-0001045.000	Green	Harrison	0.002%	0.002%	0.000%	449 E. Main St.	Uniontown	PA	15401	None.
47a	PENDING	Michael W. Kalbaugh	Yes	0.0005	0.002	0.001%	13-0001045.000	Green	Harrison	0.001%	0.001%	0.000%	120 Thora Dr.	Jamestown	NC	27282	Updated Lease Status.
47a	UTC022994000	Muskingum University ATTN: Sue Hassler	Yes	0.035	0.173	0.045%	13-0001045.000	Green	Harrison	0.045%	0.045%	0.000%	P.O. Box 1837	New Concord	OH	43762	None.
47a	UTC033593001	Richard Davis	Yes	0.0005	0.002	0.001%	13-0001045.000	Green	Harrison	0.001%	0.001%	0.000%	31011 Kingsway Park Ln.	Spring	TX	77381	None.
47a	UTC033146001	Robert D. Bishop	Yes	0.001	0.007	0.002%	13-0001045.000	Green	Harrison	0.002%	0.002%	0.000%	83 Tweed Rd.	Papakowhai	Porirua 5024	New Zealand	None.
47a	UTC022994000	Robert Johnson	Yes	0.006	0.029	0.007%	13-0001045.000	Green	Harrison	0.007%	0.007%	0.000%	14718 W. 70th St.	Shawnee	KS	66216	None.
47a	UTC022994000	Ronald Johnson	Yes	0.006	0.029	0.007%	13-0001045.000	Green	Harrison	0.007%	0.007%	0.000%	15610 Spohn Rd.	Fredericktown	OH	43019	None.
47a	UTC029831001	Rose M. Wright	Yes	0.001	0.003	0.001%	13-0001045.000	Green	Harrison	0.001%	0.001%	0.000%	6321 Beverly Blvd. #7	Everett	WA	98203	None.
47a	UTC022994000	Samuel G. Boak	Yes	0.034	0.172	0.045%	13-0001045.000	Green	Harrison	0.045%	0.045%	0.000%	6746 Langston Run	Canfield	OH	44406	None.
47a	UTC022994000	Sandra Jill Dodson	Yes	0.034	0.172	0.045%	13-0001045.000	Green	Harrison	0.045%	0.045%	0.000%	3294 Devin Rd.	Grove City	OH	43123	None.
47a	UTC030371001	Sandra M. Sargent	Yes	0.001	0.003	0.001%	13-0001045.000	Green	Harrison	0.001%	0.001%	0.000%	P.O. Box 354	Marysville	WA	98270	None.
47a	UTC022994000	Sarah Johnson	Yes	0.034	0.172	0.045%	13-0001045.000	Green	Harrison	0.045%	0.045%	0.000%	3747 Peachtree Rd. N.E., Apt. 607	Atlanta	GA	30319	None.
47a	UNLEASED	Estate of Steve Valdinger a.k.a. Steve L. Valdinger, Jr., deceased ATTN: Jerry L. Valdinger	No	0.002	0.010	0.003%	13-0001045.000	Green	Harrison	0.000%	0.000%	0.000%	36880 Gundy Ridge Rd.	Scio	OH	43988	None.
47a	UTC022994000	Stuart B. Porter	Yes	0.034	0.172	0.045%	13-0001045.000	Green	Harrison	0.045%	0.045%	0.000%	3601 Cypress Gardens Rd., #2	Winter Haven	FL	33884	None.
47a	UTC029871001	Susan Hutzl	Yes	0.002	0.008	0.002%	13-0001045.000	Green	Harrison	0.002%	0.002%	0.000%	102 S. Mill St.	New Salem	PA	15468	None.
47a	UTC022994000	Unknown heirs and assigns of Theodore A. Zitko, deceased	Yes	0.034	0.172	0.045%	13-0001045.000	Green	Harrison	0.045%	0.045%	0.000%	Unknown	Unknown	Unknown	Unknown	None.
47a	UTC034135001	Thomas Davis	Yes	0.0005	0.002	0.001%	13-0001045.000	Green	Harrison	0.001%	0.001%	0.000%	7 Spicebush Ct.	Spring	TX	77381	None.
47a	UTC029629001	Thomas F. Murtha, Jr.	Yes	0.002	0.008	0.002%	13-0001045.000	Green	Harrison	0.002%	0.002%	0.000%	73 Redwood Ave.	Uniontown	PA	15401	None.
47a	UTC029070001	Thomas Pascoe	Yes	0.0003	0.001	0.0004%	13-0001045.000	Green	Harrison	0.0004%	0.0004%	0.0000%	1102 Wilhelm Ave.	Pittsburgh	PA	15236	None.
47a	UNLEASED	Unknown heirs and assigns of Albert Leroy Shepler, deceased	No	0.010	0.050	0.013%	13-0001045.000	Green	Harrison	0.000%	0.000%	0.000%	Unknown	Unknown	Unknown	Unknown	None.
47a	UNLEASED	Unknown heirs and assigns of Marie Elaine Porter, deceased	No	0.001	0.003	0.001%	13-0001045.000	Green	Harrison	0.000%	0.000%	0.000%	Unknown	Unknown	Unknown	Unknown	None.
47a	UNLEASED	Unknown heirs and assigns of William H. Boak, deceased	No	0.002	0.010	0.003%	13-0001045.000	Green	Harrison	0.000%	0.000%	0.000%	Unknown	Unknown	Unknown	Unknown	None.
47a	UNLEASED	Unknown heirs and assigns of William Shepler, deceased	No	0.002	0.010	0.003%	13-0001045.000	Green	Harrison	0.000%	0.000%	0.000%	Unknown	Unknown	Unknown	Unknown	None.
47a	UNLEASED	Unknown successors and assigns of James Chapel Cemetery	No	0.001	0.005	0.001%	13-0001045.000	Green	Harrison	0.000%	0.000%	0.000%	Unknown	Unknown	Unknown	Unknown	None.
47a	UNLEASED	Unknown successors and assigns of James Chapel United Methodist Church	No	0.001	0.005	0.001%	13-0001045.000	Green	Harrison	0.000%	0.000%	0.000%	Unknown	Unknown	Unknown	Unknown	None.
47a	UTC029057001	Voight Pascoe	Yes	0.0003	0.001	0.0004%	13-0001045.000	Green	Harrison	0.0004%	0.0004%	0.0000%	17 Reedsdale Dr.	Clairton	PA	15025	None.
47b	UNLEASED	Arnold Sargent	No	0.001	0.012	0.003%	13-0001045.000	Green	Harrison	0.000%	0.000%	0.000%	1513 Tamar Dr.	Petaluma	CA	94954	None.
47b	UTC036048000	Ascent Utica Minerals, LLC ATTN: Mike McLaughlin	Yes	0.333	3.701	0.971%	13-0001045.000	Green	Harrison	0.971%	0.971%	0.000%	3501 N.W. 63rd St.	Oklahoma City	OK	73116	Added Lease ID Number.
47b	PENDING	Barbara Moreland	Yes	0.001	0.007	0.002%	13-0001045.000	Green	Harrison	0.002%	0.002%	0.000%	91405 Yeager Rd.	Dennison	OH	44621	None.
47b	UTC033588001	Brenda Whiteman	Yes	0.0003	0.004	0.001%	13-0001045.000	Green	Harrison	0.001%	0.001%	0.000%	104 E. 2nd St.	Scio	OH	43988	None.

**Exhibit A
All Mineral Owners in the Proposed Una SHC HR Unit.**

Tract Number	Lease ID Number (Optional)	Mineral Owner	Leased Yes or No	Decimal Interest in Tract	Surface Acres in Unit (Net)	Tract Participation in Unit (Net)	Tax Map Parcel ID	Township	County	Consenting Working Interest Percentage	Applicant Working Interest Percentage	Mercury Head, LLC Working Interest Percentage	Address	City	State	Zip	Changes
47b	UTC022994000	Christine McGuire	Yes	0.007	0.073	0.019%	13-0001045.000	Green	Harrison	0.019%	0.019%	0.000%	10318 Big Canoe	Big Canoe	GA	30143	None.
47b	UNLEASED	Unknown heirs and assigns of Colvin Pascoe, Jr., deceased	No	0.0001	0.001	0.0003%	13-0001045.000	Green	Harrison	0.0000%	0.0000%	0.0000%	Unknown	Unknown	Unknown	Unknown	None.
47b	UTC022994000	Cynthia Johnson	Yes	0.007	0.073	0.019%	13-0001045.000	Green	Harrison	0.019%	0.019%	0.000%	152 Circle Dr.	Hartsville	TN	37074	None.
47b	UNLEASED	David Pascoe	No	0.0001	0.001	0.0003%	13-0001045.000	Green	Harrison	0.0000%	0.0000%	0.0000%	2780 Valley Creek Rd.	Elizabethtown	KY	42701	None.
47b	UNLEASED	Debra Pascoe	No	0.0001	0.001	0.0003%	13-0001045.000	Green	Harrison	0.0000%	0.0000%	0.0000%	310 N.W. Flanders St.	Portland	OR	97209	None.
47b	UTC030640001	Denise L. Schindler	Yes	0.0002	0.002	0.001%	13-0001045.000	Green	Harrison	0.001%	0.001%	0.000%	4620 109th Ave. S.E.	Snohomish	WA	98290	None.
47b	UNLEASED	Joyce Lavonne Kalbaugh	No	0.0005	0.005	0.001%	13-0001045.000	Green	Harrison	0.000%	0.000%	0.000%	13139 Carla Ave. N.W.	Uniontown	OH	44685	None.
47b	UTC022994000	Eugene Bower	Yes	0.020	0.218	0.057%	13-0001045.000	Green	Harrison	0.057%	0.057%	0.000%	116 S. Main St.	New Athens	OH	43981	None.
47b	UTC022994000	Francine Johnson	Yes	0.007	0.073	0.019%	13-0001045.000	Green	Harrison	0.019%	0.019%	0.000%	680 Greenwood Ave. N.E., Apt. 401	Atlanta	GA	30306	None.
47b	UNLEASED	Gerald Shepler	No	0.001	0.007	0.002%	13-0001045.000	Green	Harrison	0.000%	0.000%	0.000%	2464 Old Clarksville Pike	Ashland City	TN	37015	None.
47b	PENDING	Harriet Evans	Yes	0.017	0.190	0.050%	13-0001045.000	Green	Harrison	0.050%	0.050%	0.000%	5635 Outville Rd. S.W.	Pataskala	OH	43062	Updated Lease Status.
47b	UTC033423001	Harry Davis	Yes	0.0002	0.002	0.0004%	13-0001045.000	Green	Harrison	0.0004%	0.0004%	0.0000%	42 Chapel Ave.	Merchantville	NJ	08109	None.
47b	PENDING	Harry K. Kalbaugh	Yes	0.0002	0.002	0.0004%	13-0001045.000	Green	Harrison	0.0004%	0.0004%	0.000%	1626 Rygate Dr.	Reynoldsburg	OH	43068	Updated Lease Status.
47b	UTC022994000	Ian Resources, LLC ATTN: Craig Croskey	Yes	0.054	0.600	0.157%	13-0001045.000	Green	Harrison	0.157%	0.157%	0.000%	325 Oak Park Rd.	Cadiz	OH	43907	None.
47b	UTC022994000	Gary Jamison	Yes	0.010	0.109	0.029%	13-0001045.000	Green	Harrison	0.029%	0.029%	0.000%	110 Jones Ave.	Cadiz	OH	43907	None.
47b	UTC022994000	Greg Jamison	Yes	0.010	0.109	0.029%	13-0001045.000	Green	Harrison	0.029%	0.029%	0.000%	139 Reservoir Ln.	Cadiz	OH	43907	None.
47b	UTC022994000	Michael Jamison a.k.a. David Michael Jamison	Yes	0.010	0.109	0.029%	13-0001045.000	Green	Harrison	0.029%	0.029%	0.000%	9502 Lucida Ln.	Pensacola	FL	32514	Added Alias to Mineral Owner Name.
47b	UTC022994000	Jacqueline A. Parker	Yes	0.010	0.109	0.029%	13-0001045.000	Green	Harrison	0.029%	0.029%	0.000%	136 Spruce Dr.	Wheeling	WV	26003	None.
47b	UTC029166001	James Larry Vota a.k.a. J. Larry Vota	Yes	0.002	0.017	0.005%	13-0001045.000	Green	Harrison	0.005%	0.005%	0.000%	39 Colonial Dr.	McKeesport	PA	15137	None.
47b	UTC022994000	James Morgan	Yes	0.020	0.218	0.057%	13-0001045.000	Green	Harrison	0.057%	0.057%	0.000%	4403 Fairway Dr.	Steubenville	OH	43953	None.
47b	UTC033438001	Jane A. Varda	Yes	0.0005	0.005	0.001%	13-0001045.000	Green	Harrison	0.001%	0.001%	0.000%	421 Greentree Ln. N.E.	Ada	MI	49301	None.
47b	UNLEASED	Janine Dadds	No	0.0003	0.004	0.001%	13-0001045.000	Green	Harrison	0.000%	0.000%	0.000%	83510 Baker Ridge Rd.	Cadiz	OH	43907	None.
47b	UTC033380001	Jean L. Pritchard	Yes	0.0005	0.005	0.001%	13-0001045.000	Green	Harrison	0.001%	0.001%	0.000%	47533 Vistas Circle Dr. N.	Canton	MI	48188	None.
47b	PENDING	Jennifer L. Bernay	Yes	0.0002	0.002	0.0004%	13-0001045.000	Green	Harrison	0.0004%	0.0004%	0.000%	8113 Priestly Dr.	Reynoldsburg	OH	43068	Updated Lease Status.
47b	UTC029636001	John Murtha	Yes	0.001	0.006	0.002%	13-0001045.000	Green	Harrison	0.002%	0.002%	0.000%	424 Bella St.	Greensburg	PA	15601	None.
47b	UTC022994000	John William Croskey & Anita M. Croskey, Trustees of the John William Croskey Revocable Trust U/A/D June 1, 2007	Yes	0.052	0.581	0.152%	13-0001045.000	Green	Harrison	0.152%	0.152%	0.000%	17 Country Club Manor	Cadiz	OH	43907	None.
47b	UNLEASED	Terri L. Chaney a.k.a. Terri L. Hoeker, Successor Trustee of the Samuel Allen Chaney Family Trust	No	0.017	0.190	0.050%	13-0001045.000	Green	Harrison	0.000%	0.000%	0.000%	204 S. Buckhorn Dr.	Bastrop	TX	78602	None.
47b	UTC022994000	Kathleen A. Fisher	Yes	0.007	0.073	0.019%	13-0001045.000	Green	Harrison	0.019%	0.019%	0.000%	25326 Twp. Rd. 192	Coshocton	OH	43812	None.
47b	UTC030571001	Kelly M. Sargent-Macula a.k.a. Kelly M. Macula	Yes	0.001	0.015	0.004%	13-0001045.000	Green	Harrison	0.004%	0.004%	0.000%	1901 Merrill Creek Pkwy. Apt. D201	Everett	WA	98203	None.
47b	UTC029900001	Kevin Murtha	Yes	0.001	0.006	0.002%	13-0001045.000	Green	Harrison	0.002%	0.002%	0.000%	1215 Walnut Hill Rd.	Smithfield	PA	15478	None.
47b	UTC033149001	Linda M. Coburn	Yes	0.035	0.386	0.101%	13-0001045.000	Green	Harrison	0.101%	0.101%	0.000%	7480 Cortina Ave.	Atascadero	CA	93422	None.
47b	UTC030142001	Lisa A. Newell	Yes	0.0002	0.002	0.001%	13-0001045.000	Green	Harrison	0.001%	0.001%	0.000%	17220 428th Pl. S.E.	North Bend	WA	98045	None.
47b	UTC022994000	Lorna Bower	Yes	0.020	0.218	0.057%	13-0001045.000	Green	Harrison	0.057%	0.057%	0.000%	116 S. Main St.	New Athens	OH	43981	None.
47b	UTC022994000	Margaret Ann Turner	Yes	0.039	0.436	0.114%	13-0001045.000	Green	Harrison	0.114%	0.114%	0.000%	606 E. Market St.	Cadiz	OH	43907	None.
47b	UTC029839001	Marjory D. Nickens a.k.a. Marjorie D. Nickens	Yes	0.001	0.006	0.002%	13-0001045.000	Green	Harrison	0.002%	0.002%	0.000%	P.O. Box 2199	Gonzales	LA	70707	None.
47b	UTC022994000	Martha Beard	Yes	0.039	0.436	0.114%	13-0001045.000	Green	Harrison	0.114%	0.114%	0.000%	1331 Noble Heron Way	Naples	FL	34105	None.
47b	UTC034826001	Mary Ann Burns	Yes	0.0001	0.001	0.0003%	13-0001045.000	Green	Harrison	0.0003%	0.0003%	0.0000%	9 Penn Ave., Apt. 305	Greenville	PA	16125	None.
47b	UTC022994000	Mary Louise Morgan	Yes	0.020	0.218	0.057%	13-0001045.000	Green	Harrison	0.057%	0.057%	0.000%	4403 Fairway Dr.	Steubenville	OH	43953	None.
47b	UTC029816001	Mary P. Murtha	Yes	0.001	0.006	0.002%	13-0001045.000	Green	Harrison	0.002%	0.002%	0.000%	28 Cramer Ave.	Uniontown	PA	15401	None.
47b	UTC029770001	Maureen A. Murtha	Yes	0.001	0.006	0.002%	13-0001045.000	Green	Harrison	0.002%	0.002%	0.000%	449 E. Main St.	Uniontown	PA	15401	None.
47b	PENDING	Michael W. Kalbaugh	Yes	0.0002	0.002	0.0004%	13-0001045.000	Green	Harrison	0.0004%	0.0004%	0.000%	120 Thora Dr.	Jamestown	NC	27282	Updated Lease Status.
47b	UTC022994000	Muskingum University ATTN: Sue Hassler	Yes	0.039	0.437	0.115%	13-0001045.000	Green	Harrison	0.115%	0.115%	0.000%	P.O. Box 1837	New Concord	OH	43762	None.
47b	UTC033593001	Richard Davis	Yes	0.0002	0.002	0.0004%	13-0001045.000	Green	Harrison	0.0004%	0.0004%	0.0000%	31011 Kingsway Park Ln.	Spring	TX	77381	None.
47b	UTC033146001	Robert D. Bishop	Yes	0.0005	0.005	0.001%	13-0001045.000	Green	Harrison	0.001%	0.001%	0.000%	83 Tweed Rd.	Papakowhai	Porirua 5024	New Zealand	None.
47b	UTC022994000	Robert Johnson	Yes	0.007	0.073	0.019%	13-0001045.000	Green	Harrison	0.019%	0.019%	0.000%	14718 W. 70th St.	Shawnee	KS	66216	None.
47b	UTC022994000	Ronald Johnson	Yes	0.007	0.073	0.019%	13-0001045.000	Green	Harrison	0.019%	0.019%	0.000%	15610 Spohn Rd.	Fredericktown	OH	43019	None.
47b	UTC029831001	Rose M. Wright	Yes	0.0002	0.002	0.001%	13-0001045.000	Green	Harrison	0.001%	0.001%	0.000%	6321 Beverly Blvd. #7	Everett	WA	98203	None.
47b	UTC022994000	Samuel G. Boak	Yes	0.039	0.436	0.114%	13-0001045.000	Green	Harrison	0.114%	0.114%	0.000%	6746 Langston Run	Canfield	OH	44406	None.
47b	UTC022994000	Sandra Jill Dodson	Yes	0.039	0.436	0.114%	13-0001045.000	Green	Harrison	0.114%	0.114%	0.000%	3294 Devin Rd.	Grove City	OH	43123	None.
47b	UTC030371001	Sandra M. Sargent	Yes	0.0002	0.002	0.001%	13-0001045.000	Green	Harrison	0.001%	0.001%	0.000%	P.O. Box 354	Marysville	WA	98270	None.
47b	UTC022994000	Sarah Johnson	Yes	0.039	0.436	0.114%	13-0001045.000	Green	Harrison	0.114%	0.114%	0.000%	3747 Peachtree Rd. N.E., Apt. 607	Atlanta	GA	30319	None.
47b	UNLEASED	Estate of Steve Valdinger a.k.a. Steve L. Valdinger, Jr., deceased ATTN: Jerry L. Valdinger	No	0.001	0.007	0.002%	13-0001045.000	Green	Harrison	0.000%	0.000%	0.000%	36880 Gundy Ridge Rd.	Scio	OH	43988	None.
47b	UTC022994000	Stuart B. Porter	Yes	0.039	0.436	0.114%	13-0001045.000	Green	Harrison	0.114%	0.114%	0.000%	3601 Cypress Gardens Rd., #2	Winter Haven	FL	33884	None.
47b	UTC029871001	Susan Hutzler	Yes	0.001	0.006	0.002%	13-0001045.000	Green	Harrison	0.002%	0.002%	0.000%	102 S. Mill St.	New Salem	PA	15468	None.
47b	UTC022994000	Unknown heirs and assigns of Theodore A. Zitko, deceased	Yes	0.039	0.436	0.114%	13-0001045.000	Green	Harrison	0.114%	0.114%	0.000%	Unknown	Unknown	Unknown	Unknown	None.
47b	UTC034135001	Thomas Davis	Yes	0.0002	0.002	0.0004%	13-0001045.000	Green	Harrison	0.0004%	0.0004%	0.0000%	7 Spicebush Ct.	Spring	TX	77381	None.
47b	UTC029629001	Thomas F. Murtha, Jr.	Yes	0.001	0.006	0.002%	13-0001045.000	Green	Harrison	0.002%	0.002%	0.000%	73 Redwood Ave.	Uniontown	PA	15401	None.
47b	UTC029070001	Thomas Pascoe	Yes	0.0001	0.001	0.0003%	13-0001045.000	Green	Harrison	0.0003%	0.0003%	0.0000%	1102 Wilhelm Ave.	Pittsburgh	PA	15236	None.
47b	UNLEASED	Unknown heirs and assigns of Albert Leroy Shepler, deceased	No	0.003	0.037	0.010%	13-0001045.000	Green	Harrison	0.000%	0.000%	0.000%	Unknown	Unknown	Unknown	Unknown	None.

Exhibit A

All Mineral Owners in the Proposed Una SHC HR Unit.

Tract Number	Lease ID Number (Optional)	Mineral Owner	Leased Yes or No	Decimal Interest in Tract	Surface Acres in Unit (Net)	Tract Participation in Unit (Net)	Tax Map Parcel ID	Township	County	Consenting Working Interest Percentage	Applicant Working Interest Percentage	Mercury Head, LLC Working Interest Percentage	Address	City	State	Zip	Changes
47b	UNLEASED	Unknown heirs and assigns of Marie Elaine Porter, deceased	No	0.0002	0.002	0.001%	13-0001045.000	Green	Harrison	0.000%	0.000%	0.000%	Unknown	Unknown	Unknown	Unknown	None.
47b	UNLEASED	Unknown heirs and assigns of William H. Boak, deceased	No	0.001	0.008	0.002%	13-0001045.000	Green	Harrison	0.000%	0.000%	0.000%	Unknown	Unknown	Unknown	Unknown	None.
47b	UNLEASED	Unknown heirs and assigns of William Shepler, deceased	No	0.001	0.007	0.002%	13-0001045.000	Green	Harrison	0.000%	0.000%	0.000%	Unknown	Unknown	Unknown	Unknown	None.
47b	UNLEASED	Unknown successors and assigns of James Chapel Cemetery	No	0.0003	0.004	0.001%	13-0001045.000	Green	Harrison	0.000%	0.000%	0.000%	Unknown	Unknown	Unknown	Unknown	None.
47b	UNLEASED	Unknown successors and assigns of James Chapel United Methodist Church	No	0.0003	0.004	0.001%	13-0001045.000	Green	Harrison	0.000%	0.000%	0.000%	Unknown	Unknown	Unknown	Unknown	None.
47b	UTC029057001	Voight Pascoe	Yes	0.0001	0.001	0.0003%	13-0001045.000	Green	Harrison	0.0003%	0.0003%	0.0000%	17 Reedsdale Dr.	Clairton	PA	15025	None.
48a	UNLEASED	Arnold Sargent	No	0.003	0.0001	0.00001%	13-0000339.001	Green	Harrison	0.00000%	0.00000%	0.00000%	1513 Tamar Dr.	Petaluma	CA	94954	None.
48a	PENDING	Barbara Moreland	Yes	0.002	0.0003	0.00001%	13-0000339.001	Green	Harrison	0.00001%	0.00001%	0.000%	91405 Yeager Rd.	Dennison	OH	44621	None.
48a	UTC033588001	Brenda Whiteman	Yes	0.001	0.00002	0.000004%	13-0000339.001	Green	Harrison	0.000004%	0.000004%	0.000000%	104 E. 2nd St.	Scio	OH	43988	None.
48a	UTC022994000	Christine McGuire	Yes	0.006	0.0001	0.00002%	13-0000339.001	Green	Harrison	0.00002%	0.00002%	0.00000%	10318 Big Canoe	Big Canoe	GA	30143	None.
48a	UNLEASED	Unknown heirs and assigns of Colvin Pascoe, Jr., deceased	No	0.0003	0.00004	0.000001%	13-0000339.001	Green	Harrison	0.000000%	0.000000%	0.000000%	Unknown	Unknown	Unknown	Unknown	None.
48a	UTC022994000	Cynthia Johnson	Yes	0.006	0.0001	0.00002%	13-0000339.001	Green	Harrison	0.00002%	0.00002%	0.00000%	152 Circle Dr.	Hartsville	TN	37074	None.
48a	UNLEASED	David Pascoe	No	0.0003	0.00004	0.000001%	13-0000339.001	Green	Harrison	0.000000%	0.000000%	0.000000%	2780 Valley Creek Rd.	Elizabethtown	KY	42701	None.
48a	UNLEASED	Debra Pascoe	No	0.0003	0.00004	0.000001%	13-0000339.001	Green	Harrison	0.000000%	0.000000%	0.000000%	310 N.W. Flanders St.	Portland	OR	97209	None.
48a	UTC030640001	Denise L. Schindler	Yes	0.001	0.00001	0.000003%	13-0000339.001	Green	Harrison	0.000003%	0.000003%	0.000000%	4620 109th Ave. S.E.	Snohomish	WA	98290	None.
48a	UNLEASED	Joyce Lavonne Kalbaugh	No	0.001	0.00002	0.00001%	13-0000339.001	Green	Harrison	0.00000%	0.00000%	0.00000%	13139 Carla Ave. N.W.	Uniontown	OH	44685	None.
48a	UTC022994000	Eugene Bower	Yes	0.017	0.0003	0.0001%	13-0000339.001	Green	Harrison	0.0001%	0.0001%	0.0000%	116 S. Main St.	New Athens	OH	43981	None.
48a	UTC022994000	Francine Johnson	Yes	0.006	0.0001	0.00002%	13-0000339.001	Green	Harrison	0.00002%	0.00002%	0.00000%	680 Greenwood Ave. N.E., Apt. 401	Atlanta	GA	30306	None.
48a	UNLEASED	Gerald Shepler	No	0.002	0.0003	0.00001%	13-0000339.001	Green	Harrison	0.00000%	0.00000%	0.00000%	2464 Old Clarksville Pike	Ashland City	TN	37015	None.
48a	PENDING	Harriet Evans	Yes	0.051	0.001	0.0002%	13-0000339.001	Green	Harrison	0.0002%	0.0002%	0.000%	5635 Outville Rd. S.W.	Pataskala	OH	43062	Updated Lease Status.
48a	UTC033423001	Harry Davis	Yes	0.0005	0.00001	0.000002%	13-0000339.001	Green	Harrison	0.000002%	0.000002%	0.000000%	42 Chapel Ave.	Merchantville	NJ	08109	None.
48a	PENDING	Harry K. Kalbaugh	Yes	0.0005	0.00001	0.000002%	13-0000339.001	Green	Harrison	0.000002%	0.000002%	0.000%	1626 Rygate Dr.	Reynoldsburg	OH	43068	Updated Lease Status.
48a	UTC022994000	Ian Resources, LLC ATTN: Craig Croskey	Yes	0.273	0.004	0.001%	13-0000339.001	Green	Harrison	0.001%	0.001%	0.000%	325 Oak Park Rd.	Cadiz	OH	43907	None.
48a	UTC022994000	Gary Jamison	Yes	0.009	0.0001	0.00004%	13-0000339.001	Green	Harrison	0.00004%	0.00004%	0.00000%	110 Jones Ave.	Cadiz	OH	43907	None.
48a	UTC022994000	Greg Jamison	Yes	0.009	0.0001	0.00004%	13-0000339.001	Green	Harrison	0.00004%	0.00004%	0.00000%	139 Reservoir Ln.	Cadiz	OH	43907	None.
48a	UTC022994000	Michael Jamison a.k.a. David Michael Jamison	Yes	0.009	0.0001	0.00004%	13-0000339.001	Green	Harrison	0.00004%	0.00004%	0.00000%	9502 Lucida Ln.	Pensacola	FL	32514	Added Alias to Mineral Owner Name.
48a	UTC022994000	Jacqueline A. Parker	Yes	0.009	0.0001	0.00004%	13-0000339.001	Green	Harrison	0.00004%	0.00004%	0.00000%	136 Spruce Dr.	Wheeling	WV	26003	None.
48a	UTC029166001	James Larry Vota a.k.a. J. Larry Vota	Yes	0.005	0.0001	0.00002%	13-0000339.001	Green	Harrison	0.00002%	0.00002%	0.00000%	39 Colonial Dr.	McKeesport	PA	15137	None.
48a	UTC022994000	James Morgan	Yes	0.017	0.0003	0.0001%	13-0000339.001	Green	Harrison	0.0001%	0.0001%	0.0000%	4403 Fairway Dr.	Steubenville	OH	43953	None.
48a	UTC033438001	Jane A. Varda	Yes	0.001	0.00002	0.00001%	13-0000339.001	Green	Harrison	0.00001%	0.00001%	0.00000%	421 Greentree Ln. N.E.	Ada	MI	49301	None.
48a	UNLEASED	Janine Dodds	No	0.001	0.00002	0.000004%	13-0000339.001	Green	Harrison	0.000000%	0.000000%	0.000000%	83510 Baker Ridge Rd.	Cadiz	OH	43907	None.
48a	UTC033380001	Jean L. Pritchard	Yes	0.001	0.00002	0.00001%	13-0000339.001	Green	Harrison	0.00001%	0.00001%	0.00000%	47533 Vistas Circle Dr. N.	Canton	MI	48188	None.
48a	PENDING	Jennifer L. Bernay	Yes	0.0005	0.00001	0.000002%	13-0000339.001	Green	Harrison	0.000002%	0.000002%	0.000%	8113 Priestly Dr.	Reynoldsburg	OH	43068	Updated Lease Status.
48a	UTC029636001	John Murtha	Yes	0.002	0.0003	0.00001%	13-0000339.001	Green	Harrison	0.00001%	0.00001%	0.00000%	424 Bella St.	Greensburg	PA	15601	None.
48a	UTC022994000	John William Croskey & Anita M. Croskey, Trustees of the John William Croskey Revocable Trust U/A/D June 1, 2007	Yes	0.046	0.001	0.0002%	13-0000339.001	Green	Harrison	0.0002%	0.0002%	0.0000%	17 Country Club Manor	Cadiz	OH	43907	None.
48a	UNLEASED	Terri L. Chaney a.k.a. Terri L. Hoeker, Successor Trustee of the Samuel Allen Chaney Family Trust	No	0.051	0.001	0.0002%	13-0000339.001	Green	Harrison	0.0000%	0.0000%	0.0000%	204 S. Buckhorn Dr.	Bastrop	TX	78602	None.
48a	UTC022994000	Kathleen A. Fisher	Yes	0.006	0.0001	0.00002%	13-0000339.001	Green	Harrison	0.00002%	0.00002%	0.00000%	25326 Twp. Rd. 192	Coshocton	OH	43812	None.
48a	UTC030571001	Kelly M. Sargent-Macula a.k.a. Kelly M. Macula	Yes	0.004	0.0001	0.00002%	13-0000339.001	Green	Harrison	0.00002%	0.00002%	0.00000%	1901 Merrill Creek Pkwy., Apt. D201	Everett	WA	98203	None.
48a	UTC029900001	Kevin Murtha	Yes	0.002	0.0003	0.00001%	13-0000339.001	Green	Harrison	0.00001%	0.00001%	0.00000%	1215 Walnut Hill Rd.	Smithfield	PA	15478	None.
48a	UTC033149001	Linda M. Coburn	Yes	0.104	0.002	0.0004%	13-0000339.001	Green	Harrison	0.0004%	0.0004%	0.0000%	7480 Cortina Ave.	Atascadero	CA	93422	None.
48a	UTC030142001	Lisa A. Newell	Yes	0.001	0.00001	0.000003%	13-0000339.001	Green	Harrison	0.000003%	0.000003%	0.000000%	17220 428th Pl. S.E.	North Bend	WA	98045	None.
48a	UTC022994000	Lorna Bower	Yes	0.017	0.0003	0.0001%	13-0000339.001	Green	Harrison	0.0001%	0.0001%	0.0000%	116 S. Main St.	New Athens	OH	43981	None.
48a	UTC022994000	Margaret Ann Turner	Yes	0.034	0.001	0.0001%	13-0000339.001	Green	Harrison	0.0001%	0.0001%	0.0000%	606 E. Market St.	Cadiz	OH	43907	None.
48a	UTC029839001	Marjory D. Nickens a.k.a. Marjorie D. Nickens	Yes	0.002	0.0003	0.00001%	13-0000339.001	Green	Harrison	0.00001%	0.00001%	0.00000%	P.O. Box 2199	Gonzales	LA	70707	None.
48a	UTC022994000	Martha Beard	Yes	0.034	0.001	0.0001%	13-0000339.001	Green	Harrison	0.0001%	0.0001%	0.0000%	1331 Noble Heron Way	Naples	FL	34105	None.
48a	UTC034826001	Mary Ann Burns	Yes	0.0003	0.00004	0.000001%	13-0000339.001	Green	Harrison	0.000001%	0.000001%	0.000000%	9 Penn Ave., Apt. 305	Greenville	PA	16125	None.
48a	UTC022994000	Mary Louise Morgan	Yes	0.017	0.0003	0.0001%	13-0000339.001	Green	Harrison	0.0001%	0.0001%	0.0000%	4403 Fairway Dr.	Steubenville	OH	43953	None.
48a	UTC029816001	Mary P. Murtha	Yes	0.002	0.0003	0.00001%	13-0000339.001	Green	Harrison	0.00001%	0.00001%	0.00000%	28 Cramer Ave.	Uniontown	PA	15401	None.
48a	UTC029770001	Maureen A. Murtha	Yes	0.002	0.0003	0.00001%	13-0000339.001	Green	Harrison	0.00001%	0.00001%	0.00000%	449 E. Main St.	Uniontown	PA	15401	None.
48a	PENDING	Michael W. Kalbaugh	Yes	0.0005	0.00001	0.000002%	13-0000339.001	Green	Harrison	0.000002%	0.000002%	0.000%	120 Thora Dr.	Jamestown	NC	27282	Updated Lease Status.
48a	UTC022994000	Muskingum University ATTN: Sue Hassler	Yes	0.035	0.001	0.0001%	13-0000339.001	Green	Harrison	0.0001%	0.0001%	0.0000%	P.O. Box 1837	New Concord	OH	43762	None.
48a	UTC033593001	Richard Davis	Yes	0.0005	0.00001	0.000002%	13-0000339.001	Green	Harrison	0.000002%	0.000002%	0.000000%	31011 Kingsway Park Ln.	Spring	TX	77381	None.
48a	UTC033146001	Robert D. Bishop	Yes	0.001	0.0002	0.00001%	13-0000339.001	Green	Harrison	0.00001%	0.00001%	0.00000%	83 Tweed Rd.	Papakowhai	Porirua 5024	New Zealand	None.
48a	UTC022994000	Robert Johnson	Yes	0.006	0.0001	0.00002%	13-0000339.001	Green	Harrison	0.00002%	0.00002%	0.00000%	14718 W. 70th St.	Shawnee	KS	66216	None.
48a	UTC022994000	Ronald Johnson	Yes	0.006	0.0001	0.00002%	13-0000339.001	Green	Harrison	0.00002%	0.00002%	0.00000%	15610 Spohn Rd.	Fredericktown	OH	43019	None.
48a	UTC029831001	Rose M. Wright	Yes	0.001	0.00001	0.000003%	13-0000339.001	Green	Harrison	0.000003%	0.000003%	0.000000%	6321 Beverly Blvd. #7	Everett	WA	98203	None.
48a	UTC022994000	Samuel G. Boak	Yes	0.034	0.001	0.0001%	13-0000339.001	Green	Harrison	0.0001%	0.0001%	0.0000%	6746 Langston Run	Canfield	OH	44406	None.
48a	UTC022994000	Sandra Jill Dodson	Yes	0.034	0.001	0.0001%	13-0000339.001	Green	Harrison	0.0001%	0.0001%	0.0000%	3294 Devin Rd.	Grove City	OH	43123	None.
48a	UTC030371001	Sandra M. Sargent	Yes	0.001	0.00001	0.000003%	13-0000339.001	Green	Harrison	0.000003%	0.000003%	0.000000%	P.O. Box 354	Marysville	WA	98270	None.

Exhibit A																	
All Mineral Owners in the Proposed Una SHC HR Unit.																	
Tract Number	Lease ID Number (Optional)	Mineral Owner	Leased Yes or No	Decimal Interest in Tract	Surface Acres in Unit (Net)	Tract Participation in Unit (Net)	Tax Map Parcel ID	Township	County	Consenting Working Interest Percentage	Applicant Working Interest Percentage	Mercury Head, LLC Working Interest Percentage	Address	City	State	Zip	Changes
48a	UTC022994000	Sarah Johnson	Yes	0.034	0.001	0.0001%	13-0000339.001	Green	Harrison	0.0001%	0.0001%	0.0000%	3747 Peachtree Rd. N.E., Apt. 607	Atlanta	GA	30319	None.
48a	UNLEASED	Estate of Steve Valdinger a.k.a. Steve L. Valdinger, Jr., deceased ATTN: Jerry L. Valdinger	No	0.002	0.00003	0.00001%	13-0000339.001	Green	Harrison	0.00000%	0.00000%	0.00000%	36880 Gundy Ridge Rd.	Scio	OH	43988	None.
48a	UTC022994000	Stuart B. Porter	Yes	0.034	0.001	0.0001%	13-0000339.001	Green	Harrison	0.0001%	0.0001%	0.0000%	3601 Cypress Gardens Rd., #2	Winter Haven	FL	33884	None.
48a	UTC029871001	Susan Hutzler	Yes	0.002	0.00003	0.00001%	13-0000339.001	Green	Harrison	0.00001%	0.00001%	0.00000%	102 S. Mill St.	New Salem	PA	15468	None.
48a	UTC022994000	Unknown heirs and assigns of Theodore A. Zitko, deceased	Yes	0.034	0.001	0.0001%	13-0000339.001	Green	Harrison	0.0001%	0.0001%	0.0000%	Unknown	Unknown	Unknown	Unknown	None.
48a	UTC034135001	Thomas Davis	Yes	0.0005	0.00001	0.000002%	13-0000339.001	Green	Harrison	0.000002%	0.000002%	0.000000%	7 Spicebush Ct.	Spring	TX	77381	None.
48a	UTC029629001	Thomas F. Murtha, Jr.	Yes	0.002	0.00003	0.00001%	13-0000339.001	Green	Harrison	0.00001%	0.00001%	0.00000%	73 Redwood Ave.	Uniontown	PA	15401	None.
48a	UTC029070001	Thomas Pascoe	Yes	0.0003	0.000004	0.000001%	13-0000339.001	Green	Harrison	0.000001%	0.000001%	0.000000%	1102 Wilhelm Ave.	Pittsburgh	PA	15236	None.
48a	UNLEASED	Unknown heirs and assigns of Albert Leroy Shepler, deceased	No	0.010	0.0002	0.00004%	13-0000339.001	Green	Harrison	0.00000%	0.00000%	0.00000%	Unknown	Unknown	Unknown	Unknown	None.
48a	UNLEASED	Unknown heirs and assigns of Marie Elaine Porter, deceased	No	0.001	0.00001	0.000003%	13-0000339.001	Green	Harrison	0.000000%	0.000000%	0.000000%	Unknown	Unknown	Unknown	Unknown	None.
48a	UNLEASED	Unknown heirs and assigns of William H. Boak, deceased	No	0.002	0.00003	0.00001%	13-0000339.001	Green	Harrison	0.00000%	0.00000%	0.00000%	Unknown	Unknown	Unknown	Unknown	None.
48a	UNLEASED	Unknown heirs and assigns of William Shepler, deceased	No	0.002	0.00003	0.00001%	13-0000339.001	Green	Harrison	0.00000%	0.00000%	0.00000%	Unknown	Unknown	Unknown	Unknown	None.
48a	UNLEASED	Unknown successors and assigns of James Chapel Cemetery	No	0.001	0.00002	0.000004%	13-0000339.001	Green	Harrison	0.000000%	0.000000%	0.000000%	Unknown	Unknown	Unknown	Unknown	None.
48a	UNLEASED	Unknown successors and assigns of James Chapel United Methodist Church	No	0.001	0.00002	0.000004%	13-0000339.001	Green	Harrison	0.000000%	0.000000%	0.000000%	Unknown	Unknown	Unknown	Unknown	None.
48a	UTC029057001	Voight Pascoe	Yes	0.0003	0.000004	0.000001%	13-0000339.001	Green	Harrison	0.000001%	0.000001%	0.000000%	17 Reedsdale Dr.	Clairton	PA	15025	None.
48b	UNLEASED	Arnold Sargent	No	0.001	0.002	0.0004%	13-0000339.001	Green	Harrison	0.0000%	0.0000%	0.0000%	1513 Tamar Dr.	Petaluma	CA	94954	None.
48b	PENDING	Barbara Moreland	Yes	0.001	0.001	0.0003%	13-0000339.001	Green	Harrison	0.0003%	0.0003%	0.000%	91405 Yeager Rd.	Dennison	OH	44621	None.
48b	UTC035888001	Brenda Whiteman	Yes	0.0003	0.001	0.0001%	13-0000339.001	Green	Harrison	0.0001%	0.0001%	0.0000%	104 E. 2nd St.	Scio	OH	43988	None.
48b	UTC022994000	Christine McGuire	Yes	0.007	0.010	0.003%	13-0000339.001	Green	Harrison	0.003%	0.003%	0.000%	10318 Big Canoe	Big Canoe	GA	30143	None.
48b	UNLEASED	Unknown heirs and assigns of Colvin Pascoe, Jr., deceased	No	0.0001	0.0001	0.00004%	13-0000339.001	Green	Harrison	0.00000%	0.00000%	0.00000%	Unknown	Unknown	Unknown	Unknown	None.
48b	UTC022994000	Cynthia Johnson	Yes	0.007	0.010	0.003%	13-0000339.001	Green	Harrison	0.003%	0.003%	0.000%	152 Circle Dr.	Hartsville	TN	37074	None.
48b	UNLEASED	David Pascoe	No	0.0001	0.0001	0.00004%	13-0000339.001	Green	Harrison	0.00000%	0.00000%	0.00000%	2780 Valley Creek Rd.	Elizabethtown	KY	42701	None.
48b	UNLEASED	Debra Pascoe	No	0.0001	0.0001	0.00004%	13-0000339.001	Green	Harrison	0.00000%	0.00000%	0.00000%	310 N.W. Flanders St.	Portland	OR	97209	None.
48b	UTC030640001	Denise L. Schindler	Yes	0.0002	0.0003	0.0001%	13-0000339.001	Green	Harrison	0.0001%	0.0001%	0.0000%	4620 109th Ave. S.E.	Snohomish	WA	98290	None.
48b	UNLEASED	Joyce Lavonne Kalbaugh	No	0.0005	0.001	0.0002%	13-0000339.001	Green	Harrison	0.0000%	0.0000%	0.0000%	13139 Carla Ave. N.W.	Uniontown	OH	44685	None.
48b	UTC022994000	Eugene Bower	Yes	0.020	0.030	0.008%	13-0000339.001	Green	Harrison	0.008%	0.008%	0.000%	116 S. Main St.	New Athens	OH	43981	None.
48b	UTC022994000	Francine Johnson	Yes	0.007	0.010	0.003%	13-0000339.001	Green	Harrison	0.003%	0.003%	0.000%	680 Greenwood Ave. N.E., Apt. 401	Atlanta	GA	30306	None.
48b	UNLEASED	Gerald Shepler	No	0.001	0.001	0.0003%	13-0000339.001	Green	Harrison	0.0000%	0.0000%	0.0000%	2464 Old Clarksville Pike	Ashland City	TN	37015	None.
48b	PENDING	Harriet Evans	Yes	0.017	0.026	0.007%	13-0000339.001	Green	Harrison	0.007%	0.007%	0.000%	5635 Outville Rd. S.W.	Pataskala	OH	43062	Updated Lease Status.
48b	UTC033423001	Harry Davis	Yes	0.0002	0.0002	0.0001%	13-0000339.001	Green	Harrison	0.0001%	0.0001%	0.0000%	42 Chapel Ave.	Merchantville	NJ	08109	None.
48b	PENDING	Harry K. Kalbaugh	Yes	0.0002	0.0002	0.0001%	13-0000339.001	Green	Harrison	0.0001%	0.0001%	0.000%	1626 Rygate Dr.	Reynoldsburg	OH	43068	Updated Lease Status.
48b	UTC022994000	Ian Resources, LLC ATTN: Craig Croskey	Yes	0.054	0.082	0.021%	13-0000339.001	Green	Harrison	0.021%	0.021%	0.000%	325 Oak Park Rd.	Cadiz	OH	43907	None.
48b	UTC022994000	Gary Jamison	Yes	0.010	0.015	0.004%	13-0000339.001	Green	Harrison	0.004%	0.004%	0.000%	110 Jones Ave.	Cadiz	OH	43907	None.
48b	UTC022994000	Greg Jamison	Yes	0.010	0.015	0.004%	13-0000339.001	Green	Harrison	0.004%	0.004%	0.000%	139 Reservoir Ln.	Cadiz	OH	43907	None.
48b	UTC022994000	Michael Jamison a.k.a. David Michael Jamison	Yes	0.010	0.015	0.004%	13-0000339.001	Green	Harrison	0.004%	0.004%	0.000%	9502 Lucida Ln.	Pensacola	FL	32514	Added Alias to Mineral Owner Name.
48b	UTC022994000	Jacqueline A. Parker	Yes	0.010	0.015	0.004%	13-0000339.001	Green	Harrison	0.004%	0.004%	0.000%	136 Spruce Dr.	Wheeling	WV	26003	None.
48b	UTC029166001	James Larry Vota a.k.a. J. Larry Vota	Yes	0.002	0.002	0.001%	13-0000339.001	Green	Harrison	0.001%	0.001%	0.000%	39 Colonial Dr.	McKeesport	PA	15137	None.
48b	UTC022994000	James Morgan	Yes	0.020	0.030	0.008%	13-0000339.001	Green	Harrison	0.008%	0.008%	0.000%	4403 Fairway Dr.	Stuebenville	OH	43953	None.
48b	UTC033488001	Jane A. Varda	Yes	0.0005	0.001	0.0002%	13-0000339.001	Green	Harrison	0.0002%	0.0002%	0.0000%	421 Greentree Ln. N.E.	Ada	MI	49301	None.
48b	UNLEASED	Janine Dodds	No	0.0003	0.001	0.0001%	13-0000339.001	Green	Harrison	0.0000%	0.0000%	0.0000%	83510 Baker Ridge Rd.	Cadiz	OH	43907	None.
48b	UTC033380001	Jean L. Pritchard	Yes	0.0005	0.001	0.0002%	13-0000339.001	Green	Harrison	0.0002%	0.0002%	0.0000%	47533 Vistas Circle Dr. N.	Canton	MI	48188	None.
48b	PENDING	Jennifer L. Bernay	Yes	0.0002	0.0002	0.0001%	13-0000339.001	Green	Harrison	0.0001%	0.0001%	0.000%	8113 Priestly Dr.	Reynoldsburg	OH	43068	Updated Lease Status.
48b	UTC029636001	John Murtha	Yes	0.001	0.001	0.0002%	13-0000339.001	Green	Harrison	0.0002%	0.0002%	0.0000%	424 Bella St.	Greensburg	PA	15601	None.
48b	UTC022994000	John William Croskey & Anita M. Croskey, Trustees of the John William Croskey Revocable Trust U/A/D June 1, 2007	Yes	0.052	0.079	0.021%	13-0000339.001	Green	Harrison	0.021%	0.021%	0.000%	17 Country Club Manor	Cadiz	OH	43907	None.
48b	UNLEASED	Terri L. Chaney a.k.a. Terri L. Hocker, Successor Trustee of the Samuel Allen Chaney Family Trust	No	0.017	0.026	0.007%	13-0000339.001	Green	Harrison	0.000%	0.000%	0.000%	204 S. Buckhorn Dr.	Bastrop	TX	78602	None.
48b	UTC022994000	Kathleen A. Fisher	Yes	0.007	0.010	0.003%	13-0000339.001	Green	Harrison	0.003%	0.003%	0.000%	25326 Twp. Rd. 192	Coshocton	OH	43812	None.
48b	UTC030571001	Kelly M. Sargent-Macula a.k.a. Kelly M. Macula	Yes	0.001	0.002	0.001%	13-0000339.001	Green	Harrison	0.001%	0.001%	0.000%	1901 Merrill Creek Pkwy., Apt. D201	Everett	WA	98203	None.
48b	UTC029900001	Kevin Murtha	Yes	0.001	0.001	0.0002%	13-0000339.001	Green	Harrison	0.0002%	0.0002%	0.0000%	1215 Walnut Hill Rd.	Smithfield	PA	15478	None.
48b	UTC033149001	Linda M. Coburn	Yes	0.035	0.053	0.014%	13-0000339.001	Green	Harrison	0.014%	0.014%	0.000%	7480 Cortina Ave.	Atascadero	CA	93422	None.
48b	UTC030142001	Lisa A. Newell	Yes	0.0002	0.0003	0.0001%	13-0000339.001	Green	Harrison	0.0001%	0.0001%	0.0000%	17220 428th Pl. S.E.	North Bend	WA	98045	None.
48b	UTC022994000	Lorna Bower	Yes	0.020	0.030	0.008%	13-0000339.001	Green	Harrison	0.008%	0.008%	0.000%	116 S. Main St.	New Athens	OH	43981	None.
48b	UNLEASED	Lower Valley Farm, LLC ATTN: James Rocchi	No	0.333	0.504	0.132%	13-0000339.001	Green	Harrison	0.000%	0.000%	0.000%	80475 Croskey Rd.	Cadiz	OH	43907	None.
48b	UTC022994000	Margaret Ann Turner	Yes	0.039	0.059	0.016%	13-0000339.001	Green	Harrison	0.016%	0.016%	0.000%	606 E. Market St.	Cadiz	OH	43907	None.
48b	UTC029839001	Marjory D. Nickens a.k.a. Marjorie D. Nickens	Yes	0.001	0.001	0.0002%	13-0000339.001	Green	Harrison	0.0002%	0.0002%	0.0000%	P.O. Box 2199	Gonzales	LA	70707	None.
48b	UTC022994000	Martha Beard	Yes	0.039	0.059	0.016%	13-0000339.001	Green	Harrison	0.016%	0.016%	0.000%	1331 Noble Heron Way	Naples	FL	34105	None.
48b	UTC034826001	Mary Ann Burns	Yes	0.0001	0.0001	0.00004%	13-0000339.001	Green	Harrison	0.00004%	0.00004%	0.00000%	9 Penn Ave., Apt. 305	Greenville	PA	16125	None.
48b	UTC022994000	Mary Louise Morgan	Yes	0.020	0.030	0.008%	13-0000339.001	Green	Harrison	0.008%	0.008%	0.000%	4403 Fairway Dr.	Stuebenville	OH	43953	None.
48b	UTC029816001	Mary P. Murtha	Yes	0.001	0.001	0.0002%	13-0000339.001	Green	Harrison	0.0002%	0.0002%	0.0000%	28 Cramer Ave.	Uniontown	PA	15401	None.

Exhibit A

All Mineral Owners in the Proposed Una SHC HR Unit.

Tract Number	Lease ID Number (Optional)	Mineral Owner	Leased Yes or No	Decimal Interest in Tract	Surface Acres in Unit (Net)	Tract Participation in Unit (Net)	Tax Map Parcel ID	Township	County	Consenting Working Interest Percentage	Applicant Working Interest Percentage	Mercury Head, LLC Working Interest Percentage	Address	City	State	Zip	Changes
48b	UTC029770001	Maureen A. Murtha	Yes	0.001	0.001	0.0002%	13-0000339.001	Green	Harrison	0.0002%	0.0002%	0.0000%	449 E. Main St.	Uniontown	PA	15401	None.
48b	PENDING	Michael W. Kalbaugh	Yes	0.0002	0.0002	0.0001%	13-0000339.001	Green	Harrison	0.0001%	0.0001%	0.0000%	120 Thora Dr.	Jamestown	NC	27282	Updated Lease Status.
48b	UTC022994000	Muskingum University ATTN: Sue Hasseler	Yes	0.039	0.060	0.016%	13-0000339.001	Green	Harrison	0.016%	0.016%	0.0000%	P.O. Box 1837	New Concord	OH	43762	None.
48b	UTC033593001	Richard Davis	Yes	0.0002	0.0002	0.0001%	13-0000339.001	Green	Harrison	0.0001%	0.0001%	0.0000%	31011 Kingsway Park Ln.	Spring	TX	77381	None.
48b	UTC033146001	Robert D. Bishop	Yes	0.0005	0.001	0.0002%	13-0000339.001	Green	Harrison	0.0002%	0.0002%	0.0000%	83 Tweed Rd.	Papakowhai	Porirua 5024	New Zealand	None.
48b	UTC022994000	Robert Johnson	Yes	0.007	0.010	0.003%	13-0000339.001	Green	Harrison	0.003%	0.003%	0.0000%	14718 W. 70th St.	Shawnee	KS	66216	None.
48b	UTC022994000	Ronald Johnson	Yes	0.007	0.010	0.003%	13-0000339.001	Green	Harrison	0.003%	0.003%	0.0000%	15610 Spohn Rd.	Fredericktown	OH	43019	None.
48b	UTC029831001	Rose M. Wright	Yes	0.0002	0.0003	0.0001%	13-0000339.001	Green	Harrison	0.0001%	0.0001%	0.0000%	6321 Beverly Blvd. #7	Everett	WA	98203	None.
48b	UTC022994000	Samuel G. Boak	Yes	0.039	0.059	0.016%	13-0000339.001	Green	Harrison	0.016%	0.016%	0.0000%	6746 Langston Run	Canfield	OH	44406	None.
48b	UTC022994000	Sandra Jill Dodson	Yes	0.039	0.059	0.016%	13-0000339.001	Green	Harrison	0.016%	0.016%	0.0000%	3294 Devin Rd.	Grove City	OH	43123	None.
48b	UTC030371001	Sandra M. Sargent	Yes	0.0002	0.0003	0.0001%	13-0000339.001	Green	Harrison	0.0001%	0.0001%	0.0000%	P.O. Box 354	Marysville	WA	98270	None.
48b	UTC022994000	Sarah Johnson	Yes	0.039	0.059	0.016%	13-0000339.001	Green	Harrison	0.016%	0.016%	0.0000%	3747 Peachtree Rd. N.E., Apt. 607	Atlanta	GA	30319	None.
48b	UNLEASED	Estate of Steve Valdinger a.k.a. Steve L. Valdinger, Jr., deceased ATTN: Jerry L. Valdinger	No	0.001	0.001	0.0003%	13-0000339.001	Green	Harrison	0.0000%	0.0000%	0.0000%	36880 Gundy Ridge Rd.	Scio	OH	43988	None.
48b	UTC022994000	Stuart B. Porter	Yes	0.039	0.059	0.016%	13-0000339.001	Green	Harrison	0.016%	0.016%	0.0000%	3601 Cypress Gardens Rd., #2	Winter Haven	FL	33884	None.
48b	UTC029871001	Susan Hutzel	Yes	0.001	0.001	0.0002%	13-0000339.001	Green	Harrison	0.0002%	0.0002%	0.0000%	102 S. Mill St.	New Salem	PA	15468	None.
48b	UTC022994000	Unknown heirs and assigns of Theodore A. Zitko, deceased	Yes	0.039	0.059	0.016%	13-0000339.001	Green	Harrison	0.016%	0.016%	0.0000%	Unknown	Unknown	Unknown	Unknown	None.
48b	UTC034135001	Thomas Davis	Yes	0.0002	0.0002	0.0001%	13-0000339.001	Green	Harrison	0.0001%	0.0001%	0.0000%	7 Spicebush Ct.	Spring	TX	77381	None.
48b	UTC029629001	Thomas F. Murtha, Jr.	Yes	0.001	0.001	0.0002%	13-0000339.001	Green	Harrison	0.0002%	0.0002%	0.0000%	73 Redwood Ave.	Uniontown	PA	15401	None.
48b	UTC029070001	Thomas Pascoe	Yes	0.0001	0.0001	0.00004%	13-0000339.001	Green	Harrison	0.00004%	0.00004%	0.00000%	1102 Wilhelm Ave.	Pittsburgh	PA	15236	None.
48b	UNLEASED	Unknown heirs and assigns of Albert Leroy Shepler, deceased	No	0.003	0.005	0.001%	13-0000339.001	Green	Harrison	0.000%	0.000%	0.0000%	Unknown	Unknown	Unknown	Unknown	None.
48b	UNLEASED	Unknown heirs and assigns of Marie Elaine Porter, deceased	No	0.0002	0.0003	0.0001%	13-0000339.001	Green	Harrison	0.0000%	0.0000%	0.0000%	Unknown	Unknown	Unknown	Unknown	None.
48b	UNLEASED	Unknown heirs and assigns of William H. Boak, deceased	No	0.001	0.001	0.0003%	13-0000339.001	Green	Harrison	0.0000%	0.0000%	0.0000%	Unknown	Unknown	Unknown	Unknown	None.
48b	UNLEASED	Unknown heirs and assigns of William Shepler, deceased	No	0.001	0.001	0.0003%	13-0000339.001	Green	Harrison	0.0000%	0.0000%	0.0000%	Unknown	Unknown	Unknown	Unknown	None.
48b	UNLEASED	Unknown successors and assigns of James Chapel Cemetery	No	0.0003	0.001	0.0001%	13-0000339.001	Green	Harrison	0.0000%	0.0000%	0.0000%	Unknown	Unknown	Unknown	Unknown	None.
48b	UNLEASED	Unknown successors and assigns of James Chapel United Methodist Church	No	0.0003	0.001	0.0001%	13-0000339.001	Green	Harrison	0.0000%	0.0000%	0.0000%	Unknown	Unknown	Unknown	Unknown	None.
48b	UTC029057001	Voight Pascoe	Yes	0.0001	0.0001	0.00004%	13-0000339.001	Green	Harrison	0.00004%	0.00004%	0.00000%	17 Reedsdale Dr.	Clairton	PA	15025	None.
49	UNLEASED	Arnold Sargent	No	0.001	0.00001	0.000003%	13-0000069.001	Green	Harrison	0.0000000%	0.0000000%	0.0000000%	1513 Tamar Dr.	Petaluma	CA	94954	None.
49	PENDING	Barbara Moreland	Yes	0.001	0.00001	0.000002%	13-0000069.001	Green	Harrison	0.0000002%	0.0000002%	0.0000%	91405 Yeager Rd.	Dennison	OH	44621	None.
49	UTC033588001	Brenda Whiteman	Yes	0.0003	0.0000003	0.0000001%	13-0000069.001	Green	Harrison	0.0000001%	0.0000001%	0.0000000%	104 E. 2nd St.	Scio	OH	43988	None.
49	UTC022994000	Christine McGuire	Yes	0.007	0.00001	0.000002%	13-0000069.001	Green	Harrison	0.0000002%	0.0000002%	0.0000000%	10318 Big Canoe	Big Canoe	GA	30143	None.
49	UNLEASED	Unknown heirs and assigns of Colvin Pascoe, Jr., deceased	No	0.0001	0.0000001	0.00000002%	13-0000069.001	Green	Harrison	0.000000000%	0.000000000%	0.000000000%	Unknown	Unknown	Unknown	Unknown	None.
49	UTC022994000	Cynthia Johnson	Yes	0.007	0.00001	0.000002%	13-0000069.001	Green	Harrison	0.0000002%	0.0000002%	0.0000000%	152 Circle Dr.	Hartsville	TN	37074	None.
49	UNLEASED	David Pascoe	No	0.0001	0.0000001	0.00000002%	13-0000069.001	Green	Harrison	0.000000000%	0.000000000%	0.000000000%	2780 Valley Creek Rd.	Elizabethtown	KY	42701	None.
49	UNLEASED	Debra Pascoe	No	0.0001	0.0000001	0.00000002%	13-0000069.001	Green	Harrison	0.000000000%	0.000000000%	0.000000000%	310 N.W. Flanders St.	Portland	OR	97209	None.
49	UTC030640001	Denise L. Schindler	Yes	0.0002	0.0000002	0.0000001%	13-0000069.001	Green	Harrison	0.0000001%	0.0000001%	0.0000000%	4620 109th Ave. S.E.	Snohomish	WA	98290	None.
49	UNLEASED	Joyce Lavonne Kalbaugh	No	0.0005	0.0000005	0.0000001%	13-0000069.001	Green	Harrison	0.00000000%	0.00000000%	0.00000000%	13139 Carla Ave. N.W.	Uniontown	OH	44685	None.
49	UTC022994000	Eugene Bower	Yes	0.020	0.00002	0.00001%	13-0000069.001	Green	Harrison	0.00001%	0.00001%	0.00000%	116 S. Main St.	New Athens	OH	43981	None.
49	UTC022994000	Francine Johnson	Yes	0.007	0.00001	0.000002%	13-0000069.001	Green	Harrison	0.000002%	0.000002%	0.000000%	680 Greenwood Ave. N.E., Apt. 401	Atlanta	GA	30306	None.
49	UNLEASED	Gerald Shepler	No	0.001	0.000001	0.0000002%	13-0000069.001	Green	Harrison	0.00000000%	0.00000000%	0.00000000%	2464 Old Clarksville Pike	Ashland City	TN	37015	None.
49	PENDING	Harriet Evans	Yes	0.017	0.00002	0.000004%	13-0000069.001	Green	Harrison	0.000004%	0.000004%	0.0000%	5635 Outville Rd. S.W.	Pataskala	OH	43062	Updated Lease Status.
49	UTC033423001	Harry Davis	Yes	0.0002	0.0000002	0.00000004%	13-0000069.001	Green	Harrison	0.00000004%	0.00000004%	0.00000000%	42 Chapel Ave.	Merchantville	NJ	08109	None.
49	PENDING	Harry K. Kalbaugh	Yes	0.0002	0.0000002	0.00000004%	13-0000069.001	Green	Harrison	0.00000004%	0.00000004%	0.0000%	1626 Rygate Dr.	Reynoldsburg	OH	43068	Updated Lease Status.
49	UTC022994000	Ian Resources, LLC ATTN: Craig Croskey	Yes	0.054	0.0001	0.00001%	13-0000069.001	Green	Harrison	0.00001%	0.00001%	0.00000%	325 Oak Park Rd.	Cadiz	OH	43907	None.
49	UTC022994000	Gary Jamison	Yes	0.010	0.00001	0.000003%	13-0000069.001	Green	Harrison	0.000003%	0.000003%	0.000000%	110 Jones Ave.	Cadiz	OH	43907	None.
49	UTC022994000	Greg Jamison	Yes	0.010	0.00001	0.000003%	13-0000069.001	Green	Harrison	0.000003%	0.000003%	0.000000%	139 Reservoir Ln.	Cadiz	OH	43907	None.
49	UTC022994000	Michael Jamison a.k.a. David Michael Jamison	Yes	0.010	0.00001	0.000003%	13-0000069.001	Green	Harrison	0.000003%	0.000003%	0.000000%	9502 Lucida Ln.	Pensacola	FL	32514	Added Alias to Mineral Owner Name.
49	UTC022994000	Jacqueline A. Parker	Yes	0.010	0.00001	0.000003%	13-0000069.001	Green	Harrison	0.000003%	0.000003%	0.000000%	136 Spruce Dr.	Wheeling	WV	26003	None.
49	UTC029166001	James Larry Vota a.k.a. J. Larry Vota	Yes	0.002	0.00002	0.0000004%	13-0000069.001	Green	Harrison	0.0000004%	0.0000004%	0.00000000%	39 Colonial Dr.	McKeesport	PA	15137	None.
49	UTC022994000	James Morgan	Yes	0.020	0.00002	0.00001%	13-0000069.001	Green	Harrison	0.00001%	0.00001%	0.00000%	4403 Fairway Dr.	Stuebenville	OH	43953	None.
49	UTC033438001	Jane A. Varda	Yes	0.0005	0.0000005	0.0000001%	13-0000069.001	Green	Harrison	0.0000001%	0.0000001%	0.00000000%	421 Greentree Ln. N.E.	Ada	MI	49301	None.
49	UNLEASED	Janine Dodds	No	0.0003	0.0000003	0.0000001%	13-0000069.001	Green	Harrison	0.00000000%	0.00000000%	0.00000000%	83510 Baker Ridge Rd.	Cadiz	OH	43907	None.
49	UTC033380001	Jean L. Pritchard	Yes	0.0005	0.0000005	0.0000001%	13-0000069.001	Green	Harrison	0.0000001%	0.0000001%	0.00000000%	47533 Vistas Circle Dr. N.	Canton	MI	48188	None.
49	PENDING	Jennifer L. Bernay	Yes	0.0002	0.0000002	0.00000004%	13-0000069.001	Green	Harrison	0.00000004%	0.00000004%	0.00000000%	8113 Priestly Dr.	Reynoldsburg	OH	43068	Updated Lease Status.
49	UTC029636001	John Murtha	Yes	0.001	0.00001	0.0000001%	13-0000069.001	Green	Harrison	0.0000001%	0.0000001%	0.00000000%	424 Bella St.	Greensburg	PA	15601	None.
49	UTC022994000	John William Croskey & Anita M. Croskey, Trustees of the John William Croskey Revocable Trust U/A/D June 1, 2007	Yes	0.052	0.0001	0.00001%	13-0000069.001	Green	Harrison	0.00001%	0.00001%	0.00000%	17 Country Club Manor	Cadiz	OH	43907	None.
49	UNLEASED	Terri L. Chaney a.k.a. Terri L. Hocker, Successor Trustee of the Samuel Allen Chaney Family Trust	No	0.017	0.00002	0.000004%	13-0000069.001	Green	Harrison	0.000000%	0.000000%	0.000000%	204 S. Buckhorn Dr.	Bastrop	TX	78602	None.
49	UTC022994000	Kathleen A. Fisher	Yes	0.007	0.00001	0.000002%	13-0000069.001	Green	Harrison	0.000002%	0.000002%	0.000000%	25326 Twp. Rd. 192	Coshocton	OH	43812	None.
49	UTC030571001	Kelly M. Sargent-Macula a.k.a. Kelly M. Macula	Yes	0.001	0.000001	0.0000003%	13-0000069.001	Green	Harrison	0.0000003%	0.0000003%	0.00000000%	1901 Merrill Creek Pkwy. Apt. D201	Everett	WA	98203	None.

Exhibit A
All Mineral Owners in the Proposed Una SHC HR Unit.

Tract Number	Lease ID Number (Optional)	Mineral Owner	Leased Yes or No	Decimal Interest in Tract	Surface Acres in Unit (Net)	Tract Participation in Unit (Net)	Tax Map Parcel ID	Township	County	Consenting Working Interest Percentage	Applicant Working Interest Percentage	Mercury Head, LLC Working Interest Percentage	Address	City	State	Zip	Changes
49	UTC02990001	Kevin Murtha	Yes	0.001	0.00001	0.000001%	13-000069.001	Green	Harrison	0.000001%	0.000001%	0.000000%	1215 Walnut Hill Rd.	Smithfield	PA	15478	None.
49	UTC033149001	Linda M. Coburn	Yes	0.035	0.00003	0.00001%	13-000069.001	Green	Harrison	0.00001%	0.00001%	0.00000%	7480 Cortina Ave.	Atascadero	CA	93422	None.
49	UTC030142001	Lisa A. Newell	Yes	0.0002	0.000002	0.0000001%	13-000069.001	Green	Harrison	0.0000001%	0.0000001%	0.000000%	17220 428th Pl. S.E.	North Bend	WA	98045	None.
49	UTC022994000	Lorna Bower	Yes	0.020	0.00002	0.00001%	13-000069.001	Green	Harrison	0.00001%	0.00001%	0.00000%	116 S. Main St.	New Athens	OH	43981	None.
49	UTC022994000	Margaret Ann Turner	Yes	0.039	0.00004	0.00001%	13-000069.001	Green	Harrison	0.00001%	0.00001%	0.00000%	606 E. Market St.	Cadiz	OH	43907	None.
49	UTC029839001	Marjory D. Nickens a.k.a. Marjorie D. Nickens	Yes	0.001	0.00001	0.0000001%	13-000069.001	Green	Harrison	0.0000001%	0.0000001%	0.000000%	P.O. Box 2199	Gonzales	LA	70707	None.
49	UTC022994000	Martha Beard	Yes	0.039	0.00004	0.00001%	13-000069.001	Green	Harrison	0.00001%	0.00001%	0.00000%	1331 Noble Heron Way	Naples	FL	34105	None.
49	UTC034826001	Mary Ann Burns	Yes	0.001	0.000001	0.00000002%	13-000069.001	Green	Harrison	0.00000002%	0.00000002%	0.0000000%	9 Penn Ave., Apt. 305	Greenville	PA	16125	None.
49	UTC022994000	Mary Louise Morgan	Yes	0.020	0.00002	0.00001%	13-000069.001	Green	Harrison	0.00001%	0.00001%	0.00000%	4403 Fairway Dr.	Steubenville	OH	43953	None.
49	UTC029816001	Mary P. Murtha	Yes	0.001	0.00001	0.0000001%	13-000069.001	Green	Harrison	0.0000001%	0.0000001%	0.000000%	28 Cramer Ave.	Uniontown	PA	15401	None.
49	UTC029770001	Maureen A. Murtha	Yes	0.001	0.00001	0.0000001%	13-000069.001	Green	Harrison	0.0000001%	0.0000001%	0.000000%	449 E. Main St.	Uniontown	PA	15401	None.
49	PENDING	Michael W. Kalbaugh	Yes	0.0002	0.000002	0.00000004%	13-000069.001	Green	Harrison	0.00000004%	0.00000004%	0.000%	120 Thora Dr.	Jamestown	NC	27282	Updated Lease Status.
49	UTC022994000	Muskingum University ATTN: Sue Hasseler	Yes	0.039	0.00004	0.00001%	13-000069.001	Green	Harrison	0.00001%	0.00001%	0.00000%	P.O. Box 1837	New Concord	OH	43762	None.
49	PENDING	Phillip B. Dodd & Julie R. Bologna, husband & wife	Yes	0.333	0.0003	0.0001%	13-000069.001	Green	Harrison	0.0001%	0.0001%	0.000%	919 Talbot St.	Keller	TX	76248	Updated Lease Status.
49	UTC033593001	Richard Davis	Yes	0.0002	0.000002	0.00000004%	13-000069.001	Green	Harrison	0.00000004%	0.00000004%	0.0000000%	31011 Kingsway Park Ln.	Spring	TX	77381	None.
49	UTC033146001	Robert D. Bishop	Yes	0.0005	0.000005	0.0000001%	13-000069.001	Green	Harrison	0.0000001%	0.0000001%	0.000000%	83 Tweed Rd.	Papakowhai	Porirua 5024	New Zealand	None.
49	UTC022994000	Robert Johnson	Yes	0.007	0.00001	0.000002%	13-000069.001	Green	Harrison	0.000002%	0.000002%	0.00000%	14718 W. 70th St.	Shawnee	KS	66216	None.
49	UTC022994000	Ronald Johnson	Yes	0.007	0.00001	0.000002%	13-000069.001	Green	Harrison	0.000002%	0.000002%	0.00000%	15610 Spohn Rd.	Fredericktown	OH	43019	None.
49	UTC029831001	Rose M. Wright	Yes	0.0002	0.000002	0.0000001%	13-000069.001	Green	Harrison	0.0000001%	0.0000001%	0.000000%	6321 Beverly Blvd. #7	Everett	WA	98203	None.
49	UTC022994000	Samuel G. Boak	Yes	0.039	0.00004	0.00001%	13-000069.001	Green	Harrison	0.00001%	0.00001%	0.00000%	6746 Langston Run	Canfield	OH	44406	None.
49	UTC022994000	Sandra Jill Dodson	Yes	0.039	0.00004	0.00001%	13-000069.001	Green	Harrison	0.00001%	0.00001%	0.00000%	3294 Devin Rd.	Grove City	OH	43123	None.
49	UTC030371001	Sandra M. Sargent	Yes	0.0002	0.000002	0.0000001%	13-000069.001	Green	Harrison	0.0000001%	0.0000001%	0.000000%	P.O. Box 354	Marysville	WA	98270	None.
49	UTC022994000	Sarah Johnson	Yes	0.039	0.00004	0.00001%	13-000069.001	Green	Harrison	0.00001%	0.00001%	0.00000%	3747 Peachtree Rd. N.E., Apt. 607	Atlanta	GA	30319	None.
49	UNLEASED	Estate of Steve Valdinger a.k.a. Steve L. Valdinger, Jr., deceased ATTN: Jerry L. Valdinger	No	0.001	0.00001	0.0000002%	13-000069.001	Green	Harrison	0.0000000%	0.0000000%	0.000000%	36880 Gundy Ridge Rd.	Scio	OH	43988	None.
49	UTC022994000	Stuart B. Porter	Yes	0.039	0.00004	0.00001%	13-000069.001	Green	Harrison	0.00001%	0.00001%	0.00000%	3601 Cypress Gardens Rd., #2	Winter Haven	FL	33884	None.
49	UTC029871001	Susan Hutzel	Yes	0.001	0.00001	0.0000001%	13-000069.001	Green	Harrison	0.0000001%	0.0000001%	0.000000%	102 S. Mill St.	New Salem	PA	15468	None.
49	UTC022994000	Unknown heirs and assigns of Theodore A. Zitko, deceased	Yes	0.039	0.00004	0.00001%	13-000069.001	Green	Harrison	0.00001%	0.00001%	0.00000%	Unknown	Unknown	Unknown	Unknown	None.
49	UTC034135001	Thomas Davis	Yes	0.0002	0.000002	0.00000004%	13-000069.001	Green	Harrison	0.00000004%	0.00000004%	0.0000000%	7 Spicebush Ct.	Spring	TX	77381	None.
49	UTC029629001	Thomas F. Murtha, Jr.	Yes	0.001	0.00001	0.0000001%	13-000069.001	Green	Harrison	0.0000001%	0.0000001%	0.000000%	73 Redwood Ave.	Uniontown	PA	15401	None.
49	UTC029070001	Thomas Pascoe	Yes	0.0001	0.000001	0.00000002%	13-000069.001	Green	Harrison	0.00000002%	0.00000002%	0.0000000%	1102 Wilhelm Ave.	Pittsburgh	PA	15236	None.
49	UNLEASED	Unknown heirs and assigns of Albert Leroy Shepler, deceased	No	0.003	0.00003	0.000001%	13-000069.001	Green	Harrison	0.000000%	0.000000%	0.000000%	Unknown	Unknown	Unknown	Unknown	None.
49	UNLEASED	Unknown heirs and assigns of Marie Elaine Porter, deceased	No	0.0002	0.000002	0.0000001%	13-000069.001	Green	Harrison	0.0000000%	0.0000000%	0.000000%	Unknown	Unknown	Unknown	Unknown	None.
49	UNLEASED	Unknown heirs and assigns of William H. Boak, deceased	No	0.001	0.00001	0.0000002%	13-000069.001	Green	Harrison	0.000000%	0.000000%	0.000000%	Unknown	Unknown	Unknown	Unknown	None.
49	UNLEASED	Unknown heirs and assigns of William Shepler, deceased	No	0.001	0.00001	0.0000002%	13-000069.001	Green	Harrison	0.000000%	0.000000%	0.000000%	Unknown	Unknown	Unknown	Unknown	None.
49	UNLEASED	Unknown successors and assigns of James Chapel Cemetery	No	0.0003	0.000003	0.0000001%	13-000069.001	Green	Harrison	0.0000000%	0.0000000%	0.000000%	Unknown	Unknown	Unknown	Unknown	None.
49	UNLEASED	Unknown successors and assigns of James Chapel United Methodist Church	No	0.0003	0.000003	0.0000001%	13-000069.001	Green	Harrison	0.0000000%	0.0000000%	0.000000%	Unknown	Unknown	Unknown	Unknown	None.
49	UTC029057001	Voight Pascoe	Yes	0.0001	0.000001	0.00000002%	13-000069.001	Green	Harrison	0.00000002%	0.00000002%	0.0000000%	17 Reedsdale Dr.	Clairton	PA	15025	None.
50	UNLEASED	Arnold Sargent	No	0.001	0.003	0.001%	13-000069.000	Green	Harrison	0.000%	0.000%	0.000%	1513 Tamar Dr.	Petaluma	CA	94954	None.
50	PENDING	Barbara Moreland	Yes	0.001	0.002	0.0004%	13-000069.000	Green	Harrison	0.0004%	0.0004%	0.000%	91405 Yeager Rd.	Dennison	OH	44621	None.
50	UTC033588001	Brenda Whiteman	Yes	0.0003	0.001	0.0002%	13-000069.000	Green	Harrison	0.0002%	0.0002%	0.0000%	104 E. 2nd St.	Scio	OH	43988	None.
50	UTC022994000	Christine McGuire	Yes	0.007	0.016	0.004%	13-000069.000	Green	Harrison	0.004%	0.004%	0.000%	10318 Big Canoe	Big Canoe	GA	30143	None.
50	UNLEASED	Unknown heirs and assigns of Colvin Pascoe, Jr., deceased	No	0.0001	0.0002	0.0001%	13-000069.000	Green	Harrison	0.0000%	0.0000%	0.0000%	Unknown	Unknown	Unknown	Unknown	None.
50	UTC022994000	Cynthia Johnson	Yes	0.007	0.016	0.004%	13-000069.000	Green	Harrison	0.004%	0.004%	0.000%	152 Circle Dr.	Hartsville	TN	37074	None.
50	UNLEASED	David Pascoe	No	0.0001	0.0002	0.0001%	13-000069.000	Green	Harrison	0.0000%	0.0000%	0.0000%	2780 Valley Creek Rd.	Elizabethtown	KY	42701	None.
50	UNLEASED	Debra Pascoe	No	0.0001	0.0002	0.0001%	13-000069.000	Green	Harrison	0.0000%	0.0000%	0.0000%	310 N.W. Flanders St.	Portland	OR	97209	None.
50	UTC030640001	Denise L. Schindler	Yes	0.0002	0.001	0.0001%	13-000069.000	Green	Harrison	0.0001%	0.0001%	0.0000%	4620 109th Ave. S.E.	Snohomish	WA	98290	None.
50	UNLEASED	Joyce Lavonne Kalbaugh	No	0.0005	0.001	0.0003%	13-000069.000	Green	Harrison	0.0000%	0.0000%	0.0000%	13139 Carla Ave. N.W.	Uniontown	OH	44685	None.
50	UTC022994000	Eugene Bower	Yes	0.020	0.048	0.013%	13-000069.000	Green	Harrison	0.013%	0.013%	0.000%	116 S. Main St.	New Athens	OH	43981	None.
50	UTC022994000	Francine Johnson	Yes	0.007	0.016	0.004%	13-000069.000	Green	Harrison	0.004%	0.004%	0.000%	680 Greenwood Ave. N.E., Apt. 401	Atlanta	GA	30306	None.
50	UNLEASED	Gerald Shepler	No	0.001	0.002	0.0004%	13-000069.000	Green	Harrison	0.0000%	0.0000%	0.0000%	2464 Old Clarksville Pike	Ashland City	TN	37015	None.
50	PENDING	Harriet Evans	Yes	0.017	0.042	0.011%	13-000069.000	Green	Harrison	0.011%	0.011%	0.000%	5635 Outville Rd. S.W.	Pataskala	OH	43062	Updated Lease Status.
50	UTC033423001	Harry Davis	Yes	0.0002	0.0004	0.0001%	13-000069.000	Green	Harrison	0.0001%	0.0001%	0.0000%	42 Chapel Ave.	Merchantville	NJ	08109	None.
50	PENDING	Harry K. Kalbaugh	Yes	0.0002	0.0004	0.0001%	13-000069.000	Green	Harrison	0.0001%	0.0001%	0.000%	1626 Rygate Dr.	Reynoldsburg	OH	43068	Updated Lease Status.
50	UTC022994000	Ian Resources, LLC ATTN: Craig Croskey	Yes	0.054	0.132	0.035%	13-000069.000	Green	Harrison	0.035%	0.035%	0.000%	325 Oak Park Rd.	Cadiz	OH	43907	None.
50	UTC022994000	Gary Jamison	Yes	0.010	0.024	0.006%	13-000069.000	Green	Harrison	0.006%	0.006%	0.000%	110 Jones Ave.	Cadiz	OH	43907	None.
50	UTC022994000	Greg Jamison	Yes	0.010	0.024	0.006%	13-000069.000	Green	Harrison	0.006%	0.006%	0.000%	139 Reservoir Ln.	Cadiz	OH	43907	None.
50	UTC022994000	Michael Jamison a.k.a. David Michael Jamison	Yes	0.010	0.024	0.006%	13-000069.000	Green	Harrison	0.006%	0.006%	0.000%	9502 Lucida Ln.	Pensacola	FL	32514	Added Alias to Mineral Owner Name.
50	UTC022994000	Jacqueline A. Parker	Yes	0.010	0.024	0.006%	13-000069.000	Green	Harrison	0.006%	0.006%	0.000%	136 Spruce Dr.	Wheeling	WV	26003	None.
50	UTC029166001	James Larry Vota a.k.a. J. Larry Vota	Yes	0.002	0.004	0.001%	13-000069.000	Green	Harrison	0.001%	0.001%	0.000%	39 Colonial Dr.	McKeesport	PA	15137	None.
50	UTC022994000	James Morgan	Yes	0.020	0.048	0.013%	13-000069.000	Green	Harrison	0.013%	0.013%	0.000%	4403 Fairway Dr.	Steubenville	OH	43953	None.

Exhibit A

All Mineral Owners in the Proposed Una SHC HR Unit.

Tract Number	Lease ID Number (Optional)	Mineral Owner	Leased Yes or No	Decimal Interest in Tract	Surface Acres in Unit (Net)	Tract Participation in Unit (Net)	Tax Map Parcel ID	Township	County	Consenting Working Interest Percentage	Applicant Working Interest Percentage	Mercury Head, LLC Working Interest Percentage	Address	City	State	Zip	Changes
50	UTC033438001	Jane A. Varda	Yes	0.0005	0.001	0.0003%	13-0000069.000	Green	Harrison	0.0003%	0.0003%	0.0000%	421 Greentree Ln. N.E.	Ada	MI	49301	None.
50	UNLEASED	Janine Dodds	No	0.0003	0.001	0.0002%	13-0000069.000	Green	Harrison	0.0000%	0.0000%	0.0000%	83510 Baker Ridge Rd.	Cadiz	OH	43907	None.
50	UTC033380001	Jean L. Pritchard	Yes	0.0005	0.001	0.0003%	13-0000069.000	Green	Harrison	0.0003%	0.0003%	0.0000%	47533 Vistas Circle Dr. N.	Canton	MI	48188	None.
50	PENDING	Jennifer L. Bernay	Yes	0.0002	0.0004	0.0001%	13-0000069.000	Green	Harrison	0.0001%	0.0001%	0.0000%	8113 Priestly Dr.	Reynoldsburg	OH	43068	Updated Lease Status.
50	UTC029636001	John Murtha	Yes	0.001	0.001	0.0004%	13-0000069.000	Green	Harrison	0.0004%	0.0004%	0.0000%	424 Bella St.	Greensburg	PA	15601	None.
50	PENDING	John Rainone & Nancy Rainone, husband & wife	Yes	0.167	0.408	0.107%	13-0000069.000	Green	Harrison	0.107%	0.107%	0.000%	5490 Indian Wells Dr.	Medina	OH	44256	None.
50	UTC022994000	John William Croskey & Anita M. Croskey, Trustees of the John William Croskey Revocable Trust U/A/D June 1, 2007	Yes	0.052	0.128	0.034%	13-0000069.000	Green	Harrison	0.034%	0.034%	0.000%	17 Country Club Manor	Cadiz	OH	43907	None.
50	UNLEASED	Terri L. Chaney a.k.a. Terri L. Hoeker, Successor Trustee of the Samuel Allen Chaney Family Trust	No	0.017	0.042	0.011%	13-0000069.000	Green	Harrison	0.000%	0.000%	0.000%	204 S. Buckhorn Dr.	Bastrop	TX	78602	None.
50	UTC022994000	Kathleen A. Fisher	Yes	0.007	0.016	0.004%	13-0000069.000	Green	Harrison	0.004%	0.004%	0.000%	25326 Twp. Rd. 192	Coshocton	OH	43812	None.
50	UTC030571001	Kelly M. Sargent-Macula a.k.a. Kelly M. Macula	Yes	0.001	0.003	0.001%	13-0000069.000	Green	Harrison	0.001%	0.001%	0.000%	1901 Merrill Creek Pkwy., Apt. D201	Everett	WA	98203	None.
50	UTC029900001	Kevin Murtha	Yes	0.001	0.001	0.0004%	13-0000069.000	Green	Harrison	0.0004%	0.0004%	0.0000%	1215 Walnut Hill Rd.	Smithfield	PA	15478	None.
50	UTC033149001	Linda M. Coburn	Yes	0.035	0.085	0.022%	13-0000069.000	Green	Harrison	0.022%	0.022%	0.000%	7480 Cortina Ave.	Atascadero	CA	93422	None.
50	UTC030142001	Lisa A. Newell	Yes	0.0002	0.001	0.0001%	13-0000069.000	Green	Harrison	0.0001%	0.0001%	0.0000%	17220 428th Pl. S.E.	North Bend	WA	98045	None.
50	UTC022994000	Lorna Bower	Yes	0.020	0.048	0.013%	13-0000069.000	Green	Harrison	0.013%	0.013%	0.000%	116 S. Main St.	New Athens	OH	43981	None.
50	UTC022994000	Margaret Ann Turner	Yes	0.039	0.096	0.025%	13-0000069.000	Green	Harrison	0.025%	0.025%	0.000%	606 E. Market St.	Cadiz	OH	43907	None.
50	UTC029839001	Marjory D. Nickens a.k.a. Marjorie D. Nickens	Yes	0.001	0.001	0.0004%	13-0000069.000	Green	Harrison	0.0004%	0.0004%	0.0000%	P.O. Box 2199	Gonzales	LA	70707	None.
50	UTC022994000	Martha Beard	Yes	0.039	0.096	0.025%	13-0000069.000	Green	Harrison	0.025%	0.025%	0.000%	1331 Noble Heron Way	Naples	FL	34105	None.
50	UTC034826001	Mary Ann Burns	Yes	0.0001	0.0002	0.0001%	13-0000069.000	Green	Harrison	0.0001%	0.0001%	0.0000%	9 Penn Ave., Apt. 305	Greenville	PA	16125	None.
50	UTC022994000	Mary Louise Morgan	Yes	0.020	0.048	0.013%	13-0000069.000	Green	Harrison	0.013%	0.013%	0.000%	4403 Fairway Dr.	Steubenville	OH	43953	None.
50	UTC029816001	Mary P. Murtha	Yes	0.001	0.001	0.0004%	13-0000069.000	Green	Harrison	0.0004%	0.0004%	0.0000%	28 Cramer Ave.	Uniontown	PA	15401	None.
50	UTC029770001	Maureen A. Murtha	Yes	0.001	0.001	0.0004%	13-0000069.000	Green	Harrison	0.0004%	0.0004%	0.0000%	449 E. Main St.	Uniontown	PA	15401	None.
50	PENDING	Michael Sheppard & Kerry Sheppard, husband & wife	Yes	0.167	0.408	0.107%	13-0000069.000	Green	Harrison	0.107%	0.107%	0.000%	20110 Bradgate Ln.	Strongsville	OH	44149	Updated Lease Status.
50	PENDING	Michael W. Kalbaugh	Yes	0.0002	0.0004	0.0001%	13-0000069.000	Green	Harrison	0.0001%	0.0001%	0.000%	120 Thora Dr.	Jamestown	NC	27282	Updated Lease Status.
50	UTC022994000	Muskingum University ATTN: Sue Hasseler	Yes	0.039	0.096	0.025%	13-0000069.000	Green	Harrison	0.025%	0.025%	0.000%	P.O. Box 1837	New Concord	OH	43762	None.
50	UTC033593001	Richard Davis	Yes	0.0002	0.0004	0.0001%	13-0000069.000	Green	Harrison	0.0001%	0.0001%	0.0000%	31011 Kingsway Park Ln.	Spring	TX	77381	None.
50	UTC033146001	Robert D. Bishop	Yes	0.0005	0.001	0.0003%	13-0000069.000	Green	Harrison	0.0003%	0.0003%	0.0000%	83 Tweed Rd.	Papakowhai	Porirua 5024	New Zealand	None.
50	UTC022994000	Robert Johnson	Yes	0.007	0.016	0.004%	13-0000069.000	Green	Harrison	0.004%	0.004%	0.000%	14718 W. 70th St.	Shawnee	KS	66216	None.
50	UTC022994000	Ronald Johnson	Yes	0.007	0.016	0.004%	13-0000069.000	Green	Harrison	0.004%	0.004%	0.000%	15610 Spohn Rd.	Fredericktown	OH	43019	None.
50	UTC029831001	Rose M. Wright	Yes	0.0002	0.001	0.0001%	13-0000069.000	Green	Harrison	0.0001%	0.0001%	0.0000%	6321 Beverly Blvd. #7	Everett	WA	98203	None.
50	UTC022994000	Samuel G. Boak	Yes	0.039	0.096	0.025%	13-0000069.000	Green	Harrison	0.025%	0.025%	0.000%	6746 Langston Run	Canfield	OH	44406	None.
50	UTC022994000	Sandra Jill Dodson	Yes	0.039	0.096	0.025%	13-0000069.000	Green	Harrison	0.025%	0.025%	0.000%	3294 Devin Rd.	Grove City	OH	43123	None.
50	UTC030371001	Sandra M. Sargent	Yes	0.0002	0.001	0.0001%	13-0000069.000	Green	Harrison	0.0001%	0.0001%	0.0000%	P.O. Box 354	Marysville	WA	98270	None.
50	UTC022994000	Sarah Johnson	Yes	0.039	0.096	0.025%	13-0000069.000	Green	Harrison	0.025%	0.025%	0.000%	3747 Peachtree Rd. N.E., Apt. 607	Atlanta	GA	30319	None.
50	UNLEASED	Estate of Steve Valdinger a.k.a. Steve L. Valdinger, Jr., deceased ATTN: Jerry L. Valdinger	No	0.001	0.002	0.0004%	13-0000069.000	Green	Harrison	0.0000%	0.0000%	0.0000%	36880 Gundy Ridge Rd.	Scio	OH	43988	None.
50	UTC022994000	Stuart B. Porter	Yes	0.039	0.096	0.025%	13-0000069.000	Green	Harrison	0.025%	0.025%	0.000%	3601 Cypress Gardens Rd., #2	Winter Haven	FL	33884	None.
50	UTC029871001	Susan Hutzler	Yes	0.001	0.001	0.0004%	13-0000069.000	Green	Harrison	0.0004%	0.0004%	0.0000%	102 S. Mill St.	New Salem	PA	15468	None.
50	UTC022994000	Unknown heirs and assigns of Theodore A. Zitko, deceased	Yes	0.039	0.096	0.025%	13-0000069.000	Green	Harrison	0.025%	0.025%	0.000%	Unknown	Unknown	Unknown	Unknown	None.
50	UTC034135001	Thomas Davis	Yes	0.0002	0.0004	0.0001%	13-0000069.000	Green	Harrison	0.0001%	0.0001%	0.0000%	7 Spicebush Ct.	Spring	TX	77381	None.
50	UTC029629001	Thomas F. Murtha, Jr.	Yes	0.001	0.001	0.0004%	13-0000069.000	Green	Harrison	0.0004%	0.0004%	0.0000%	73 Redwood Ave.	Uniontown	PA	15401	None.
50	UTC029070001	Thomas Pascoe	Yes	0.0001	0.0002	0.0001%	13-0000069.000	Green	Harrison	0.0001%	0.0001%	0.0000%	1102 Wilhelm Ave.	Pittsburgh	PA	15236	None.
50	UNLEASED	Unknown heirs and assigns of Albert Leroy Shepler, deceased	No	0.003	0.008	0.002%	13-0000069.000	Green	Harrison	0.000%	0.000%	0.000%	Unknown	Unknown	Unknown	Unknown	None.
50	UNLEASED	Unknown heirs and assigns of Marie Elaine Porter, deceased	No	0.0002	0.001	0.0001%	13-0000069.000	Green	Harrison	0.0000%	0.0000%	0.0000%	Unknown	Unknown	Unknown	Unknown	None.
50	UNLEASED	Unknown heirs and assigns of William H. Boak, deceased	No	0.001	0.002	0.0004%	13-0000069.000	Green	Harrison	0.0000%	0.0000%	0.0000%	Unknown	Unknown	Unknown	Unknown	None.
50	UNLEASED	Unknown heirs and assigns of William Shepler, deceased	No	0.001	0.002	0.0004%	13-0000069.000	Green	Harrison	0.0000%	0.0000%	0.0000%	Unknown	Unknown	Unknown	Unknown	None.
50	UNLEASED	Unknown successors and assigns of James Chapel Cemetery	No	0.0003	0.001	0.0002%	13-0000069.000	Green	Harrison	0.0000%	0.0000%	0.0000%	Unknown	Unknown	Unknown	Unknown	None.
50	UNLEASED	Unknown successors and assigns of James Chapel United Methodist Church	No	0.0003	0.001	0.0002%	13-0000069.000	Green	Harrison	0.0000%	0.0000%	0.0000%	Unknown	Unknown	Unknown	Unknown	None.
50	UTC029057001	Voight Pascoe	Yes	0.0001	0.0002	0.0001%	13-0000069.000	Green	Harrison	0.0001%	0.0001%	0.0000%	17 Reedsdale Dr.	Clairton	PA	15025	None.
51	UNLEASED	Arnold Sargent	No	0.001	0.008	0.002%	13-0001045.001	Green	Harrison	0.000%	0.000%	0.000%	1513 Tamar Dr.	Petaluma	CA	94954	None.
51	UTC036048000	Ascent Utica Minerals, LLC ATTN: Mike McLaughlin	Yes	0.333	2.455	0.644%	13-0001045.001	Green	Harrison	0.644%	0.644%	0.000%	3501 N.W. 63rd St.	Oklahoma City	OK	73116	Added Lease ID Number.
51	PENDING	Barbara Moreland	Yes	0.001	0.005	0.001%	13-0001045.001	Green	Harrison	0.001%	0.001%	0.000%	91405 Yeager Rd.	Dennison	OH	44621	None.
51	UTC033588001	Brenda Whiteman	Yes	0.0003	0.002	0.001%	13-0001045.001	Green	Harrison	0.001%	0.001%	0.000%	104 E. 2nd St.	Scio	OH	43988	None.
51	UTC022994000	Christine McGuire	Yes	0.007	0.048	0.013%	13-0001045.001	Green	Harrison	0.013%	0.013%	0.000%	10318 Big Canoe	Big Canoe	GA	30143	None.
51	UNLEASED	Unknown heirs and assigns of Colvin Pascoe, Jr., deceased	No	0.0001	0.001	0.0002%	13-0001045.001	Green	Harrison	0.0000%	0.0000%	0.0000%	Unknown	Unknown	Unknown	Unknown	None.
51	UTC022994000	Cynthia Johnson	Yes	0.007	0.048	0.013%	13-0001045.001	Green	Harrison	0.013%	0.013%	0.000%	152 Circle Dr.	Hartsville	TN	37074	None.
51	UNLEASED	David Pascoe	No	0.0001	0.001	0.0002%	13-0001045.001	Green	Harrison	0.0000%	0.0000%	0.0000%	2780 Valley Creek Rd.	Elizabethtown	KY	42701	None.
51	UNLEASED	Debra Pascoe	No	0.0001	0.001	0.0002%	13-0001045.001	Green	Harrison	0.0000%	0.0000%	0.0000%	310 N.W. Flanders St.	Portland	OR	97209	None.
51	UTC030640001	Denise L. Schindler	Yes	0.0002	0.002	0.0004%	13-0001045.001	Green	Harrison	0.0004%	0.0004%	0.0000%	4620 109th Ave. S.E.	Snohomish	WA	98290	None.
51	UNLEASED	Joyce Lavonne Kalbaugh	No	0.0005	0.003	0.001%	13-0001045.001	Green	Harrison	0.000%	0.000%	0.000%	13139 Carla Ave. N.W.	Uniontown	OH	44685	None.

Exhibit A

All Mineral Owners in the Proposed Una SHC HR Unit.

Tract Number	Lease ID Number (Optional)	Mineral Owner	Leased Yes or No	Decimal Interest in Tract	Surface Acres in Unit (Net)	Tract Participation in Unit (Net)	Tax Map Parcel ID	Township	County	Consenting Working Interest Percentage	Applicant Working Interest Percentage	Mercury Head, LLC Working Interest Percentage	Address	City	State	Zip	Changes
51	UTC022994000	Eugene Bower	Yes	0.020	0.145	0.038%	13-0001045.001	Green	Harrison	0.038%	0.038%	0.000%	116 S. Main St.	New Athens	OH	43981	None.
51	UTC022994000	Francine Johnson	Yes	0.007	0.048	0.013%	13-0001045.001	Green	Harrison	0.013%	0.013%	0.000%	680 Greenwood Ave. N.E., Apt. 401	Atlanta	GA	30306	None.
51	UNLEASED	Gerald Shepler	No	0.001	0.005	0.001%	13-0001045.001	Green	Harrison	0.000%	0.000%	0.000%	2464 Old Clarksville Pike	Ashland City	TN	37015	None.
51	PENDING	Harriet Evans	Yes	0.017	0.126	0.033%	13-0001045.001	Green	Harrison	0.033%	0.033%	0.000%	5635 Outville Rd. S.W.	Pataskala	OH	43062	Updated Lease Status.
51	UTC033423001	Harry Davis	Yes	0.0002	0.001	0.0003%	13-0001045.001	Green	Harrison	0.0003%	0.0003%	0.0000%	42 Chapel Ave.	Merchantville	NJ	08109	None.
51	PENDING	Harry K. Kalbaugh	Yes	0.0002	0.001	0.0003%	13-0001045.001	Green	Harrison	0.0003%	0.0003%	0.000%	1626 Rygate Dr.	Reynoldsburg	OH	43068	Updated Lease Status.
51	UTC022994000	Ian Resources, LLC ATTN: Craig Croskey	Yes	0.054	0.398	0.104%	13-0001045.001	Green	Harrison	0.104%	0.104%	0.000%	325 Oak Park Rd.	Cadiz	OH	43907	None.
51	UTC022994000	Gary Jamison	Yes	0.010	0.072	0.019%	13-0001045.001	Green	Harrison	0.019%	0.019%	0.000%	110 Jones Ave.	Cadiz	OH	43907	None.
51	UTC022994000	Greg Jamison	Yes	0.010	0.072	0.019%	13-0001045.001	Green	Harrison	0.019%	0.019%	0.000%	139 Reservoir Ln.	Cadiz	OH	43907	None.
51	UTC022994000	Michael Jamison a.k.a. David Michael Jamison	Yes	0.010	0.072	0.019%	13-0001045.001	Green	Harrison	0.019%	0.019%	0.000%	9502 Lucida Ln.	Pensacola	FL	32514	Added Alias to Mineral Owner Name.
51	UTC022994000	Jacqueline A. Parker	Yes	0.010	0.072	0.019%	13-0001045.001	Green	Harrison	0.019%	0.019%	0.000%	136 Spruce Dr.	Wheeling	WV	26003	None.
51	UTC029166001	James Larry Vota a.k.a. J. Larry Vota	Yes	0.002	0.011	0.003%	13-0001045.001	Green	Harrison	0.003%	0.003%	0.000%	39 Colonial Dr.	McKeesport	PA	15137	None.
51	UTC022994000	James Morgan	Yes	0.020	0.145	0.038%	13-0001045.001	Green	Harrison	0.038%	0.038%	0.000%	4403 Fairway Dr.	Steubenville	OH	43953	None.
51	UTC033438001	Jane A. Varda	Yes	0.0005	0.003	0.001%	13-0001045.001	Green	Harrison	0.001%	0.001%	0.000%	421 Greentree Ln. N.E.	Ada	MI	49301	None.
51	UNLEASED	Janine Dodds	No	0.0003	0.002	0.000%	13-0001045.001	Green	Harrison	0.000%	0.000%	0.000%	83510 Baker Ridge Rd.	Cadiz	OH	43907	None.
51	UTC033380001	Jean L. Pritchard	Yes	0.0005	0.003	0.001%	13-0001045.001	Green	Harrison	0.001%	0.001%	0.000%	47533 Vistas Circle Dr. N.	Canton	MI	48188	None.
51	PENDING	Jennifer L. Bernay	Yes	0.0002	0.001	0.0003%	13-0001045.001	Green	Harrison	0.0003%	0.0003%	0.000%	8113 Priestly Dr.	Reynoldsburg	OH	43068	Updated Lease Status.
51	UTC029636001	John Murtha	Yes	0.001	0.004	0.001%	13-0001045.001	Green	Harrison	0.001%	0.001%	0.000%	424 Bella St.	Greensburg	PA	15601	None.
51	UTC022994000	John William Croskey & Anita M. Croskey, Trustees of the John William Croskey Revocable Trust U/A/D June 1, 2007	Yes	0.052	0.385	0.101%	13-0001045.001	Green	Harrison	0.101%	0.101%	0.000%	17 Country Club Manor	Cadiz	OH	43907	None.
51	UNLEASED	Terri L. Chaney a.k.a. Terri L. Hocker, Successor Trustee of the Samuel Allen Chaney Family Trust	No	0.017	0.126	0.033%	13-0001045.001	Green	Harrison	0.000%	0.000%	0.000%	204 S. Buckhorn Dr.	Bastrop	TX	78602	None.
51	UTC022994000	Kathleen A. Fisher	Yes	0.007	0.048	0.013%	13-0001045.001	Green	Harrison	0.013%	0.013%	0.000%	25326 Twp. Rd. 192	Coshocton	OH	43812	None.
51	UTC030571001	Kelly M. Sargent-Macula a.k.a. Kelly M. Macula	Yes	0.001	0.010	0.003%	13-0001045.001	Green	Harrison	0.003%	0.003%	0.000%	1901 Merrill Creek Pkwy., Apt. D201	Everett	WA	98203	None.
51	UTC029900001	Kevin Murtha	Yes	0.001	0.004	0.001%	13-0001045.001	Green	Harrison	0.001%	0.001%	0.000%	1215 Walnut Hill Rd.	Smithfield	PA	15478	None.
51	UTC033149001	Linda M. Coburn	Yes	0.035	0.256	0.067%	13-0001045.001	Green	Harrison	0.067%	0.067%	0.000%	7480 Cortina Ave.	Atascadero	CA	93422	None.
51	UTC030142001	Lisa A. Newell	Yes	0.0002	0.002	0.0004%	13-0001045.001	Green	Harrison	0.0004%	0.0004%	0.0000%	17220 428th Pl. S.E.	North Bend	WA	98045	None.
51	UTC022994000	Lorna Bower	Yes	0.020	0.145	0.038%	13-0001045.001	Green	Harrison	0.038%	0.038%	0.000%	116 S. Main St.	New Athens	OH	43981	None.
51	UTC022994000	Margaret Ann Turner	Yes	0.039	0.289	0.076%	13-0001045.001	Green	Harrison	0.076%	0.076%	0.000%	606 E. Market St.	Cadiz	OH	43907	None.
51	UTC029839001	Marjory D. Nickens a.k.a. Marjorie D. Nickens	Yes	0.001	0.004	0.001%	13-0001045.001	Green	Harrison	0.001%	0.001%	0.000%	P.O. Box 2199	Gonzales	LA	70707	None.
51	UTC022994000	Martha Beard	Yes	0.039	0.289	0.076%	13-0001045.001	Green	Harrison	0.076%	0.076%	0.000%	1331 Noble Heron Way	Naples	FL	34105	None.
51	UTC034826001	Mary Ann Burns	Yes	0.0001	0.001	0.0002%	13-0001045.001	Green	Harrison	0.0002%	0.0002%	0.0000%	9 Penn Ave., Apt. 305	Greenville	PA	16125	None.
51	UTC022994000	Mary Louise Morgan	Yes	0.020	0.145	0.038%	13-0001045.001	Green	Harrison	0.038%	0.038%	0.000%	4403 Fairway Dr.	Steubenville	OH	43953	None.
51	UTC029816001	Mary P. Murtha	Yes	0.001	0.004	0.001%	13-0001045.001	Green	Harrison	0.001%	0.001%	0.000%	28 Cramer Ave.	Uniontown	PA	15401	None.
51	UTC029770001	Maureen A. Murtha	Yes	0.001	0.004	0.001%	13-0001045.001	Green	Harrison	0.001%	0.001%	0.000%	449 E. Main St.	Uniontown	PA	15401	None.
51	PENDING	Michael W. Kalbaugh	Yes	0.0002	0.001	0.0003%	13-0001045.001	Green	Harrison	0.0003%	0.0003%	0.000%	120 Thora Dr.	Jamesstown	NC	27282	Updated Lease Status.
51	UTC022994000	Muskingum University ATTN: Sue Hassler	Yes	0.039	0.290	0.076%	13-0001045.001	Green	Harrison	0.076%	0.076%	0.000%	P.O. Box 1837	New Concord	OH	43762	None.
51	UTC033593001	Richard Davis	Yes	0.0002	0.001	0.0003%	13-0001045.001	Green	Harrison	0.0003%	0.0003%	0.0000%	31011 Kingsway Park Ln.	Spring	TX	77381	None.
51	UTC033146001	Robert D. Bishop	Yes	0.0005	0.003	0.001%	13-0001045.001	Green	Harrison	0.001%	0.001%	0.000%	83 Tweed Rd.	Papakowhai	Porirua 5024	New Zealand	None.
51	UTC022994000	Robert Johnson	Yes	0.007	0.048	0.013%	13-0001045.001	Green	Harrison	0.013%	0.013%	0.000%	14718 W. 70th St.	Shawnee	KS	66216	None.
51	UTC022994000	Ronald Johnson	Yes	0.007	0.048	0.013%	13-0001045.001	Green	Harrison	0.013%	0.013%	0.000%	15610 Spohn Rd.	Fredericktown	OH	43019	None.
51	UTC029831001	Rose M. Wright	Yes	0.0002	0.002	0.0004%	13-0001045.001	Green	Harrison	0.0004%	0.0004%	0.0000%	6321 Beverly Blvd. #7	Everett	WA	98203	None.
51	UTC022994000	Samuel G. Boak	Yes	0.039	0.289	0.076%	13-0001045.001	Green	Harrison	0.076%	0.076%	0.000%	6746 Langston Run	Canfield	OH	44406	None.
51	UTC022994000	Sandra Jill Dodson	Yes	0.039	0.289	0.076%	13-0001045.001	Green	Harrison	0.076%	0.076%	0.000%	3294 Devin Rd.	Grove City	OH	43123	None.
51	UTC030371001	Sandra M. Sargent	Yes	0.0002	0.002	0.0004%	13-0001045.001	Green	Harrison	0.0004%	0.0004%	0.0000%	P.O. Box 354	Marysville	WA	98270	None.
51	UTC022994000	Sarah Johnson	Yes	0.039	0.289	0.076%	13-0001045.001	Green	Harrison	0.076%	0.076%	0.000%	3747 Peachtree Rd. N.E., Apt. 607	Atlanta	GA	30319	None.
51	UNLEASED	Estate of Steve Valdinger a.k.a. Steve L. Valdinger, Jr., deceased ATTN: Jerry L. Valdinger	No	0.001	0.005	0.001%	13-0001045.001	Green	Harrison	0.000%	0.000%	0.000%	36880 Gundy Ridge Rd.	Scio	OH	43988	None.
51	UTC022994000	Stuart B. Porter	Yes	0.039	0.289	0.076%	13-0001045.001	Green	Harrison	0.076%	0.076%	0.000%	3601 Cypress Gardens Rd., #2	Winter Haven	FL	33884	None.
51	UTC029871001	Susan Hutzel	Yes	0.001	0.004	0.001%	13-0001045.001	Green	Harrison	0.001%	0.001%	0.000%	102 S. Mill St.	New Salem	PA	15468	None.
51	UTC022994000	Unknown heirs and assigns of Theodore A. Zitko, deceased	Yes	0.039	0.289	0.076%	13-0001045.001	Green	Harrison	0.076%	0.076%	0.000%	Unknown	Unknown	Unknown	Unknown	None.
51	UTC034135001	Thomas Davis	Yes	0.0002	0.001	0.0003%	13-0001045.001	Green	Harrison	0.0003%	0.0003%	0.0000%	7 Spicebush Ct.	Spring	TX	77381	None.
51	UTC029629001	Thomas F. Murtha, Jr.	Yes	0.001	0.004	0.001%	13-0001045.001	Green	Harrison	0.001%	0.001%	0.000%	73 Redwood Ave.	Uniontown	PA	15401	None.
51	UTC029070001	Thomas Pascoe	Yes	0.0001	0.001	0.0002%	13-0001045.001	Green	Harrison	0.0002%	0.0002%	0.0000%	1102 Wilhelm Ave.	Pittsburgh	PA	15236	None.
51	UNLEASED	Unknown heirs and assigns of Albert Leroy Shepler, deceased	No	0.003	0.025	0.006%	13-0001045.001	Green	Harrison	0.000%	0.000%	0.000%	Unknown	Unknown	Unknown	Unknown	None.
51	UNLEASED	Unknown heirs and assigns of Marie Elaine Porter, deceased	No	0.0002	0.002	0.0004%	13-0001045.001	Green	Harrison	0.0000%	0.0000%	0.0000%	Unknown	Unknown	Unknown	Unknown	None.
51	UNLEASED	Unknown heirs and assigns of William H. Boak, deceased	No	0.001	0.005	0.001%	13-0001045.001	Green	Harrison	0.000%	0.000%	0.000%	Unknown	Unknown	Unknown	Unknown	None.
51	UNLEASED	Unknown heirs and assigns of William Shepler, deceased	No	0.001	0.005	0.001%	13-0001045.001	Green	Harrison	0.000%	0.000%	0.000%	Unknown	Unknown	Unknown	Unknown	None.
51	UNLEASED	Unknown successors and assigns of James Chapel Cemetery	No	0.0003	0.002	0.001%	13-0001045.001	Green	Harrison	0.000%	0.000%	0.000%	Unknown	Unknown	Unknown	Unknown	None.
51	UNLEASED	Unknown successors and assigns of James Chapel United Methodist Church	No	0.0003	0.002	0.001%	13-0001045.001	Green	Harrison	0.000%	0.000%	0.000%	Unknown	Unknown	Unknown	Unknown	None.
51	UTC029057001	Voight Pascoe	Yes	0.0001	0.001	0.0002%	13-0001045.001	Green	Harrison	0.0002%	0.0002%	0.0000%	17 Reedsdale Dr.	Clairton	PA	15025	None.

Exhibit A

All Mineral Owners in the Proposed Una SHC HR Unit.

Tract Number	Lease ID Number (Optional)	Mineral Owner	Leased Yes or No	Decimal Interest in Tract	Surface Acres in Unit (Net)	Tract Participation in Unit (Net)	Tax Map Parcel ID	Township	County	Consenting Working Interest Percentage	Applicant Working Interest Percentage	Mercury Head, LLC Working Interest Percentage	Address	City	State	Zip	Changes
52	UNLEASED	Arnold Sargent	No	0.001	0.00002	0.00001%	13-0000339.000	Green	Harrison	0.00000%	0.00000%	0.00000%	1513 Tamar Dr.	Petaluma	CA	94954	None.
52	PENDING	Barbara Moreland	Yes	0.001	0.00001	0.000003%	13-0000339.000	Green	Harrison	0.000003%	0.000003%	0.000%	91405 Yeager Rd.	Dennison	OH	44621	None.
52	UTC033588001	Brenda Whiteman	Yes	0.0003	0.00001	0.000002%	13-0000339.000	Green	Harrison	0.000002%	0.000002%	0.000000%	104 E. 2nd St.	Scio	OH	43988	None.
52	UTC022994000	Christine McGuire	Yes	0.007	0.0001	0.00003%	13-0000339.000	Green	Harrison	0.00003%	0.00003%	0.00000%	10318 Big Canoe	Big Canoe	GA	30143	None.
52	UNLEASED	Unknown heirs and assigns of Colvin Pascoe, Jr., deceased	No	0.0001	0.000002	0.0000004%	13-0000339.000	Green	Harrison	0.0000000%	0.0000000%	0.0000000%	Unknown	Unknown	Unknown	Unknown	None.
52	UTC022994000	Cynthia Johnson	Yes	0.007	0.0001	0.00003%	13-0000339.000	Green	Harrison	0.00003%	0.00003%	0.00000%	152 Circle Dr.	Hartsville	TN	37074	None.
52	UNLEASED	David Pascoe	No	0.0001	0.000002	0.0000004%	13-0000339.000	Green	Harrison	0.0000000%	0.0000000%	0.0000000%	2780 Valley Creek Rd.	Elizabethtown	KY	42701	None.
52	UNLEASED	Debra Pascoe	No	0.0001	0.000002	0.0000004%	13-0000339.000	Green	Harrison	0.0000000%	0.0000000%	0.0000000%	310 N.W. Flanders St.	Portland	OR	97209	None.
52	UTC030640001	Denise L. Schindler	Yes	0.0002	0.000004	0.000001%	13-0000339.000	Green	Harrison	0.000001%	0.000001%	0.000000%	4620 109th Ave. S.E.	Snohomish	WA	98290	None.
52	UNLEASED	Joyce Lavonne Kalbaugh	No	0.0005	0.00001	0.000002%	13-0000339.000	Green	Harrison	0.000000%	0.000000%	0.000000%	13139 Carla Ave. N.W.	Uniontown	OH	44685	None.
52	UTC022994000	Eugene Bower	Yes	0.020	0.0004	0.0001%	13-0000339.000	Green	Harrison	0.0001%	0.0001%	0.0000%	116 S. Main St.	New Athens	OH	43981	None.
52	UTC022994000	Francine Johnson	Yes	0.007	0.0001	0.00003%	13-0000339.000	Green	Harrison	0.00003%	0.00003%	0.00000%	680 Greenwood Ave. N.E., Apt. 401	Atlanta	GA	30306	None.
52	UNLEASED	Gerald Shepler	No	0.001	0.00001	0.000003%	13-0000339.000	Green	Harrison	0.000000%	0.000000%	0.000000%	2464 Old Clarksville Pike	Ashland City	TN	37015	None.
52	PENDING	Harriet Evans	Yes	0.017	0.0003	0.0001%	13-0000339.000	Green	Harrison	0.0001%	0.0001%	0.000%	5635 Outville Rd. S.W.	Pataskala	OH	43062	Updated Lease Status.
52	UTC033423001	Harry Davis	Yes	0.0002	0.000003	0.000001%	13-0000339.000	Green	Harrison	0.000001%	0.000001%	0.000000%	42 Chapel Ave.	Merchantville	NJ	08109	None.
52	PENDING	Harry K. Kalbaugh	Yes	0.0002	0.000003	0.000001%	13-0000339.000	Green	Harrison	0.000001%	0.000001%	0.000%	1626 Rygate Dr.	Reynoldsburg	OH	43068	Updated Lease Status.
52	UTC022994000	Ian Resources, LLC ATTN: Craig Croskey	Yes	0.054	0.001	0.0003%	13-0000339.000	Green	Harrison	0.0003%	0.0003%	0.0000%	325 Oak Park Rd.	Cadiz	OH	43907	None.
52	UTC022994000	Gary Jamison	Yes	0.010	0.0002	0.00005%	13-0000339.000	Green	Harrison	0.00005%	0.00005%	0.00000%	110 Jones Ave.	Cadiz	OH	43907	None.
52	UTC022994000	Greg Jamison	Yes	0.010	0.0002	0.00005%	13-0000339.000	Green	Harrison	0.00005%	0.00005%	0.00000%	139 Reservoir Ln.	Cadiz	OH	43907	None.
52	UTC022994000	Michael Jamison a.k.a. David Michael Jamison	Yes	0.010	0.0002	0.00005%	13-0000339.000	Green	Harrison	0.00005%	0.00005%	0.00000%	9502 Lucida Ln.	Pensacola	FL	32514	Added Alias to Mineral Owner Name.
52	UTC022994000	Jacqueline A. Parker	Yes	0.010	0.0002	0.00005%	13-0000339.000	Green	Harrison	0.00005%	0.00005%	0.00000%	136 Spruce Dr.	Wheeling	WV	26003	None.
52	UTC029166001	James Larry Vota a.k.a. J. Larry Vota	Yes	0.002	0.00003	0.00001%	13-0000339.000	Green	Harrison	0.00001%	0.00001%	0.00000%	39 Colonial Dr.	McKeesport	PA	15137	None.
52	UTC022994000	James Morgan	Yes	0.020	0.0004	0.0001%	13-0000339.000	Green	Harrison	0.0001%	0.0001%	0.0000%	4403 Fairway Dr.	Steubenville	OH	43953	None.
52	UTC033438001	Jane A. Varda	Yes	0.0005	0.00001	0.000002%	13-0000339.000	Green	Harrison	0.000002%	0.000002%	0.000000%	421 Greentree Ln. N.E.	Ada	MI	49301	None.
52	UNLEASED	Janine Dodds	No	0.0003	0.00001	0.000002%	13-0000339.000	Green	Harrison	0.000000%	0.000000%	0.000000%	83510 Baker Ridge Rd.	Cadiz	OH	43907	None.
52	UTC033380001	Jean L. Pritchard	Yes	0.0005	0.00001	0.000002%	13-0000339.000	Green	Harrison	0.000002%	0.000002%	0.000000%	47533 Vistas Circle Dr. N.	Canton	MI	48188	None.
52	PENDING	Jennifer L. Bernay	Yes	0.0002	0.000003	0.000001%	13-0000339.000	Green	Harrison	0.000001%	0.000001%	0.000%	8113 Priestly Dr.	Reynoldsburg	OH	43068	Updated Lease Status.
52	UTC029636001	John Murtha	Yes	0.001	0.00001	0.000003%	13-0000339.000	Green	Harrison	0.000003%	0.000003%	0.000000%	424 Bella St.	Greensburg	PA	15601	None.
52	UTC022994000	John William Croskey & Anita M. Croskey, Trustees of the John William Croskey Revocable Trust U/A/D June 1, 2007	Yes	0.052	0.001	0.0002%	13-0000339.000	Green	Harrison	0.0002%	0.0002%	0.0000%	17 Country Club Manor	Cadiz	OH	43907	None.
52	UNLEASED	Terri L. Chaney a.k.a. Terri L. Hocker, Successor Trustee of the Samuel Allen Chaney Family Trust	No	0.017	0.0003	0.0001%	13-0000339.000	Green	Harrison	0.0000%	0.0000%	0.0000%	204 S. Buckhorn Dr.	Bastrop	TX	78602	None.
52	UTC022994000	Kathleen A. Fisher	Yes	0.007	0.0001	0.00003%	13-0000339.000	Green	Harrison	0.00003%	0.00003%	0.00000%	25326 Twp. Rd. 192	Coshocton	OH	43812	None.
52	UTC030571001	Kelly M. Sargent-Macula a.k.a. Kelly M. Macula	Yes	0.001	0.00002	0.00001%	13-0000339.000	Green	Harrison	0.00001%	0.00001%	0.00000%	1901 Merrill Creek Pkwy., Apt. D201	Everett	WA	98203	None.
52	UTC029900001	Kevin Murtha	Yes	0.001	0.00001	0.000003%	13-0000339.000	Green	Harrison	0.000003%	0.000003%	0.000000%	1215 Walnut Hill Rd.	Smithfield	PA	15478	None.
52	UTC033149001	Linda M. Coburn	Yes	0.035	0.001	0.0002%	13-0000339.000	Green	Harrison	0.0002%	0.0002%	0.0000%	7480 Cortina Ave.	Atascadero	CA	93422	None.
52	UTC030142001	Lisa A. Newell	Yes	0.0002	0.000004	0.000001%	13-0000339.000	Green	Harrison	0.000001%	0.000001%	0.000000%	17220 428th Pl. S.E.	North Bend	WA	98045	None.
52	UTC022994000	Lorna Bower	Yes	0.020	0.0004	0.0001%	13-0000339.000	Green	Harrison	0.0001%	0.0001%	0.0000%	116 S. Main St.	New Athens	OH	43981	None.
52	UNLEASED	Lower Valley Farm, LLC ATTN: James Rocchi	No	0.333	0.006	0.002%	13-0000339.000	Green	Harrison	0.000%	0.000%	0.000%	80475 Croskey Rd.	Cadiz	OH	43907	None.
52	UTC022994000	Margaret Ann Turner	Yes	0.039	0.001	0.0002%	13-0000339.000	Green	Harrison	0.0002%	0.0002%	0.0000%	606 E. Market St.	Cadiz	OH	43907	None.
52	UTC029839001	Marjory D. Nickens a.k.a. Marjorie D. Nickens	Yes	0.001	0.00001	0.000003%	13-0000339.000	Green	Harrison	0.000003%	0.000003%	0.000000%	P.O. Box 2199	Gonzales	LA	70707	None.
52	UTC022994000	Martha Beard	Yes	0.039	0.001	0.0002%	13-0000339.000	Green	Harrison	0.0002%	0.0002%	0.0000%	1331 Noble Heron Way	Naples	FL	34105	None.
52	UTC034826001	Mary Ann Burns	Yes	0.0001	0.000002	0.0000004%	13-0000339.000	Green	Harrison	0.0000004%	0.0000004%	0.0000000%	9 Penn Ave., Apt. 305	Greenville	PA	16125	None.
52	UTC022994000	Mary Louise Morgan	Yes	0.020	0.0004	0.0001%	13-0000339.000	Green	Harrison	0.0001%	0.0001%	0.0000%	4403 Fairway Dr.	Steubenville	OH	43953	None.
52	UTC029816001	Mary P. Murtha	Yes	0.001	0.00001	0.000003%	13-0000339.000	Green	Harrison	0.000003%	0.000003%	0.000000%	28 Cramer Ave.	Uniontown	PA	15401	None.
52	UTC029770001	Maureen A. Murtha	Yes	0.001	0.00001	0.000003%	13-0000339.000	Green	Harrison	0.000003%	0.000003%	0.000000%	449 E. Main St.	Uniontown	PA	15401	None.
52	PENDING	Michael W. Kalbaugh	Yes	0.0002	0.000003	0.000001%	13-0000339.000	Green	Harrison	0.000001%	0.000001%	0.000%	120 Thora Dr.	Jamestown	NC	27282	Updated Lease Status.
52	UTC022994000	Muskingum University ATTN: Sue Hassler	Yes	0.039	0.001	0.0002%	13-0000339.000	Green	Harrison	0.0002%	0.0002%	0.0000%	P.O. Box 1837	New Concord	OH	43762	None.
52	UTC033593001	Richard Davis	Yes	0.0002	0.000003	0.000001%	13-0000339.000	Green	Harrison	0.000001%	0.000001%	0.000000%	31011 Kingsway Park Ln.	Spring	TX	77381	None.
52	UTC033146001	Robert D. Bishop	Yes	0.0005	0.00001	0.000002%	13-0000339.000	Green	Harrison	0.000002%	0.000002%	0.000000%	83 Tweed Rd.	Papakowhai	Porirua 5024	New Zealand	None.
52	UTC022994000	Robert Johnson	Yes	0.007	0.0001	0.00003%	13-0000339.000	Green	Harrison	0.00003%	0.00003%	0.00000%	14718 W. 70th St.	Shawnee	KS	66216	None.
52	UTC022994000	Ronald Johnson	Yes	0.007	0.0001	0.00003%	13-0000339.000	Green	Harrison	0.00003%	0.00003%	0.00000%	15610 Spohn Rd.	Fredericktown	OH	43019	None.
52	UTC029831001	Rose M. Wright	Yes	0.0002	0.000004	0.000001%	13-0000339.000	Green	Harrison	0.000001%	0.000001%	0.000000%	6321 Beverly Blvd. #7	Everett	WA	98203	None.
52	UTC022994000	Samuel G. Boak	Yes	0.039	0.001	0.0002%	13-0000339.000	Green	Harrison	0.0002%	0.0002%	0.0000%	6746 Langston Run	Canfield	OH	44406	None.
52	UTC022994000	Sandra Jill Dodson	Yes	0.039	0.001	0.0002%	13-0000339.000	Green	Harrison	0.0002%	0.0002%	0.0000%	3294 Devin Rd.	Grove City	OH	43123	None.
52	UTC030371001	Sandra M. Sargent	Yes	0.0002	0.000004	0.000001%	13-0000339.000	Green	Harrison	0.000001%	0.000001%	0.000000%	P.O. Box 354	Marysville	WA	98270	None.
52	UTC022994000	Sarah Johnson	Yes	0.039	0.001	0.0002%	13-0000339.000	Green	Harrison	0.0002%	0.0002%	0.0000%	3747 Peachtree Rd. N.E., Apt. 607	Atlanta	GA	30319	None.
52	UNLEASED	Estate of Steve Valdinger a.k.a. Steve L. Valdinger, Jr., deceased ATTN: Jerry L. Valdinger	No	0.001	0.00001	0.000003%	13-0000339.000	Green	Harrison	0.000000%	0.000000%	0.000000%	36880 Gundy Ridge Rd.	Scio	OH	43988	None.
52	UTC022994000	Stuart B. Porter	Yes	0.039	0.001	0.0002%	13-0000339.000	Green	Harrison	0.0002%	0.0002%	0.0000%	3601 Cypress Gardens Rd., #2	Winter Haven	FL	33884	None.
52	UTC029871001	Susan Hutzel	Yes	0.001	0.00001	0.000003%	13-0000339.000	Green	Harrison	0.000003%	0.000003%	0.000000%	102 S. Mill St.	New Salem	PA	15468	None.

Exhibit A
All Mineral Owners in the Proposed Una SHC HR Unit.

Tract Number	Lease ID Number (Optional)	Mineral Owner	Leased Yes or No	Decimal Interest in Tract	Surface Acres in Unit (Net)	Tract Participation in Unit (Net)	Tax Map Parcel ID	Township	County	Consenting Working Interest Percentage	Applicant Working Interest Percentage	Mercury Head, LLC Working Interest Percentage	Address	City	State	Zip	Changes
52	UTC022994000	Unknown heirs and assigns of Theodore A. Zitko, deceased	Yes	0.039	0.001	0.0002%	13-0000339.000	Green	Harrison	0.0002%	0.0002%	0.0000%	Unknown	Unknown	Unknown	Unknown	None.
52	UTC034135001	Thomas Davis	Yes	0.0002	0.000003	0.000001%	13-0000339.000	Green	Harrison	0.000001%	0.000001%	0.000000%	7 Spicebush Ct.	Spring	TX	77381	None.
52	UTC029629001	Thomas F. Murtha, Jr.	Yes	0.001	0.00001	0.000003%	13-0000339.000	Green	Harrison	0.000003%	0.000003%	0.000000%	73 Redwood Ave.	Uniontown	PA	15401	None.
52	UTC029070001	Thomas Pascoe	Yes	0.0001	0.000002	0.0000004%	13-0000339.000	Green	Harrison	0.0000004%	0.0000004%	0.0000000%	1102 Wilhelm Ave.	Pittsburgh	PA	15236	None.
52	UNLEASED	Unknown heirs and assigns of Albert Leroy Shepler, deceased	No	0.003	0.0001	0.00002%	13-0000339.000	Green	Harrison	0.00000%	0.00000%	0.00000%	Unknown	Unknown	Unknown	Unknown	None.
52	UNLEASED	Unknown heirs and assigns of Marie Elaine Porter, deceased	No	0.0002	0.000004	0.000001%	13-0000339.000	Green	Harrison	0.000000%	0.00000%	0.00000%	Unknown	Unknown	Unknown	Unknown	None.
52	UNLEASED	Unknown heirs and assigns of William H. Boak, deceased	No	0.001	0.00001	0.000003%	13-0000339.000	Green	Harrison	0.000000%	0.00000%	0.00000%	Unknown	Unknown	Unknown	Unknown	None.
52	UNLEASED	Unknown heirs and assigns of William Shepler, deceased	No	0.001	0.00001	0.000003%	13-0000339.000	Green	Harrison	0.000000%	0.00000%	0.00000%	Unknown	Unknown	Unknown	Unknown	None.
52	UNLEASED	Unknown successors and assigns of James Chapel Cemetery	No	0.0003	0.00001	0.000002%	13-0000339.000	Green	Harrison	0.000000%	0.00000%	0.00000%	Unknown	Unknown	Unknown	Unknown	None.
52	UNLEASED	Unknown successors and assigns of James Chapel United Methodist Church	No	0.0003	0.00001	0.000002%	13-0000339.000	Green	Harrison	0.000000%	0.00000%	0.00000%	Unknown	Unknown	Unknown	Unknown	None.
52	UTC029057001	Voight Pascoe	Yes	0.0001	0.00002	0.0000004%	13-0000339.000	Green	Harrison	0.0000004%	0.0000004%	0.0000000%	17 Reedsdale Dr.	Clairton	PA	15025	None.
53	UNLEASED	Arnold Sargent	No	0.001	0.009	0.002%	13-0001047.000	Green	Harrison	0.000%	0.000%	0.000%	1513 Tamar Dr.	Petaluma	CA	94954	None.
53	UTC036048000	Ascent Utica Minerals, LLC ATTN: Mike McLaughlin	Yes	0.333	2.589	0.679%	13-0001047.000	Green	Harrison	0.679%	0.679%	0.000%	3501 N.W. 63rd St.	Oklahoma City	OK	73116	Added Lease ID Number.
53	PENDING	Barbara Moreland	Yes	0.001	0.005	0.001%	13-0001047.000	Green	Harrison	0.001%	0.001%	0.000%	91405 Yeager Rd.	Dennison	OH	44621	None.
53	UTC033588001	Brenda Whiteman	Yes	0.0003	0.003	0.001%	13-0001047.000	Green	Harrison	0.001%	0.001%	0.000%	104 E. 2nd St.	Scio	OH	43988	None.
53	UTC022994000	Christine McGuire	Yes	0.007	0.051	0.013%	13-0001047.000	Green	Harrison	0.013%	0.013%	0.000%	10318 Big Canoe	Big Canoe	GA	30143	None.
53	UNLEASED	Unknown heirs and assigns of Colvin Pascoe, Jr., deceased	No	0.0001	0.001	0.0002%	13-0001047.000	Green	Harrison	0.0000%	0.0000%	0.0000%	Unknown	Unknown	Unknown	Unknown	None.
53	UTC022994000	Cynthia Johnson	Yes	0.007	0.051	0.013%	13-0001047.000	Green	Harrison	0.013%	0.013%	0.000%	152 Circle Dr.	Hartsville	TN	37074	None.
53	UNLEASED	David Pascoe	No	0.0001	0.001	0.00002%	13-0001047.000	Green	Harrison	0.0000%	0.0000%	0.0000%	2780 Valley Creek Rd.	Elizabethtown	KY	42701	None.
53	UNLEASED	Debra Pascoe	No	0.0001	0.001	0.00002%	13-0001047.000	Green	Harrison	0.0000%	0.0000%	0.0000%	310 N.W. Flanders St.	Portland	OR	97209	None.
53	UTC030640001	Denise L. Schindler	Yes	0.0002	0.002	0.0005%	13-0001047.000	Green	Harrison	0.0005%	0.0005%	0.0000%	4620 109th Ave. S.E.	Snohomish	WA	98290	None.
53	UNLEASED	Joyce Lavonne Kalbaugh	No	0.0005	0.004	0.001%	13-0001047.000	Green	Harrison	0.000%	0.000%	0.000%	13139 Carla Ave. N.W.	Uniontown	OH	44685	None.
53	UTC022994000	Eugene Bower	Yes	0.020	0.152	0.040%	13-0001047.000	Green	Harrison	0.040%	0.040%	0.000%	116 S. Main St.	New Athens	OH	43981	None.
53	UTC022994000	Francine Johnson	Yes	0.007	0.051	0.013%	13-0001047.000	Green	Harrison	0.013%	0.013%	0.000%	680 Greenwood Ave. N.E., Apt. 401	Atlanta	GA	30306	None.
53	UNLEASED	Gerald Shepler	No	0.001	0.005	0.001%	13-0001047.000	Green	Harrison	0.000%	0.000%	0.000%	2464 Old Clarksville Pike	Ashland City	TN	37015	None.
53	PENDING	Harriet Evans	Yes	0.017	0.133	0.035%	13-0001047.000	Green	Harrison	0.035%	0.035%	0.000%	5635 Outville Rd. S.W.	Pataskala	OH	43062	Updated Lease Status.
53	UTC033423001	Harry Davis	Yes	0.0002	0.001	0.0003%	13-0001047.000	Green	Harrison	0.0003%	0.0003%	0.0000%	42 Chapel Ave.	Merchantville	NJ	08109	None.
53	PENDING	Harry K. Kalbaugh	Yes	0.0002	0.001	0.0003%	13-0001047.000	Green	Harrison	0.0003%	0.0003%	0.000%	1626 Rygate Dr.	Reynoldsburg	OH	43068	Updated Lease Status.
53	UTC022994000	Ian Resources, LLC ATTN: Craig Croskey	Yes	0.054	0.420	0.110%	13-0001047.000	Green	Harrison	0.110%	0.110%	0.000%	325 Oak Park Rd.	Cadiz	OH	43907	None.
53	UTC022994000	Gary Jamison	Yes	0.010	0.076	0.020%	13-0001047.000	Green	Harrison	0.020%	0.020%	0.000%	110 Jones Ave.	Cadiz	OH	43907	None.
53	UTC022994000	Greg Jamison	Yes	0.010	0.076	0.020%	13-0001047.000	Green	Harrison	0.020%	0.020%	0.000%	139 Reservoir Ln.	Cadiz	OH	43907	None.
53	UTC022994000	Michael Jamison a.k.a. David Michael Jamison	Yes	0.010	0.076	0.020%	13-0001047.000	Green	Harrison	0.020%	0.020%	0.000%	9502 Lucida Ln.	Pensacola	FL	32514	Added Alias to Mineral Owner Name.
53	UTC022994000	Jacqueline A. Parker	Yes	0.010	0.076	0.020%	13-0001047.000	Green	Harrison	0.020%	0.020%	0.000%	136 Spruce Dr.	Wheeling	WV	26003	None.
53	UTC029166001	James Larry Vota a.k.a. J. Larry Vota	Yes	0.002	0.012	0.003%	13-0001047.000	Green	Harrison	0.003%	0.003%	0.000%	39 Colonial Dr.	McKeesport	PA	15137	None.
53	UTC022994000	James Morgan	Yes	0.020	0.152	0.040%	13-0001047.000	Green	Harrison	0.040%	0.040%	0.000%	4403 Fairway Dr.	Steubenville	OH	43953	None.
53	UTC033438001	Jane A. Varda	Yes	0.0005	0.004	0.001%	13-0001047.000	Green	Harrison	0.001%	0.001%	0.000%	421 Greentree Ln. N.E.	Ada	MI	49301	None.
53	UNLEASED	Janine Dodds	No	0.0003	0.003	0.001%	13-0001047.000	Green	Harrison	0.000%	0.000%	0.000%	83510 Baker Ridge Rd.	Cadiz	OH	43907	None.
53	UTC033380001	Jean L. Pritchard	Yes	0.0005	0.004	0.001%	13-0001047.000	Green	Harrison	0.001%	0.001%	0.000%	47533 Vistas Circle Dr. N.	Canton	MI	48188	None.
53	PENDING	Jennifer L. Bernay	Yes	0.0002	0.001	0.0003%	13-0001047.000	Green	Harrison	0.0003%	0.0003%	0.000%	8113 Priestly Dr.	Reynoldsburg	OH	43068	Updated Lease Status.
53	UTC029636001	John Murtha	Yes	0.001	0.004	0.001%	13-0001047.000	Green	Harrison	0.001%	0.001%	0.000%	424 Bella St.	Greensburg	PA	15601	None.
53	UTC022994000	John William Croskey & Anita M. Croskey, Trustees of the John William Croskey Revocable Trust U/A/D June 1, 2007	Yes	0.052	0.406	0.107%	13-0001047.000	Green	Harrison	0.107%	0.107%	0.000%	17 Country Club Manor	Cadiz	OH	43907	None.
53	UNLEASED	Terri L. Chaney a.k.a. Terri L. Hoeker, Successor Trustee of the Samuel Allen Chaney Family Trust	No	0.017	0.133	0.035%	13-0001047.000	Green	Harrison	0.000%	0.000%	0.000%	204 S. Buckhorn Dr.	Bastrop	TX	78602	None.
53	UTC022994000	Kathleen A. Fisher	Yes	0.007	0.051	0.013%	13-0001047.000	Green	Harrison	0.013%	0.013%	0.000%	25326 Twp. Rd. 192	Coshocton	OH	43812	None.
53	UTC030571001	Kelly M. Sargent-Macula a.k.a. Kelly M. Macula	Yes	0.001	0.010	0.003%	13-0001047.000	Green	Harrison	0.003%	0.003%	0.000%	1901 Merrill Creek Pkwy., Apt. D201	Everett	WA	98203	None.
53	UTC029900001	Kevin Murtha	Yes	0.001	0.004	0.001%	13-0001047.000	Green	Harrison	0.001%	0.001%	0.000%	1215 Walnut Hill Rd.	Smithfield	PA	15478	None.
53	UTC033149001	Linda M. Coburn	Yes	0.035	0.270	0.071%	13-0001047.000	Green	Harrison	0.071%	0.071%	0.000%	7480 Cortina Ave.	Atascadero	CA	93422	None.
53	UTC030142001	Lisa A. Newell	Yes	0.0002	0.002	0.0005%	13-0001047.000	Green	Harrison	0.0005%	0.0005%	0.0000%	17220 428th Pl. S.E.	North Bend	WA	98045	None.
53	UTC022994000	Lorna Bower	Yes	0.020	0.152	0.040%	13-0001047.000	Green	Harrison	0.040%	0.040%	0.000%	116 S. Main St.	New Athens	OH	43981	None.
53	UTC022994000	Margaret Ann Turner	Yes	0.039	0.305	0.080%	13-0001047.000	Green	Harrison	0.080%	0.080%	0.000%	606 E. Market St.	Cadiz	OH	43907	None.
53	UTC029839001	Marjory D. Nickens a.k.a. Marjorie D. Nickens	Yes	0.001	0.004	0.001%	13-0001047.000	Green	Harrison	0.001%	0.001%	0.000%	P.O. Box 2199	Gonzales	LA	70707	None.
53	UTC022994000	Martha Beard	Yes	0.039	0.305	0.080%	13-0001047.000	Green	Harrison	0.080%	0.080%	0.000%	1331 Noble Heron Way	Naples	FL	34105	None.
53	UTC034826001	Mary Ann Burns	Yes	0.0001	0.001	0.0002%	13-0001047.000	Green	Harrison	0.0002%	0.0002%	0.0000%	9 Penn Ave., Apt. 305	Greenville	PA	16125	None.
53	UTC022994000	Mary Louise Morgan	Yes	0.020	0.152	0.040%	13-0001047.000	Green	Harrison	0.040%	0.040%	0.000%	4403 Fairway Dr.	Steubenville	OH	43953	None.
53	UTC029816001	Mary P. Murtha	Yes	0.001	0.004	0.001%	13-0001047.000	Green	Harrison	0.001%	0.001%	0.000%	28 Cramer Ave.	Uniontown	PA	15401	None.
53	UTC029770001	Maureen A. Murtha	Yes	0.001	0.004	0.001%	13-0001047.000	Green	Harrison	0.001%	0.001%	0.000%	449 E. Main St.	Uniontown	PA	15401	None.
53	PENDING	Michael W. Kalbaugh	Yes	0.0002	0.001	0.0003%	13-0001047.000	Green	Harrison	0.0003%	0.0003%	0.000%	120 Thora Dr.	Jamestown	NC	27282	Updated Lease Status.
53	UTC022994000	Muskingum University ATTN: Sue Hasseler	Yes	0.039	0.306	0.080%	13-0001047.000	Green	Harrison	0.080%	0.080%	0.000%	P.O. Box 1837	New Concord	OH	43762	None.
53	UTC033593001	Richard Davis	Yes	0.0002	0.001	0.0003%	13-0001047.000	Green	Harrison	0.0003%	0.0003%	0.0000%	31011 Kingsway Park Ln.	Spring	TX	77381	None.

Exhibit A
All Mineral Owners in the Proposed Una SHC HR Unit.

Tract Number	Lease ID Number (Optional)	Mineral Owner	Leased Yes or No	Decimal Interest in Tract	Surface Acres in Unit (Net)	Participation in Unit (Net)	Tax Map Parcel ID	Township	County	Consenting Working Interest Percentage	Applicant Working Interest Percentage	Mercury Head, LLC Working Interest Percentage	Address	City	State	Zip	Changes
53	UTC033146001	Robert D. Bishop	Yes	0.0005	0.004	0.001%	13-0001047.000	Green	Harrison	0.001%	0.001%	0.000%	83 Tweed Rd.	Papakowhai	Porirua 5024	New Zealand	None.
53	UTC022994000	Robert Johnson	Yes	0.007	0.051	0.013%	13-0001047.000	Green	Harrison	0.013%	0.013%	0.000%	14718 W. 70th St.	Shawnee	KS	66216	None.
53	UTC022994000	Ronald Johnson	Yes	0.007	0.051	0.013%	13-0001047.000	Green	Harrison	0.013%	0.013%	0.000%	15610 Spohn Rd.	Fredericktown	OH	43019	None.
53	UTC0229831001	Rose M. Wright	Yes	0.0002	0.002	0.0005%	13-0001047.000	Green	Harrison	0.0005%	0.0005%	0.0000%	6321 Beverly Blvd. #7	Everett	WA	98203	None.
53	UTC022994000	Samuel G. Boak	Yes	0.039	0.305	0.080%	13-0001047.000	Green	Harrison	0.080%	0.080%	0.000%	6746 Langston Run	Canfield	OH	44406	None.
53	UTC022994000	Sandra Jill Dodson	Yes	0.039	0.305	0.080%	13-0001047.000	Green	Harrison	0.080%	0.080%	0.000%	3294 Devin Rd.	Grove City	OH	43123	None.
53	UTC030371001	Sandra M. Sargent	Yes	0.0002	0.002	0.0005%	13-0001047.000	Green	Harrison	0.0005%	0.0005%	0.0000%	P.O. Box 354	Marysville	WA	98270	None.
53	UTC022994000	Sarah Johnson	Yes	0.039	0.305	0.080%	13-0001047.000	Green	Harrison	0.080%	0.080%	0.000%	3747 Peachtree Rd. N.E., Apt. 607	Atlanta	GA	30319	None.
53	UNLEASED	Estate of Steve Valdinger a.k.a. Steve L. Valdinger, Jr., deceased ATTN: Jerry L. Valdinger	No	0.001	0.005	0.001%	13-0001047.000	Green	Harrison	0.000%	0.000%	0.000%	36880 Gundy Ridge Rd.	Scio	OH	43988	None.
53	UTC022994000	Stuart B. Porter	Yes	0.039	0.305	0.080%	13-0001047.000	Green	Harrison	0.080%	0.080%	0.000%	3601 Cypress Gardens Rd., #2	Winter Haven	FL	33884	None.
53	UTC0229871001	Susan Hutzler	Yes	0.001	0.004	0.001%	13-0001047.000	Green	Harrison	0.001%	0.001%	0.000%	102 S. Mill St.	New Salem	PA	15468	None.
53	UTC022994000	Unknown heirs and assigns of Theodore A. Zitko, deceased	Yes	0.039	0.305	0.080%	13-0001047.000	Green	Harrison	0.080%	0.080%	0.000%	Unknown	Unknown	Unknown	Unknown	None.
53	UTC034135001	Thomas Davis	Yes	0.0002	0.001	0.0003%	13-0001047.000	Green	Harrison	0.0003%	0.0003%	0.0000%	7 Spicebush Ct.	Spring	TX	77381	None.
53	UTC0229629001	Thomas F. Murtha, Jr.	Yes	0.001	0.004	0.001%	13-0001047.000	Green	Harrison	0.001%	0.001%	0.000%	73 Redwood Ave.	Uniontown	PA	15401	None.
53	UTC029070001	Thomas Pascoe	Yes	0.0001	0.001	0.0002%	13-0001047.000	Green	Harrison	0.0002%	0.0002%	0.0000%	1102 Wilhelm Ave.	Pittsburgh	PA	15236	None.
53	UNLEASED	Unknown heirs and assigns of Albert Leroy Shepler, deceased	No	0.003	0.026	0.007%	13-0001047.000	Green	Harrison	0.000%	0.000%	0.000%	Unknown	Unknown	Unknown	Unknown	None.
53	UNLEASED	Unknown heirs and assigns of Marie Elaine Porter, deceased	No	0.0002	0.002	0.0004%	13-0001047.000	Green	Harrison	0.0000%	0.0000%	0.0000%	Unknown	Unknown	Unknown	Unknown	None.
53	UNLEASED	Unknown heirs and assigns of William H. Boak, deceased	No	0.001	0.005	0.001%	13-0001047.000	Green	Harrison	0.000%	0.000%	0.000%	Unknown	Unknown	Unknown	Unknown	None.
53	UNLEASED	Unknown heirs and assigns of William Shepler, deceased	No	0.001	0.005	0.001%	13-0001047.000	Green	Harrison	0.000%	0.000%	0.000%	Unknown	Unknown	Unknown	Unknown	None.
53	UNLEASED	Unknown successors and assigns of James Chapel Cemetery	No	0.0003	0.003	0.001%	13-0001047.000	Green	Harrison	0.000%	0.000%	0.000%	Unknown	Unknown	Unknown	Unknown	None.
53	UNLEASED	Unknown successors and assigns of James Chapel United Methodist Church	No	0.0003	0.003	0.001%	13-0001047.000	Green	Harrison	0.000%	0.000%	0.000%	Unknown	Unknown	Unknown	Unknown	None.
53	UTC029057001	Voight Pascoe	Yes	0.0001	0.001	0.0002%	13-0001047.000	Green	Harrison	0.0002%	0.0002%	0.0000%	17 Reedsdale Dr.	Clairton	PA	15025	None.
54	UNLEASED	Arnold Sargent	No	0.001	0.003	0.001%	13-0001046.000	Green	Harrison	0.000%	0.000%	0.000%	1513 Tamar Dr.	Petaluma	CA	94954	None.
54	UTC036048000	Ascent Utica Minerals, LLC ATTN: Mike McLaughlin	Yes	0.333	0.903	0.237%	13-0001046.000	Green	Harrison	0.237%	0.237%	0.000%	3501 N.W. 63rd St.	Oklahoma City	OK	73116	Added Lease ID Number.
54	PENDING	Barbara Moreland	Yes	0.001	0.002	0.0005%	13-0001046.000	Green	Harrison	0.0005%	0.0005%	0.000%	91405 Yeager Rd.	Dennison	OH	44621	None.
54	UTC033588001	Brenda Whiteman	Yes	0.0003	0.001	0.0002%	13-0001046.000	Green	Harrison	0.0002%	0.0002%	0.0000%	104 E. 2nd St.	Scio	OH	43988	None.
54	UTC022994000	Christine McGuire	Yes	0.007	0.018	0.005%	13-0001046.000	Green	Harrison	0.005%	0.005%	0.000%	10318 Big Canoe	Big Canoe	GA	30143	None.
54	UNLEASED	Unknown heirs and assigns of Colvin Pascoe, Jr., deceased	No	0.0001	0.0003	0.0001%	13-0001046.000	Green	Harrison	0.0000%	0.0000%	0.0000%	Unknown	Unknown	Unknown	Unknown	None.
54	UTC022994000	Cynthia Johnson	Yes	0.007	0.018	0.005%	13-0001046.000	Green	Harrison	0.005%	0.005%	0.000%	152 Circle Dr.	Hartsville	TN	37074	None.
54	UNLEASED	David Pascoe	No	0.0001	0.0003	0.0001%	13-0001046.000	Green	Harrison	0.0000%	0.0000%	0.0000%	2780 Valley Creek Rd.	Elizabethtown	KY	42701	None.
54	UNLEASED	Debra Pascoe	No	0.0001	0.0003	0.0001%	13-0001046.000	Green	Harrison	0.0000%	0.0000%	0.0000%	310 N.W. Flanders St.	Portland	OR	97209	None.
54	UTC030640001	Denise L. Schindler	Yes	0.0002	0.001	0.0002%	13-0001046.000	Green	Harrison	0.0002%	0.0002%	0.0000%	4620 109th Ave. S.E.	Snohomish	WA	98290	None.
54	UNLEASED	Joyce Lavonne Kalbaugh	No	0.0005	0.001	0.0003%	13-0001046.000	Green	Harrison	0.0000%	0.0000%	0.0000%	13139 Carla Ave. N.W.	Uniontown	OH	44685	None.
54	UTC022994000	Eugene Bower	Yes	0.020	0.053	0.014%	13-0001046.000	Green	Harrison	0.014%	0.014%	0.000%	116 S. Main St.	New Athens	OH	43981	None.
54	UTC022994000	Francine Johnson	Yes	0.007	0.018	0.005%	13-0001046.000	Green	Harrison	0.005%	0.005%	0.000%	680 Greenwood Ave. N.E., Apt. 401	Atlanta	GA	30306	None.
54	UNLEASED	Gerald Shepler	No	0.001	0.002	0.0005%	13-0001046.000	Green	Harrison	0.0000%	0.0000%	0.0000%	2464 Old Clarksville Pike	Ashland City	TN	37015	None.
54	PENDING	Harriet Evans	Yes	0.017	0.046	0.012%	13-0001046.000	Green	Harrison	0.012%	0.012%	0.000%	5635 Outville Rd. S.W.	Pataskala	OH	43062	Updated Lease Status.
54	UTC033423001	Harry Davis	Yes	0.0002	0.0004	0.0001%	13-0001046.000	Green	Harrison	0.0001%	0.0001%	0.0000%	42 Chapel Ave.	Merchantville	NJ	08109	None.
54	PENDING	Harry K. Kalbaugh	Yes	0.0002	0.0004	0.0001%	13-0001046.000	Green	Harrison	0.0001%	0.0001%	0.000%	1626 Rygate Dr.	Reynoldsburg	OH	43068	Updated Lease Status.
54	UTC022994000	Ian Resources, LLC ATTN: Craig Croskey	Yes	0.054	0.146	0.038%	13-0001046.000	Green	Harrison	0.038%	0.038%	0.000%	325 Oak Park Rd.	Cadiz	OH	43907	None.
54	UTC022994000	Gary Jamison	Yes	0.010	0.027	0.007%	13-0001046.000	Green	Harrison	0.007%	0.007%	0.000%	110 Jones Ave.	Cadiz	OH	43907	None.
54	UTC022994000	Greg Jamison	Yes	0.010	0.027	0.007%	13-0001046.000	Green	Harrison	0.007%	0.007%	0.000%	139 Reservoir Ln.	Cadiz	OH	43907	None.
54	UTC022994000	Michael Jamison a.k.a. David Michael Jamison	Yes	0.010	0.027	0.007%	13-0001046.000	Green	Harrison	0.007%	0.007%	0.000%	9502 Lucida Ln.	Pensacola	FL	32514	Added Alias to Mineral Owner Name.
54	UTC022994000	Jacqueline A. Parker	Yes	0.010	0.027	0.007%	13-0001046.000	Green	Harrison	0.007%	0.007%	0.000%	136 Spruce Dr.	Wheeling	WV	26003	None.
54	UTC029166001	James Larry Vota a.k.a. J. Larry Vota	Yes	0.002	0.004	0.001%	13-0001046.000	Green	Harrison	0.001%	0.001%	0.000%	39 Colonial Dr.	McKeesport	PA	15137	None.
54	UTC022994000	James Morgan	Yes	0.020	0.053	0.014%	13-0001046.000	Green	Harrison	0.014%	0.014%	0.000%	4403 Fairway Dr.	Steubenville	OH	43953	None.
54	UTC033438001	Jane A. Varda	Yes	0.0005	0.001	0.0003%	13-0001046.000	Green	Harrison	0.0003%	0.0003%	0.0000%	421 Greentree Ln. N.E.	Ada	MI	49301	None.
54	UNLEASED	Janine Dodds	No	0.0003	0.001	0.0002%	13-0001046.000	Green	Harrison	0.0000%	0.0000%	0.0000%	83510 Baker Ridge Rd.	Cadiz	OH	43907	None.
54	UTC033380001	Jean L. Pritchard	Yes	0.0005	0.001	0.0003%	13-0001046.000	Green	Harrison	0.0003%	0.0003%	0.0000%	47533 Vistas Circle Dr. N.	Canton	MI	48188	None.
54	PENDING	Jennifer L. Bernay	Yes	0.0002	0.0004	0.0001%	13-0001046.000	Green	Harrison	0.0001%	0.0001%	0.000%	8113 Priestly Dr.	Reynoldsburg	OH	43068	Updated Lease Status.
54	UTC029636001	John Murtha	Yes	0.001	0.002	0.0004%	13-0001046.000	Green	Harrison	0.0004%	0.0004%	0.0000%	424 Bella St.	Greensburg	PA	15601	None.
54	UTC022994000	John William Croskey & Anita M. Croskey, Trustees of the John William Croskey Revocable Trust U/A/D June 1, 2007	Yes	0.052	0.142	0.037%	13-0001046.000	Green	Harrison	0.037%	0.037%	0.000%	17 Country Club Manor	Cadiz	OH	43907	None.
54	UNLEASED	Terri L. Chaney a.k.a. Terri L. Hoeker, Successor Trustee of the Samuel Allen Chaney Family Trust	No	0.017	0.046	0.012%	13-0001046.000	Green	Harrison	0.000%	0.000%	0.000%	204 S. Buckhorn Dr.	Bastrop	TX	78602	None.
54	UTC022994000	Kathleen A. Fisher	Yes	0.007	0.018	0.005%	13-0001046.000	Green	Harrison	0.005%	0.005%	0.000%	25326 Twp. Rd. 192	Coshocton	OH	43812	None.
54	UTC030571001	Kelly M. Sargent-Macula a.k.a. Kelly M. Macula	Yes	0.001	0.004	0.001%	13-0001046.000	Green	Harrison	0.001%	0.001%	0.000%	1901 Merrill Creek Pkwy., Apt. D201	Everett	WA	98203	None.
54	UTC029900001	Kevin Murtha	Yes	0.001	0.002	0.0004%	13-0001046.000	Green	Harrison	0.0004%	0.0004%	0.0000%	1215 Walnut Hill Rd.	Smithfield	PA	15478	None.
54	UTC033149001	Linda M. Coburn	Yes	0.035	0.094	0.025%	13-0001046.000	Green	Harrison	0.025%	0.025%	0.000%	7480 Cortina Ave.	Atascadero	CA	93422	None.
54	UTC030142001	Lisa A. Newell	Yes	0.0002	0.001	0.0002%	13-0001046.000	Green	Harrison	0.0002%	0.0002%	0.0000%	17220 428th Pl. S.E.	North Bend	WA	98045	None.

Exhibit A

All Mineral Owners in the Proposed Una SHC HR Unit.

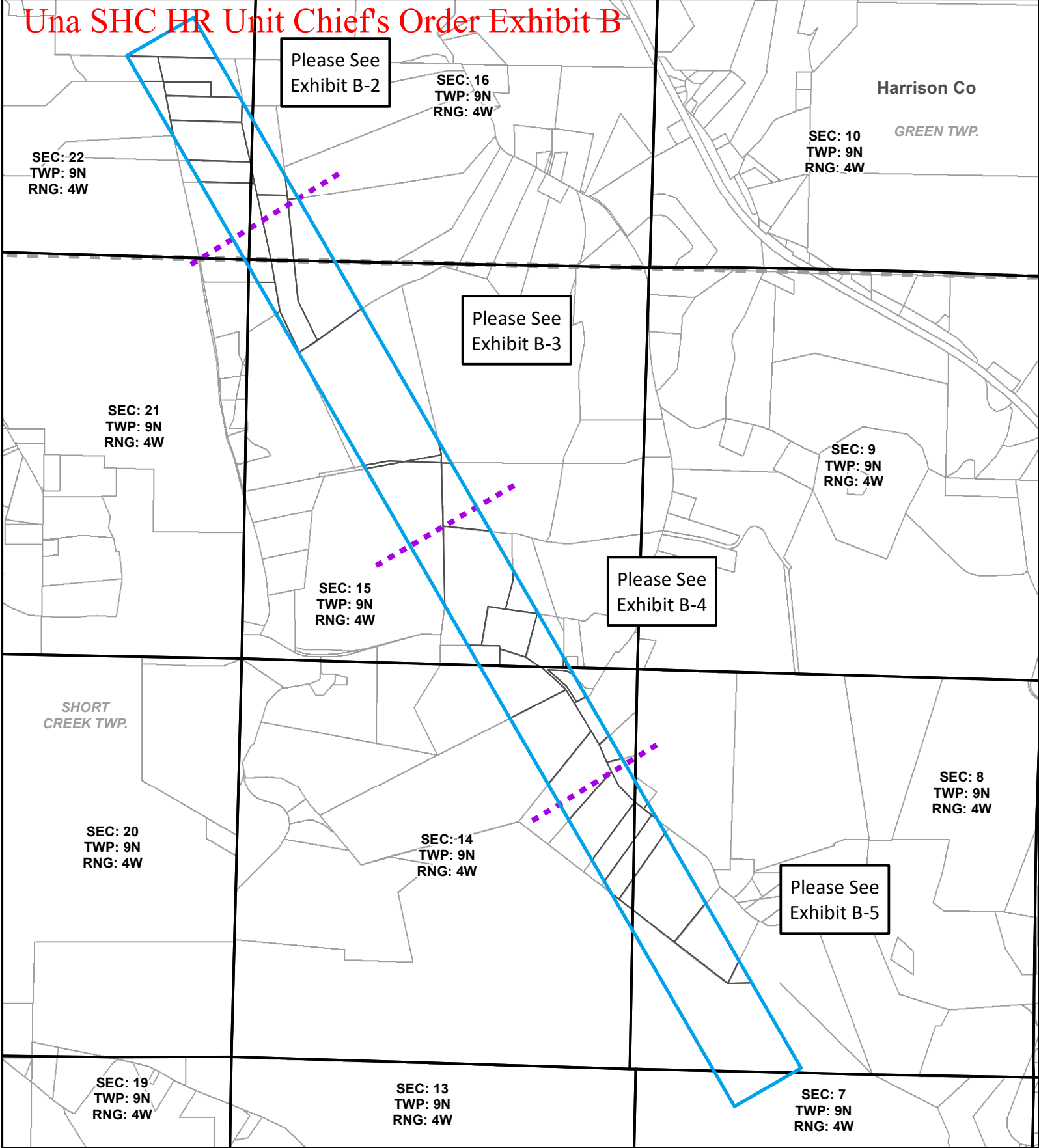
Tract Number	Lease ID Number (Optional)	Mineral Owner	Leased Yes or No	Decimal Interest in Tract	Surface Acres in Unit (Net)	Tract Participation in Unit (Net)	Tax Map Parcel ID	Township	County	Consenting Working Interest Percentage	Applicant Working Interest Percentage	Mercury Head, LLC Working Interest Percentage	Address	City	State	Zip	Changes
54	UTC022994000	Lorna Bower	Yes	0.020	0.053	0.014%	13-0001046.000	Green	Harrison	0.014%	0.014%	0.000%	116 S. Main St.	New Athens	OH	43981	None.
54	UTC022994000	Margaret Ann Turner	Yes	0.039	0.106	0.028%	13-0001046.000	Green	Harrison	0.028%	0.028%	0.000%	606 E. Market St.	Cadiz	OH	43907	None.
54	UTC029839001	Marjory D. Nickens a.k.a. Marjorie D. Nickens	Yes	0.001	0.002	0.0004%	13-0001046.000	Green	Harrison	0.0004%	0.0004%	0.0000%	P.O. Box 2199	Gonzales	LA	70707	None.
54	UTC022994000	Martha Beard	Yes	0.039	0.106	0.028%	13-0001046.000	Green	Harrison	0.028%	0.028%	0.000%	1331 Noble Heron Way	Naples	FL	34105	None.
54	UTC034826001	Mary Ann Burns	Yes	0.0001	0.0003	0.0001%	13-0001046.000	Green	Harrison	0.0001%	0.0001%	0.0000%	9 Penn Ave., Apt. 305	Greenville	PA	16125	None.
54	UTC022994000	Mary Louise Morgan	Yes	0.020	0.053	0.014%	13-0001046.000	Green	Harrison	0.014%	0.014%	0.000%	4403 Fairway Dr.	Steubenville	OH	43953	None.
54	UTC029816001	Mary P. Murtha	Yes	0.001	0.002	0.0004%	13-0001046.000	Green	Harrison	0.0004%	0.0004%	0.0000%	28 Cramer Ave.	Uniontown	PA	15401	None.
54	UTC029770001	Maureen A. Murtha	Yes	0.001	0.002	0.0004%	13-0001046.000	Green	Harrison	0.0004%	0.0004%	0.0000%	449 E. Main St.	Uniontown	PA	15401	None.
54	PENDING	Michael W. Kalbaugh	Yes	0.0002	0.0004	0.0001%	13-0001046.000	Green	Harrison	0.0001%	0.0001%	0.000%	120 Thora Dr.	Jamesstown	NC	27282	Updated Lease Status.
54	UTC022994000	Muskingum University ATTN: Sue Hasseler	Yes	0.039	0.107	0.028%	13-0001046.000	Green	Harrison	0.028%	0.028%	0.000%	P.O. Box 1837	New Concord	OH	43762	None.
54	UTC033593001	Richard Davis	Yes	0.0002	0.0004	0.0001%	13-0001046.000	Green	Harrison	0.0001%	0.0001%	0.0000%	31011 Kingsway Park Ln.	Spring	TX	77381	None.
54	UTC033146001	Robert D. Bishop	Yes	0.0005	0.001	0.0003%	13-0001046.000	Green	Harrison	0.0003%	0.0003%	0.0000%	83 Tweed Rd.	Papakowhai	Porirua	5024	New Zealand
54	UTC022994000	Robert Johnson	Yes	0.007	0.018	0.005%	13-0001046.000	Green	Harrison	0.005%	0.005%	0.000%	14718 W. 70th St.	Shawnee	KS	66216	None.
54	UTC022994000	Ronald Johnson	Yes	0.007	0.018	0.005%	13-0001046.000	Green	Harrison	0.005%	0.005%	0.000%	15610 Spohn Rd.	Fredericktown	OH	43019	None.
54	UTC029831001	Rose M. Wright	Yes	0.0002	0.001	0.0002%	13-0001046.000	Green	Harrison	0.0002%	0.0002%	0.0000%	6321 Beverly Blvd. #7	Everett	WA	98203	None.
54	UTC022994000	Samuel G. Boak	Yes	0.039	0.106	0.028%	13-0001046.000	Green	Harrison	0.028%	0.028%	0.000%	6746 Langston Run	Canfield	OH	44406	None.
54	UTC022994000	Sandra Jill Dodson	Yes	0.039	0.106	0.028%	13-0001046.000	Green	Harrison	0.028%	0.028%	0.000%	3294 Devin Rd.	Grove City	OH	43123	None.
54	UTC030371001	Sandra M. Sargent	Yes	0.0002	0.001	0.0002%	13-0001046.000	Green	Harrison	0.0002%	0.0002%	0.0000%	P.O. Box 354	Marysville	WA	98270	None.
54	UTC022994000	Sarah Johnson	Yes	0.039	0.106	0.028%	13-0001046.000	Green	Harrison	0.028%	0.028%	0.000%	3747 Peachtree Rd. N.E., Apt. 607	Atlanta	GA	30319	None.
54	UNLEASED	Estate of Steve Valdinger a.k.a. Steve L. Valdinger, Jr., deceased ATTN: Jerry L. Valdinger	No	0.001	0.002	0.0005%	13-0001046.000	Green	Harrison	0.0005%	0.0000%	0.0000%	36880 Gundy Ridge Rd.	Scio	OH	43988	None.
54	UTC022994000	Stuart B. Porter	Yes	0.039	0.106	0.028%	13-0001046.000	Green	Harrison	0.028%	0.028%	0.000%	3601 Cypress Gardens Rd., #2	Winter Haven	FL	33884	None.
54	UTC029871001	Susan Hutzler	Yes	0.001	0.002	0.0004%	13-0001046.000	Green	Harrison	0.0004%	0.0004%	0.0000%	102 S. Mill St.	New Salem	PA	15468	None.
54	UTC022994000	Unknown heirs and assigns of Theodore A. Zitko, deceased	Yes	0.039	0.106	0.028%	13-0001046.000	Green	Harrison	0.028%	0.028%	0.000%	Unknown	Unknown	Unknown	Unknown	None.
54	UTC034135001	Thomas Davis	Yes	0.0002	0.0004	0.0001%	13-0001046.000	Green	Harrison	0.0001%	0.0001%	0.0000%	7 Spicebush Ct.	Spring	TX	77381	None.
54	UTC029629001	Thomas F. Murtha, Jr.	Yes	0.001	0.002	0.0004%	13-0001046.000	Green	Harrison	0.0004%	0.0004%	0.0000%	73 Redwood Ave.	Uniontown	PA	15401	None.
54	UTC029070001	Thomas Pascoe	Yes	0.0001	0.0003	0.0001%	13-0001046.000	Green	Harrison	0.0001%	0.0001%	0.0000%	1102 Wilhelm Ave.	Pittsburgh	PA	15236	None.
54	UNLEASED	Unknown heirs and assigns of Albert Leroy Shepler, deceased	No	0.003	0.009	0.002%	13-0001046.000	Green	Harrison	0.000%	0.000%	0.000%	Unknown	Unknown	Unknown	Unknown	None.
54	UNLEASED	Unknown heirs and assigns of Marie Elaine Porter, deceased	No	0.0002	0.001	0.0001%	13-0001046.000	Green	Harrison	0.0000%	0.0000%	0.0000%	Unknown	Unknown	Unknown	Unknown	None.
54	UNLEASED	Unknown heirs and assigns of William H. Boak, deceased	No	0.001	0.002	0.0005%	13-0001046.000	Green	Harrison	0.0000%	0.0000%	0.0000%	Unknown	Unknown	Unknown	Unknown	None.
54	UNLEASED	Unknown heirs and assigns of William Shepler, deceased	No	0.001	0.002	0.0005%	13-0001046.000	Green	Harrison	0.0000%	0.0000%	0.0000%	Unknown	Unknown	Unknown	Unknown	None.
54	UNLEASED	Unknown successors and assigns of James Chapel Cemetery	No	0.0003	0.001	0.0002%	13-0001046.000	Green	Harrison	0.0000%	0.0000%	0.0000%	Unknown	Unknown	Unknown	Unknown	None.
54	UNLEASED	Unknown successors and assigns of James Chapel United Methodist Church	No	0.0003	0.001	0.0002%	13-0001046.000	Green	Harrison	0.0000%	0.0000%	0.0000%	Unknown	Unknown	Unknown	Unknown	None.
54	UTC029057001	Voight Pascoe	Yes	0.0001	0.0003	0.0001%	13-0001046.000	Green	Harrison	0.0001%	0.0001%	0.0000%	17 Reedsdale Dr.	Clairton	PA	15025	None.
55	UNLEASED	Arnold Sargent	No	0.001	0.003	0.001%	13-0000073.001	Green	Harrison	0.000%	0.000%	0.000%	1513 Tamar Dr.	Petaluma	CA	94954	None.
55	PENDING	Barbara Moreland	Yes	0.001	0.002	0.0005%	13-0000073.001	Green	Harrison	0.0005%	0.0005%	0.000%	91405 Yeager Rd.	Dennison	OH	44621	None.
55	UTC033588001	Brenda Whiteman	Yes	0.0003	0.001	0.0002%	13-0000073.001	Green	Harrison	0.0002%	0.0002%	0.0000%	104 E. 2nd St.	Scio	OH	43988	None.
55	UTC022994000	Christine McGuire	Yes	0.007	0.018	0.005%	13-0000073.001	Green	Harrison	0.005%	0.005%	0.000%	10318 Big Canoe	Big Canoe	GA	30143	None.
55	UNLEASED	Unknown heirs and assigns of Colvin Pascoe, Jr., deceased	No	0.0001	0.0002	0.0001%	13-0000073.001	Green	Harrison	0.0000%	0.0000%	0.0000%	Unknown	Unknown	Unknown	Unknown	None.
55	UTC022994000	Cynthia Johnson	Yes	0.007	0.018	0.005%	13-0000073.001	Green	Harrison	0.005%	0.005%	0.000%	152 Circle Dr.	Hartsville	TN	37074	None.
55	UNLEASED	David Pascoe	No	0.0001	0.0002	0.0001%	13-0000073.001	Green	Harrison	0.0000%	0.0000%	0.0000%	2780 Valley Creek Rd.	Elizabethtown	KY	42701	None.
55	UNLEASED	Debra Pascoe	No	0.0001	0.0002	0.0001%	13-0000073.001	Green	Harrison	0.0000%	0.0000%	0.0000%	310 N.W. Flanders St.	Portland	OR	97209	None.
55	UTC030640001	Denise L. Schindler	Yes	0.0002	0.001	0.0002%	13-0000073.001	Green	Harrison	0.0002%	0.0002%	0.0000%	4620 109th Ave. S.E.	Snohomish	WA	98290	None.
55	UNLEASED	Joyce Lavonne Kalbaugh	No	0.0005	0.001	0.0003%	13-0000073.001	Green	Harrison	0.0000%	0.0000%	0.0000%	13139 Carla Ave. N.W.	Uniontown	OH	44685	None.
55	UTC022994000	Eugene Bower	Yes	0.020	0.053	0.014%	13-0000073.001	Green	Harrison	0.014%	0.014%	0.000%	116 S. Main St.	New Athens	OH	43981	None.
55	UTC022994000	Francine Johnson	Yes	0.007	0.018	0.005%	13-0000073.001	Green	Harrison	0.005%	0.005%	0.000%	680 Greenwood Ave. N.E., Apt. 401	Atlanta	GA	30306	None.
55	UNLEASED	Gerald Shepler	No	0.001	0.002	0.0005%	13-0000073.001	Green	Harrison	0.0000%	0.0000%	0.0000%	2464 Old Clarksville Pike	Ashland City	TN	37015	None.
55	PENDING	Harriet Evans	Yes	0.017	0.046	0.012%	13-0000073.001	Green	Harrison	0.012%	0.012%	0.000%	5635 Outville Rd. S.W.	Pataskala	OH	43062	Updated Lease Status.
55	UTC033423001	Harry Davis	Yes	0.0002	0.0004	0.0001%	13-0000073.001	Green	Harrison	0.0001%	0.0001%	0.0000%	42 Chapel Ave.	Merchantville	NJ	08109	None.
55	PENDING	Harry K. Kalbaugh	Yes	0.0002	0.0004	0.0001%	13-0000073.001	Green	Harrison	0.0001%	0.0001%	0.000%	1626 Rygate Dr.	Reynoldsburg	OH	43068	Updated Lease Status.
55	UTC022994000	Ian Resources, LLC ATTN: Craig Croskey	Yes	0.054	0.145	0.038%	13-0000073.001	Green	Harrison	0.038%	0.038%	0.000%	325 Oak Park Rd.	Cadiz	OH	43907	None.
55	UTC022994000	Gary Jamison	Yes	0.010	0.026	0.007%	13-0000073.001	Green	Harrison	0.007%	0.007%	0.000%	110 Jones Ave.	Cadiz	OH	43907	None.
55	UTC022994000	Greg Jamison	Yes	0.010	0.026	0.007%	13-0000073.001	Green	Harrison	0.007%	0.007%	0.000%	139 Reservoir Ln.	Cadiz	OH	43907	None.
55	UTC022994000	Michael Jamison a.k.a. David Michael Jamison	Yes	0.010	0.026	0.007%	13-0000073.001	Green	Harrison	0.007%	0.007%	0.000%	9502 Lucida Ln.	Pensacola	FL	32514	Added Alias to Mineral Owner Name.
55	UTC022994000	Jacqueline A. Parker	Yes	0.010	0.026	0.007%	13-0000073.001	Green	Harrison	0.007%	0.007%	0.000%	136 Spruce Dr.	Wheeling	WV	26003	None.
55	UTC029166001	James Larry Vota a.k.a. J. Larry Vota	Yes	0.002	0.004	0.001%	13-0000073.001	Green	Harrison	0.001%	0.001%	0.000%	39 Colonial Dr.	McKeesport	PA	15137	None.
55	UTC022994000	James Morgan	Yes	0.020	0.053	0.014%	13-0000073.001	Green	Harrison	0.014%	0.014%	0.000%	4403 Fairway Dr.	Steubenville	OH	43953	None.
55	UTC033438001	Jane A. Varda	Yes	0.0005	0.001	0.0003%	13-0000073.001	Green	Harrison	0.0003%	0.0003%	0.0000%	421 Greentree Ln. N.E.	Ada	MI	49301	None.
55	UNLEASED	Janine Dadds	No	0.0003	0.001	0.0002%	13-0000073.001	Green	Harrison	0.0000%	0.0000%	0.0000%	83510 Baker Ridge Rd.	Cadiz	OH	43907	None.
55	UTC033380001	Jean L. Pritchard	Yes	0.0005	0.001	0.0003%	13-0000073.001	Green	Harrison	0.0003%	0.0003%	0.0000%	47533 Vistas Circle Dr. N.	Canton	MI	48188	None.
55	PENDING	Jennifer L. Bernay	Yes	0.0002	0.0004	0.0001%	13-0000073.001	Green	Harrison	0.0001%	0.0001%	0.000%	8113 Priestly Dr.	Reynoldsburg	OH	43068	Updated Lease Status.

Exhibit A

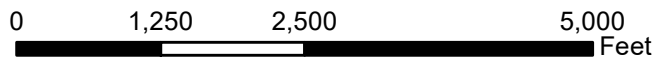
All Mineral Owners in the Proposed Una SHC HR Unit.

Tract Number	Lease ID Number (Optional)	Mineral Owner	Leased Yes or No	Decimal Interest in Tract	Surface Acres in Unit (Net)	Tract Participation in Unit (Net)	Tax Map Parcel ID	Township	County	Consenting Working Interest Percentage	Applicant Working Interest Percentage	Mercury Head, LLC Working Interest Percentage	Address	City	State	Zip	Changes	
55	UTC029636001	John Murtha	Yes	0.001	0.001	0.0004%	13-0000073.001	Green	Harrison	0.0004%	0.0004%	0.0000%	424 Bella St.	Greensburg	PA	15601	None.	
55	UTC022994000	John William Croskey & Anita M. Croskey, Trustees of the John William Croskey Revocable Trust U/A/D June 1, 2007	Yes	0.052	0.141	0.037%	13-0000073.001	Green	Harrison	0.037%	0.037%	0.000%	17 Country Club Manor	Cadiz	OH	43907	None.	
55	UNLEASED	Terri L. Chaney a.k.a. Terri L. Hocker, Successor Trustee of the Samuel Allen Chaney Family Trust	No	0.017	0.046	0.012%	13-0000073.001	Green	Harrison	0.000%	0.000%	0.000%	204 S. Buckhorn Dr.	Bastrop	TX	78602	None.	
55	UTC022994000	Kathleen A. Fisher	Yes	0.007	0.018	0.005%	13-0000073.001	Green	Harrison	0.005%	0.005%	0.000%	25326 Twp. Rd. 192	Coshocton	OH	43812	None.	
55	UTC030571001	Kelly M. Sargent-Macula a.k.a. Kelly M. Macula	Yes	0.001	0.004	0.001%	13-0000073.001	Green	Harrison	0.001%	0.001%	0.000%	1901 Merrill Creek Pkwy., Apt. D201	Everett	WA	98203	None.	
55	UTC029900001	Kevin Murtha	Yes	0.001	0.001	0.0004%	13-0000073.001	Green	Harrison	0.0004%	0.0004%	0.0000%	1215 Walnut Hill Rd.	Smithfield	PA	15478	None.	
55	UTC033149001	Linda M. Coburn	Yes	0.035	0.093	0.024%	13-0000073.001	Green	Harrison	0.024%	0.024%	0.000%	7480 Cortina Ave.	Atascadero	CA	93422	None.	
55	UTC030142001	Lisa A. Newell	Yes	0.0002	0.001	0.0002%	13-0000073.001	Green	Harrison	0.0002%	0.0002%	0.0000%	17220 428th Pl. S.E.	North Bend	WA	98045	None.	
55	UTC022994000	Lorna Bower	Yes	0.020	0.053	0.014%	13-0000073.001	Green	Harrison	0.014%	0.014%	0.000%	116 S. Main St.	New Athens	OH	43981	None.	
55	UTC022994000	Margaret Ann Turner	Yes	0.039	0.105	0.028%	13-0000073.001	Green	Harrison	0.028%	0.028%	0.000%	606 E. Market St.	Cadiz	OH	43907	None.	
55	UTC029839001	Marjory D. Nickens a.k.a. Marjorie D. Nickens	Yes	0.001	0.001	0.0004%	13-0000073.001	Green	Harrison	0.0004%	0.0004%	0.0000%	P.O. Box 2199	Gonzales	LA	70707	None.	
55	UTC022994000	Martha Beard	Yes	0.039	0.105	0.028%	13-0000073.001	Green	Harrison	0.028%	0.028%	0.000%	1331 Noble Heron Way	Naples	FL	34105	None.	
55	UTC034826001	Mary Ann Burns	Yes	0.0001	0.0002	0.0001%	13-0000073.001	Green	Harrison	0.0001%	0.0001%	0.0000%	9 Penn Ave., Apt. 305	Greenville	PA	16125	None.	
55	UTC022994000	Mary Louise Morgan	Yes	0.020	0.053	0.014%	13-0000073.001	Green	Harrison	0.014%	0.014%	0.000%	4403 Fairway Dr.	Steubenville	OH	43953	None.	
55	UTC029816001	Mary P. Murtha	Yes	0.001	0.001	0.0004%	13-0000073.001	Green	Harrison	0.0004%	0.0004%	0.0000%	28 Cramer Ave.	Uniontown	PA	15401	None.	
55	UTC029770001	Maureen A. Murtha	Yes	0.001	0.001	0.0004%	13-0000073.001	Green	Harrison	0.0004%	0.0004%	0.0000%	449 E. Main St.	Uniontown	PA	15401	None.	
55	PENDING	Michael W. Kalbaugh	Yes	0.0002	0.0004	0.0001%	13-0000073.001	Green	Harrison	0.0001%	0.0001%	0.000%	120 Thora Dr.	Jamestown	NC	27282	Updated Lease Status.	
55	UTC022994000	Muskingum University ATTN: Sue Hasseler	Yes	0.039	0.106	0.028%	13-0000073.001	Green	Harrison	0.028%	0.028%	0.000%	P.O. Box 1837	New Concord	OH	43762	None.	
55	UNLEASED	R. James Coffelt	No	0.333	0.896	0.235%	13-0000073.001	Green	Harrison	0.000%	0.000%	0.000%	77500 Jamison Rd.	Cadiz	OH	43907	None.	
55	UTC033593001	Richard Davis	Yes	0.0002	0.0004	0.0001%	13-0000073.001	Green	Harrison	0.0001%	0.0001%	0.0000%	31011 Kingsway Park Ln.	Spring	TX	77381	None.	
55	UTC033146001	Robert D. Bishop	Yes	0.0005	0.001	0.0003%	13-0000073.001	Green	Harrison	0.0003%	0.0003%	0.0000%	83 Tweed Rd.	Papakowhai	Porirua 5024	New Zealand	None.	
55	UTC022994000	Robert Johnson	Yes	0.007	0.018	0.005%	13-0000073.001	Green	Harrison	0.005%	0.005%	0.000%	14718 W. 70th St.	Shawnee	KS	66216	None.	
55	UTC022994000	Ronald Johnson	Yes	0.007	0.018	0.005%	13-0000073.001	Green	Harrison	0.005%	0.005%	0.000%	15610 Spohn Rd.	Fredericktown	OH	43019	None.	
55	UTC029831001	Rose M. Wright	Yes	0.0002	0.001	0.0002%	13-0000073.001	Green	Harrison	0.0002%	0.0002%	0.0000%	6321 Beverly Blvd. #7	Everett	WA	98203	None.	
55	UTC022994000	Samuel G. Boak	Yes	0.039	0.105	0.028%	13-0000073.001	Green	Harrison	0.028%	0.028%	0.000%	6746 Langston Run	Canfield	OH	44406	None.	
55	UTC022994000	Sandra Jill Dodson	Yes	0.039	0.105	0.028%	13-0000073.001	Green	Harrison	0.028%	0.028%	0.000%	3294 Devin Rd.	Grove City	OH	43123	None.	
55	UTC030371001	Sandra M. Sargent	Yes	0.0002	0.001	0.0002%	13-0000073.001	Green	Harrison	0.0002%	0.0002%	0.0000%	P.O. Box 354	Marysville	WA	98270	None.	
55	UTC022994000	Sarah Johnson	Yes	0.039	0.105	0.028%	13-0000073.001	Green	Harrison	0.028%	0.028%	0.000%	3747 Peachtree Rd. N.E., Apt. 607	Atlanta	GA	30319	None.	
55	UNLEASED	Estate of Steve Valdinger a.k.a. Steve L. Valdinger, Jr., deceased ATTN: Jerry L. Valdinger	No	0.001	0.002	0.0005%	13-0000073.001	Green	Harrison	0.0000%	0.0000%	0.0000%	36880 Gundy Ridge Rd.	Scio	OH	43988	None.	
55	UTC022994000	Stuart B. Porter	Yes	0.039	0.105	0.028%	13-0000073.001	Green	Harrison	0.028%	0.028%	0.000%	3601 Cypress Gardens Rd., #2	Winter Haven	FL	33884	None.	
55	UTC029871001	Susan Hutzel	Yes	0.001	0.001	0.0004%	13-0000073.001	Green	Harrison	0.0004%	0.0004%	0.0000%	102 S. Mill St.	New Salem	PA	15468	None.	
55	UTC022994000	Unknown heirs and assigns of Theodore A. Zitko, deceased	Yes	0.039	0.105	0.028%	13-0000073.001	Green	Harrison	0.028%	0.028%	0.000%	Unknown	Unknown	Unknown	Unknown	None.	
55	UTC034135001	Thomas Davis	Yes	0.0002	0.0004	0.0001%	13-0000073.001	Green	Harrison	0.0001%	0.0001%	0.0000%	7 Spicebush Ct.	Spring	TX	77381	None.	
55	UTC029629001	Thomas F. Murtha, Jr.	Yes	0.001	0.001	0.0004%	13-0000073.001	Green	Harrison	0.0004%	0.0004%	0.0000%	73 Redwood Ave.	Uniontown	PA	15401	None.	
55	UTC029070001	Thomas Pascoe	Yes	0.0001	0.0002	0.0001%	13-0000073.001	Green	Harrison	0.0001%	0.0001%	0.0000%	1102 Wilhelm Ave.	Pittsburgh	PA	15236	None.	
55	UNLEASED	Unknown heirs and assigns of Albert Leroy Shepler, deceased	No	0.003	0.009	0.002%	13-0000073.001	Green	Harrison	0.000%	0.000%	0.000%	Unknown	Unknown	Unknown	Unknown	None.	
55	UNLEASED	Unknown heirs and assigns of Marie Elaine Porter, deceased	No	0.0002	0.001	0.0001%	13-0000073.001	Green	Harrison	0.0000%	0.0000%	0.0000%	Unknown	Unknown	Unknown	Unknown	None.	
55	UNLEASED	Unknown heirs and assigns of William H. Boak, deceased	No	0.001	0.002	0.0005%	13-0000073.001	Green	Harrison	0.0000%	0.0000%	0.0000%	Unknown	Unknown	Unknown	Unknown	None.	
55	UNLEASED	Unknown heirs and assigns of William Shepler, deceased	No	0.001	0.002	0.0005%	13-0000073.001	Green	Harrison	0.0000%	0.0000%	0.0000%	Unknown	Unknown	Unknown	Unknown	None.	
55	UNLEASED	Unknown successors and assigns of James Chapel Cemetery	No	0.0003	0.001	0.0002%	13-0000073.001	Green	Harrison	0.0000%	0.0000%	0.0000%	Unknown	Unknown	Unknown	Unknown	None.	
55	UNLEASED	Unknown successors and assigns of James Chapel United Methodist Church	No	0.0003	0.001	0.0002%	13-0000073.001	Green	Harrison	0.0000%	0.0000%	0.0000%	Unknown	Unknown	Unknown	Unknown	None.	
55	UTC029057001	Voight Pascoe	Yes	0.0001	0.0002	0.0001%	13-0000073.001	Green	Harrison	0.0001%	0.0001%	0.0000%	17 Reedsdale Dr.	Clairton	PA	15025	None.	
56	MERCURY	John William Croskey & Anita M. Croskey, Trustees of the John & Anita Croskey Irrevocable Royalty Trust	Yes	0.750	5.569	1.460%	13-0000129.000	Green	Harrison	0.000%	0.000%	1.460%	17 Country Club Manor	Cadiz	OH	43907	None.	
56	UNLEASED	LL&B Headwater I, LP ATTN: Gordon Deen	No	0.250	1.856	0.487%	13-0000129.000	Green	Harrison	0.000%	0.000%	0.000%	11412 Bee Cave Rd., Ste. 301	Austin	TX	78738	None.	
				Total Leased Acres:	297.830	100.000%				Total:	78.100%	78.100%	1.460%					
				Total Unit Acres:	381.344													

Una SHC HR Unit Chief's Order Exhibit B



UNA SHC HR EXHIBIT B-1



1 in = 1,667 ft

Legend

- UNA SHC HR - 381.344 Ac.
- Counties
- Townships
- PLSS Section
- Tax Parcels

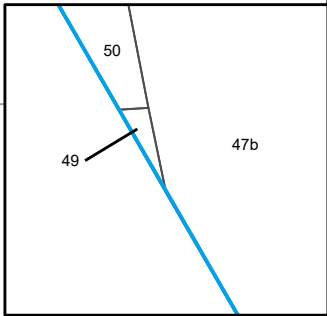
Harrison Co

GREEN TWP.

TRACT NO.	PARCEL NO.	AREA IN UNIT (ACRES)
40	13-0000339.002	8.637
41	13-0000336.002	4.025
42	13-0000336.007	6.797
43	13-0001250.018	6.877
44	13-0001250.019	0.673
45	13-0000336.006	6.221
46	13-0000336.001	0.120
47a	13-0001045.000	4.991
47b	13-0001045.000	11.103
48a	13-0000339.001	0.016
48b	13-0000339.001	1.512
49	13-0000069.001	0.001
50	13-0000069.000	2.447
51	13-0001045.001	7.366
52	13-0000339.000	0.018
53	13-0001047.000	7.768
54	13-0001046.000	2.708
55	13-0000073.001	2.687
56	13-0000129.000	7.425

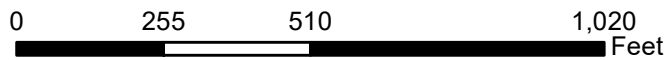
SEC: 16
TWP: 9N
RNG: 4W

SEC: 22
TWP: 9N
RNG: 4W



NAD 1927 UTM Zone 17N

UNA SHC HR EXHIBIT B-2



1 in = 333 ft

Legend

- UNA SHC HR - 381.344 Ac.
- Counties
- Townships
- PLSS Section
- Tax Parcels

SEC: 22
TWP: 9N
RNG: 4W

SEC: 16
TWP: 9N
RNG: 4W

GREEN TWP.

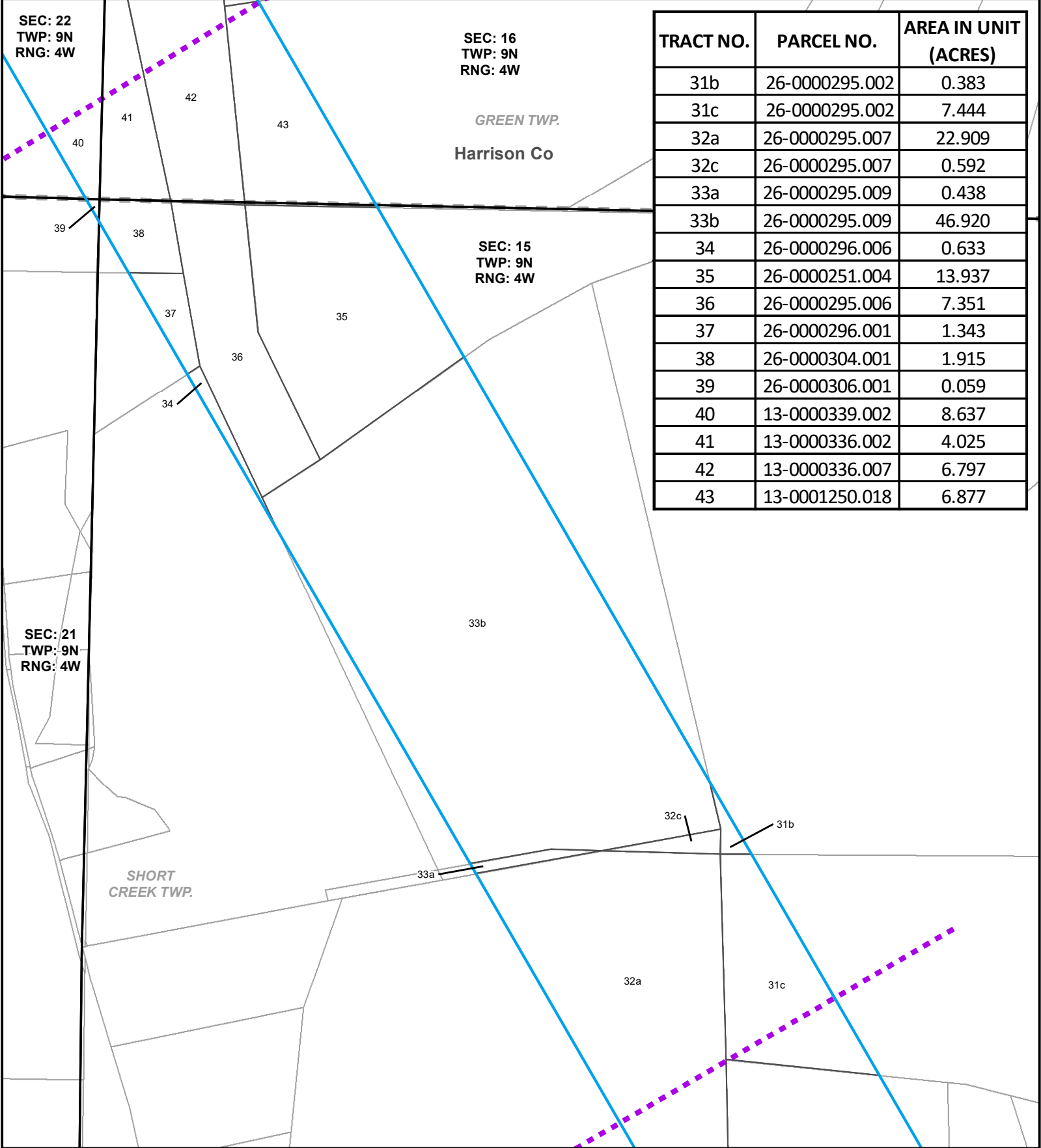
Harrison Co

SEC: 15
TWP: 9N
RNG: 4W


SEC: 21
TWP: 9N
RNG: 4W

SHORT
CREEK TWP.

TRACT NO.	PARCEL NO.	AREA IN UNIT (ACRES)
31b	26-0000295.002	0.383
31c	26-0000295.002	7.444
32a	26-0000295.007	22.909
32c	26-0000295.007	0.592
33a	26-0000295.009	0.438
33b	26-0000295.009	46.920
34	26-0000296.006	0.633
35	26-0000251.004	13.937
36	26-0000295.006	7.351
37	26-0000296.001	1.343
38	26-0000304.001	1.915
39	26-0000306.001	0.059
40	13-0000339.002	8.637
41	13-0000336.002	4.025
42	13-0000336.007	6.797
43	13-0001250.018	6.877

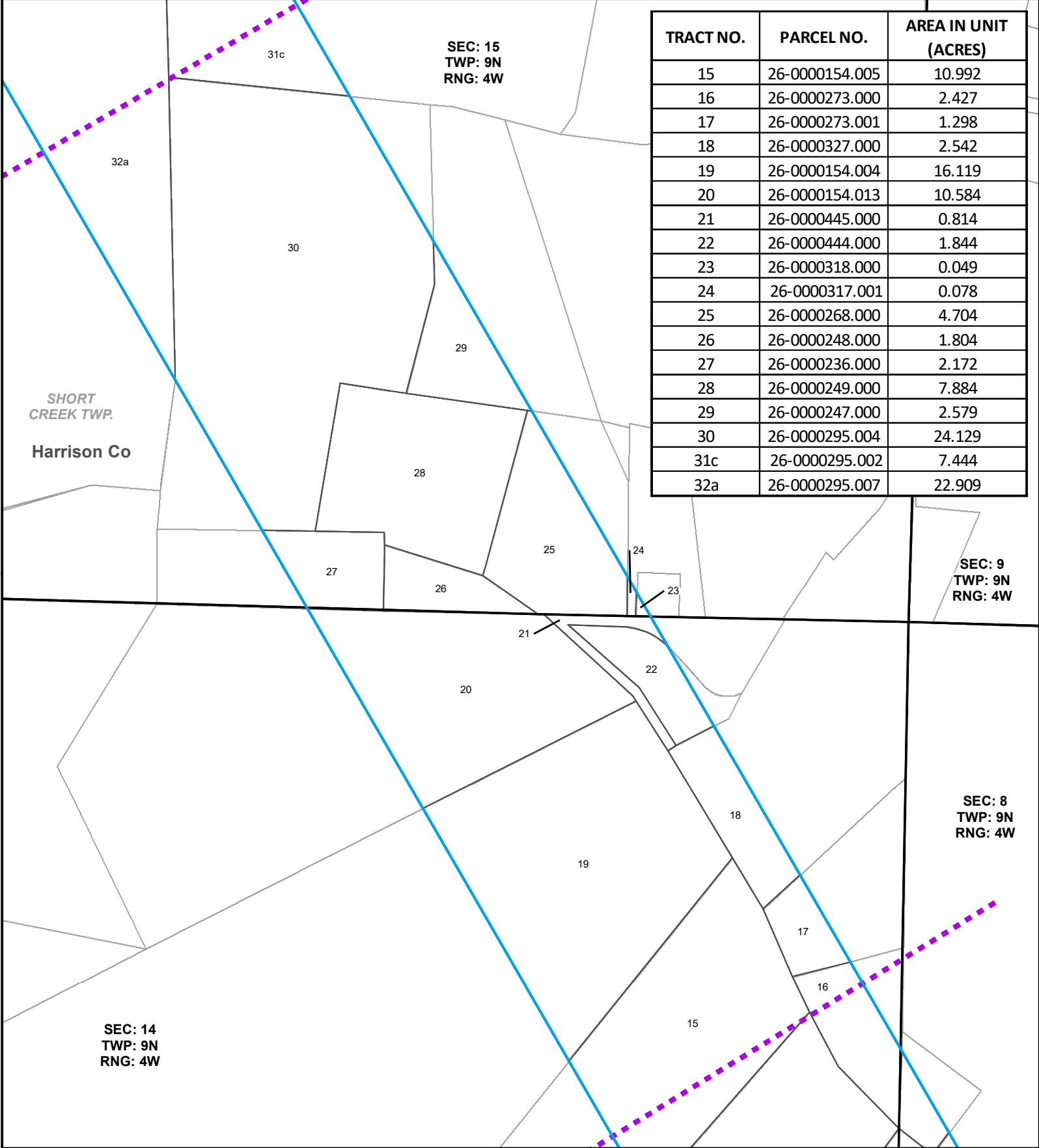


UNA SHC HR
EXHIBIT B-3



1 in = 517 ft

Legend	
	UNA SHC HR - 381.344 Ac.
	Counties
	Townships
	PLSS Section
	Tax Parcels



TRACT NO.	PARCEL NO.	AREA IN UNIT (ACRES)
15	26-0000154.005	10.992
16	26-0000273.000	2.427
17	26-0000273.001	1.298
18	26-0000327.000	2.542
19	26-0000154.004	16.119
20	26-0000154.013	10.584
21	26-0000445.000	0.814
22	26-0000444.000	1.844
23	26-0000318.000	0.049
24	26-0000317.001	0.078
25	26-0000268.000	4.704
26	26-0000248.000	1.804
27	26-0000236.000	2.172
28	26-0000249.000	7.884
29	26-0000247.000	2.579
30	26-0000295.004	24.129
31c	26-0000295.002	7.444
32a	26-0000295.007	22.909

SHORT CREEK TWP.
Harrison Co

SEC: 14
TWP: 9N
RNG: 4W

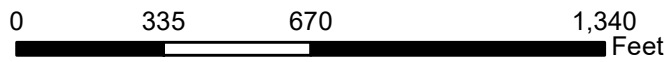
SEC: 15
TWP: 9N
RNG: 4W

SEC: 9
TWP: 9N
RNG: 4W

SEC: 8
TWP: 9N
RNG: 4W



UNA SHC HR
EXHIBIT B-4



1 in = 438 ft

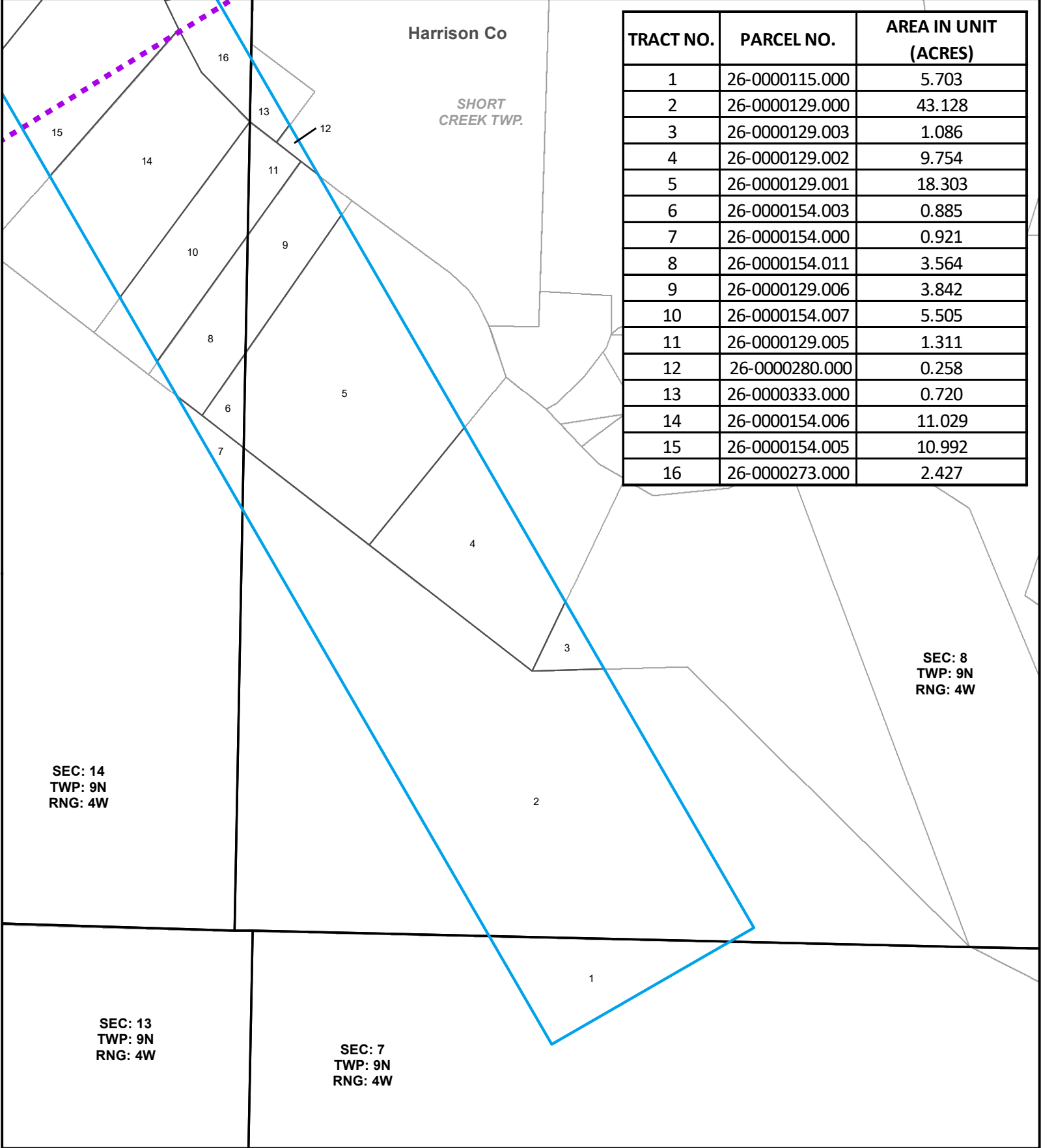
Legend

- UNA SHC HR - 381.344 Ac.
- Counties
- Townships
- PLSS Section
- Tax Parcels

Harrison Co

SHORT CREEK TWP.

TRACT NO.	PARCEL NO.	AREA IN UNIT (ACRES)
1	26-0000115.000	5.703
2	26-0000129.000	43.128
3	26-0000129.003	1.086
4	26-0000129.002	9.754
5	26-0000129.001	18.303
6	26-0000154.003	0.885
7	26-0000154.000	0.921
8	26-0000154.011	3.564
9	26-0000129.006	3.842
10	26-0000154.007	5.505
11	26-0000129.005	1.311
12	26-0000280.000	0.258
13	26-0000333.000	0.720
14	26-0000154.006	11.029
15	26-0000154.005	10.992
16	26-0000273.000	2.427



SEC: 14
TWP: 9N
RNG: 4W

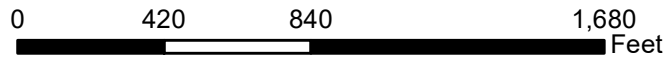
SEC: 8
TWP: 9N
RNG: 4W

SEC: 13
TWP: 9N
RNG: 4W

SEC: 7
TWP: 9N
RNG: 4W



UNA SHC HR EXHIBIT B-5



1 in = 550 ft

Legend

- UNA SHC HR - 381.344 Ac.
- Counties
- Townships
- PLSS Section
- Tax Parcels

TRACT NO.	PARCEL NO.	AREA IN UNIT (ACRES)	EXHIBIT
1	26-0000115.000	5.703	B-5
2	26-0000129.000	43.128	B-5
3	26-0000129.003	1.086	B-5
4	26-0000129.002	9.754	B-5
5	26-0000129.001	18.303	B-5
6	26-0000154.003	0.885	B-5
7	26-0000154.000	0.921	B-5
8	26-0000154.011	3.564	B-5
9	26-0000129.006	3.842	B-5
10	26-0000154.007	5.505	B-5
11	26-0000129.005	1.311	B-5
12	26-0000280.000	0.258	B-5
13	26-0000333.000	0.720	B-5
14	26-0000154.006	11.029	B-5
15	26-0000154.005	10.992	B-4/B-5
16	26-0000273.000	2.427	B-4/B-5
17	26-0000273.001	1.298	B-4
18	26-0000327.000	2.542	B-4
19	26-0000154.004	16.119	B-4
20	26-0000154.013	10.584	B-4
21	26-0000445.000	0.814	B-4
22	26-0000444.000	1.844	B-4
23	26-0000318.000	0.049	B-4
24	26-0000317.001	0.078	B-4
25	26-0000268.000	4.704	B-4
26	26-0000248.000	1.804	B-4
27	26-0000236.000	2.172	B-4
28	26-0000249.000	7.884	B-4
29	26-0000247.000	2.579	B-4
30	26-0000295.004	24.129	B-4
31b	26-0000295.002	0.383	B-3
31c	26-0000295.002	7.444	B-3/B-4
32a	26-0000295.007	22.909	B-3/B-4
32c	26-0000295.007	0.592	B-3
33a	26-0000295.009	0.438	B-3
33b	26-0000295.009	46.920	B-3
34	26-0000296.006	0.633	B-3
35	26-0000251.004	13.937	B-3
36	26-0000295.006	7.351	B-3
37	26-0000296.001	1.343	B-3
38	26-0000304.001	1.915	B-3
39	26-0000306.001	0.059	B-3
40	13-0000339.002	8.637	B-2/B-3
41	13-0000336.002	4.025	B-2/B-3
42	13-0000336.007	6.797	B-2/B-3
43	13-0001250.018	6.877	B-2/B-3
44	13-0001250.019	0.673	B-2
45	13-0000336.006	6.221	B-2
46	13-0000336.001	0.120	B-2
47a	13-0001045.000	4.991	B-2
47b	13-0001045.000	11.103	B-2
48a	13-0000339.001	0.016	B-2
48b	13-0000339.001	1.512	B-2
49	13-0000069.001	0.001	B-2
50	13-0000069.000	2.447	B-2
51	13-0001045.001	7.366	B-2
52	13-0000339.000	0.018	B-2
53	13-0001047.000	7.768	B-2
54	13-0001046.000	2.708	B-2
55	13-0000073.001	2.687	B-2
56	13-0000129.000	7.425	B-2
	TOTALS:	381.344	



UNA SHC HR MAP TABLE