



Ohio Department of Natural Resources

MIKE DEWINE, GOVERNOR

MARY MERTZ, DIRECTOR

Eric Vendel, Chief

Division of Oil and Gas Resources Management
2045 Morse Rd, Building F
Columbus, Ohio 43229
Phone: (614) 265-6922; Fax: (614) 265-6910

9489009000276359188884

ORDER BY THE CHIEF

March 1, 2024

ORDER NO. 2024-68

**TO: EOG Resources, Inc.
14701 Bogert Parkway
Oklahoma City, OK 73134-2646**

**RE: Application for Unitization
Navy CBR18 A Unit
Carroll County, Ohio**

**SUBJECT: Order for Unit Operations of the Utica shale and Point Pleasant Formation
for the Navy CBR18 A Unit**

Pursuant to Ohio Revised Code (“R.C.”) § 1509.28, the Chief of the Division of Oil and Gas Resources Management (“Chief” or “Division”) makes the following Findings and issues the following Order with respect to EOG Resources, Inc.’s (“EOG”) Application for Unit Operations for the Navy CBR18 A Unit:

DEFINITIONS:

As used in this order:

- 1) “Person” has the same meaning as in R.C. § 1509.01.
- 2) “Application” means the application of EOG Resources, Inc. for Unit Operation of the Navy CBR18 A Unit signed on November 15, 2023, and includes all updates, amendments, and supplements to it.
- 3) “Royalty interest owner” means a person or the estate of a person, other than a working interest owner, who owns the right to or interest in any portion of the oil and/or gas, or proceeds from the sale thereof, from a tract.

- 4) “Working interest” means an interest in oil and/or gas in the unit area by virtue of a lease, operating agreement, fee title, or otherwise, including a carried interest, the owner of which is obligated to pay, either in cash or out of production or otherwise a portion of the unit expense.
- 5) “Working interest owner” means a person or the estate of a person who owns an interest in oil and/or gas in the unit area by virtue of a lease, operating agreement, fee title, or otherwise, including a carried interest, the owner of which is obligated to pay, either in cash or out of production or otherwise a portion of the unit expense. “Working interest owner” does not include an unleased mineral owner.
- 6) “Unleased mineral owner” means a royalty interest owner who owns oil and/or gas rights free of a lease or other instrument conveying all or any portion of the working interest in such rights to another. At the time of this order, the unleased mineral owners identified by EOG include those listed on Exhibit A.
- 7) “Consenting working interest owner” means any working interest owner who enters into an agreement with EOG pertaining to the operation of the Navy CBR18 A Unit.
- 8) “Non-consenting working interest owner” means a working interest owner who does not enter into an agreement with EOG pertaining to the operation of the Navy CBR18 A Unit. At the time of this order, the non-consenting working interest owners identified by EOG include those listed as leased on Exhibit A with a 0.000% consenting working interest percentage and those also listed on Exhibit A1.
- 9) “Gas” has the same meaning as in R.C. § 1509.01.
- 10) “Oil” has the same meaning as in R.C. § 1509.01.
- 11) “Unit Area” means all of the lands, oil and gas leases and/or oil and gas interests of the tracts as shown in Exhibit A totaling 1,549.00960 acres located in Brown Township, Carroll County, Ohio as shown in Exhibit B.
- 12) “Unit Participation” means the ratio of the surface acreage of a specific tract in the unit area to the total surface acreage of the unit area as that total surface acreage is specified in paragraph one of the Plan for Unit Operations of this order.
- 13) “Gross Proceeds” means a share of the gross production of oil, gas, condensate, and natural gas liquids free of any and all cost of producing, gathering, storing, separating, treating, dehydrating, compressing, processing, transporting, marketing, or pipeline construction and maintenance.
- 14) “Net Proceeds” means the share of gross production of oil, gas, condensate, or natural gas liquids after payment of all costs of producing, gathering, storing, separating, treating, dehydrating, compressing, processing, transporting, and marketing and taxes.

BACKGROUND:

- 1) EOG filed the application pursuant to R.C. § 1509.28 to conduct unit operations.
- 2) Pursuant to R.C. § 1509.28, the Division held a hearing on January 3, 2024. The hearing was held to consider the need for the operation as a unit of an entire pool or part thereof. EOG representatives provided testimony on the application and answered questions from Division staff.
- 3) The unit operations will occur at an approximate true vertical depth located from the top of the Utica shale to the base of the Point Pleasant Formation.

FINDINGS:

- 1) Based on the application and testimony by EOG’s representatives, the Chief finds that EOG has established that it is the “owner,” as that term is defined in R.C. § 1509.01(K), of greater than 65% of the land area overlying the pool in the Navy CBR18 A Unit as required by R.C. § 1509.28(A).
- 2) Based on the application and testimony by EOG’s representatives, the Chief finds that the operation of the Navy CBR18 A Unit is reasonably necessary to increase substantially the ultimate recovery of oil and gas.
- 3) Based on the application and testimony by EOG’s representatives, the Chief finds the value of the estimated additional recovery of oil or gas from the Navy CBR18 A Unit exceeds the estimated additional cost incident to conducting the operation of the Navy CBR18 A Unit.

ORDER:

IT IS HEREBY ORDERED:

Pursuant to R.C. § 1509.28, EOG is authorized to conduct operations within the Navy CBR18 A Unit in accordance with all of the following:

Plan for Unit Operations

- 1) The unit area is comprised of the tracts totaling 1,549.00960 acres located in Brown Township, Carroll County, Ohio as shown in Exhibit B.
- 2) EOG proposes to drill four wells in the Navy CBR18 A Unit for the purpose of recovering oil and gas. EOG shall drill at least one well to total measured depth as specified in the application in the unit area within 12 months from the date of approval of this Order as

prescribed in Paragraph 10 of this order. If EOG fails to drill at least one well to total measured depth as specified in the application in the unit area within 12 months from the date of approval of this Order as prescribed in Paragraph 10 of this order, the Chief may revoke this order. In order to achieve the stated goal of substantially increasing the ultimate recovery of oil and gas from the Utica shale and Point Pleasant Formation within the unit area, EOG shall produce from four wells no later than four years after the date of approval of this order. If EOG fails to drill, complete, and produce at least four wells in the unit area, the Chief may amend or revoke this order. Any additional wells permitted by the Chief for the Utica shale and Point Pleasant Formation in the unit area are subject to this order.

- 3) Information from EOG for the Navy CBR18 A Unit establishes that the Utica shale and Point Pleasant Formation uniformly underlies the unit area. Therefore, the allocated share of production to each tract shall be equal to that tract's unit participation.
- 4) Except as provided in Paragraph 9(d) of this order, all charges and credits made for investments in wells, tanks, pumps, machinery, materials, and equipment contributed to the Navy CBR18 A Unit operations shall be allocated among the working interest owners of each tract based on the unit participation. The proportionate share of the expenses attributable to tracts of the unleased mineral owners shall be allocated to EOG and the working interest owners.
- 5) All unit operation expenses, including capital investment, shall be charged to, and paid by, EOG and working interest owners in amounts based on the unit participation plus their proportionate share of the expenses attributable to the tracts of unleased mineral owners. All unit operation expenses concerning wells and operating equipment shall be just and reasonable.
- 6) If necessary, EOG and the consenting working interest owners shall carry, or otherwise finance, any non-consenting working interest owners who are unable to meet their financial obligations in connection with the unit operations. EOG and all other consenting working interest owners' reasonable interest charge for carrying or financing the non-consenting working interest owners shall be determined by the terms of EOG's Unit Agreement and Model Form Operating Agreement for the Navy CBR18 A Unit. Once a specific cost is charged to the initial well, that same cost cannot be charged to subsequent wells in the unit area.
- 7) EOG shall supervise and conduct all unit operations. Each working interest owner shall have a voting interest equal to its Unit Participation. Approval of unit operations shall be subject to the terms of EOG's Unit Agreement and Model Form Operating Agreement for the Navy CBR18 A Unit.

- 8) Unit operations may commence as of 7:00 a.m. on the day following the date of approval of this order as prescribed in Paragraph 10 of this order. Once the initial well is placed into production, operations within the Navy CBR18 A Unit may continue as long as hydrocarbons are produced from any well in the unit area without a cessation of more than 90 days, unless otherwise approved by the Chief in writing. The Navy CBR18 A Unit may be terminated if working interest owners owning at least 51% of the working interest in the unit area determine that the unit operations are no longer warranted. If the unit operations are so terminated, EOG shall provide written notice of the termination to the Division and to all unleased mineral owners. In addition to the notice of termination, EOG shall provide an affidavit to the Division attesting to the basis of the termination and all dates applicable to that basis. If termination of unit operations occurs prior to drilling and completing for production of four wells in the Navy CBR18 A Unit, the Chief may amend this order.
- 9) The following additional provisions are found to be appropriate:
 - a) No activity associated with the drilling, completion, or operation of the Navy CBR18 A Unit shall be conducted on the surface of any unleased property without the prior written consent of the owner of the surface rights of the unleased property.
 - b) Unleased mineral owners shall not incur liability for any personal or property damage associated with any drilling, testing, completing, producing, operating, or plugging and restoration activities within the Navy CBR18 A Unit.
 - c) Each unleased mineral owner shall receive a monthly cash payment equal to a one-eighth share of the gross proceeds from production. Allocation of the one-eighth share shall be based on the unit participation of each unleased mineral owner's tract. EOG shall make monthly cash payments to all unleased mineral owners at the same time the royalty interest owners are paid.
 - d) In addition to the cash payment specified in paragraph 9(c) of this Order, each unleased mineral owner shall receive a monthly cash payment equal to a seven-eighths share of the net proceeds from production. Allocation of the seven-eighths share shall be based on the unit participation of each unleased mineral owner's tract. After EOG recovers 200% of the cost of drilling, testing, and completing the initial well, EOG shall begin making the monthly payments to the unleased mineral owners for that well. For each additional well drilled in the unit area, EOG shall begin making monthly payments equal to seven-eighths share of net proceeds from production to each unleased mineral owner once the working interest owners have recovered 150% of the cost of drilling, testing, and completing each additional well. Once a specific cost is charged to the initial well, that same cost cannot be charged to subsequent wells in the unit area.

- e) Nothing in this order prohibits an unleased mineral owner from entering into a lease agreement with EOG or with any other person. An unleased mineral owner who enters into a lease of their mineral interests with any person after the issuance of this order is no longer an unleased mineral owner under this order as of the effective date of the lease. EOG shall notify the Division upon the execution of a lease agreement with any unleased mineral owner who is subject to this order.
- f) Except as provided in Paragraph 9(d) of this order, no expenses shall be paid by an unleased mineral owner for drilling, testing, completing, producing, or operating any well in the unit area. Moreover, unleased mineral owners are not responsible for any costs related to plugging any well or any restoration in the unit area.
- g) If requested in writing by any unleased mineral owner or by any non-consenting working interest owner, or in any manner by the Division, EOG shall provide, not later than 30 days after the request, any of the following:
 - i. A monthly statement of all costs incurred, together with the quantity of oil and gas produced, and the amount of proceeds realized from the sale of production during the preceding month; and
 - ii. Any authorization for expenditure (AFE) prepared by EOG; and
 - iii. A statement of all costs and expenses for purposes of Paragraphs 6 and 9(d) of this order.
- h) EOG shall notify the Division of the assignment or transfer of any of its working interest in the Navy CBR18 A Unit. If EOG assigns or transfers any of its working interest, the assignee or transferee shall comply with this order. Within 60 days of the notice of assignment or transfer, EOG shall file a copy of the notice with each applicable county recorder’s office in the records of each of the tracts that are subject to this order and referenced in Exhibit B of this order. EOG shall submit a certification of the filing to the Division within 14 days of filing.
- i) EOG shall notify the Division within 30 days if a person that is leased by EOG, or any other consenting working interest owner, for purposes of operating the Navy CBR18 A Unit becomes unleased. If a person becomes unleased, the person is an unleased owner under this order and paragraphs 9(a) through 9(g) of this order apply.

- j) EOG shall notify the Division if any consenting working interest owner revokes, rescinds, or otherwise terminates the agreement with EOG pertaining to the operation of the Navy CBR18 A Unit. If a consenting working interest owner revokes, rescinds, or otherwise terminates the agreement with EOG, the working interest owner becomes a non-consenting working interest owner pursuant to this order. EOG also shall notify the Division if any consenting working interest owner assigns or transfers all or part of its working interest in the Navy CBR18 A Unit. All such assignees or transferees are subject to this order.
 - k) EOG shall notify the Division if any non-consenting working interest owner enters into an agreement with EOG pertaining to the operation of the Navy CBR18 A Unit. If a non-consenting working interest owner enters into an agreement with EOG, the non-consenting working interest owner becomes a consenting working interest owner pursuant to this order.
 - l) If at any point EOG and consenting working interest owners own less than 65% of the unit, the Chief may amend or revoke this order.
- 10) This order becomes effective on the date EOG provides the Chief with final written approval of the unit operations as prescribed in this order by EOG and consenting working interest owners, and also by the royalty interest owners or, with respect to unleased acreage, unleased mineral owners of 65% of the acreage to be included in the unit. Unit operations may commence as set forth in Paragraph 8 of this Order. If EOG fails to provide all required approvals by September 1, 2024, the order is revoked, and the Chief shall provide notice of the revocation to EOG and to all persons listed in Exhibit A to this order.
 - 11) If this Chief's Order is appealed, the time periods specified in this order are tolled pending final determination of the appeal.
 - 12) Within 21 days of this order becoming effective, EOG shall file a copy of this order with each applicable county recorder's office in the records of each of the tracts that are subject to this order and referenced in Exhibit B of this order. EOG shall submit a certification of the filing to the Division within 14 days of filing. The certification shall include a reference to the volume and page number corresponding to each record where the Chief's Order is recorded.
 - 13) The Chief of the Division retains continuing jurisdiction over the Navy CBR18 A Unit as is consistent with the Chief's powers and duties as established by R.C. Chapter 1509 and Ohio Admin. Code 1501:9. The Chief reserves the right to amend or revoke this Order subsequent to the commencement of unit operations within the unit area.
 - 14) Except as specifically set forth in the terms of this order, nothing herein shall be construed as a release or waiver of any private right, obligation, duty, claim, or cause of action.

- 15) If there is a conflict between the terms of this Chief’s Order and any part of EOG’s application, the Chief’s Order takes precedence.

March 1, 2024

Eric Vendel

Date

/s/

Eric Vendel, Chief
Division of Oil and Gas Resources Management

Addressee is hereby notified that this action is final and effective and may be appealed pursuant to Section 1509.36 of the Ohio Revised Code. If the Order is appealed to the Ohio Oil and Gas Commission, the appeal must be in writing and must set forth the Orders complained of and the grounds upon which the appeal is based. Such appeal must be filed with the Oil and Gas Commission, 2045 Morse Road, Building E-1, Office 103, Columbus, Ohio 43229-6693, within 30 days after the date upon which the person to whom the Order was issued received the order and, for all other persons adversely affected by the order, within 30 days after the date of the Order.

In addition, within three days after the appeal is filed with the Oil and Gas Commission, notice of the filing must be submitted to Eric Vendel, Chief, Division of Oil and Gas Resources Management, Ohio Department of Natural Resources, 2045 Morse Road, Building F, Columbus, Ohio 43229-6693.

Enclosures: Exhibit A
Exhibit A1
Exhibit B

Navy CBR18 A Unit Chiefs Order Exhibit A

EXHIBIT "A"
ALL MINERAL OWNERS IN THE PROPOSED NAVY CBR18 A UNIT

TRACT NUMBER	LEASE ID NUMBER (optional)	MINERAL OWNER	LEASED Y/N	DISTAL INTEREST IN TRACT	SURFACE ACRES IN UNIT	TRACT PARTICIPATION IN UNIT	TAX MAP PARCEL ID	TOWNSHIP	COUNTY	CONSENTING WORKING INTEREST PERCENTAGE	APPLICANT WORKING INTEREST PERCENTAGE	EAP/OHO, LLC WORKING INTEREST PERCENTAGE	NON-CONSENTING WORKING INTEREST (See Special Stipend for Breakdown)	ADDRESS	CITY	STATE	ZIP	Supplement 12/21/2023
1	UNLEASED MINERAL INTEREST	PNC BANK, TRUSTEE OF THE CRAIG A WADSWORTH REVOCABLE TRUST DATED 12/29/06, AS AMENDED ATTN: KAY KLETTERS	N	1.000000	0.48730	0.02923%	03-0000353.000	BROWN	CARROLL	0.00000%	0.00000%	0.00000%	0.00000%	213 MARKET AVENUE NORTH	CANTON	OH	44702	
2	EOG	KATHLEEN KAY RINGIER, DIVORCED AND NOT REMARRIED	Y	1.000000	575.030	3.71271%	03-0000134.006	BROWN	CARROLL	3.71271%	3.71271%	0.00000%	0.00000%	45 RIBLE OTR	MALVERN	OH	44664	
3	EOG	DANIEL S SELBY AND SANDRA K SELBY, CO-TRUSTEES OR THEIR SUCCESSORS IN TRUST UNDER THE DANIEL S AND SANDRA K SELBY 2021 REVOCABLE TRUST DATED JULY 30, 2021	Y	1.000000	3.79300	0.24487%	03-0000134.005	BROWN	CARROLL	0.24488%	0.24487%	0.00000%	0.00000%	5212 BELLEBRD ROAD NW	MALVERN	OH	44664	
4	EOG	PAULA ROMANO, DIVORCED	Y	0.500000	0.23115	0.01935%	03-0000134.003	BROWN	CARROLL	0.01935%	0.01935%	0.00000%	0.00000%	30255 HOWARD STREET	HONOVERTON	OH	44423	
4	EOG	SILVERBACK ROYALTIES, LLC ATTN: PADEN MCKINNEY	Y	0.500000	0.23115	0.01935%	03-0000134.003	BROWN	CARROLL	0.01935%	0.01935%	0.00000%	0.00000%	7941 KATY FWY #186	HOUSTON	TX	77024	
5	EOG	R MARK HOHLER	Y	1.000000	0.33290	0.02149%	03-0000134.007	BROWN	CARROLL	0.02149%	0.02149%	0.00000%	0.00000%	7109 ALLIANCE ROAD NW	MALVERN	OH	44664	
6	EOG	ION D ROBERTSON A/K/A JON D ROBERTSON	Y	1.000000	0.22070	0.01425%	03-0000309.000	BROWN	CARROLL	0.01425%	0.00770%	0.00654%	0.00000%	8088 LEE ROAD	MALVERN	OH	44664	NON-CONFORMING TO CONFORMING
7	EOG	ION D ROBERTSON A/K/A JON D ROBERTSON	Y	1.000000	0.16950	0.01094%	03-0000308.000	BROWN	CARROLL	0.01094%	0.00925%	0.00503%	0.00000%	8088 LEE ROAD	MALVERN	OH	44664	NON-CONFORMING TO CONFORMING
8	EOG	ION D ROBERTSON A/K/A JON D ROBERTSON	Y	1.000000	2.91700	0.18831%	03-0000310.000	BROWN	CARROLL	0.18831%	0.10183%	0.08649%	0.00000%	8088 LEE ROAD	MALVERN	OH	44664	NON-CONFORMING TO CONFORMING
9	EOG	ION D ROBERTSON A/K/A JON D ROBERTSON	Y	1.000000	0.59070	0.03555%	03-0002688.000	BROWN	CARROLL	0.03555%	0.01922%	0.01633%	0.00000%	8088 LEE ROAD	MALVERN	OH	44664	NON-CONFORMING TO CONFORMING
10	EOG	ION D ROBERTSON A/K/A JON D ROBERTSON	Y	1.000000	2.09130	0.13501%	03-0000198.000	BROWN	CARROLL	0.13501%	0.07300%	0.06501%	0.00000%	8088 LEE ROAD	MALVERN	OH	44664	NON-CONFORMING TO CONFORMING
11	EOG	R MARK HOHLER AND JAMIE E SMITH, FOR THEIR JOINT LIVES, THE REMAINDER TO THE SURVIVOR OF THEM	Y	1.000000	48.76550	3.14817%	03-0003026.003	BROWN	CARROLL	3.14817%	1.70231%	1.44586%	0.00000%	7109 ALLIANCE ROAD NW	MALVERN	OH	44664	
12	EOG	ESICH FAMILY LIMITED PARTNERSHIP UNDER AGREEMENT DATED SEPTEMBER 19, 1994 ATTN: RUDOLPH ESICH	Y	1.000000	2.64550	0.17079%	03-00003095.000	BROWN	CARROLL	0.17079%	0.05175%	0.11561%	0.00000%	5700 GROVE STREET	LOUISVILLE	OH	44641	
13	EOG	GATEWAY ROYALTY VI, LLC ATTN: DAVID L LOZHER	Y	1.000000	0.02960	0.00133%	03-0003096.000	BROWN	CARROLL	0.00133%	0.00061%	0.00072%	0.00000%	PO BOX 637	CARROLLTON	OH	44615	
14	EOG	CHARLES D FREEMAN	Y	1.000000	0.08760	0.00566%	03-00003026.002	BROWN	CARROLL	0.00566%	0.00306%	0.00269%	0.00000%	PO BOX 229	MALVERN	OH	44664	
15	EOG	ROBERT H REED AND MARTHA J REED, HUSBAND AND WIFE, FOR THEIR JOINT LIVES, REMAINDER TO THE SURVIVOR OF THEM	Y	1.000000	0.23740	0.01533%	03-0001963.000	BROWN	CARROLL	0.01533%	0.00829%	0.00704%	0.00000%	865 PLEASANT AVENUE	MALVERN	OH	44664	
16	EOG	ROBERT H REED AND MARTHA J REED, HUSBAND AND WIFE, FOR THEIR JOINT LIVES, REMAINDER TO THE SURVIVOR OF THEM	Y	1.000000	0.02530	0.00163%	07-0000539.000	BROWN	CARROLL	0.00163%	0.00163%	0.00000%	0.00000%	865 PLEASANT AVENUE	MALVERN	OH	44664	
17	EOG	ROBERT H REED AND MARTHA J REED, HUSBAND AND WIFE, FOR THEIR JOINT LIVES, REMAINDER TO THE SURVIVOR OF THEM	Y	1.000000	0.38140	0.02462%	07-0000538.000	BROWN	CARROLL	0.02462%	0.02462%	0.00000%	0.00000%	865 PLEASANT AVENUE	MALVERN	OH	44664	
18	EOG	ROBERT H REED AND MARTHA J REED, HUSBAND AND WIFE, FOR THEIR JOINT LIVES, REMAINDER TO THE SURVIVOR OF THEM	Y	1.000000	0.34170	0.02306%	07-0000537.000	BROWN	CARROLL	0.02306%	0.02306%	0.00000%	0.00000%	865 PLEASANT AVENUE	MALVERN	OH	44664	
19	EOG	DIANA LEE HICKLE	Y	1.000000	0.07360	0.00475%	07-0000670.000	BROWN	CARROLL	0.00475%	0.00475%	0.00000%	0.00000%	837 CHERRY STREET	MALVERN	OH	44664	
20	EOG	THE EIRS OF THE ESTATES OF FREDERICK W WILSON AND CARRIE C WILSON ATTN: DIANA LEE HICKLE	Y	1.000000	0.09250	0.00977%	07-0000671.000	BROWN	CARROLL	0.00977%	0.00977%	0.00000%	0.00000%	837 CHERRY STREET	MALVERN	OH	44664	
21	EOG	DIANA LEE HICKLE	Y	1.000000	0.01080	0.00070%	07-0000669.000	BROWN	CARROLL	0.00070%	0.00070%	0.00000%	0.00000%	837 CHERRY STREET	MALVERN	OH	44664	
22	EOG	DIANA LEE HICKLE	Y	1.000000	0.03900	0.00252%	07-0000742.000	BROWN	CARROLL	0.00252%	0.00252%	0.00000%	0.00000%	837 CHERRY STREET	MALVERN	OH	44664	
23	EOG	JONATHAN E DUNLAP	Y	1.000000	0.02150	0.00139%	07-0000741.000	BROWN	CARROLL	0.00139%	0.00139%	0.00000%	0.00000%	845 CHERRY AVENUE	MALVERN	OH	44664	
24	EOG	JONATHAN E DUNLAP	Y	1.000000	0.12730	0.00822%	07-0000309.000	BROWN	CARROLL	0.00822%	0.00822%	0.00000%	0.00000%	845 CHERRY AVENUE	MALVERN	OH	44664	
25	EOG	DIANA L HICKLE	Y	0.500000	0.05410	0.00349%	07-0000312.000	BROWN	CARROLL	0.00349%	0.00349%	0.00000%	0.00000%	837 CHERRY STREET	MALVERN	OH	44664	
26	EOG	ROBERT HOLLA	Y	0.500000	0.12395	0.00800%	07-0000311.000	BROWN	CARROLL	0.00800%	0.00800%	0.00000%	0.00000%	837 CHERRY STREET	MALVERN	OH	44664	
26	EOG	DIANA L HICKLE	Y	0.500000	0.12395	0.00800%	07-0000311.000	BROWN	CARROLL	0.00800%	0.00800%	0.00000%	0.00000%	837 CHERRY STREET	MALVERN	OH	44664	

EXHIBIT "A"
ALL MINERAL OWNERS IN THE PROPOSED NAVY CURR A UNIT

TRACT NUMBER	LEASE ID NUMBER (optional)	MINERAL OWNER	LEASED Y/N	DECIMAL INTEREST IN TRACT	SURFACE ACRES IN UNIT	TRACT PARTICIPATION IN UNIT	TAX MAP PARCEL ID	TOWNSHIP	COUNTY	CONSENTING WORKING INTEREST PERCENTAGE	APPLICANT WORKING INTEREST PERCENTAGE	EXP. OHIO, LLC WORKING INTEREST PERCENTAGE	NON-CONSENTING WORKING INTEREST (see Special Stipend for Recapture)	ADDRESS	CITY	STATE	ZIP	Supplement 12/21/2023
27	EOG	DONATHAN E DONLAP	Y	1.00000	0.27870	0.01799%	07-4000310.000	BROWN	CARROLL	0.01799%	0.01799%	0.00000%	0.00000%	885 CHERRY AVENUE	MALVERN	OH	44644	
28	UNLEASED MINERAL INTEREST	EILEEN DENNIS JR AND JESSICA DENNIS HUSBAND AND WIFE FOR THEIR JOINT LIVES, REMAINDER TO THE SURVIVOR OF THEM	N	1.00000	0.03690	0.0023%	07-4000318.000	BROWN	CARROLL	0.00000%	0.00000%	0.00000%	0.00000%	830 CHERRY STREET	MALVERN	OH	44644-9409	
29	UNLEASED MINERAL INTEREST	SETH A BROWN AND SARAH M BROWN, FOR THEIR JOINT LIVES, REMAINDER TO THE SURVIVOR OF THEM	N	1.00000	0.28100	0.01844%	07-4000006.000	BROWN	CARROLL	0.00000%	0.00000%	0.00000%	0.00000%	1120 WEIMER DRIVE SE	EAST CANTON	OH	44730-9738	
30	EOG	WILLIAM AND LAURA KEITH, FOR AND DURING THEIR JOINT LIVES WITH REMAINDER IN FEE SIMPLE TO THE SURVIVOR OF THEM	Y	1.00000	0.28930	0.01674%	07-4000359.900	BROWN	CARROLL	0.01674%	0.01674%	0.00000%	0.00000%	830 PLEASANT AVENUE	MALVERN	OH	44644	
31	EOG	THE ERETTSES OF BROWN TOWNSHIP ATTN: JOHN DISTMAN	Y	1.00000	0.11370	0.00734%	07-4066028.000	BROWN	CARROLL	0.00734%	0.00734%	0.00000%	0.00000%	PO BOX 378	MALVERN	OH	44644	
32	EOG INTEREST	BEVERLY L CALDARELLI, LIFE ESTATE	Y	1.00000	1.03380	0.06674%	07-4000759.001	BROWN	CARROLL	0.06674%	0.03609%	0.03065%	0.00000%	1082 KENSINGTON ROAD NE	CARROLLTON	OH	44615	
32	EOG INTEREST	RICHARD MOODY, REMAINDERMAN	Y	**	**	**	07-4000759.001	BROWN	CARROLL	**	**	**	**	4767 WILD IRIS DRIVE	MYRTLE BEACH	SC	29577	
32	EOG INTEREST	BETH A BUSH, REMAINDERMAN	Y	**	**	**	07-4000759.001	BROWN	CARROLL	**	**	**	**	250 AVENUE OF THE PALMS	MYRTLE BEACH	SC	29579	
33	EOG INTEREST	BROWN LAND COMPANY, INC ATTN: DOUGLAS R BRONER	Y	1.00000	5.08940	0.32856%	03-4003026.001	BROWN	CARROLL	0.32856%	0.14900%	0.17959%	0.00000%	PO BOX 98	EYESVILLE	OH	43723	
34	EOG INTEREST	BEVERLY L CALDARELLI, LIFE ESTATE	Y	1.00000	0.28860	0.01669%	07-4000759.002	BROWN	CARROLL	0.01669%	0.00903%	0.00767%	0.00000%	1082 KENSINGTON ROAD NE	CARROLLTON	OH	44615	
34	EOG INTEREST	RICHARD MOODY, REMAINDERMAN	Y	**	**	**	07-4000759.002	BROWN	CARROLL	**	**	**	**	4767 WILD IRIS DRIVE	MYRTLE BEACH	SC	29577	
34	EOG INTEREST	BETH A BUSH, REMAINDERMAN	Y	**	**	**	07-4000759.002	BROWN	CARROLL	**	**	**	**	250 AVENUE OF THE PALMS	MYRTLE BEACH	SC	29579	
35	EOG INTEREST	VILLAGE OF MALVERN ATTN: ROBERT DELONG	Y	1.00000	32.42150	2.09305%	070007B0V	BROWN	CARROLL	2.09305%	2.09305%	0.00000%	0.00000%	PO BOX 344	MALVERN	OH	44644	UNLEASED/TOLEASED
36	UNLEASED MINERAL INTEREST	OKAROB, LLC ATTN: JOHN D ROBERSON	N	1.00000	0.28290	0.01672%	07-4000563.000	BROWN	CARROLL	0.00000%	0.00000%	0.00000%	0.00000%	8083 LEE ROAD	MALVERN	OH	44644	
37	UNLEASED MINERAL INTEREST	OKAROB, LLC ATTN: JOHN D ROBERSON	N	1.00000	0.29110	0.01673%	07-4000566.000	BROWN	CARROLL	0.00000%	0.00000%	0.00000%	0.00000%	8083 LEE ROAD	MALVERN	OH	44644	
38	UNLEASED MINERAL INTEREST	OKAROB, LLC ATTN: JOHN D ROBERSON	N	1.00000	0.08640	0.00585%	07-4000567.000	BROWN	CARROLL	0.00000%	0.00000%	0.00000%	0.00000%	8083 LEE ROAD	MALVERN	OH	44644	
39	EOG	WILLIAM AND LAURA KEITH, FOR AND DURING THEIR JOINT LIVES WITH REMAINDER IN FEE SIMPLE TO THE SURVIVOR OF THEM	Y	1.00000	0.17280	0.01116%	07-4000357.000	BROWN	CARROLL	0.01116%	0.01116%	0.00000%	0.00000%	830 PLEASANT AVENUE	MALVERN	OH	44644	
40	UNLEASED MINERAL INTEREST	DENNIS M ALMAN AND KATY E LEBRY, HUSBAND AND WIFE, REMAINDER TO THE SURVIVOR OF THEM	N	1.00000	0.28100	0.01814%	07-4000650.000	BROWN	CARROLL	0.00000%	0.00000%	0.00000%	0.00000%	823 CHERRY STREET	MALVERN	OH	44644	
41	EOG	LYNNETTE C GAVELL AND JUSTIN R WADSWORTH FOR THEIR JOINT LIVES, REMAINDER TO THE SURVIVOR OF THEM	Y	1.00000	0.28100	0.01814%	07-4000573.000	BROWN	CARROLL	0.01814%	0.01814%	0.00000%	0.00000%	805 CHERRY STREET	MALVERN	OH	44644	
42	EOG	JEFFREY T TUCCI	Y	0.50000	0.14650	0.00907%	07-4000204.000	BROWN	CARROLL	0.00907%	0.00907%	0.00000%	0.00000%	808 CHERRY STREET	MALVERN	OH	44644	
42	EOG	KELLY F TUCCI	Y	0.50000	0.14650	0.00907%	07-4000204.000	BROWN	CARROLL	0.00907%	0.00907%	0.00000%	0.00000%	808 CHERRY STREET	MALVERN	OH	44644	
43	EOG	DENNIS M ALLMAN AND DEBRA C ALLMAN, HUSBAND AND WIFE, FOR THEIR JOINT LIVES, REMAINDER TO THE SURVIVOR OF THEM	Y	1.00000	0.26860	0.01734%	07-4000338.000	BROWN	CARROLL	0.01734%	0.01734%	0.00000%	0.00000%	504 GASCON STREET	MALVERN	OH	44644	
44	EOG	DENNIS M ALLMAN AND DEBRA C ALLMAN, HUSBAND AND WIFE, FOR THEIR JOINT LIVES, REMAINDER TO THE SURVIVOR OF THEM	Y	1.00000	0.13260	0.00856%	07-4000337.000	BROWN	CARROLL	0.00856%	0.00856%	0.00000%	0.00000%	504 GASCON STREET	MALVERN	OH	44644	
45	EOG	TEDDY J KEISTER AND KIMBERLY A KEISTER, FOR THEIR JOINT LIVES, REMAINDER TO THE SURVIVOR OF THEM	Y	1.00000	0.11140	0.00719%	07-4000380.000	BROWN	CARROLL	0.00719%	0.00719%	0.00000%	0.00000%	816 CHERRY STREET	MALVERN	OH	44644	
46	EOG	TEDDY J KEISTER AND KIMBERLY A KEISTER, FOR THEIR JOINT LIVES, REMAINDER TO THE SURVIVOR OF THEM	Y	1.00000	0.14250	0.00920%	07-4000379.000	BROWN	CARROLL	0.00920%	0.00920%	0.00000%	0.00000%	816 CHERRY STREET	MALVERN	OH	44644	
47	EOG	JORDAN Z WADE AND MISHA K WADE, HUSBAND AND WIFE, FOR THEIR JOINT LIVES, REMAINDER TO THE SURVIVOR OF THEM	Y	1.00000	0.00560	0.00036%	07-4000521.000	BROWN	CARROLL	0.00036%	0.00036%	0.00000%	0.00000%	823 ROBERTSVILLE ROAD	MALVERN	OH	44644	
48	EOG	ANTHONY J SMOLINSKY AND JOLE K SMOLINSKY, HUSBAND AND WIFE, FOR THEIR JOINT LIVES, REMAINDER TO THE SURVIVOR OF THEM	Y	1.00000	0.08810	0.00566%	07-4000909.000	BROWN	CARROLL	0.00566%	0.00566%	0.00000%	0.00000%	808 ROBERTSVILLE ROAD	MALVERN	OH	44644	
49	EOG	JACOB FOSTER	Y	1.00000	0.15800	0.01020%	07-4000461.000	BROWN	CARROLL	0.01020%	0.01020%	0.00000%	0.00000%	759 ROBERTSVILLE ROAD	MALVERN	OH	44644	

EXHIBIT "A"
ALL MINERAL OWNERS IN THE PROPOSED NAVY CORR A UNIT

TRACT NUMBER	LEASE ID NUMBER (optional)	MINERAL OWNER	LEASED Y/N	DIGITAL INTEREST IN TRACT	SURFACE ACRES IN UNIT	TRACT PARTICIPATION IN UNIT	TAX MAP PARCEL ID	TOWNSHIP	COUNTY	CONSENTING WORKING INTEREST PERCENTAGE	APPLICANT WORKING INTEREST PERCENTAGE	EAP/OLC WORKING INTEREST PERCENTAGE	NON-CONSENTING WORKING INTEREST (see Special Stipulation for Holdover)	ADDRESS	CITY	STATE	ZIP	Supplement 12/21/2023
50	EOG	CHRISTOPHER S LEEVEE AND DAWN M LEEVEE, FOR THEIR JOINT LIVES, REMAINDER TO THE SURVIVOR OF THEM	Y	1.000000	0.17910	0.01156%	07-4000041.000	BROWN	CARROLL	0.01156%	0.01156%	0.00000%	0.00000%	505 GASCON STREET	MALVERN	OH	44644	
51	EOG	CURTIS A FERGUSON AND PATRICIA L FERGUSON, FOR THEIR JOINT LIVES, REMAINDER TO THE SURVIVOR OF THEM	Y	1.000000	0.18730	0.01209%	07-40000618.000	BROWN	CARROLL	0.01209%	0.01209%	0.00000%	0.00000%	749 CHERBY AVENUE	MALVERN	OH	44644	
52	EOG	BRICE A CLAPPER AND KATHY E CLAPPER, HUSBAND AND WIFE, THEIR JOINT LIVES, REMAINDER TO THE SURVIVOR OF THEM	Y	1.000000	0.17300	0.01117%	07-4000011.000	BROWN	CARROLL	0.01117%	0.01117%	0.00000%	0.00000%	740 PLEASANT AVENUE	MALVERN	OH	44644	
53	EOG	THE TRUSTEES OF BROWN TOWNSHIP	Y	1.000000	0.06460	0.00417%	07-4000027.000	BROWN	CARROLL	0.00417%	0.00417%	0.00000%	0.00000%	PO BOX 378	MALVERN	OH	44644	
54	EOG	REGARD F MCCANN AND ROBB L MCCANN, FOR THEIR JOINT LIVES, THE REMAINDER TO THE SURVIVOR OF THEM, FOR THE LIFE OF BEVERLY L CALDARELLI	Y	1.000000	0.30630	0.01977%	07-4000059.000	BROWN	CARROLL	0.01977%	0.01609%	0.00908%	0.00000%	PO BOX 731	MALVERN	OH	44644	
54	EOG	CONSENTING WORKING INTEREST	Y	**	**	**	07-40000759.000	BROWN	CARROLL	**	**	**	**	4767 WILD BIRDS DRIVE	MYRTLE BEACH	SC	29577	
54	EOG	CONSENTING WORKING INTEREST	Y	**	**	**	07-40000759.000	BROWN	CARROLL	**	**	**	**	250 AVENUE OF THE PALMS	MYRTLE BEACH	SC	29579	
55	EOG	CONSENTING WORKING INTEREST	Y	1.000000	0.31300	0.02021%	07-40000759.004	BROWN	CARROLL	0.02021%	0.01095%	0.00928%	0.00000%	1082 KENSINGTON ROAD NE	CARROLLTON	OH	44615	
55	EOG	CONSENTING WORKING INTEREST	Y	**	**	**	07-40000759.004	BROWN	CARROLL	**	**	**	**	4767 WILD BIRDS DRIVE	MYRTLE BEACH	SC	29577	
55	EOG	CONSENTING WORKING INTEREST	Y	**	**	**	07-40000759.004	BROWN	CARROLL	**	**	**	**	250 AVENUE OF THE PALMS	MYRTLE BEACH	SC	29579	
56	UNLEASED MINERAL INTEREST	ROBIN M OTT	N	1.000000	0.17260	0.01114%	07-40000008.800	BROWN	CARROLL	0.00000%	0.00000%	0.00000%	0.00000%	736 PLEASANT AVENUE	MALVERN	OH	44644-9411	
57	UNLEASED MINERAL INTEREST	ROBIN M OTT	N	1.000000	0.08640	0.00258%	07-40000009.000	BROWN	CARROLL	0.00000%	0.00000%	0.00000%	0.00000%	736 PLEASANT AVENUE	MALVERN	OH	44644-9411	
58	EOG	BRICE A CLAPPER AND KATHY E CLAPPER, HUSBAND AND WIFE, FOR THEIR JOINT LIVES, REMAINDER TO THE SURVIVOR OF THEM	Y	1.000000	0.08630	0.00557%	07-4000010.000	BROWN	CARROLL	0.00557%	0.00557%	0.00000%	0.00000%	740 PLEASANT AVENUE	MALVERN	OH	44644	
59	EOG	CURTIS A FERGUSON AND PATRICIA L FERGUSON, FOR THEIR JOINT LIVES, REMAINDER TO THE SURVIVOR OF THEM	Y	1.000000	0.09370	0.00605%	07-40000727.000	BROWN	CARROLL	0.00605%	0.00605%	0.00000%	0.00000%	749 CHERBY STREET	MALVERN	OH	44644	
60	EOG	GARY L KOLASA AND SARA J KOLASA, FOR THEIR JOINT LIVES, REMAINDER TO THE SURVIVOR OF THEM	Y	1.000000	0.09370	0.00605%	07-40000728.000	BROWN	CARROLL	0.00605%	0.00605%	0.00000%	0.00000%	741 CHERBY STREET	MALVERN	OH	44644	UNLEASED TO LEASD
61	EOG	GARY L KOLASA AND SARA J KOLASA, FOR THEIR JOINT LIVES, REMAINDER TO THE SURVIVOR OF THEM	Y	1.000000	0.18730	0.01209%	07-4000021.000	BROWN	CARROLL	0.01209%	0.01209%	0.00000%	0.00000%	741 CHERBY STREET	MALVERN	OH	44644	UNLEASED TO LEASD
62	EOG	TERRI LYNN FOSTER	Y	1.000000	0.17910	0.01156%	07-40000268.000	BROWN	CARROLL	0.01156%	0.01156%	0.00000%	0.00000%	PO BOX 121	MALVERN	OH	44644	
63	EOG	CHRISTOPHER S LEEVEE AND DAWN M LEEVEE, FOR THEIR JOINT LIVES, REMAINDER TO THE SURVIVOR OF THEM	Y	1.000000	0.17910	0.01156%	07-40000415.000	BROWN	CARROLL	0.01156%	0.01156%	0.00000%	0.00000%	505 GASCON STREET	MALVERN	OH	44644	
64	EOG	KEVIN A KOWASS	Y	1.000000	0.17930	0.01158%	07-40000718.000	BROWN	CARROLL	0.01158%	0.01158%	0.00000%	0.00000%	753 ROBERTSVILLE ROAD	MALVERN	OH	44644	UNLEASED TO LEASD
65	EOG	MICHAEL D KOVACK JR, GLORIA J KOVACK AND GARY L KOVACK, FOR THEIR JOINT LIVES, THE REMAINDER TO THE SURVIVOR OF THEM	Y	1.000000	0.17910	0.01156%	07-40000716.000	BROWN	CARROLL	0.01156%	0.01156%	0.00000%	0.00000%	745 ROBERTSVILLE ROAD	MALVERN	OH	44644	UNLEASED TO LEASD
*66	NON-CONSENTING WORKING INTEREST	GEIGER FARMS, INC, ATTN: VICKIE L GEIGER	Y	1.000000	0.03610	0.006043%	03-0000734.001	BROWN	CARROLL	0.00000%	0.00000%	0.00000%	0.00000%	9144 LA VENDER ROAD SW	MALVERN	OH	44644	
67	EOG	MICHAEL D KOVACK JR, GLORIA J KOVACK AND GARY L KOVACK, FOR THEIR JOINT LIVES, WITH THE REMAINDER TO THE SURVIVOR OF THEM	Y	1.000000	0.08950	0.00578%	07-40000715.000	BROWN	CARROLL	0.00578%	0.00578%	0.00000%	0.00000%	745 ROBERTSVILLE ROAD	MALVERN	OH	44644	UNLEASED TO LEASD
68	EOG	TERRI LYNN FOSTER	Y	1.000000	0.08950	0.00578%	07-40000269.000	BROWN	CARROLL	0.00578%	0.00578%	0.00000%	0.00000%	PO BOX 121	MALVERN	OH	44644	
69	EOG	GARY L KOLASA AND SARA J KOLASA, FOR THEIR JOINT LIVES, REMAINDER TO THE SURVIVOR OF THEM	Y	1.000000	0.09370	0.00605%	07-40000230.000	BROWN	CARROLL	0.00605%	0.00605%	0.00000%	0.00000%	741 CHERBY STREET	MALVERN	OH	44644	UNLEASED TO LEASD
70	EOG	CATLIN KNOCH	Y	1.000000	0.17270	0.01115%	07-40000489.000	BROWN	CARROLL	0.01115%	0.01115%	0.00000%	0.00000%	726 PLEASANT AVENUE	MALVERN	OH	44644	
71	EOG	KAYLEE J GEISER	Y	1.000000	0.09370	0.00605%	07-40000500.000	BROWN	CARROLL	0.00605%	0.00605%	0.00000%	0.00000%	729 CHERBY STREET	MALVERN	OH	44644	
72	UNLEASED MINERAL INTEREST	DOUGLAS M TUCCI	N	1.000000	0.08950	0.00578%	07-40000640.000	BROWN	CARROLL	0.00000%	0.00000%	0.00000%	0.00000%	729 CHERBY STREET	MALVERN	OH	44644	
73	EOG	BRICE A WRIGHT	Y	1.000000	0.08950	0.00578%	07-40000549.000	BROWN	CARROLL	0.00578%	0.00578%	0.00000%	0.00000%	725 ROBERTSVILLE ROAD	MALVERN	OH	44644	
74	EOG	BRICE A WRIGHT	Y	1.000000	0.17910	0.01156%	07-40000548.000	BROWN	CARROLL	0.01156%	0.01156%	0.00000%	0.00000%	735 ROBERTSVILLE ROAD	MALVERN	OH	44644	
75	UNLEASED MINERAL INTEREST	DOUGLAS M TUCCI	N	1.000000	0.13430	0.00087%	07-40000641.000	BROWN	CARROLL	0.00000%	0.00000%	0.00000%	0.00000%	729 CHERBY STREET	MALVERN	OH	44644	

ALL MINERAL OWNERS IN THE PROPOSED NAVY CURB ALIGNMENT
EXHIBIT "A"

TRACT NUMBER	LEASE ID NUMBER (optional)	MINERAL OWNER	LEASED Y/N	DECIMAL INTEREST IN TRACT	SURFACE ACRES IN UNIT	TRACT PARTICIPATION IN UNIT	TAX MAP PARCEL ID	TOWNSHIP	COUNTY	CONSENTING WORKING INTEREST PERCENTAGE	APPLICANT WORKING INTEREST PERCENTAGE	EAP-010, LLC WORKING INTEREST PERCENTAGE	NON-CONSENTING WORKING INTEREST (See Special Proceeding for Details)	ADDRESS	CITY	STATE	ZIP	Supplement 12/21/2023
76	EOG	BRYAN BUSH AND KRISTINA LEACH FOR THEIR JOINT LIVES, REMAINDER TO THE SURVIVOR OF THEM	Y	1.00000	0.04480	0.00289%	07-40000523.000	BROWN	CARROLL	0.00289%	0.00289%	0.00000%	0.00000%	720 CHERRY STREET	MALVERN	OH	44644	UNLEASED TO LEASED
77	EOG	KAYLEE J GEISER	Y	1.00000	0.14650	0.00907%	07-4000051.000	BROWN	CARROLL	0.00907%	0.00907%	0.00000%	0.00000%	728 CHERRY STREET	MALVERN	OH	44644	
78	EOG	CATTIN KNOCH	Y	1.00000	0.08640	0.00558%	07-4000048.000	BROWN	CARROLL	0.00558%	0.00558%	0.00000%	0.00000%	726 PLEASANT AVENUE	MALVERN	OH	44644	
79	UNLEASED MINERAL INTEREST	SCOTT W BORI AND MACKY K BORI AND HUSBAND AND WIFE FOR THEIR JOINT LIVES, REMAINDER TO THE SURVIVOR OF THEM	N	1.00000	0.08640	0.00558%	07-4000052.000	BROWN	CARROLL	0.00000%	0.00000%	0.00000%	0.00000%	719 CHERRY STREET	MALVERN	OH	44644	
80	EOG	THE TRUSTEES OF BROWN TOWNSHIP ATTN: JOHN DUSTMAN	Y	1.00000	0.04960	0.00320%	03-9600010.000	BROWN	CARROLL	0.00320%	0.00320%	0.00000%	0.00000%	PO BOX 378	MALVERN	OH	44644	
81	EOG CONSENTING WORKING INTEREST	BEVERLY L MOODY CALDABELL LIFE ESTATE	Y	1.00000	0.30960	0.01999%	07-40000759.005	BROWN	CARROLL	0.01999%	0.01999%	0.00918%	0.00000%	1082 KENSINGTON ROAD NE	CARROLLTON	OH	44615	
81	EOG CONSENTING WORKING INTEREST	RICHARD MOODY, REMAINDERMAN	Y	**	**	**	07-40000759.005	BROWN	CARROLL	**	**	**	**	476 WILD IRIS DRIVE	MYRTLE BEACH	SC	29577	
81	EOG CONSENTING WORKING INTEREST	BETH A BUSH, REMAINDERMAN	Y	**	**	**	07-40000759.005	BROWN	CARROLL	**	**	**	**	250 AVENUE OF THE PALMS	MYRTLE BEACH	SC	29579	
82	EOG CONSENTING WORKING INTEREST	BEVERLY L MOODY CALDABELL LIFE ESTATE	Y	1.00000	0.43650	0.02818%	07-40000759.003	BROWN	CARROLL	0.02818%	0.01524%	0.01294%	0.00000%	1082 KENSINGTON ROAD NE	CARROLLTON	OH	44615	
82	EOG CONSENTING WORKING INTEREST	RICHARD MOODY, REMAINDERMAN	Y	**	**	**	07-40000759.003	BROWN	CARROLL	**	**	**	**	476 WILD IRIS DRIVE	MYRTLE BEACH	SC	29577	
82	EOG CONSENTING WORKING INTEREST	BETH A BUSH, REMAINDERMAN	Y	**	**	**	07-40000759.003	BROWN	CARROLL	**	**	**	**	250 AVENUE OF THE PALMS	MYRTLE BEACH	SC	29579	
83	UNLEASED MINERAL INTEREST	SCOTT W BORI AND MACKY K BORI AND HUSBAND AND WIFE FOR THEIR JOINT LIVES, REMAINDER TO THE SURVIVOR OF THEM	N	1.00000	0.13230	0.00854%	07-40000660.000	BROWN	CARROLL	0.00000%	0.00000%	0.00000%	0.00000%	719 CHERRY STREET	MALVERN	OH	44644	
84	UNLEASED MINERAL INTEREST	SCOTT W BORI AND MACKY K BORI AND HUSBAND AND WIFE FOR THEIR JOINT LIVES, REMAINDER TO THE SURVIVOR OF THEM	N	1.00000	0.23420	0.01512%	07-4000061.000	BROWN	CARROLL	0.00000%	0.00000%	0.00000%	0.00000%	719 CHERRY STREET	MALVERN	OH	44644	
85	EOG	BRYAN BUSH AND KRISTINA LEACH FOR THEIR JOINT LIVES, REMAINDER TO THE SURVIVOR OF THEM	Y	1.00000	0.17910	0.01156%	07-40000524.000	BROWN	CARROLL	0.01156%	0.01156%	0.00000%	0.00000%	720 CHERRY STREET	MALVERN	OH	44644	UNLEASED TO LEASED
86	EOG	BRICE A WRIGHT	Y	1.00000	0.08950	0.00578%	07-40000547.000	BROWN	CARROLL	0.00578%	0.00578%	0.00000%	0.00000%	735 ROBERTSVILLE ROAD	MALVERN	OH	44644	
87	EOG	BETTY A LEACH	Y	1.00000	0.08950	0.00578%	07-40000526.000	BROWN	CARROLL	0.00578%	0.00578%	0.00000%	0.00000%	725 ROBERTSVILLE ROAD	MALVERN	OH	44644	
88	EOG	BETTY A LEACH	Y	1.00000	0.17910	0.01156%	07-40000525.000	BROWN	CARROLL	0.01156%	0.01156%	0.00000%	0.00000%	725 ROBERTSVILLE ROAD	MALVERN	OH	44644	
89	UNLEASED MINERAL INTEREST	FOX BISH INVESTMENTS, LLC C/O SHARON BENEDECT	N	1.00000	0.17910	0.01156%	07-40000534.000	BROWN	CARROLL	0.00000%	0.00000%	0.00000%	0.00000%	1583 LISBON STREET NE	MILVERVA	OH	44657	
90	EOG	LAWRENCE E LOVETT, SR	Y	1.00000	0.17910	0.01156%	07-40000610.000	BROWN	CARROLL	0.01156%	0.01156%	0.00000%	0.00000%	717 ROBERTSVILLE ROAD	MALVERN	OH	44644	
91	EOG	LAWRENCE E LOVETT, SR	Y	1.00000	0.17910	0.01156%	07-40000609.000	BROWN	CARROLL	0.01156%	0.01156%	0.00000%	0.00000%	717 ROBERTSVILLE ROAD	MALVERN	OH	44644	
92	EOG	WILLIAM G BOWING AND HOPE R BOWING, FOR THEIR JOINT LIVES, REMAINDER TO THE SURVIVOR OF THEM	Y	1.00000	0.17930	0.01158%	07-4000078.000	BROWN	CARROLL	0.01158%	0.01158%	0.00000%	0.00000%	1085 LEE ROAD NW	MILVERVA	OH	44657	
93	EOG	MICHELLE LYNN STRAGAN	Y	1.00000	0.20890	0.01349%	07-4000044.000	BROWN	CARROLL	0.01349%	0.01349%	0.00000%	0.00000%	417 W WOOD STREET	MALVERN	OH	44644	
94	EOG	THOMAS R CLARK AND LINDA S CLARK, FOR THEIR JOINT LIVES, REMAINDER TO THE SURVIVOR OF THEM	Y	1.00000	0.21120	0.01363%	07-40000535.000	BROWN	CARROLL	0.01363%	0.01363%	0.00000%	0.00000%	417 W WOOD STREET PO BOX 208	MALVERN	OH	44644	
95	UNLEASED MINERAL INTEREST	MICHAEL R CHURCO AND RHONDA L CHURCO, HUSBAND AND WIFE, FOR THEIR JOINT LIVES, REMAINDER TO THE SURVIVOR OF THEM	N	1.00000	0.28630	0.01525%	07-40000387.000	BROWN	CARROLL	0.00000%	0.00000%	0.00000%	0.00000%	501 WEST WOOD STREET	MALVERN	OH	44644	
96	UNLEASED MINERAL INTEREST	MICHAEL R CHURCO AND RHONDA L CHURCO, HUSBAND AND WIFE, FOR THEIR JOINT LIVES, REMAINDER TO THE SURVIVOR OF THEM	N	1.00000	0.21770	0.01405%	07-40000388.000	BROWN	CARROLL	0.00000%	0.00000%	0.00000%	0.00000%	501 WEST WOOD STREET	MALVERN	OH	44644	
97	UNLEASED MINERAL INTEREST	RONALD BAILEY AND DEBORAH BAILEY, AS JOINT TENANTS WITH RIGHT OF SURVIVORSHIP	N	1.00000	0.20760	0.01340%	07-40000481.000	BROWN	CARROLL	0.00000%	0.00000%	0.00000%	0.00000%	531 WEST WOOD STREET	MALVERN	OH	44644	
98	UNLEASED MINERAL INTEREST	RONALD BAILEY AND DEBORAH BAILEY, AS JOINT TENANTS WITH RIGHT OF SURVIVORSHIP	N	1.00000	0.14010	0.00904%	07-40000482.000	BROWN	CARROLL	0.00000%	0.00000%	0.00000%	0.00000%	531 WEST WOOD STREET	MALVERN	OH	44644	
*99	NON-CONSENTING WORKING INTEREST	MALVERN METHODIST CHURCH, INC. ATTN: YVETTE REID	Y	1.00000	1.49010	0.09620%	07-40000113.000	BROWN	CARROLL	0.00000%	0.00000%	0.00000%	0.009420%	121 W WOOD STREET	MALVERN	OH	44644	
*100	NON-CONSENTING WORKING INTEREST	MALVERN METHODIST CHURCH, INC. ATTN: YVETTE REID	Y	1.00000	0.00410	0.00025%	07-4060014.000	BROWN	CARROLL	0.00000%	0.00000%	0.00000%	0.00026%	121 W WOOD STREET	MALVERN	OH	44644	
101	EOG	STEVE P GRIFAN	Y	1.00000	0.09970	0.00644%	07-40000381.000	BROWN	CARROLL	0.00644%	0.00644%	0.00000%	0.00000%	508 W WOOD STREET	MALVERN	OH	44644	
102	EOG	DEWIGHT U FRIEND, SINGLE	Y	1.00000	0.16510	0.01067%	07-40000270.000	BROWN	CARROLL	0.01067%	0.01067%	0.00000%	0.00000%	217 WOOD STREET	MALVERN	OH	44644	
103	EOG	PAULINE K WYNN	Y	1.00000	0.16510	0.01067%	07-40000293.000	BROWN	CARROLL	0.01067%	0.01067%	0.00000%	0.00000%	221 W WOOD STREET	MALVERN	OH	44644	

EXHIBIT "A"
ALL MINERAL OWNERS IN THE PROPOSED NAVY CRRB A UNIT

TRACT NUMBER	LEASE ID NUMBER (optional)	MINERAL OWNER	LEASED Y/N	DECIMAL INTEREST IN TRACT	SURFACE ACRES IN UNIT	TRACT PARTICIPATION IN UNIT	TAX MAP PARCEL ID	TOWNSHIP	COUNTY	CONSENTING WORKING INTEREST PERCENTAGE	APPLICANT WORKING INTEREST PERCENTAGE	EAP OHIO, LLC WORKING INTEREST PERCENTAGE	NON-CONSENTING WORKING INTEREST (see Special Stipulation for Basis)	ADDRESS	CITY	STATE	ZIP	Supplement 12/21/2023
104	EOG	JONATHAN NEWELL	Y	1.00000	0.16460	0.01063%	07-4000646.000	BROWN	CARROLL	0.01063%	0.01063%	0.00000%	0.00000%	303 W WOOD STREET	MALVERN	OH	46644	
105	EOG	JONATHAN NEWELL	Y	1.00000	0.16480	0.01064%	07-4000645.000	BROWN	CARROLL	0.01064%	0.01064%	0.00000%	0.00000%	303 W WOOD STREET	MALVERN	OH	46644	
106	UNLEASED MINERAL INTEREST	COLUMBIA GAS TRANSMISSION CORPORATION ATTN: PATRICK MUIRTART	N	1.00000	0.33590	0.02292%	07-4099000.900	BROWN	CARROLL	0.00000%	0.00000%	0.00000%	0.00000%	PO BOX 2168	HOLSTON	TX	77252-2168	
107	EOG	KANDI K PHILLIPS	Y	1.00000	0.07280	0.00470%	07-4000091.000	BROWN	CARROLL	0.00470%	0.00470%	0.00000%	0.00000%	625 WOOD STREET	MALVERN	OH	46644	UNLEASED TO LEASED
108	EOG	KANDI K PHILLIPS	Y	1.00000	0.97380	0.06287%	07-4000092.000	BROWN	CARROLL	0.06287%	0.06287%	0.00000%	0.00000%	625 WOOD STREET	MALVERN	OH	46644	UNLEASED TO LEASED
109	EOG	CHARLES W GREENWALT, A MARRIED MAN	Y	1.00000	1.01010	0.06251%	07-4000447.000	BROWN	CARROLL	0.06251%	0.06251%	0.00000%	0.00000%	500 WOOD STREET	MALVERN	OH	46644	
110	EOG	PEGGIE S GRAYBILL	Y	1.00000	0.22390	0.01443%	07-4000033.000	BROWN	CARROLL	0.01443%	0.01443%	0.00000%	0.00000%	508 W WOOD STREET	MALVERN	OH	46644	
111	EOG	JON D ROBERTSON A/K/A JON D ROBERTSON	Y	1.00000	0.33020	0.02132%	07-4000044.000	BROWN	CARROLL	0.02132%	0.00967%	0.01169%	0.00000%	808 LEE ROAD	MALVERN	OH	46644	NON-CONFORMING TO CONFORMING
112	EOG	JON D ROBERTSON A/K/A JON D ROBERTSON	Y	1.00000	0.32270	0.02083%	07-40000743.000	BROWN	CARROLL	0.02083%	0.00945%	0.01138%	0.00000%	808 LEE ROAD	MALVERN	OH	46644	NON-CONFORMING TO CONFORMING
113	EOG	JON D ROBERTSON A/K/A JON D ROBERTSON	Y	1.00000	0.05710	0.00369%	07-40000744.000	BROWN	CARROLL	0.00369%	0.00167%	0.00201%	0.00000%	808 LEE ROAD	MALVERN	OH	46644	NON-CONFORMING TO CONFORMING
114	EOG	JON D ROBERTSON A/K/A JON D ROBERTSON	Y	1.00000	0.09300	0.00600%	03-40003167.000	BROWN	CARROLL	0.00600%	0.00272%	0.00328%	0.00000%	808 LEE ROAD	MALVERN	OH	46644	NON-CONFORMING TO CONFORMING
115	EOG	JON D ROBERTSON A/K/A JON D ROBERTSON	Y	1.00000	0.02250	0.00143%	07-40000750.000	BROWN	CARROLL	0.00143%	0.00066%	0.00079%	0.00000%	808 LEE ROAD	MALVERN	OH	46644	NON-CONFORMING TO CONFORMING
116	EOG	JON D ROBERTSON A/K/A JON D ROBERTSON	Y	1.00000	0.33200	0.02143%	07-40000749.000	BROWN	CARROLL	0.02143%	0.00972%	0.01171%	0.00000%	808 LEE ROAD	MALVERN	OH	46644	NON-CONFORMING TO CONFORMING
117	EOG	JON D ROBERTSON A/K/A JON D ROBERTSON	Y	1.00000	0.03140	0.00203%	07-40000805.000	BROWN	CARROLL	0.00203%	0.00092%	0.00111%	0.00000%	808 LEE ROAD	MALVERN	OH	46644	NON-CONFORMING TO CONFORMING
118	EOG	JON D ROBERTSON A/K/A JON D ROBERTSON	Y	1.00000	0.33360	0.03443%	07-40000771.000	BROWN	CARROLL	0.03443%	0.01562%	0.01883%	0.00000%	808 LEE ROAD	MALVERN	OH	46644	NON-CONFORMING TO CONFORMING
119	EOG	JON D ROBERTSON A/K/A JON D ROBERTSON	Y	1.00000	0.57070	0.03684%	07-40000757.000	BROWN	CARROLL	0.03684%	0.01671%	0.02013%	0.00000%	808 LEE ROAD	MALVERN	OH	46644	NON-CONFORMING TO CONFORMING
120	EOG	JON D ROBERTSON A/K/A JON D ROBERTSON	Y	1.00000	0.54710	0.03332%	07-40000794.000	BROWN	CARROLL	0.03332%	0.01602%	0.01930%	0.00000%	808 LEE ROAD	MALVERN	OH	46644	NON-CONFORMING TO CONFORMING
121	EOG	JON D ROBERTSON A/K/A JON D ROBERTSON	Y	1.00000	0.39640	0.02559%	07-40000795.000	BROWN	CARROLL	0.02559%	0.01161%	0.01388%	0.00000%	808 LEE ROAD	MALVERN	OH	46644	NON-CONFORMING TO CONFORMING
122	EOG	JON D ROBERTSON A/K/A JON D ROBERTSON	Y	1.00000	0.34180	0.02207%	07-40000772.000	BROWN	CARROLL	0.02207%	0.01001%	0.01206%	0.00000%	808 LEE ROAD	MALVERN	OH	46644	NON-CONFORMING TO CONFORMING
123	EOG	DOUBLEDOWN LLC ATTN: DAVID B SCHLABACH	Y	0.50000	13.85130	0.89420%	03-40003026.000	BROWN	CARROLL	0.89420%	0.40535%	0.48867%	0.00000%	6398 COUNTY ROAD 203	MILLERSBURG	OH	44654	NON-CONFORMING TO CONFORMING
123	EOG	WILLOW SPRINGS PROPERTIES LLC ATTN: DAVID B SCHLABACH	Y	0.20000	5.54052	0.33768%	03-40003026.000	BROWN	CARROLL	0.33768%	0.16221%	0.19547%	0.00000%	6398 COUNTY ROAD 203	MILLERSBURG	OH	44654	NON-CONFORMING TO CONFORMING
123	EOG	RAM PROPERTY INVESTMENTS LLC ATTN: DAVID B SCHLABACH	Y	0.20000	5.54052	0.33768%	03-40003026.000	BROWN	CARROLL	0.33768%	0.16221%	0.19547%	0.00000%	6398 COUNTY ROAD 203	MILLERSBURG	OH	44654	NON-CONFORMING TO CONFORMING
123	EOG	BLACK HAWK TRADING LLC ATTN: DAVID B SCHLABACH	Y	0.10000	2.77026	0.17884%	03-40003026.000	BROWN	CARROLL	0.17884%	0.08111%	0.09773%	0.00000%	6398 COUNTY ROAD 203	MILLERSBURG	OH	44654	NON-CONFORMING TO CONFORMING
124	EOG	LEROY YODER	Y	1.00000	9.47630	0.61177%	03-40000843.000	BROWN	CARROLL	0.61177%	0.27744%	0.33432%	0.00000%	4028 COUNTY ROAD 200	FREDERICKSBURG	OH	44627	
125	EOG	TROY KANDEL AND MELINDA KANDEL	Y	1.00000	0.53860	0.03477%	03-40000843.001	BROWN	CARROLL	0.03477%	0.01577%	0.01900%	0.00000%	8093 CITRUS ROAD NW	MALVERN	OH	44644	

EXHIBIT "A"
ALL MINERAL OWNERS IN THE PROPOSED NAVY CRRR ALIGNMENT

TRACT NUMBER	LEASE ID NUMBER (optional)	MINERAL OWNER	LEASED Y/N	DISTAL INTEREST IN TRACT	SURFACE ACRES IN UNIT	TRACT PARTICIPATION IN UNIT	TAX MAP PARCEL ID	TOWNSHIP	COUNTY	CONSENTING WORKING INTEREST PERCENTAGE	APPLICANT WORKING INTEREST PERCENTAGE	EAP/OHO, LLC WORKING INTEREST PERCENTAGE	NON-CONSENTING WORKING INTEREST (See Special Stipulation for Details)	ADDRESS	CITY	STATE	ZIP	Supplement 12/21/2023
126	EOG INTEREST	JON D ROBERTSON A/K/A JON D ROBERTSON	Y	1.00000	0.49340	0.03185%	03-6000545-800	BROWN	CARROLL	0.03185%	0.01722%	0.01465%	0.00000%	8038 LEE ROAD	MALVERN	OH	4664	NON-CONFORMING TO CONFORMING
127	EOG INTEREST	JON D ROBERTSON A/K/A JON D ROBERTSON	Y	1.00000	1.51310	0.09769%	07-6000799-900	BROWN	CARROLL	0.09769%	0.02833%	0.04487%	0.00000%	8038 LEE ROAD	MALVERN	OH	4664	NON-CONFORMING TO CONFORMING
128	EOG INTEREST	JON D ROBERTSON A/K/A JON D ROBERTSON	Y	1.00000	0.01680	0.00108%	07-6000764-801	BROWN	CARROLL	0.00108%	0.00059%	0.00050%	0.00000%	8038 LEE ROAD	MALVERN	OH	4664	NON-CONFORMING TO CONFORMING
129	EOG INTEREST	JON D ROBERTSON A/K/A JON D ROBERTSON	Y	1.00000	0.03240	0.00209%	07-6000799-901	BROWN	CARROLL	0.00209%	0.00113%	0.00096%	0.00000%	8038 LEE ROAD	MALVERN	OH	4664	NON-CONFORMING TO CONFORMING
130	EOG INTEREST	JON D ROBERTSON A/K/A JON D ROBERTSON	Y	1.00000	0.42960	0.02773%	07-6000764-800	BROWN	CARROLL	0.02773%	0.01500%	0.01274%	0.00000%	8038 LEE ROAD	MALVERN	OH	4664	NON-CONFORMING TO CONFORMING
131	EOG INTEREST	JON D ROBERTSON A/K/A JON D ROBERTSON	Y	1.00000	0.44010	0.02841%	07-6000802-900	BROWN	CARROLL	0.02841%	0.01536%	0.01305%	0.00000%	8038 LEE ROAD	MALVERN	OH	4664	NON-CONFORMING TO CONFORMING
132	EOG INTEREST	JON D ROBERTSON A/K/A JON D ROBERTSON	Y	1.00000	0.25330	0.01668%	07-6000807-900	BROWN	CARROLL	0.01668%	0.00902%	0.00766%	0.00000%	8038 LEE ROAD	MALVERN	OH	4664	NON-CONFORMING TO CONFORMING
133	EOG INTEREST	JON D ROBERTSON A/K/A JON D ROBERTSON	Y	1.00000	0.29700	0.01917%	07-6000801-000	BROWN	CARROLL	0.01917%	0.00870%	0.01048%	0.00000%	8038 LEE ROAD	MALVERN	OH	4664	NON-CONFORMING TO CONFORMING
134	EOG INTEREST	JON D ROBERTSON A/K/A JON D ROBERTSON	Y	1.00000	0.28320	0.01861%	07-6000800-800	BROWN	CARROLL	0.01861%	0.00844%	0.01017%	0.00000%	8038 LEE ROAD	MALVERN	OH	4664	NON-CONFORMING TO CONFORMING
133	EOG INTEREST	JON D ROBERTSON A/K/A JON D ROBERTSON	Y	1.00000	0.33190	0.02272%	07-6000804-000	BROWN	CARROLL	0.02272%	0.01030%	0.01241%	0.00000%	8038 LEE ROAD	MALVERN	OH	4664	NON-CONFORMING TO CONFORMING
136	EOG INTEREST	JON D ROBERTSON A/K/A JON D ROBERTSON	Y	1.00000	0.75080	0.04847%	07-6000803-900	BROWN	CARROLL	0.04847%	0.02198%	0.02549%	0.00000%	8038 LEE ROAD	MALVERN	OH	4664	NON-CONFORMING TO CONFORMING
137	EOG INTEREST	JON D ROBERTSON A/K/A JON D ROBERTSON	Y	1.00000	0.24670	0.01593%	07-6000795-001	BROWN	CARROLL	0.01593%	0.00722%	0.00870%	0.00000%	8038 LEE ROAD	MALVERN	OH	4664	NON-CONFORMING TO CONFORMING
138	EOG	MICHAEL ALARSON AND MITCHELL E LARSON, HUSBAND AND WIFE, FOR AND DURING THEIR JOINT LIVES, REMAINDER TO THE SURVIVOR OF THEM	Y	1.00000	0.20720	0.01338%	07-6000758-800	BROWN	CARROLL	0.01338%	0.01338%	0.00000%	0.00000%	PO BOX 67	MALVERN	OH	4664	
139	EOG	TYLER A MOODY	Y	1.00000	0.20570	0.01328%	07-6000796-800	BROWN	CARROLL	0.01328%	0.01328%	0.00000%	0.00000%	PO BOX 3	MALVERN	OH	4664	UNLEASED TO LEASED
140	EOG	VILLAGE OF MALVERN ATTN: ROBERT DELONG	Y	1.00000	0.17440	0.01126%	03-6060008-800	BROWN	CARROLL	0.01126%	0.01126%	0.00000%	0.00000%	PO BOX 348	MALVERN	OH	4664	
141	EOG	MARBA A HAIN, TRUSTEE OF ANY SUCCESSOR TRUSTEE OF THE CASPER CHILDREN BENEFICIARY TRUST, U/A DATED AUGUST 26, 2013	Y	1.00000	0.41440	0.02675%	07-6000773-800	BROWN	CARROLL	0.02675%	0.02675%	0.00000%	0.00000%	5064 EASTON STREET NW	MALVERN	OH	4664-9430	UNLEASED TO LEASED
142	UNLEASED MINERAL INTEREST	ERNA I BRACE	N	1.00000	0.49970	0.03226%	07-6000710-900	BROWN	CARROLL	0.00000%	0.00000%	0.00000%	0.00000%	PO BOX 129	MALVERN	OH	4664	
143	UNLEASED MINERAL INTEREST	ERNA I BRACE	N	1.00000	0.31970	0.02064%	07-6000769-800	BROWN	CARROLL	0.00000%	0.00000%	0.00000%	0.00000%	PO BOX 129	MALVERN	OH	4664	
144	EOG	JOSEPH V CHIURCO AND STANNED D CHIURCO, HUSBAND AND WIFE, FOR THEIR JOINT LIVES, REMAINDER TO THE SURVIVOR OF THEM	Y	1.00000	0.20660	0.01334%	03-6000773-800	BROWN	CARROLL	0.01334%	0.01334%	0.00000%	0.00000%	PO BOX 211	MALVERN	OH	4664	
143	EOG	JOSEPH V CHIURCO AND STANNED D CHIURCO, HUSBAND AND WIFE, FOR THEIR JOINT LIVES, REMAINDER TO THE SURVIVOR OF THEM	Y	1.00000	0.39780	0.02568%	07-6000127-900	BROWN	CARROLL	0.02568%	0.02568%	0.00000%	0.00000%	PO BOX 211	MALVERN	OH	4664	
146	EOG	JOSEPH V CHIURCO AND STANNED D CHIURCO, HUSBAND AND WIFE, FOR THEIR JOINT LIVES, REMAINDER TO THE SURVIVOR OF THEM	Y	1.00000	0.15420	0.00995%	07-6000774-800	BROWN	CARROLL	0.00995%	0.00995%	0.00000%	0.00000%	PO BOX 211	MALVERN	OH	4664	
147	EOG	JOSEPH V CHIURCO AND STANNED D CHIURCO, HUSBAND AND WIFE, FOR THEIR JOINT LIVES, REMAINDER TO THE SURVIVOR OF THEM	Y	1.00000	0.15660	0.01011%	07-6000775-800	BROWN	CARROLL	0.01011%	0.01011%	0.00000%	0.00000%	PO BOX 211	MALVERN	OH	4664	
148	EOG	JOSEPH V CHIURCO AND STANNED D CHIURCO, HUSBAND AND WIFE, FOR THEIR JOINT LIVES, REMAINDER TO THE SURVIVOR OF THEM	Y	1.00000	0.07240	0.00467%	03-6000767-800	BROWN	CARROLL	0.00467%	0.00467%	0.00000%	0.00000%	PO BOX 211	MALVERN	OH	4664	
149	EOG	JOSEPH V CHIURCO AND STANNED D CHIURCO, HUSBAND AND WIFE, FOR THEIR JOINT LIVES, REMAINDER TO THE SURVIVOR OF THEM	Y	1.00000	0.20660	0.01334%	07-6000125-900	BROWN	CARROLL	0.01334%	0.01334%	0.00000%	0.00000%	PO BOX 211	MALVERN	OH	4664	
150	EOG	JOSEPH V CHIURCO AND STANNED D CHIURCO, HUSBAND AND WIFE, FOR THEIR JOINT LIVES, REMAINDER TO THE SURVIVOR OF THEM	Y	1.00000	0.20660	0.01334%	07-6000124-800	BROWN	CARROLL	0.01334%	0.01334%	0.00000%	0.00000%	PO BOX 211	MALVERN	OH	4664	

ALL MINERAL OWNERS IN THE PROPOSED NAVY CRRR ALINI
EXHIBIT "A"

TRACT NUMBER	LEASE ID NUMBER (optional)	MINERAL OWNER	LEASED Y/N	DECIMAL INTEREST IN TRACT	SURFACE ACRES IN UNIT	TRACT PARTICIPATION IN UNIT	TAX MAP PARCEL ID	TOWNSHIP	COUNTY	CONSENTING WORKING INTEREST PERCENTAGE	APPLICANT WORKING INTEREST PERCENTAGE	EAP/OH, LLC WORKING INTEREST PERCENTAGE	NON-CONSENTING WORKING INTEREST (See Special Stipend for Breakdown)	ADDRESS	CITY	STATE	ZIP	Supplement 12/21/2023
151	EOG	JOSEPH V GIERGO AND STANLEY GIERGO, HUSBAND AND WIFE, FOR THEIR JOINT LIVES, REMAINDER TO THE SURVIVOR OF THEM	Y	1.00000	0.21020	0.0157%	07-4000126.000	BROWN	CARROLL	0.0157%	0.0157%	0.00000%	0.00000%	PO BOX 211	MALVERN	OH	44644	
152	EOG	THE BOARD OF EDUCATION OF THE MALVERN SCHOOL DISTRICT ATTN: TARA BOWE	Y	1.00000	0.17150	0.01107%	07-4000001.001	BROWN	CARROLL	0.01107%	0.01107%	0.00000%	0.00000%	3242 CORRAL ROAD NW	MALVERN	OH	44644	
153	EOG	THE BOARD OF EDUCATION OF THE MALVERN SPECIAL SCHOOL ATTN: TARA BOWE	Y	0.39897	2.04803	0.1322%	07-4068089.000	BROWN	CARROLL	0.1322%	0.1322%	0.00000%	0.00000%	3242 CORRAL ROAD NW	MALVERN	OH	44644	
153	EOG	THE MALVERN VILLAGE SCHOOL DISTRICT ATTN: TARA BOWE	Y	0.17698	0.92662	0.05983%	07-4068089.000	BROWN	CARROLL	0.05983%	0.05983%	0.00000%	0.00000%	3242 CORRAL ROAD NW	MALVERN	OH	44644	
153	EOG	THE BOARD OF EDUCATION OF THE MALVERN SCHOOL DISTRICT ATTN: TARA BOWE	Y	0.43205	2.26445	0.14619%	07-4068089.000	BROWN	CARROLL	0.14619%	0.14619%	0.00000%	0.00000%	3242 CORRAL ROAD NW	MALVERN	OH	44644	
154	EOG	TAYLOR DERHEIMER	Y	1.00000	1.12470	0.07261%	07-4000043.000	BROWN	CARROLL	0.07261%	0.07261%	0.00000%	0.00000%	605 W WOOD STREET	MALVERN	OH	44644	
153	EOG	BRAD A HARSH AND EMILY E HARSH, FOR THEIR JOINT LIVES, REMAINDER TO THE SURVIVOR OF THEM	Y	1.00000	0.15350	0.00991%	07-4000067.000	BROWN	CARROLL	0.00991%	0.00991%	0.00000%	0.00000%	630 RANDROP ROAD SE	AMSTERDAM	OH	43903	
156	EOG	BRAD A HARSH AND EMILY E HARSH, FOR THEIR JOINT LIVES, REMAINDER TO THE SURVIVOR OF THEM	Y	1.00000	0.16630	0.01074%	07-4000069.000	BROWN	CARROLL	0.01074%	0.01074%	0.00000%	0.00000%	630 RANDROP ROAD SE	AMSTERDAM	OH	43903	
157	EOG	BRAD A HARSH AND EMILY E HARSH, FOR THEIR JOINT LIVES, REMAINDER TO THE SURVIVOR OF THEM	Y	1.00000	0.16560	0.01099%	07-4000068.000	BROWN	CARROLL	0.01069%	0.01069%	0.00000%	0.00000%	630 RANDROP ROAD SE	AMSTERDAM	OH	43903	
158	UNLEASED MINERAL INTEREST	LAWRENCE R POWELL, AN UNMARRIED MAN	N	1.00000	0.16530	0.01067%	07-4000001.000	BROWN	CARROLL	0.00000%	0.00000%	0.00000%	0.00000%	8410 LINCOLN STREET SE	EAST CANTON	OH	44730	
159	EOG	STEPHEN P CRETEAN	Y	1.00000	0.16530	0.01067%	07-4000040.000	BROWN	CARROLL	0.01067%	0.01067%	0.00000%	0.00000%	508 W WOOD STREET	MALVERN	OH	44644	
160	EOG	PAHELIA STIMMEL, UNMARRIED	Y	1.00000	0.13770	0.00898%	07-40000617.000	BROWN	CARROLL	0.00898%	0.00898%	0.00000%	0.00000%	806 LEE ROAD NW	MALVERN	OH	44644	
161	EOG	STEPHEN LASHLEY, SINGLE	Y	1.00000	0.02750	0.00178%	07-40000616.000	BROWN	CARROLL	0.00178%	0.00178%	0.00000%	0.00000%	202 W WOOD STREET	MALVERN	OH	44644	
162	EOG	STEPHEN LASHLEY, SINGLE	Y	1.00000	0.16400	0.01059%	07-40000615.000	BROWN	CARROLL	0.01059%	0.01059%	0.00000%	0.00000%	202 W WOOD STREET	MALVERN	OH	44644	
163	EOG	EVAN D MORCKEL, UNMARRIED	Y	1.00000	0.00490	0.00032%	07-4000244.000	BROWN	CARROLL	0.00032%	0.00032%	0.00000%	0.00000%	122 WEST WOOD STREET	MALVERN	OH	44644	UNLEASED TO LEASED
164	EOG	LODI PROPERTIES, LLC ATTN: NOLAN D CAMPER	Y	1.00000	0.05940	0.0037%	07-4000071.000	BROWN	CARROLL	0.0037%	0.0037%	0.00000%	0.00000%	PO BOX 732	MALVERN	OH	44644	
163	EOG	LODI PROPERTIES, LLC ATTN: NOLAN D CAMPER	Y	1.00000	0.10970	0.00708%	07-4000070.000	BROWN	CARROLL	0.00708%	0.00708%	0.00000%	0.00000%	PO BOX 732	MALVERN	OH	44644	
166	UNLEASED MINERAL INTEREST	KENNETH L SIMMONS AND MARLEEN L SIMMONS, JOINT TENANTS WITH RIGHTS OF SURVIVORSHIP	N	1.00000	0.00490	0.00032%	07-40000117.000	BROWN	CARROLL	0.00000%	0.00000%	0.00000%	0.00000%	9196 BLADE ROAD NW	MALVERN	OH	44644	UNLEASED TO LEASED
167	UNLEASED MINERAL INTEREST	KENNETH L SIMMONS AND MARLEEN L SIMMONS, JOINT TENANTS WITH RIGHTS OF SURVIVORSHIP	N	1.00000	0.03820	0.00247%	07-4000130.000	BROWN	CARROLL	0.00000%	0.00000%	0.00000%	0.00000%	9136 BLADE ROAD NW	MALVERN	OH	44644	
168	EOG	CHARLES C SPEELMAN AND DANIELLE N SPEELMAN	Y	1.00000	0.16150	0.01043%	07-4000129.000	BROWN	CARROLL	0.01043%	0.01043%	0.00000%	0.00000%	117 WEST MAIN STREET	MALVERN	OH	44644	UNLEASED TO LEASED
169	EOG	KAREN MAIRE WACKERLEY	Y	1.00000	0.16530	0.01067%	07-40000653.000	BROWN	CARROLL	0.01067%	0.01067%	0.00000%	0.00000%	PO BOX 668	MALVERN	OH	44644	
170	EOG	GREAT TRAIL KA LLC ATTN: BETH E BOWEN	Y	1.00000	0.16530	0.01067%	07-40000355.000	BROWN	CARROLL	0.01067%	0.01067%	0.00000%	0.00000%	89 EAST MOHAWK DRIVE	MALVERN	OH	44644	
171	UNLEASED MINERAL INTEREST	CLAY E SMITH	N	1.00000	0.16530	0.01067%	07-40000648.000	BROWN	CARROLL	0.00000%	0.00000%	0.00000%	0.00000%	209 WEST MAIN STREET	MALVERN	OH	44644	
172	EOG	MARK A MAYLE AND ANNETTE MAYLE, HUSBAND AND WIFE, FOR THEIR JOINT LIVES, REMAINDER TO THE SURVIVOR OF THEM	Y	1.00000	0.16530	0.01067%	07-40000128.000	BROWN	CARROLL	0.01067%	0.01067%	0.00000%	0.00000%	PO BOX 193	CARROLLTON	OH	44615	
173	EOG	MARK A MAYLE AND ANNETTE MAYLE, HUSBAND AND WIFE, FOR THEIR JOINT LIVES, REMAINDER TO THE SURVIVOR OF THEM	Y	1.00000	0.16530	0.01067%	07-400005922.000	BROWN	CARROLL	0.01067%	0.01067%	0.00000%	0.00000%	PO BOX 193	CARROLLTON	OH	44615	
174	EOG	JOSEPH A BROWNING, SINGLE	Y	1.00000	0.16530	0.01067%	07-4000189.000	BROWN	CARROLL	0.01067%	0.01067%	0.00000%	0.00000%	516 N PLAIN STREET	MALVERN	OH	44644	
173	EOG	JOSEPH A BROWNING, SINGLE	Y	1.00000	0.16530	0.01067%	07-4000188.000	BROWN	CARROLL	0.01067%	0.01067%	0.00000%	0.00000%	516 N PLAIN STREET	MALVERN	OH	44644	
176	EOG	LODI PROPERTIES, LLC ATTN: NOLAN D CAMPER	Y	1.00000	0.16530	0.01067%	07-4000101.000	BROWN	CARROLL	0.01067%	0.01067%	0.00000%	0.00000%	PO BOX 732	MALVERN	OH	44644	
177	EOG	LODI PROPERTIES, LLC ATTN: NOLAN D CAMPER	Y	1.00000	0.16530	0.01067%	07-40000506.000	BROWN	CARROLL	0.01067%	0.01067%	0.00000%	0.00000%	PO BOX 732	MALVERN	OH	44644	
178	UNLEASED MINERAL INTEREST	HANG CUIS TRU COUNTY COMMUNITY ACTION ORGANIZATION ATTN: ALISON KERNS	N	1.00000	0.77200	0.04844%	07-4060018.000	BROWN	CARROLL	0.00000%	0.00000%	0.00000%	0.00000%	821 ANOLA STREET, SUITE A	DOYER	OH	44623-2975	
179	EOG	ANDREW WALLACE ANDERSON AND SISAN ANDERSON, FOR THEIR JOINT LIVES, REMAINDER TO THE SURVIVOR OF THEM	Y	1.00000	0.21940	0.01410%	07-40000517.000	BROWN	CARROLL	0.01410%	0.01410%	0.00000%	0.00000%	PO BOX 754	MALVERN	OH	44644	
180	EOG	ROBERT D CROWL AND MARLENE L CROWL, HUSBAND AND WIFE	Y	1.00000	0.50170	0.0323%	07-40000203.000	BROWN	CARROLL	0.0323%	0.0323%	0.00000%	0.00000%	325 W MAIN STREET	MALVERN	OH	44644	
181	EOG	LODI PROPERTIES, LLC ATTN: NOLAN D CAMPER	Y	1.00000	0.24390	0.01575%	07-40000202.000	BROWN	CARROLL	0.01575%	0.01575%	0.00000%	0.00000%	PO BOX 732	MALVERN	OH	44644	

ALL MINERAL OWNERS IN THE PROPOSED NAVY CURR A1 UNIT

EXHIBIT "A"

TRACT NUMBER	LEASE ID NUMBER (optional)	MINERAL OWNER	LEASED Y/N	DECIMAL INTEREST IN TRACT	SURFACE ACRES IN UNIT	TRACT PARTICIPATION IN UNIT	TAX MAP PARCEL ID	TOWNSHIP	COUNTY	CONSENTING WORKING INTEREST PERCENTAGE	APPLICANT WORKING INTEREST PERCENTAGE	EP-OHIO, LLC WORKING INTEREST PERCENTAGE	NON-CONSENTING WORKING INTEREST PERCENTAGE (see Special Proceeding for Resolution)	ADDRESS	CITY	STATE	ZIP	Supplement 12/21/2023
182	EOG	JANE J FERGUSON, A MARRIED WOMAN	Y	1.00000	0.23970	0.01547%	07-4000642.000	BROWN	CARROLL	0.01547%	0.01547%	0.00000%	0.00000%	331 WEST MAIN STREET	MALVERN	OH	44644	UNLEASED TO LEASED
183	EOG	BROWN LOCAL SCHOOL DISTRICT ATTN: TARA BOWE	Y	1.00000	0.11930	0.00770%	07-4060249.000	BROWN	CARROLL	0.00770%	0.00770%	0.00000%	0.00000%	324E CORRAL ROAD NW	MALVERN	OH	44644	
184	EOG	BROWN LOCAL SCHOOL DISTRICT ATTN: TARA BOWE	Y	1.00000	0.11990	0.00774%	07-4060249.001	BROWN	CARROLL	0.00774%	0.00774%	0.00000%	0.00000%	324E CORRAL ROAD NW	MALVERN	OH	44644	
185	EOG	JEFFREY COTTELL AND ANNE COTTELL, HUSBAND AND WIFE, FOR THEIR JOINT LIVES, REMAINDER TO THE SURVIVOR OF THEM	Y	1.00000	0.17490	0.01129%	07-4000450.000	BROWN	CARROLL	0.01129%	0.01129%	0.00000%	0.00000%	508 WEST MAIN STREET	MALVERN	OH	44644	UNLEASED TO LEASED
186	EOG	CHARLYN D KULLA, A SINGLE WOMAN	Y	1.00000	0.17280	0.01166%	07-4000431.000	BROWN	CARROLL	0.01166%	0.01166%	0.00000%	0.00000%	PO BOX 175	MALVERN	OH	44644	
187	EOG	MICHAEL S ANDRIG AND BRISCELLA ANN ANDRIG, HUSBAND AND WIFE, FOR THEIR JOINT LIVES, REMAINDER TO THE SURVIVOR	Y	1.00000	0.18370	0.01199%	07-4000805.000	BROWN	CARROLL	0.01199%	0.01199%	0.00000%	0.00000%	517 PLEASANT AVENUE	MALVERN	OH	44644	
188	EOG	VICTORIA H CONLEY	Y	1.00000	0.26510	0.01711%	07-4000452.000	BROWN	CARROLL	0.01711%	0.01711%	0.00000%	0.00000%	517 W MAIN STREET	MALVERN	OH	44644	
189	EOG	JEFFREY S CROWL AND CONSTANCE L CROWL, FOR THEIR JOINT LIVES, THE REMAINDER TO THE SURVIVOR OF THEM	Y	1.00000	0.26480	0.01709%	07-4000621.000	BROWN	CARROLL	0.01709%	0.01709%	0.00000%	0.00000%	523 W MAIN STREET	MALVERN	OH	44644	
190	EOG	JEFFREY S CROWL AND CONSTANCE L CROWL, FOR THEIR JOINT LIVES, THE REMAINDER TO THE SURVIVOR OF THEM	Y	1.00000	0.26460	0.01708%	07-4000622.000	BROWN	CARROLL	0.01708%	0.01708%	0.00000%	0.00000%	523 W MAIN STREET	MALVERN	OH	44644	
191	EOG	JAMES RAY LUCAS, A WIDOWER	Y	1.00000	0.08010	0.00517%	07-4000587.001	BROWN	CARROLL	0.00517%	0.00517%	0.00000%	0.00000%	162 TAMAR DRIVE	SARASOTA	FL	34238	UNLEASED TO LEASED
192	UNLEASED MINERAL INTEREST	ROSE MARY MURRAY	N	1.00000	0.20450	0.01230%	07-4000587.000	BROWN	CARROLL	0.00000%	0.00000%	0.00000%	0.00000%	608 WEST MAIN STREET	MALVERN	OH	44644	ADDRESS UPDATE
193	UNLEASED MINERAL INTEREST	BRETTE L CROWL	N	1.00000	0.28360	0.01840%	07-4000344.000	BROWN	CARROLL	0.00000%	0.00000%	0.00000%	0.00000%	609 W MAIN STREET	MALVERN	OH	44644	
194	EOG	JAMES H HARKINS AND BRENDA S HARKINS, FOR THEIR JOINT LIVES, THE REMAINDER TO THE SURVIVOR OF THEM	Y	1.00000	0.28570	0.01844%	07-4000623.000	BROWN	CARROLL	0.01844%	0.01844%	0.00000%	0.00000%	6075 AVALON ROAD NW	MALVERN	OH	44644	
195	EOG	TENA STOLLAR	Y	0.50000	0.13340	0.00861%	07-4000694.000	BROWN	CARROLL	0.00861%	0.00861%	0.00000%	0.00000%	11376 LYNGHBURG ROAD	KENSINGTON	OH	44427	
195	EOG	TENA STOLLAR, MARRIED, JOSHUA STOLLAR, MARRIED, CHRISTEN STOLLAR, UNMARRIED, FOR THEIR JOINT LIVES, REMAINDER TO THE SURVIVOR OF THEM	Y	0.50000	0.13340	0.00861%	07-4000694.000	BROWN	CARROLL	0.00861%	0.00861%	0.00000%	0.00000%	11376 LYNGHBURG ROAD	KENSINGTON	OH	44427	
196	UNLEASED MINERAL INTEREST	EDWARD M AND DANIELE M DUHAMEL, HUSBAND AND WIFE FOR THEIR JOINT LIVES, REMAINDER TO THE SURVIVOR OF THEM	N	1.00000	0.01750	0.00113%	07-4000695.000	BROWN	CARROLL	0.00000%	0.00000%	0.00000%	0.00000%	PO BOX 232	MALVERN	OH	44644-0232	
197	UNLEASED MINERAL INTEREST	EDWARD M AND DANIELE M DUHAMEL, HUSBAND AND WIFE FOR THEIR JOINT LIVES, REMAINDER TO THE SURVIVOR OF THEM	N	1.00000	0.28120	0.01815%	07-4000588.000	BROWN	CARROLL	0.00000%	0.00000%	0.00000%	0.00000%	PO BOX 232	MALVERN	OH	44644-0232	
198	UNLEASED MINERAL INTEREST	RONALD S GOSLAK	N	0.50000	0.14605	0.00943%	07-4000402.000	BROWN	CARROLL	0.00000%	0.00000%	0.00000%	0.00000%	2549 BRAMBLE ROAD SW	CARROLLTON	OH	44615	ADDRESS UPDATE
198	UNLEASED MINERAL INTEREST	JOANNE C GOSLAK	N	0.50000	0.14605	0.00943%	07-4000402.000	BROWN	CARROLL	0.00000%	0.00000%	0.00000%	0.00000%	2549 BRAMBLE ROAD SW	CARROLLTON	OH	44615	ADDRESS UPDATE
199	EOG	ANGELICA ANNA MARIE BERSAGLINI	Y	1.00000	0.26810	0.01731%	07-4000766.000	BROWN	CARROLL	0.01731%	0.01731%	0.00000%	0.00000%	PO BOX 333	WAYNESBURG	OH	44684-0233	UNLEASED TO LEASED
200	EOG	ANGELICA ANNA MARIE BERSAGLINI	Y	1.00000	0.25980	0.01677%	07-4000768.000	BROWN	CARROLL	0.01677%	0.01677%	0.00000%	0.00000%	PO BOX 333	WAYNESBURG	OH	44684-0233	UNLEASED TO LEASED
201	EOG	ANGELICA ANNA MARIE BERSAGLINI	Y	1.00000	1.26070	0.08139%	07-4000767.000	BROWN	CARROLL	0.08139%	0.08139%	0.00000%	0.00000%	PO BOX 333	WAYNESBURG	OH	44684-0233	UNLEASED TO LEASED
202	UNLEASED MINERAL INTEREST	AMY K WALTON AND HOMER B WALTON, FOR THEIR JOINT LIVES, THE REMAINDER TO THE SURVIVOR OF THEM	N	1.00000	1.78870	0.11547%	07-4000777.000	BROWN	CARROLL	0.00000%	0.00000%	0.00000%	0.00000%	8181 CTRBUS ROAD NW	MALVERN	OH	44644	
203	EOG	TROY D KANDEL AND MELINDA L KANDEL, FOR THEIR JOINT LIVES, THE REMAINDER TO THE SURVIVOR OF THEM	Y	1.00000	1.47360	0.09513%	03-4000387.000	BROWN	CARROLL	0.09513%	0.04314%	0.05199%	0.00000%	8093 CTRBUS ROAD NW	MALVERN	OH	44644	
204	EOG	JAMES R TOWNSEND, JR AND DENISE M TOWNSEND, FOR THEIR JOINT LIVES, THE REMAINDER TO THE SURVIVOR OF THEM	Y	1.00000	1.96870	0.12709%	03-4000321.000	BROWN	CARROLL	0.12709%	0.05764%	0.06946%	0.00000%	7232 HARDING DRIVE NW	MALVERN	OH	44644	
205	EOG	ERIK S VIRTUE AND KARLI K VIRTUE, HUSBAND AND WIFE FOR THEIR JOINT LIVES, REMAINDER TO THE SURVIVOR OF THEM	Y	1.00000	6.37550	0.41159%	03-4000320.000	BROWN	CARROLL	0.41159%	0.18666%	0.22293%	0.00000%	7240 HARDING DRIVE NW	MALVERN	OH	44644	
*206	EOG	EYVETTE M ANGELONI	Y	0.50000	2.23955	0.14458%	03-4000320.001	BROWN	CARROLL	0.14458%	0.06557%	0.07390%	0.00000%	61 ONEIDA TRAIL	MALVERN	OH	44644	
*206	EOG	DENSE N TOWNSEND	Y	0.50000	2.23955	0.14458%	03-4000320.001	BROWN	CARROLL	0.14458%	0.06557%	0.07390%	0.00000%	7232 HARDING DRIVE NW	MALVERN	OH	44644	

EXHIBIT "A"
ALL MINERAL OWNERS IN THE PROPOSED NAVY CRRR ALINI

TRACT NUMBER	LEASE ID NUMBER (optional)	MINERAL OWNER	LEASED Y/N	DECIMAL INTEREST IN TRACT	SURFACE ACRES IN UNIT	TRACT PARTICIPATION IN UNIT	TAX MAP PARCEL ID	TOWNSHIP	COUNTY	CONSENTING WORKING INTEREST PERCENTAGE	APPLICANT WORKING INTEREST PERCENTAGE	EAP/OHO, LLC WORKING INTEREST PERCENTAGE	NON-CONSENTING WORKING INTEREST (See Special Stipulation for Holdover)	ADDRESS	CITY	STATE	ZIP	Supplement 12/21/2023
207	EOG CONSENTING WORKING INTEREST	LARRY D BURWELL AND KATHLEEN L BURWELL, CO-TRUSTEES OR ANY SUCCESSOR TRUSTEE OF THE LARRY D BURWELL AND KATHLEEN L BURWELL REVOCABLE TRUST DATED MAY 18, 2000	Y	1.000000	9.57380	0.61806%	03-40002630.000	BROWN	CARROLL	0.61806%	0.33420%	0.28380%	0.00000%	5185 WILLOW DRIVE NW	MALVERN	OH	44644	
*208	EOG CONSENTING WORKING INTEREST	PNC BANK, TRUSTEE OF THE CRAIG A WADSWORTH REVOCABLE TRUST DATED 12/20/2006, AS AMENDED ATTN: RYAN KETTERING	Y	1.000000	0.32680	0.02110%	03-40000536.000	BROWN	CARROLL	0.02110%	0.01141%	0.00969%	0.00000%	213 MARKET AVENUE NORTH	CANTON	OH	44702	
209	EOG CONSENTING WORKING INTEREST	JEFFREY D BOLEY AND JOH A BOLEY, HUSBAND AND WIFE, FOR THEIR JOINT LIVES, REMAINDER TO THE SURVIVOR OF THEM	Y	1.000000	0.07940	0.00513%	03-40004835.000	BROWN	CARROLL	0.00513%	0.00223%	0.00280%	0.00000%	PO BOX 302	MALVERN	OH	44644	
210	EOG CONSENTING WORKING INTEREST	LARRY D BURWELL AND KATHLEEN L BURWELL, CO-TRUSTEES OR ANY SUCCESSOR TRUSTEE OF THE LARRY D BURWELL AND KATHLEEN L BURWELL REVOCABLE TRUST DATED MAY 18, 2000	Y	1.000000	0.57070	0.03844%	03-40002629.000	BROWN	CARROLL	0.03844%	0.01671%	0.02013%	0.00000%	5185 WILLOW DRIVE NW	MALVERN	OH	44644	
211	EOG CONSENTING WORKING INTEREST	MONA S TOKROS	Y	1.000000	0.08760	0.00566%	03-40002379.000	BROWN	CARROLL	0.00566%	0.00256%	0.00309%	0.00000%	5186 WILLOW DRIVE NW	MALVERN	OH	44644	
212	EOG CONSENTING WORKING INTEREST	ZACHARY PAUL MCCALLEY	Y	1.000000	0.48730	0.02952%	03-40001888.000	BROWN	CARROLL	0.02952%	0.01339%	0.01613%	0.00000%	5180 WILLOW STREET	MALVERN	OH	44644	
213	EOG CONSENTING WORKING INTEREST	DAKOTA S KIEHL AND MARISSA KIEHL, FOR THEIR JOINT LIVES, REMAINDER TO THE SURVIVOR OF THEM, AS SURVIVORSHIP TENANTS	Y	1.000000	0.10420	0.00673%	03-40001636.000	BROWN	CARROLL	0.00673%	0.00344%	0.00309%	0.00000%	5181 ALLIANCE ROAD NW	MALVERN	OH	44644	
214	UNLEASED MINERAL INTEREST	TIMOTHY R SCIOEPNER, TRUSTEE OF THE SCIOEPNER FAMILY IRREVOCABLE TRUST LAD 08/31/2009	N	1.000000	0.46660	0.0302%	03-40004555.000	BROWN	CARROLL	0.00000%	0.00000%	0.00000%	0.00000%	47000 WILDEAR COURT	CHARLOTTE	NC	28212	
215	UNLEASED MINERAL INTEREST	TIMOTHY R SCIOEPNER, TRUSTEE OF THE SCIOEPNER FAMILY IRREVOCABLE TRUST LAD 08/31/2009	N	1.000000	0.42070	0.02716%	03-40000331.000	BROWN	CARROLL	0.00000%	0.00000%	0.00000%	0.00000%	47000 WILDEAR COURT	CHARLOTTE	NC	28212	
216	UNLEASED MINERAL INTEREST	DOUGLAS WOOD AND BERKA M DAVIS, FOR THEIR JOINT LIVES, REMAINDER TO THE SURVIVOR OF THEM	N	1.000000	0.42070	0.02716%	03-4000456.000	BROWN	CARROLL	0.00000%	0.00000%	0.00000%	0.00000%	5168 WILLOW DRIVE NW	MALVERN	OH	44644	
217	EOG CONSENTING WORKING INTEREST	DOUGLAS WOOD AND BERKA M DAVIS, FOR THEIR JOINT LIVES, REMAINDER TO THE SURVIVOR OF THEM	Y	1.000000	0.49220	0.03179%	03-40004573.000	BROWN	CARROLL	0.03179%	0.01718%	0.01459%	0.00000%	5168 WILLOW DRIVE NW	MALVERN	OH	44644	
218	EOG	THE TRUSTEES OF BROWN TOWNSHIP ATTN: JOHN DUSTMAN	Y	1.000000	2.20730	0.14250%	030003030V	BROWN	CARROLL	0.14250%	0.14250%	0.00000%	0.00000%	PO BOX 378	MALVERN	OH	44644	UNLEASED TO LEASED
219	EOG	COVY J SCOTT	Y	1.000000	2.12470	0.13177%	03-40001444.000	BROWN	CARROLL	0.13177%	0.13177%	0.00000%	0.00000%	5167 WILLOW DRIVE NW	MALVERN	OH	44644	
220	EOG CONSENTING WORKING INTEREST	BRANDY SHAFER	Y	1.000000	0.44300	0.02860%	03-40002239.000	BROWN	CARROLL	0.02860%	0.01297%	0.01548%	0.00000%	5161 STRES DRIVE NW	MALVERN	OH	44644	
221	EOG CONSENTING WORKING INTEREST	BRANDY SHAFER	Y	1.000000	0.44340	0.02862%	03-40002238.000	BROWN	CARROLL	0.02862%	0.01298%	0.01544%	0.00000%	5161 STRES DRIVE NW	MALVERN	OH	44644	
222	EOG CONSENTING WORKING INTEREST	DUSTIN R GREGSBY AND KRISTY C GREGSBY, HUSBAND AND WIFE, FOR THEIR JOINT LIVES, REMAINDER TO THE SURVIVOR OF THEM	Y	1.000000	0.44330	0.02862%	03-40000294.000	BROWN	CARROLL	0.02862%	0.01298%	0.01544%	0.00000%	22632 GOLDEN SPRINGS DR #200	DIAMOND BAR	CA	91765	
223	EOG CONSENTING WORKING INTEREST	CHARLES W CRANFORD, JR AND VIOLA M CRANFORD FOR THEIR JOINT LIVES, THE REMAINDER TO THE SURVIVOR OF THEM	Y	1.000000	0.44350	0.02874%	03-40000003.000	BROWN	CARROLL	0.02874%	0.01303%	0.01571%	0.00000%	7222 BROWN DRIVE NW	MALVERN	OH	44644	
224	EOG CONSENTING WORKING INTEREST	LANA K PAULETTE, AUDRA K DICE AND FALON M JONES, FOR THEIR JOINT LIVES, THE REMAINDER TO THE SURVIVOR OF THEM	Y	1.000000	0.44620	0.02881%	03-40000664.000	BROWN	CARROLL	0.02881%	0.01306%	0.01574%	0.00000%	6210 CANTON ROAD NW	MALVERN	OH	44644	
225	EOG CONSENTING WORKING INTEREST	WINFRED LEMHART	Y	1.000000	0.44110	0.02848%	03-40000062.000	BROWN	CARROLL	0.02848%	0.01291%	0.01550%	0.00000%	5157 ALLIANCE ROAD NW	MALVERN	OH	44644	
226	EOG CONSENTING WORKING INTEREST	ADAM J WRIGHT	Y	1.000000	0.44680	0.02844%	03-40001452.000	BROWN	CARROLL	0.02844%	0.01308%	0.01576%	0.00000%	5151 ALLIANCE ROAD	MALVERN	OH	44644	
*227	EOG CONSENTING WORKING INTEREST	DONALD H SCHREFFLER	Y	1.000000	0.43670	0.02819%	03-40000296.000	BROWN	CARROLL	0.02819%	0.01279%	0.01541%	0.00000%	5145 ALLIANCE ROAD	MALVERN	OH	44644	
228	EOG	MICHAEL B GREAVY	Y	1.000000	0.44340	0.02862%	03-40002612.000	BROWN	CARROLL	0.02862%	0.02862%	0.00000%	0.00000%	7223 HARDING DRIVE	MALVERN	OH	44644	UNLEASED TO LEASED
229	EOG CONSENTING WORKING INTEREST	DAVID D VAN HORN AND PATRICIA M VAN HORN, HUSBAND AND WIFE, FOR THEIR JOINT LIVES, WITH REMAINDER IN FEE SIMPLE TO THE SURVIVOR OF THEM	Y	1.000000	0.44450	0.02870%	03-40002436.000	BROWN	CARROLL	0.02870%	0.01301%	0.01548%	0.00000%	220 W MOHAWK DRIVE	MALVERN	OH	44644	
230	EOG CONSENTING WORKING INTEREST	DON JOSEPH NIGRO	Y	1.000000	0.44420	0.02868%	03-40002424.000	BROWN	CARROLL	0.02868%	0.01301%	0.01547%	0.00000%	PO BOX 124	MALVERN	OH	44644	

EXHIBIT "A"
ALL MINERAL OWNERS IN THE PROPOSED NAVY CORR A1/N1

TRACT NUMBER	LEASE ID NUMBER (optional)	MINERAL OWNER	LEASED Y/N	DECIMAL INTEREST IN TRACT	SURFACE ACRES IN UNIT	TRACT PARTICIPATION IN UNIT	TAX MAP PARCEL ID	TOWNSHIP	COUNTY	CONSENTING WORKING INTEREST PERCENTAGE	APPLICANT WORKING INTEREST PERCENTAGE	EAP-010, LLC WORKING INTEREST PERCENTAGE	NON-CONSENTING WORKING INTEREST (See Special Provisions for Details)	ADDRESS	CITY	STATE	ZIP	Supplement 12/21/2023
231	UNLEASED MINERAL INTEREST	DON JOSEPH NIGRO	N	1.00000	0.44230	0.02861%	034001789.000	BROWN	CARROLL	0.00000%	0.00000%	0.00000%	0.00000%	PO BOX 124	MALVERN	OH	44644	
232	EOG	JAMES R. TOWNSEND, JR AND DENISE M. TOWNSEND, FOR THEIR JOINT LIVES, THE REMAINDER TO THE SURVIVOR OF THEM	Y	1.00000	1.21200	0.07824%	0340002998.000	BROWN	CARROLL	0.07824%	0.03548%	0.00000%	0.00000%	7232 HARDING DRIVE NW	MALVERN	OH	44644	
233	EOG	RED FOX DEN PROPERTIES, LLC ATTN: ANGEL JOUE HANSH	Y	1.00000	0.88760	0.03793%	074000798.002	BROWN	CARROLL	0.03793%	0.03793%	0.00000%	0.00000%	7653 CINDELL STREET SE	EAST CANTON	OH	44730-9444	UNLEASED TO LEASED
234	UNLEASED MINERAL INTEREST	JASON J KIRKPATRICK	N	1.00000	0.30200	0.01950%	074000798.000	BROWN	CARROLL	0.00000%	0.00000%	0.00000%	0.00000%	238 EAST MOHAWK DRIVE	MALVERN	OH	44644	
235	EOG	JOSEPH A STOVER	Y	1.00000	0.36120	0.02332%	074000797.000	BROWN	CARROLL	0.02332%	0.02332%	0.00000%	0.00000%	5125 ALLIANCE ROAD NW	MALVERN	OH	44644	UNLEASED TO LEASED
236	EOG	CHRISTINA MAHART	Y	1.00000	0.80760	0.03272%	074000782.000	BROWN	CARROLL	0.03272%	0.03272%	0.00000%	0.00000%	5119 ALLIANCE ROAD NW	MALVERN	OH	44644	
237	EOG	LEANNA S. CHRISTNER, FKA/ LEANNA S. ECK AND HUSBAND KURT N. CHRISTNER	Y	1.00000	0.57840	0.03754%	074000786.000	BROWN	CARROLL	0.03754%	0.03754%	0.00000%	0.00000%	7225 WICKER ROAD NW	MALVERN	OH	44644-9453	UNLEASED TO LEASED
238	EOG	LEANNA S. CHRISTNER, FKA/ LEANNA S. ECK AND HUSBAND KURT N. CHRISTNER	Y	1.00000	0.13380	0.00993%	074000785.000	BROWN	CARROLL	0.00993%	0.00993%	0.00000%	0.00000%	7225 WICKER ROAD NW	MALVERN	OH	44644-9453	UNLEASED TO LEASED
239	EOG	LEANNA S. CHRISTNER, FKA/ LEANNA S. ECK AND HUSBAND KURT N. CHRISTNER	Y	1.00000	0.06830	0.00376%	074000784.000	BROWN	CARROLL	0.00376%	0.00376%	0.00000%	0.00000%	7225 WICKER ROAD NW	MALVERN	OH	44644-9453	UNLEASED TO LEASED
240	UNLEASED MINERAL INTEREST	ROY L FORD AND REBECCA D FORD FOR THEIR JOINT LIVES, REMAINDER TO THE SURVIVOR OF THEM	N	1.00000	1.95310	0.12699%	074000783.000	BROWN	CARROLL	0.00000%	0.00000%	0.00000%	0.00000%	7235 WICKER ROAD NW	MALVERN	OH	44644	
241	UNLEASED MINERAL INTEREST	MARTIN GILBERT FULTZ, JR	N	0.50000	0.67190	0.04338%	074000776.000	BROWN	CARROLL	0.00000%	0.00000%	0.00000%	0.00000%	7247 WICKER ROAD NW	MALVERN	OH	44644	
241	UNLEASED MINERAL INTEREST	POINTE MINERAL II ACQUISITION, LLC ATTN: MICHAEL MADLER	N	0.50000	0.67190	0.04338%	074000776.000	BROWN	CARROLL	0.00000%	0.00000%	0.00000%	0.00000%	777 MAIN STREET, SUITE 850	FT WORTH	TX	76102	
242	UNLEASED MINERAL INTEREST	THE HEIRS OF THE ESTATE OF DRUSILLA MASON, DECEASED ATTN: GEOFFREY M LOWE	N	1.00000	0.79630	0.05141%	034001551.000	BROWN	CARROLL	0.00000%	0.00000%	0.00000%	0.00000%	7901 GROSSIER COURT	NEW POINT RICHIEY	FL	34653	
243	UNLEASED MINERAL INTEREST	SABY ENTERPRISES, LLC ATTN: SAMANTHA J PEARSON	N	1.00000	0.29140	0.01881%	074000763.000	BROWN	CARROLL	0.00000%	0.00000%	0.00000%	0.00000%	PO BOX 8425	SOMERDALE	OH	44678	
244	EOG	ANGELICA ANNA MAHE BERSAGLINI	Y	1.00000	0.88280	0.05699%	074000763.000	BROWN	CARROLL	0.05699%	0.05699%	0.00000%	0.00000%	PO BOX 323	WAINESBURG	OH	44686-0233	UNLEASED TO LEASED
245	UNLEASED MINERAL INTEREST	SABY ENTERPRISES, LLC ATTN: SAMANTHA J PEARSON	N	1.00000	0.20430	0.01319%	074000762.000	BROWN	CARROLL	0.00000%	0.00000%	0.00000%	0.00000%	PO BOX 8425	SOMERDALE	OH	44678	
246	EOG	LINDA CUNSON FAA AND LELAND M FAA, FOR THEIR JOINT LIVES, THE REMAINDER TO THE SURVIVOR OF THEM	Y	1.00000	0.23940	0.01566%	074000781.001	BROWN	CARROLL	0.01566%	0.01566%	0.00000%	0.00000%	34 EAST MOHAWK DRIVE	MALVERN	OH	44644	UNLEASED TO LEASED
247	EOG	ROBERT J GINSON, LLC #6 ATTN: JOANNE M GINSON	Y	1.00000	0.23850	0.01540%	074000781.000	BROWN	CARROLL	0.01540%	0.01540%	0.00000%	0.00000%	PO BOX 434	MALVERN	OH	44644	
248	UNLEASED MINERAL INTEREST	JAMES A LUDY	N	1.00000	0.23910	0.01544%	074000789.000	BROWN	CARROLL	0.00000%	0.00000%	0.00000%	0.00000%	7238 WICKER ROAD NW	MALVERN	OH	44644	
249	UNLEASED MINERAL INTEREST	JAMES A LUDY	N	1.00000	0.23990	0.01542%	074000790.000	BROWN	CARROLL	0.00000%	0.00000%	0.00000%	0.00000%	7238 WICKER ROAD NW	MALVERN	OH	44644	
250	EOG	RUDY W LUDY AND JOYCE D LUDY, HUSBAND AND WIFE, FOR THEIR JOINT LIVES, REMAINDER TO THE SURVIVOR OF THEM	Y	1.00000	0.26570	0.01715%	074000793.000	BROWN	CARROLL	0.01715%	0.01715%	0.00000%	0.00000%	6993 ALLIANCE ROAD NW	MALVERN	OH	44644	
251	EOG	RUDY W LUDY AND JOYCE D LUDY, HUSBAND AND WIFE, FOR THEIR JOINT LIVES, REMAINDER TO THE SURVIVOR OF THEM	Y	1.00000	0.08100	0.00523%	074000792.000	BROWN	CARROLL	0.00523%	0.00523%	0.00000%	0.00000%	8093 ALLIANCE ROAD NW	MALVERN	OH	44644	
252	UNLEASED MINERAL INTEREST	JAMES A LUDY	N	1.00000	0.22730	0.01438%	074000791.000	BROWN	CARROLL	0.00000%	0.00000%	0.00000%	0.00000%	7238 WICKER ROAD NW	MALVERN	OH	44644	
253	UNLEASED MINERAL INTEREST	GANDER FLATS PROPERTIES, LLC ATTN: THOMAS M KISHMAN	N	1.00000	2.44850	0.15807%	074000806.000	BROWN	CARROLL	0.00000%	0.00000%	0.00000%	0.00000%	161 EAST MOHAWK DRIVE	MALVERN	OH	44644-9452	
254	UNLEASED MINERAL INTEREST	BETTE L CROWL	N	1.00000	0.09780	0.00631%	074000238.000	BROWN	CARROLL	0.00000%	0.00000%	0.00000%	0.00000%	609 W MAIN STREET	MALVERN	OH	44644	
255	UNLEASED MINERAL INTEREST	BETTE L CROWL	N	1.00000	0.16330	0.01054%	074000237.000	BROWN	CARROLL	0.00000%	0.00000%	0.00000%	0.00000%	609 W MAIN STREET	MALVERN	OH	44644	
256	UNLEASED MINERAL INTEREST	MARY ANN MYERS MARRIED HTTA MARY A PYLES	N	1.00000	0.16720	0.01079%	074000236.000	BROWN	CARROLL	0.00000%	0.00000%	0.00000%	0.00000%	1817 SOUTH KOHLER ROAD	ORVETLE	OH	44667	
257	UNLEASED MINERAL INTEREST	STEVEN R STASAK AND JONIM STASAK, HUSBAND AND WIFE, FOR THEIR JOINT LIVES, REMAINDER TO THE SURVIVOR OF THEM	N	1.00000	0.16330	0.01067%	074000773.000	BROWN	CARROLL	0.00000%	0.00000%	0.00000%	0.00000%	7032 LILAC ROAD NW	MALVERN	OH	44644	
258	UNLEASED MINERAL INTEREST	STEVEN R STASAK AND JONIM STASAK, HUSBAND AND WIFE, THEM	N	1.00000	0.16330	0.01067%	074000774.000	BROWN	CARROLL	0.00000%	0.00000%	0.00000%	0.00000%	7032 LILAC ROAD NW	MALVERN	OH	44644	
259	EOG	DOUGLAS WACKERLY, A DIVORCED, UNREMARKED MAN	Y	1.00000	0.00780	0.00050%	074000512.000	BROWN	CARROLL	0.00050%	0.00050%	0.00000%	0.00000%	640 W MAIN STREET	MALVERN	OH	44644	
260	EOG	DOUGLAS WACKERLY, A DIVORCED, UNREMARKED MAN	Y	1.00000	0.04860	0.00302%	074000511.000	BROWN	CARROLL	0.00302%	0.00302%	0.00000%	0.00000%	640 W MAIN STREET	MALVERN	OH	44644	
261	EOG	DOUGLAS WACKERLY, A DIVORCED, UNREMARKED MAN	Y	1.00000	0.11850	0.00765%	074000509.000	BROWN	CARROLL	0.00765%	0.00765%	0.00000%	0.00000%	640 W MAIN STREET	MALVERN	OH	44644	

EXHIBIT "A"
ALL MINERAL OWNERS IN THE PROPOSED NAVY CORR A1/NT1

TRACT NUMBER	LEASE ID NUMBER (optional)	MINERAL OWNER	LEASED Y/N	DECIMAL INTEREST IN TRACT	SURFACE ACRES IN UNIT	TRACT PARTICIPATION IN UNIT	TAX MAP PARCEL ID	TOWNSHIP	COUNTY	CONSENTING WORKING INTEREST PERCENTAGE	APPLICANT WORKING INTEREST PERCENTAGE	EAP/OHO, LLC WORKING INTEREST PERCENTAGE	NON-CONSENTING WORKING INTEREST (See Special Stipulation for Details)	ADDRESS	CITY	STATE	ZIP	Supplement 12/21/2023
262	EOG	DOUGLAS J WACKERLEY, A DIVORCED, UNMARRIED MAN	Y	1.00000	0.01970	0.00127%	07-4000590.000	BROWN	CARROLL	0.00127%	0.00127%	0.00000%	0.00000%	640 W MAIN STREET	MALVERN	OH	44644	
263	EOG	ALAN RAYMOND ARTZNER	Y	1.00000	0.13790	0.00980%	07-4000238.000	BROWN	CARROLL	0.00980%	0.00980%	0.00000%	0.00000%	634 W MAIN	MALVERN	OH	44644	
264	EOG	ROBERTT MCKINNEY	Y	0.50000	0.08310	0.00565%	07-4000513.000	BROWN	CARROLL	0.00556%	0.00556%	0.00000%	0.00000%	6005 MINERVA ROAD	WAYNESBURG	OH	44688	
264	EOG	BRENDA MCKINNEY	Y	0.50000	0.08310	0.00556%	07-4000513.000	BROWN	CARROLL	0.00556%	0.00556%	0.00000%	0.00000%	6005 MINERVA ROAD	WAYNESBURG	OH	44644	
265	UNLEASED MINERAL INTEREST	VICTORIA CASHER	N	1.00000	0.16680	0.01077%	07-4000544.000	BROWN	CARROLL	0.00000%	0.00000%	0.00000%	0.00000%	66 ONEDA TRAIL	MALVERN	OH	44644	ADDRESS UPDATE
266	EOG	ROBERT H REED AND MARTHA J REED, HUSBAND AND WIFE, FOR THEIR JOINT LIVES, REMAINDER TO THE SURVIVOR OF THEM	Y	1.00000	0.16770	0.01083%	07-4000530.000	BROWN	CARROLL	0.01083%	0.01083%	0.00000%	0.00000%	865 PLEASANT AVENUE	MALVERN	OH	44644	
267	EOG	JACK E HEGGETT AND RACHEL M LARSON, FOR THEIR JOINT LIVES, REMAINDER TO THE SURVIVOR OF THEM	Y	1.00000	0.16530	0.01067%	07-4000206.000	BROWN	CARROLL	0.01067%	0.01067%	0.00000%	0.00000%	608 WEST MAIN STREET	MALVERN	OH	44644	UNLEASED TO LEASED
268	UNLEASED MINERAL INTEREST	SONDRA S HOEZZE	N	1.00000	0.16350	0.01067%	07-4000644.000	BROWN	CARROLL	0.00000%	0.00000%	0.00000%	0.00000%	423 AVONDALE	MALVERN	OH	44644	
269	EOG	PATRICK SPALDERMOS, AN UNMARRIED MAN	Y	1.00000	0.16350	0.01067%	07-4000335.000	BROWN	CARROLL	0.01067%	0.01067%	0.00000%	0.00000%	409 AVONDALE AVENUE	MALVERN	OH	44644	
270	EOG	ROBERT R DELONG, JR AND SUSAN JANE DELONG, HUSBAND AND WIFE, FOR THEIR JOINT LIVES, REMAINDER TO THE SURVIVOR OF THEM	Y	1.00000	0.16530	0.01067%	07-4000519.000	BROWN	CARROLL	0.01067%	0.01067%	0.00000%	0.00000%	PO BOX 361	MALVERN	OH	44644	
271	UNLEASED MINERAL INTEREST	ROBERT KIRKPATRICK	N	0.50000	0.08250	0.00533%	07-4000608.000	BROWN	CARROLL	0.00000%	0.00000%	0.00000%	0.00000%	5193 HOWENSTEINE DRIVE SE	EAST SPARTA	OH	44626-9346	
271	UNLEASED MINERAL INTEREST	JOYCE KIRKPATRICK	N	0.50000	0.08250	0.00533%	07-4000608.000	BROWN	CARROLL	0.00000%	0.00000%	0.00000%	0.00000%	5193 HOWENSTEINE DRIVE SE	EAST SPARTA	OH	44626	
272	EOG	ROBERT R DELONG, JR AND SUSAN JANE DELONG, HUSBAND AND WIFE, FOR THEIR JOINT LIVES, REMAINDER TO THE SURVIVOR OF THEM	Y	1.00000	0.16560	0.01069%	07-4000407.000	BROWN	CARROLL	0.01069%	0.01069%	0.00000%	0.00000%	PO BOX 361	MALVERN	OH	44644	
273	EOG	AMY RANAE BEWIN	Y	1.00000	0.16330	0.01067%	07-4000543.000	BROWN	CARROLL	0.01067%	0.01067%	0.00000%	0.00000%	620 LUCKST STREET	MALVERN	OH	44644	
274	EOG	ROBERT R DELONG, JR AND SUSAN JANE DELONG, HUSBAND AND WIFE, FOR THEIR JOINT LIVES, REMAINDER TO THE SURVIVOR OF THEM	Y	1.00000	0.17870	0.01154%	07-4000406.000	BROWN	CARROLL	0.01154%	0.01154%	0.00000%	0.00000%	610 W WOOD STREET	MALVERN	OH	44644	
275	UNLEASED MINERAL INTEREST	THOMAS B DUNN AND CATHY M DUNN, HUSBAND AND WIFE, FOR THEIR JOINT LIVES, REMAINDER TO THE SURVIVOR OF THEM	N	1.00000	0.16360	0.01056%	07-4000560.000	BROWN	CARROLL	0.00000%	0.00000%	0.00000%	0.00000%	PO BOX 262	MALVERN	OH	44644	
276	UNLEASED MINERAL INTEREST	THOMAS B DUNN AND CATHY M DUNN, HUSBAND AND WIFE, FOR THEIR JOINT LIVES, REMAINDER TO THE SURVIVOR OF THEM	N	1.00000	0.14460	0.00933%	07-4000561.000	BROWN	CARROLL	0.00000%	0.00000%	0.00000%	0.00000%	PO BOX 262	MALVERN	OH	44644	
277	EOG	NGHOLAS I MACKLE	Y	0.50000	0.06035	0.00390%	07-4000083.000	BROWN	CARROLL	0.00390%	0.00390%	0.00000%	0.00000%	184 E MOHAWK DRIVE	MALVERN	OH	44644	
277	EOG	GEORGANNA MACKLE	Y	0.50000	0.06035	0.00390%	07-4000083.000	BROWN	CARROLL	0.00390%	0.00390%	0.00000%	0.00000%	184 E MOHAWK DRIVE	MALVERN	OH	44644	
278	EOG	NGHOLAS MACKLE	Y	0.50000	0.06090	0.00329%	07-4000082.000	BROWN	CARROLL	0.00329%	0.00329%	0.00000%	0.00000%	184 E MOHAWK DRIVE	MALVERN	OH	44644	
278	EOG	GEORGANNA MACKLE	Y	0.50000	0.06090	0.00329%	07-4000082.000	BROWN	CARROLL	0.00329%	0.00329%	0.00000%	0.00000%	184 E MOHAWK DRIVE	MALVERN	OH	44644	
279	EOG	JEFFREY BERGES AND BARBARA A BERGES, HUSBAND AND WIFE, FOR THEIR JOINT LIVES, REMAINDER TO THE SURVIVOR OF THEM	Y	1.00000	0.21620	0.01396%	07-4000574.000	BROWN	CARROLL	0.01396%	0.01396%	0.00000%	0.00000%	404 AVONDALE AVENUE	MALVERN	OH	44644	
280	UNLEASED MINERAL INTEREST	PAAMELA JEAN GREENE	N	1.00000	0.16510	0.01066%	07-4000370.000	BROWN	CARROLL	0.00000%	0.00000%	0.00000%	0.00000%	410 AVONDALE AVENUE	MALVERN	OH	44644	
281	EOG	HOLLY J CONDO	Y	1.00000	0.16350	0.01065%	07-4000687.000	BROWN	CARROLL	0.01065%	0.01065%	0.00000%	0.00000%	PO BOX 468	MALVERN	OH	44644	
282	EOG	ROGER A BILL AND CHRISTINE E BILL, A MARRIED COUPLE, FOR THEIR JOINT LIVES, REMAINDER TO THE SURVIVOR OF THEM	Y	1.00000	0.16380	0.01070%	07-4000673.000	BROWN	CARROLL	0.01070%	0.01070%	0.00000%	0.00000%	522 WEST MAIN STREET	MALVERN	OH	44644-9483	UNLEASED TO LEASED
283	EOG	KRISTINA M MCGREW, A MARRIED PERSON AND SPOUSE OF GRANTOR	Y	1.00000	0.16650	0.01075%	07-4000266.000	BROWN	CARROLL	0.01075%	0.01075%	0.00000%	0.00000%	516 WEST MAIN STREET	MALVERN	OH	44644	UNLEASED TO LEASED
284	UNLEASED MINERAL INTEREST	TANYA DOUGLASS AND JOHN DAVID DOUGLASS, A MARRIED COUPLE, FOR THEIR JOINT LIVES, REMAINDER TO THE SURVIVOR OF THEM	N	1.00000	0.16450	0.01062%	07-4000180.000	BROWN	CARROLL	0.00000%	0.00000%	0.00000%	0.00000%	502 WEST MAIN STREET	MALVERN	OH	44644	
285	UNLEASED MINERAL INTEREST	TANYA DOUGLASS AND JOHN DAVID DOUGLASS, A MARRIED COUPLE, FOR THEIR JOINT LIVES, REMAINDER TO THE SURVIVOR OF THEM	N	1.00000	0.16490	0.01065%	07-4000179.000	BROWN	CARROLL	0.00000%	0.00000%	0.00000%	0.00000%	502 WEST MAIN STREET	MALVERN	OH	44644	
286	UNLEASED MINERAL INTEREST	DAVID N MCLEAN AND CHRISTINE L MCDANIEL, M-CLEAN FOR THEIR JOINT LIVES, REMAINDER TO THE SURVIVOR OF THEM	N	1.00000	0.16330	0.01054%	07-4000045.000	BROWN	CARROLL	0.00000%	0.00000%	0.00000%	0.00000%	PO BOX 303	MALVERN	OH	44644	
287	EOG	WILLIAM E LUSK AND CAROL L LUSK, HUSBAND AND WIFE FOR AND DURING THEIR JOINT LIVES, WITH REMAINDER IN THE SPOUSE	Y	1.00000	0.16220	0.01047%	07-4000533.000	BROWN	CARROLL	0.01047%	0.01047%	0.00000%	0.00000%	PO BOX 168	MALVERN	OH	44644	
288	UNLEASED MINERAL INTEREST	JEFFREY S KARON AND DOBIE M KARON, HUSBAND AND WIFE, AND THE SURVIVOR OF THEM	N	1.00000	0.18450	0.01191%	07-4000652.000	BROWN	CARROLL	0.00000%	0.00000%	0.00000%	0.00000%	PO BOX 909	MALVERN	OH	44644	
289	EOG	ROBERT A CAMPBELL	Y	0.50000	0.13510	0.00872%	07-4000209.000	BROWN	CARROLL	0.00872%	0.00872%	0.00000%	0.00000%	PO BOX 164	MALVERN	OH	44644	

EXHIBIT "A"
ALL MINERAL OWNERS IN THE PROPOSED NAVY CORR A UNIT

TRACT NUMBER	LEASE ID NUMBER (optional)	MINERAL OWNER	LEASED Y/N	DECIMAL INTEREST IN TRACT	SURFACE ACRES IN UNIT	TRACT PARTICIPATION IN UNIT	TAX MAP PARCEL ID	TOWNSHIP	COUNTY	CONSENTING WORKING INTEREST PERCENTAGE	APPLICANT WORKING INTEREST PERCENTAGE	E-P OHIO, LLC WORKING INTEREST PERCENTAGE	NON-CONSENTING WORKING INTEREST (See Special Stipend for Details)	ADDRESS	CITY	STATE	ZIP	Supplement 12/21/2023
289	EOG	JOHN L CAMPBELL	Y	0.50000	0.13110	0.00872%	07-4000209.000	BROWN	CARROLL	0.00872%	0.00872%	0.00000%	0.00000%	PO BOX 104	MIRBEVA	OH	44657	
290	EOG	LABC LLC ATTN: ROGER A BARTLEY	Y	1.00000	0.32900	0.02124%	07-4000215.000	BROWN	CARROLL	0.02124%	0.02124%	0.00000%	0.00000%	PO BOX 235	MIRBEVA	OH	44657	
291	EOG	DALE E LEVINS AND HEIDI LEVINS, HUSBAND AND WIFE, FOR THEIR JOINT LIVES, REMAINDER TO THE SURVIVOR OF THEM	Y	1.00000	0.24730	0.01597%	07-4000306.000	BROWN	CARROLL	0.01597%	0.01597%	0.00000%	0.00000%	422 W MAIN	MALVERN	OH	44644	
292	EOG	IRENE ADAMS AND JOHN C ADAMS, TRUSTEES OR THEIR SUCCESSORS IN TRUST UNDER THE BENE ADAMS LIVING TRUST, DATED JULY 11, 2013	Y	1.00000	0.30730	0.01984%	07-4000003.000	BROWN	CARROLL	0.01984%	0.01984%	0.00000%	0.00000%	429 WEST CANARY STREET	MALVERN	OH	44644	UNLEASED TO LEASD
293	EOG	BENE ADAMS AND JOHN C ADAMS, TRUSTEES OR THEIR SUCCESSORS IN TRUST UNDER THE BENE ADAMS LIVING TRUST, DATED JULY 11, 2013	Y	1.00000	0.13190	0.00833%	07-4000638.001	BROWN	CARROLL	0.00833%	0.00833%	0.00000%	0.00000%	429 WEST CANARY STREET	MALVERN	OH	44644	UNLEASED TO LEASD
294	EOG	DAVID C GREEK	Y	1.00000	0.15820	0.01021%	07-4000638.000	BROWN	CARROLL	0.01021%	0.01021%	0.00000%	0.00000%	2290 TAMARACK CIR NE	CANTON	OH	44721	
295	EOG	TAMI J KINSER	Y	1.00000	0.14830	0.00957%	07-4000774.000	BROWN	CARROLL	0.00957%	0.00957%	0.00000%	0.00000%	411 W CANAL STREET	MALVERN	OH	44644	
296	EOG	JOHN M JONES AND FATOMA M JONES FOR THEIR JOINT LIVES, REMAINDER TO THE SURVIVOR OF THEM	Y	1.00000	0.28870	0.01670%	07-4000748.000	BROWN	CARROLL	0.01670%	0.01670%	0.00000%	0.00000%	522 AV ALON ROAD NW	MALVERN	OH	44644	
297	EOG	TAMI J KINSER	Y	1.00000	0.38490	0.02483%	07-4000746.000	BROWN	CARROLL	0.02483%	0.02483%	0.00000%	0.00000%	411 W CANAL STREET	MALVERN	OH	44644	
298	UNLEASED MINERAL INTEREST	FRANK M YOST AN UNRECORDED DIVORCED WOMAN AND ROMBER WIFE OF GRANTOR	N	1.00000	0.26360	0.01702%	07-4000214.000	BROWN	CARROLL	0.00000%	0.00000%	0.00000%	0.00000%	336 WEST MAIN STREET	MALVERN	OH	44644	
299	EOG	KENNETH W MARTIN AND KATHLYN MAYLE FOR THEIR JOINT LIVES, REMAINDER TO THE SURVIVOR	Y	1.00000	0.25160	0.01624%	07-4000641.000	BROWN	CARROLL	0.01624%	0.01624%	0.00000%	0.00000%	330 W MAIN STREET	MALVERN	OH	44644	
300	EOG	JEFFREY S RUTHER AND DEBBIE S RUTHER FOR THEIR JOINT LIVES, THE REMAINDER TO THE SURVIVOR OF THEM	Y	1.00000	0.24710	0.01595%	07-4000336.000	BROWN	CARROLL	0.01595%	0.01595%	0.00000%	0.00000%	324 W MAIN STREET	MALVERN	OH	44644	
301	EOG	CATHY A HARPLE	Y	1.00000	0.30950	0.02385%	07-4000333.000	BROWN	CARROLL	0.02385%	0.02385%	0.00000%	0.00000%	318 W MAIN STREET	MALVERN	OH	44644	
302	EOG	JOHN R CHAMBER AND DONNA M CHAMBER, HUSBAND AND WIFE, FOR THEIR JOINT LIVES, REMAINDER TO THE SURVIVOR OF THEM	Y	1.00000	0.16140	0.01042%	07-4000335.000	BROWN	CARROLL	0.01042%	0.01042%	0.00000%	0.00000%	PO BOX 655	MALVERN	OH	44644	
303	EOG	DANNAK PROPERTIES, LLC ATTN: ROBERT D CROWL	Y	1.00000	0.05480	0.00354%	07-4000191.000	BROWN	CARROLL	0.00354%	0.00354%	0.00000%	0.00000%	325 W MAIN STREET	MALVERN	OH	44644	
304	EOG	LODI PROPERTIES, LLC ATTN: NOLAN D CAMPB	Y	1.00000	0.17400	0.01123%	07-4000662.000	BROWN	CARROLL	0.01123%	0.01123%	0.00000%	0.00000%	PO BOX 732	MALVERN	OH	44644	
305	EOG	DANNAK PROPERTIES, LLC ATTN: ROBERT D CROWL	Y	1.00000	0.16940	0.01094%	07-4000198.000	BROWN	CARROLL	0.01094%	0.01094%	0.00000%	0.00000%	325 W MAIN STREET	MALVERN	OH	44644	
306	EOG	DANNAK PROPERTIES, LLC ATTN: ROBERT D CROWL	Y	1.00000	0.08260	0.00533%	07-4000196.000	BROWN	CARROLL	0.00533%	0.00533%	0.00000%	0.00000%	325 W MAIN STREET	MALVERN	OH	44644	
307	EOG	DANNAK PROPERTIES, LLC ATTN: ROBERT D CROWL	Y	1.00000	0.08260	0.00533%	07-4000195.000	BROWN	CARROLL	0.00533%	0.00533%	0.00000%	0.00000%	325 W MAIN STREET	MALVERN	OH	44644	
308	EOG	DANNAK PROPERTIES, LLC ATTN: ROBERT D CROWL	Y	1.00000	0.16530	0.01067%	07-4000197.000	BROWN	CARROLL	0.01067%	0.01067%	0.00000%	0.00000%	325 W MAIN STREET	MALVERN	OH	44644	
309	EOG	DANNAK PROPERTIES, LLC ATTN: ROBERT D CROWL	Y	1.00000	0.20650	0.01333%	07-4000193.000	BROWN	CARROLL	0.01333%	0.01333%	0.00000%	0.00000%	325 W MAIN STREET	MALVERN	OH	44644	
310	EOG	DANNAK PROPERTIES, LLC ATTN: ROBERT D CROWL	Y	1.00000	0.05340	0.00345%	07-4000192.000	BROWN	CARROLL	0.00345%	0.00345%	0.00000%	0.00000%	325 W MAIN STREET	MALVERN	OH	44644	
311	EOG	DANNAK PROPERTIES, LLC ATTN: ROBERT D CROWL	Y	1.00000	0.10110	0.00653%	07-4000811.000	BROWN	CARROLL	0.00653%	0.00653%	0.00000%	0.00000%	325 W MAIN STREET	MALVERN	OH	44644	
312	EOG	LODI PROPERTIES, LLC ATTN: NOLAN D CAMPB	Y	1.00000	0.10020	0.00647%	07-4000234.000	BROWN	CARROLL	0.00647%	0.00647%	0.00000%	0.00000%	PO BOX 732	MALVERN	OH	44644	
313	EOG	LODI PROPERTIES, LLC ATTN: NOLAN D CAMPB	Y	1.00000	0.00510	0.00033%	07-400990008.000	BROWN	CARROLL	0.00033%	0.00033%	0.00000%	0.00000%	PO BOX 372	MALVERN	OH	44644	TITLE UPDATE UNLEASED TO LEASD
314	EOG	LODI PROPERTIES, LLC ATTN: NOLAN D CAMPB	Y	1.00000	0.08260	0.00533%	07-4000239.000	BROWN	CARROLL	0.00533%	0.00533%	0.00000%	0.00000%	PO BOX 732	MALVERN	OH	44644	
315	EOG	DANNAK PROPERTIES, LLC ATTN: ROBERT D CROWL	Y	1.00000	0.16530	0.01067%	07-4000194.000	BROWN	CARROLL	0.01067%	0.01067%	0.00000%	0.00000%	325 W MAIN STREET	MALVERN	OH	44644	
316	EOG	DANNAK PROPERTIES, LLC ATTN: NOLAN D CAMPB	Y	1.00000	0.08260	0.00533%	07-4000235.000	BROWN	CARROLL	0.00533%	0.00533%	0.00000%	0.00000%	PO BOX 732	MALVERN	OH	44644	
317	EOG	DANNAK PROPERTIES, LLC ATTN: ROBERT D CROWL	Y	1.00000	0.07500	0.00484%	07-4000217.000	BROWN	CARROLL	0.00484%	0.00484%	0.00000%	0.00000%	325 W MAIN STREET	MALVERN	OH	44644	
318	EOG	DANNAK PROPERTIES, LLC ATTN: ROBERT D CROWL	Y	1.00000	0.08260	0.00533%	07-4000216.000	BROWN	CARROLL	0.00533%	0.00533%	0.00000%	0.00000%	325 W MAIN STREET	MALVERN	OH	44644	
319	EOG	VILLAGE OF MALVERN ATTN: ROBERT D CROWL	Y	1.00000	0.08260	0.00533%	07-4060002.000	BROWN	CARROLL	0.00533%	0.00533%	0.00000%	0.00000%	PO BOX 384	MALVERN	OH	44644	
320	EOG	DANNAK PROPERTIES, LLC ATTN: ROBERT D CROWL	Y	1.00000	0.07310	0.00472%	07-4000212.000	BROWN	CARROLL	0.00472%	0.00472%	0.00000%	0.00000%	325 W MAIN STREET	MALVERN	OH	44644	
321	EOG	DANNAK PROPERTIES, LLC ATTN: ROBERT D CROWL	Y	1.00000	0.20940	0.01352%	07-4000211.000	BROWN	CARROLL	0.01352%	0.01352%	0.00000%	0.00000%	325 W MAIN STREET	MALVERN	OH	44644	
322	EOG	DANNAK PROPERTIES, LLC ATTN: ROBERT D CROWL	Y	1.00000	0.04830	0.00312%	07-4000210.000	BROWN	CARROLL	0.00312%	0.00312%	0.00000%	0.00000%	325 W MAIN STREET	MALVERN	OH	44644	

EXHIBIT "A"
ALL MINERAL OWNERS IN THE PROPOSED NAVY CRRR ALIANT

TRACT NUMBER	LEASE ID NUMBER (optional)	MINERAL OWNER	LEASED Y/N	DECIMAL INTEREST IN TRACT	SURFACE ACRES IN UNIT	TRACT PARTICIPATION IN UNIT	TAX MAP PARCEL ID	TOWNSHIP	COUNTY	CONSENTING WORKING INTEREST PERCENTAGE	APPLICANT WORKING INTEREST PERCENTAGE	EAP/OHIO, LLC WORKING INTEREST PERCENTAGE	NON-CONSENTING WORKING INTEREST (see Special Stipend for Breakdown)	ADDRESS	CITY	STATE	ZIP	Supplement 12/21/2023
323	EOG	PANNAK PROPERTIES, LLC ATTN: ROBERT D. CROWL	Y	1.00000	0.09480	0.00012%	07-4000054.000	BROWN	CARROLL	0.00612%	0.00612%	0.00000%	0.00000%	323 W MAIN STREET	MALVERN	OH	4664	
324	EOG	LODI PROPERTIES, LLC ATTN: NOLAN D. CAMPBELL	Y	1.00000	0.01610	0.00104%	07-4000319.000	BROWN	CARROLL	0.00104%	0.00104%	0.00000%	0.00000%	PO BOX 732	MALVERN	OH	4664	
325	EOG	LODI PROPERTIES, LLC ATTN: NOLAN D. CAMPBELL	Y	1.00000	0.00760	0.00049%	07-4000479.000	BROWN	CARROLL	0.00049%	0.00049%	0.00000%	0.00000%	PO BOX 732	MALVERN	OH	4664	
326	EOG	LODI PROPERTIES, LLC ATTN: NOLAN D. CAMPBELL	Y	1.00000	0.01260	0.00081%	07-4000478.000	BROWN	CARROLL	0.00081%	0.00081%	0.00000%	0.00000%	PO BOX 732	MALVERN	OH	4664	
327	EOG	LODI PROPERTIES, LLC ATTN: NOLAN D. CAMPBELL	Y	1.00000	0.01950	0.00126%	07-4000477.000	BROWN	CARROLL	0.00126%	0.00126%	0.00000%	0.00000%	PO BOX 732	MALVERN	OH	4664	
328	EOG	BILLY J TUCCI	Y	0.06667	0.00117	0.00008%	07-4000751.000	BROWN	CARROLL	0.00008%	0.00008%	0.00000%	0.00000%	838 CHERRY STREET	MALVERN	OH	4664	
328	EOG	LINDA SUE CLARK	Y	0.06667	0.00117	0.00008%	07-4000751.000	BROWN	CARROLL	0.00008%	0.00008%	0.00000%	0.00000%	PO BOX 298	MALVERN	OH	4664	
328	EOG	KAREN J CLARK	Y	0.06667	0.00117	0.00008%	07-4000751.000	BROWN	CARROLL	0.00008%	0.00008%	0.00000%	0.00000%	302 W GRANT STREET	MALVERN	OH	4664	
328	EOG	DENNIS R TUCCI	Y	0.06667	0.00117	0.00008%	07-4000751.000	BROWN	CARROLL	0.00008%	0.00008%	0.00000%	0.00000%	3223 BLUEBIRD D NW	MALVERN	OH	4664	
328	EOG	DENISE R SPIGEL	Y	0.06667	0.00117	0.00008%	07-4000751.000	BROWN	CARROLL	0.00008%	0.00008%	0.00000%	0.00000%	2333 MAFFAIR AVENUE	MINERVA	OH	4657	
328	EOG	BETH A CAMPBELL	Y	0.06667	0.00117	0.00008%	07-4000751.000	BROWN	CARROLL	0.00008%	0.00008%	0.00000%	0.00000%	294 W MAIN	CARROLLTON	OH	46615	
328	EOG	ROBERT A CAMPBELL	Y	0.06667	0.00117	0.00008%	07-4000751.000	BROWN	CARROLL	0.00008%	0.00008%	0.00000%	0.00000%	4800 LANDBER ROAD NW	MALVERN	OH	4664	
328	EOG	JOHN W CAMPBELL, SINGLE	Y	0.06667	0.00117	0.00008%	07-4000751.000	BROWN	CARROLL	0.00008%	0.00008%	0.00000%	0.00000%	PO BOX 164	MALVERN	OH	4664	
328	EOG	JOHN W CAMPBELL, SINGLE	Y	0.06667	0.00117	0.00008%	07-4000751.000	BROWN	CARROLL	0.00008%	0.00008%	0.00000%	0.00000%	PO BOX 183	MALVERN	OH	4664	
328	EOG	AMANDA M LAKE	Y	0.02222	0.00039	0.00003%	07-4000751.000	BROWN	CARROLL	0.00003%	0.00003%	0.00000%	0.00000%	8646 FAIR STREET	MINERAL CITY	OH	4656	
328	EOG	COURNEY L CAMPBELL, SINGLE	Y	0.02222	0.00039	0.00003%	07-4000751.000	BROWN	CARROLL	0.00003%	0.00003%	0.00000%	0.00000%	8097 1/2 LOREY ROAD	EAST ROCHESTER	OH	4652	
328	EOG	ERIN R CAMPBELL, SINGLE	Y	0.02222	0.00039	0.00003%	07-4000751.000	BROWN	CARROLL	0.00003%	0.00003%	0.00000%	0.00000%	28878 STATE ROUTE 30	KENSINGTON	OH	4427	
328	EOG	CHARLES A RICHARDS	Y	0.11111	0.00194	0.00013%	07-4000751.000	BROWN	CARROLL	0.00013%	0.00013%	0.00000%	0.00000%	114 E WOOD STREET	MALVERN	OH	4664	
328	EOG	KENNETH W RICHARDS	Y	0.11111	0.00194	0.00013%	07-4000751.000	BROWN	CARROLL	0.00013%	0.00013%	0.00000%	0.00000%	3649 HOMESTEAD ROAD	RAVENNA	OH	4426	
328	EOG	REGHEA A RICHARDS, A WIDOW	Y	0.05556	0.00097	0.00006%	07-4000751.000	BROWN	CARROLL	0.00006%	0.00006%	0.00000%	0.00000%	PO BOX 372	MALVERN	OH	4664	
328	UNLEASED MINERAL INTEREST	MCKENZIE R RICHARDS, SINGLE	N	0.01819	0.00032	0.00002%	07-4000751.000	BROWN	CARROLL	0.00002%	0.00002%	0.00000%	0.00000%	4735 LINPER STREET	PITTSBURGH	PA	15224	
328	UNLEASED MINERAL INTEREST	ANDREW C RICHARDS, SINGLE	N	0.01819	0.00032	0.00002%	07-4000751.000	BROWN	CARROLL	0.00002%	0.00002%	0.00000%	0.00000%	2740 TRENTON ROAD UNIT 1003	CLARKSVILLE	TN	37040	
328	EOG	MATTHEW J RICHARDS	Y	0.01819	0.00032	0.00002%	07-4000751.000	BROWN	CARROLL	0.00002%	0.00002%	0.00000%	0.00000%	473 AMELIA STREET	MALVERN	OH	4664	
*329	NON-CONSENTING WORKING INTEREST	RANDY BENEDET	Y	1.00000	0.17800	0.01149%	07-4000740.000	BROWN	CARROLL	0.00000%	0.00000%	0.00000%	0.01149%	1538 LISBON STREET NE	MINERVA	OH	4457	
330	EOG	BILLY J TUCCI	Y	0.06667	0.01341	0.00087%	07-4000994.000	BROWN	CARROLL	0.00087%	0.00087%	0.00000%	0.00000%	838 CHERRY STREET	MALVERN	OH	4664	
330	EOG	LINDA SUE CLARK	Y	0.06667	0.01341	0.00087%	07-4000994.000	BROWN	CARROLL	0.00087%	0.00087%	0.00000%	0.00000%	PO BOX 298	MALVERN	OH	4664	
330	EOG	KAREN J CLARK	Y	0.06667	0.01341	0.00087%	07-4000994.000	BROWN	CARROLL	0.00087%	0.00087%	0.00000%	0.00000%	302 W GRANT STREET	MALVERN	OH	4664	
330	EOG	DENNIS R TUCCI	Y	0.06667	0.01341	0.00087%	07-4000994.000	BROWN	CARROLL	0.00087%	0.00087%	0.00000%	0.00000%	3223 BLUEBIRD D NW	MALVERN	OH	4664	
330	EOG	DENISE R SPIGEL	Y	0.06667	0.01341	0.00087%	07-4000994.000	BROWN	CARROLL	0.00087%	0.00087%	0.00000%	0.00000%	2333 MAFFAIR AVENUE	MINERVA	OH	4657	
330	EOG	BETH A CAMPBELL	Y	0.06667	0.01341	0.00087%	07-4000994.000	BROWN	CARROLL	0.00087%	0.00087%	0.00000%	0.00000%	294 W MAIN	CARROLLTON	OH	46615	
330	EOG	MICHAEL G CAMPBELL	Y	0.06667	0.01341	0.00087%	07-4000994.000	BROWN	CARROLL	0.00087%	0.00087%	0.00000%	0.00000%	4800 LANDBER ROAD NW	MALVERN	OH	4664	
330	EOG	ROBERT A CAMPBELL	Y	0.06667	0.01341	0.00087%	07-4000994.000	BROWN	CARROLL	0.00087%	0.00087%	0.00000%	0.00000%	PO BOX 164	MALVERN	OH	4664	
330	EOG	JOHN W CAMPBELL, SINGLE	Y	0.06667	0.01341	0.00087%	07-4000994.000	BROWN	CARROLL	0.00087%	0.00087%	0.00000%	0.00000%	PO BOX 183	MALVERN	OH	4664	
330	EOG	AMANDA M LAKE	Y	0.02222	0.00447	0.00029%	07-4000994.000	BROWN	CARROLL	0.00029%	0.00029%	0.00000%	0.00000%	8646 FAIR STREET	MINERAL CITY	OH	4656	
330	EOG	COURNEY L CAMPBELL, SINGLE	Y	0.02222	0.00447	0.00029%	07-4000994.000	BROWN	CARROLL	0.00029%	0.00029%	0.00000%	0.00000%	8097 1/2 LOREY ROAD	EAST ROCHESTER	OH	4625	
330	EOG	ERIN R CAMPBELL, SINGLE	Y	0.02222	0.00447	0.00029%	07-4000994.000	BROWN	CARROLL	0.00029%	0.00029%	0.00000%	0.00000%	28878 STATE ROUTE 30	KENSINGTON	OH	4427	
330	EOG	CHARLES A RICHARDS	Y	0.11111	0.02236	0.00144%	07-4000994.000	BROWN	CARROLL	0.00144%	0.00144%	0.00000%	0.00000%	114 E WOOD STREET	MALVERN	OH	4664	
330	EOG	KENNETH W RICHARDS	Y	0.11111	0.02236	0.00144%	07-4000994.000	BROWN	CARROLL	0.00144%	0.00144%	0.00000%	0.00000%	3649 HOMESTEAD ROAD	RAVENNA	OH	4426	
330	EOG	REGHEA A RICHARDS, A WIDOW	Y	0.05556	0.01118	0.00072%	07-4000994.000	BROWN	CARROLL	0.00072%	0.00072%	0.00000%	0.00000%	PO BOX 372	MALVERN	OH	4664	
330	EOG	MCKENZIE R RICHARDS, SINGLE	Y	0.01819	0.00373	0.00024%	07-4000994.000	BROWN	CARROLL	0.00024%	0.00024%	0.00000%	0.00000%	4735 LINPER STREET	PITTSBURGH	PA	15224	
330	UNLEASED MINERAL INTEREST	ANDREW C RICHARDS, SINGLE	N	0.01819	0.00373	0.00024%	07-4000994.000	BROWN	CARROLL	0.00000%	0.00000%	0.00000%	0.00000%	2740 TRENTON ROAD UNIT 1003	CLARKSVILLE	TN	37040	
330	EOG	MATTHEW J RICHARDS	Y	0.01819	0.00373	0.00024%	07-4000994.000	BROWN	CARROLL	0.00024%	0.00024%	0.00000%	0.00000%	473 AMELIA STREET	MALVERN	OH	4664	
331	EOG	VILLAGE OF MALVERN ATTN: ROBERT DELONG	Y	1.00000	0.12830	0.00828%	07-4000005.000	BROWN	CARROLL	0.00828%	0.00828%	0.00000%	0.00000%	PO BOX 384	MALVERN	OH	4664	

EXHIBIT "A"
ALL MINERAL OWNERS IN THE PROPOSED NAVY CRRR A/INT

TRACT NUMBER	LEASE ID NUMBER (optional)	MINERAL OWNER	LEASED Y/N	DECIMAL INTEREST IN TRACT	SURFACE ACRES IN UNIT	TRACT PARTICIPATION IN UNIT	TAX MAP PARCEL ID	TOWNSHIP	COUNTY	CONSENTING WORKING INTEREST PERCENTAGE	APPLICANT WORKING INTEREST PERCENTAGE	EAP/OJO, LLC WORKING INTEREST PERCENTAGE	NON-CONSENTING WORKING INTEREST PERCENTAGE (See Special Proceeding for Details)	ADDRESS	CITY	STATE	ZIP	Supplement 12/21/2023
332	EOG	MICHAEL E EARL AND KATHLEEN A HEDBERG AND HUSBAND AND WIFE, JOINT TENANTS	Y	1.00000	0.17850	0.01152%	07-40000606.000	BROWN	CARROLL	0.01152%	0.01152%	0.00000%	0.00000%	156 CHEYENNE TR	MALVERN	OH	4664	UNLEASED TO LEASSED
333	EOG	DOLORES M WISE	Y	1.00000	0.25860	0.01699%	07-40000605.000	BROWN	CARROLL	0.01699%	0.01699%	0.00000%	0.00000%	3195 ALLIANCE ROAD NW	MALVERN	OH	4664	UNLEASED TO LEASSED
334	EOG	DANNAR PROPERTIES, LLC ATTN: ROBERT D CROWL	Y	1.00000	0.79940	0.05161%	07-40000518.000	BROWN	CARROLL	0.05161%	0.05161%	0.00000%	0.00000%	325 W MAIN STREET	MALVERN	OH	4664	UNLEASED TO LEASSED
333	EOG	DANNAR PROPERTIES, LLC ATTN: ROBERT D CROWL	Y	1.00000	0.16530	0.01067%	07-40000517.000	BROWN	CARROLL	0.01067%	0.01067%	0.00000%	0.00000%	325 W MAIN STREET	MALVERN	OH	4664	UNLEASED TO LEASSED
336	EOG	DANNAR PROPERTIES, LLC ATTN: ROBERT D CROWL	Y	1.00000	0.16530	0.01067%	07-40000257.000	BROWN	CARROLL	0.01067%	0.01067%	0.00000%	0.00000%	325 W MAIN STREET	MALVERN	OH	4664	UNLEASED TO LEASSED
337	EOG	DANNAR PROPERTIES, LLC ATTN: ROBERT D CROWL	Y	1.00000	0.16530	0.01067%	07-40000218.000	BROWN	CARROLL	0.01067%	0.01067%	0.00000%	0.00000%	325 W MAIN STREET	MALVERN	OH	4664	UNLEASED TO LEASSED
338	EOG	ADDISON J VINCENT	Y	1.00000	0.08260	0.00535%	07-40000417.000	BROWN	CARROLL	0.00535%	0.00535%	0.00000%	0.00000%	7575 GOODLAND AVENUE SE	WAYNESBURG	OH	4668	UNLEASED TO LEASSED
339	EOG	JOHN R GIAMBER AND DONNA M GIAMBER, HUSBAND AND WIFE, FOR THEIR JOINT LIVES, REMAINDER TO THE SURVIVOR OR THEM	Y	1.00000	0.08240	0.00532%	07-40000031.000	BROWN	CARROLL	0.00532%	0.00532%	0.00000%	0.00000%	PO BOX 665	MALVERN	OH	4664	UNLEASED TO LEASSED
340	EOG	JOHN R GIAMBER AND DONNA M GIAMBER, HUSBAND AND WIFE, FOR THEIR JOINT LIVES, REMAINDER TO THE SURVIVOR OR THEM	Y	1.00000	0.08260	0.00533%	07-40000030.000	BROWN	CARROLL	0.00533%	0.00533%	0.00000%	0.00000%	PO BOX 665	MALVERN	OH	4664	UNLEASED TO LEASSED
341	EOG	ADDISON J VINCENT	Y	1.00000	0.08260	0.00533%	07-40000416.000	BROWN	CARROLL	0.00533%	0.00533%	0.00000%	0.00000%	7575 GOODLAND AVENUE SE	WAYNESBURG	OH	4668	UNLEASED TO LEASSED
342	EOG	DANNAR PROPERTIES, LLC ATTN: ROBERT D CROWL	Y	1.00000	0.16530	0.01067%	07-40000516.000	BROWN	CARROLL	0.01067%	0.01067%	0.00000%	0.00000%	325 W MAIN STREET	MALVERN	OH	4664	UNLEASED TO LEASSED
343	EOG	DANNAR PROPERTIES, LLC ATTN: ROBERT D CROWL	Y	1.00000	0.16530	0.01067%	07-40000515.000	BROWN	CARROLL	0.01067%	0.01067%	0.00000%	0.00000%	325 W MAIN STREET	MALVERN	OH	4664	UNLEASED TO LEASSED
344	EOG	STEVE D FELTON, A SINGLE MAN	Y	1.00000	0.16930	0.01093%	07-40000500.000	BROWN	CARROLL	0.01093%	0.01093%	0.00000%	0.00000%	1995 ASH STREET SW	DEMING	NM	88030	UNLEASED TO LEASSED
345	EOG	DANNAR PROPERTIES, LLC ATTN: ROBERT D CROWL	Y	1.00000	0.16530	0.01067%	07-40000514.000	BROWN	CARROLL	0.01067%	0.01067%	0.00000%	0.00000%	325 W MAIN STREET	MALVERN	OH	4664	UNLEASED TO LEASSED
346	EOG	SONIA J STROCK	Y	1.00000	0.16620	0.01073%	07-40000511.000	BROWN	CARROLL	0.01073%	0.01073%	0.00000%	0.00000%	PO BOX 371	MALVERN	OH	4664	UNLEASED TO LEASSED
347	EOG	ROBERT F MCKINNEY AND BRENDA A MCKINNEY, FOR THEIR JOINT LIVES, REMAINDER TO THE SURVIVOR OR THEM	Y	1.00000	0.16530	0.01067%	07-40000084.000	BROWN	CARROLL	0.01067%	0.01067%	0.00000%	0.00000%	6905 MINERVA ROAD	WAYNESBURG	OH	4668	UNLEASED TO LEASSED
348	EOG	MARK ALAN WELLS AND KAYLA S WELLS, HUSBAND AND WIFE, AND TO THE SURVIVOR OF THEM	Y	1.00000	0.16530	0.01067%	07-40000660.000	BROWN	CARROLL	0.01067%	0.01067%	0.00000%	0.00000%	253 MCKINLEY AVENUE NW	CARROLLTON	OH	4615	UNLEASED TO LEASSED
349	UNLEASED MINERAL INTEREST	ROCKYS INC ATTN: ROBERT MCKINNEY	N	1.00000	0.33060	0.02134%	07-40000653.000	BROWN	CARROLL	0.00000%	0.00000%	0.00000%	0.00000%	6905 MINERVA ROAD	WAYNESBURG	OH	4668	UNLEASED TO LEASSED
350	UNLEASED MINERAL INTEREST	CHARLENE MOSER	N	1.00000	0.16530	0.01067%	07-40000442.000	BROWN	CARROLL	0.00000%	0.00000%	0.00000%	0.00000%	PO BOX 47	MALVERN	OH	4664	UNLEASED TO LEASSED
351	EOG	PEGGIE S GRAYBILL	Y	1.00000	0.16530	0.01067%	07-40000234.000	BROWN	CARROLL	0.01067%	0.01067%	0.00000%	0.00000%	508 W WOOD STREET	MALVERN	OH	4664	UNLEASED TO LEASSED
352	EOG	PEGGIE S GRAYBILL	Y	1.00000	0.09430	0.00609%	07-40000223.000	BROWN	CARROLL	0.00609%	0.00609%	0.00000%	0.00000%	508 W WOOD STREET	MALVERN	OH	4664	UNLEASED TO LEASSED
353	UNLEASED MINERAL INTEREST	NIKKI MCCARTY, MARRIED	N	1.00000	1.74280	0.11351%	07-40000373.000	BROWN	CARROLL	0.00000%	0.00000%	0.00000%	0.00000%	PO BOX 38	MALVERN	OH	4664	UNLEASED TO LEASSED
354	EOG	VILLAGE OF MALVERN ATTN: ROBERT DELONG	Y	1.00000	0.74970	0.04890%	07-40000518.001	BROWN	CARROLL	0.04890%	0.04890%	0.00000%	0.00000%	PO BOX 384	MALVERN	OH	4664	UNLEASED TO LEASSED
355	EOG	DEREK D FOX	Y	1.00000	0.12930	0.00833%	07-40000186.000	BROWN	CARROLL	0.00833%	0.00833%	0.00000%	0.00000%	PO BOX 774	MALVERN	OH	4664	UNLEASED TO LEASSED
356	EOG	DEREK D FOX	Y	1.00000	0.11020	0.00711%	07-40000185.000	BROWN	CARROLL	0.00711%	0.00711%	0.00000%	0.00000%	PO BOX 774	MALVERN	OH	4664	UNLEASED TO LEASSED
357	EOG	DEREK D FOX	Y	1.00000	0.16530	0.01067%	07-40000184.000	BROWN	CARROLL	0.01067%	0.01067%	0.00000%	0.00000%	PO BOX 774	MALVERN	OH	4664	UNLEASED TO LEASSED
358	EOG	RODNEY S ROMANO AND MELROY E ROMANO, HUSBAND AND WIFE, FOR THEIR JOINT LIVES, REMAINDER TO THE SURVIVOR OR THEM	Y	1.00000	0.16530	0.01067%	07-40000116.000	BROWN	CARROLL	0.01067%	0.01067%	0.00000%	0.00000%	3118 LANDER ROAD NW	MALVERN	OH	4664	UNLEASED TO LEASSED
359	EOG	RODNEY S ROMANO AND MELROY E ROMANO, HUSBAND AND WIFE, FOR THEIR JOINT LIVES, REMAINDER TO THE SURVIVOR OR THEM	Y	1.00000	0.16530	0.01067%	07-40000015.000	BROWN	CARROLL	0.01067%	0.01067%	0.00000%	0.00000%	3118 LANDER ROAD NW	MALVERN	OH	4664	UNLEASED TO LEASSED
360	UNLEASED MINERAL INTEREST	NIKKI MCCARTY, MARRIED	N	1.00000	2.13680	0.13795%	03-4001225.000	BROWN	CARROLL	0.00000%	0.00000%	0.00000%	0.00000%	PO BOX 38	MALVERN	OH	4664	UNLEASED TO LEASSED
361	EOG	DAVID L JONES	Y	1.00000	0.16490	0.01065%	07-40000302.000	BROWN	CARROLL	0.01065%	0.01065%	0.00000%	0.00000%	303 WEST PORTER STREET	MALVERN	OH	4664	UNLEASED TO LEASSED
362	EOG	DAVID L JONES	Y	1.00000	0.16960	0.01095%	07-40000297.000	BROWN	CARROLL	0.01095%	0.01095%	0.00000%	0.00000%	303 WEST PORTER STREET	MALVERN	OH	4664	UNLEASED TO LEASSED
363	EOG	DAVID L JONES	Y	1.00000	0.16710	0.01079%	07-40000296.000	BROWN	CARROLL	0.01079%	0.01079%	0.00000%	0.00000%	303 WEST PORTER STREET	MALVERN	OH	4664	UNLEASED TO LEASSED
364	EOG	DAVID L JONES	Y	1.00000	0.16410	0.01059%	07-40000301.000	BROWN	CARROLL	0.01059%	0.01059%	0.00000%	0.00000%	303 WEST PORTER STREET	MALVERN	OH	4664	UNLEASED TO LEASSED
365	EOG	DAVID L JONES	Y	1.00000	0.16410	0.01059%	07-40000300.000	BROWN	CARROLL	0.01059%	0.01059%	0.00000%	0.00000%	303 WEST PORTER STREET	MALVERN	OH	4664	UNLEASED TO LEASSED
366	EOG	DAVID L JONES	Y	1.00000	0.16710	0.01079%	07-40000295.000	BROWN	CARROLL	0.01079%	0.01079%	0.00000%	0.00000%	303 WEST PORTER STREET	MALVERN	OH	4664	UNLEASED TO LEASSED

ALL MINERAL OWNERS IN THE PROPOSED NAVY CURR A UNIT

EXHIBIT "A"

TRACT NUMBER	LEASE ID NUMBER (optional)	MINERAL OWNER	LEASED Y/N	DECIMAL INTEREST IN TRACT	SURFACE ACRES IN UNIT	TRACT PARTICIPATION IN UNIT	TAX MAP PARCEL ID	TOWNSHIP	COUNTY	CONSENTING WORKING INTEREST PERCENTAGE	APPLICANT WORKING INTEREST PERCENTAGE	EXP-OIL, LLC WORKING INTEREST PERCENTAGE	NON-CONSENTING WORKING INTEREST (see Special Stipend for Details)	ADDRESS	CITY	STATE	ZIP	Supplement 12/21/2023
367	EOG	LEE MEADOWS	Y	0.50000	0.08870	0.00573%	07-4000298.000	BROWN	CARROLL	0.00573%	0.00573%	0.00000%	0.00000%	301 WEST PORTER STREET	MALVERN	OH	44644	UNLEASED TO LEASED
367	EOG	J D A R L E N E M E A D O W S	Y	0.50000	0.08870	0.00573%	07-4000298.000	BROWN	CARROLL	0.00573%	0.00573%	0.00000%	0.00000%	301 WEST PORTER STREET	MALVERN	OH	44644	UNLEASED TO LEASED
368	EOG	LEE MEADOWS	Y	0.50000	0.07610	0.00491%	07-4000299.000	BROWN	CARROLL	0.00491%	0.00491%	0.00000%	0.00000%	301 WEST PORTER STREET	MALVERN	OH	44644	UNLEASED TO LEASED
368	EOG	J D A R L E N E M E A D O W S	Y	0.50000	0.07610	0.00491%	07-4000299.000	BROWN	CARROLL	0.00491%	0.00491%	0.00000%	0.00000%	301 WEST PORTER STREET	MALVERN	OH	44644	UNLEASED TO LEASED
369	UNLEASED MINERAL INTEREST	JAMES A KIBLER AND SYNTIA A KIBLER, HUSBAND AND WIFE, AND THE SURVIVOR OF THEM	N	1.00000	0.15200	0.00981%	07-4000394.000	BROWN	CARROLL	0.00000%	0.00000%	0.00000%	0.00000%	166 WEST MOHAWK DRIVE	MALVERN	OH	44644	
370	EOG	JACQUELINE CONTIN, AKA JACQUELINE CONTIN, SURVIVING JOINT OWNER	Y	1.00000	0.17930	0.01158%	07-4000392.000	BROWN	CARROLL	0.01158%	0.01158%	0.00000%	0.00000%	PO BOX 894	MALVERN	OH	44644	
371	EOG	JACQUELINE CONTIN, AKA JACQUELINE CONTIN, SURVIVING JOINT OWNER	Y	1.00000	0.16730	0.01080%	07-4000391.000	BROWN	CARROLL	0.01080%	0.01080%	0.00000%	0.00000%	PO BOX 894	MALVERN	OH	44644	
372	UNLEASED MINERAL INTEREST	JAMES A KIBLER AND SYNTIA A KIBLER, HUSBAND AND WIFE, AND THE SURVIVOR OF THEM	N	1.00000	0.16400	0.01059%	07-4000393.000	BROWN	CARROLL	0.00000%	0.00000%	0.00000%	0.00000%	166 WEST MOHAWK DRIVE	MALVERN	OH	44644	
373	UNLEASED MINERAL INTEREST	JUDITH MALESCH, SURVIVING JOINT OWNER	N	1.00000	0.15100	0.00925%	07-4000571.000	BROWN	CARROLL	0.00000%	0.00000%	0.00000%	0.00000%	56 WEST MOHAWK DRIVE	MALVERN	OH	44644	
374	UNLEASED MINERAL INTEREST	BRAD WRIGHT	N	1.00000	0.16230	0.01049%	07-4000570.000	BROWN	CARROLL	0.00000%	0.00000%	0.00000%	0.00000%	105 N CANTON STREET	MALVERN	OH	44644	
375	UNLEASED MINERAL INTEREST	OHLARON, LLC ATTN: JON D ROBERTSON	N	1.00000	0.28390	0.01833%	07-4000560.000	BROWN	CARROLL	0.00000%	0.00000%	0.00000%	0.00000%	808 LEE ROAD	MALVERN	OH	44644	
376	EOG	VILLAGE OF MALVERN ATTN: ROBERT DELONG	Y	1.00000	0.03580	0.00211%	07-4006003.000	BROWN	CARROLL	0.00211%	0.00211%	0.00000%	0.00000%	PO BOX 384	MALVERN	OH	44644	
377	EOG	VILLAGE OF MALVERN ATTN: ROBERT DELONG	Y	1.00000	0.28720	0.01834%	07-4006009.000	BROWN	CARROLL	0.01834%	0.01834%	0.00000%	0.00000%	PO BOX 384	MALVERN	OH	44644	
378	EOG	VILLAGE OF MALVERN ATTN: ROBERT DELONG	Y	1.00000	0.16590	0.01071%	07-4006008.000	BROWN	CARROLL	0.01071%	0.01071%	0.00000%	0.00000%	PO BOX 384	MALVERN	OH	44644	
379	EOG	JOHN M JONES AND FAYON M JONES, FOR THEIR JOINT LIVES, REMAINDER TO THE SURVIVOR OF THEM	Y	1.00000	0.16620	0.01073%	07-4006067.000	BROWN	CARROLL	0.01073%	0.01073%	0.00000%	0.00000%	5232 AV ALON ROAD NW	MALVERN	OH	44644	
380	UNLEASED MINERAL INTEREST	LAWRENCE R DEBERT	N	1.00000	0.16410	0.01059%	07-4000219.000	BROWN	CARROLL	0.00000%	0.00000%	0.00000%	0.00000%	117 WEST PORTER STREET	MALVERN	OH	44644	
381	EOG	VILLAGE OF MALVERN ATTN: ROBERT DELONG	Y	1.00000	0.16530	0.01067%	07-4006007.000	BROWN	CARROLL	0.01067%	0.01067%	0.00000%	0.00000%	PO BOX 384	MALVERN	OH	44644	
382	UNLEASED MINERAL INTEREST	US BANK CORPORATE REAL ESTATE ATTN: RYAN PIS DEPT 908	N	1.00000	0.16510	0.01066%	07-4000260.000	BROWN	CARROLL	0.00000%	0.00000%	0.00000%	0.00000%	PO BOX 460169	HOLSTON	TX	77056	
383	UNLEASED MINERAL INTEREST	US BANK CORPORATE REAL ESTATE ATTN: RYAN PIS DEPT 908	N	1.00000	0.03220	0.00208%	07-4000273.000	BROWN	CARROLL	0.00000%	0.00000%	0.00000%	0.00000%	PO BOX 460169	HOLSTON	TX	77056	
384	EOG	PONALD R LEBEL AND JULIE L LEBEL, HUSBAND AND WIFE, FOR THEIR JOINT LIVES, REMAINDER TO THE SURVIVOR OF THEM	Y	1.00000	0.03550	0.00229%	07-4000272.001	BROWN	CARROLL	0.00229%	0.00229%	0.00000%	0.00000%	802 E PORTER STREET	MALVERN	OH	44644	
385	EOG	AVA L CAR, SURVIVING JOINT TENANT	Y	1.00000	0.09760	0.00609%	07-4000222.000	BROWN	CARROLL	0.00630%	0.00630%	0.00000%	0.00000%	94 E MOHAWK DRIVE	MALVERN	OH	44644	
386	UNLEASED MINERAL INTEREST	NANCO REALTY, LLC ATTN: JORGE NANCO	N	1.00000	0.09630	0.00623%	07-4000131.000	BROWN	CARROLL	0.00000%	0.00000%	0.00000%	0.00000%	100 PENNSYLVANIA AVENUE	MINERVA	OH	44637	
387	UNLEASED MINERAL INTEREST	RAY A BOBO, JR	N	1.00000	0.06890	0.00443%	07-4000131.001	BROWN	CARROLL	0.00000%	0.00000%	0.00000%	0.00000%	PO BOX 188	MALVERN	OH	44644	
388	EOG	DENTAL REALTY ENTERPRISES, LLC ATTN: TAMM HULT	Y	1.00000	0.08260	0.00533%	07-4000572.000	BROWN	CARROLL	0.00533%	0.00533%	0.00000%	0.00000%	7041 AV ALON ROAD NW	MALVERN	OH	44644	UNLEASED TO LEASED
389	UNLEASED MINERAL INTEREST	F L LAND MANAGEMENT ONE, LLC ATTN: LOBB STOCKWELL	N	1.00000	0.08260	0.00533%	07-4000652.000	BROWN	CARROLL	0.00000%	0.00000%	0.00000%	0.00000%	3560 HERBERT STREET	MOCADORE	OH	44260	
390	UNLEASED MINERAL INTEREST	STEPHEN D SENNETT, UNMARRIED	N	1.00000	0.16510	0.01066%	07-4000265.000	BROWN	CARROLL	0.00000%	0.00000%	0.00000%	0.00000%	379 WEST MOHAWK DRIVE	MALVERN	OH	44644	
391	EOG	JOSEPH BANITA	Y	1.00000	0.16530	0.01067%	07-4000118.000	BROWN	CARROLL	0.01067%	0.01067%	0.00000%	0.00000%	462 W MOHAWK DRIVE	MALVERN	OH	44644	
392	UNLEASED MINERAL INTEREST	JOSEPH ASSET MANAGEMENT COMPANY, LLC ATTN: KENNETH JOSEPH	N	1.00000	0.08150	0.00526%	07-4000117.000	BROWN	CARROLL	0.00000%	0.00000%	0.00000%	0.00000%	7100 WHIPPLE AVENUE NW, SUITE J	NORTH CANTON	OH	44720	
393	EOG	LYNN R EDWARDS	Y	1.00000	0.08330	0.00539%	07-4000245.000	BROWN	CARROLL	0.00539%	0.00539%	0.00000%	0.00000%	PO BOX 185	MALVERN	OH	44644	
394	EOG	WANDA F SHANKEL, A MARRIED WOMAN	Y	1.00000	0.05400	0.00349%	07-4000594.000	BROWN	CARROLL	0.00349%	0.00349%	0.00000%	0.00000%	7019 ANDORA ROAD NE	MECHANICSTOWN	OH	44651	
395	EOG	J & R REALTY OF MALVERN, LLC ATTN: JAMES P FAGANSE	Y	1.00000	0.05560	0.00359%	07-4000227.000	BROWN	CARROLL	0.00359%	0.00359%	0.00000%	0.00000%	PO BOX 203	MALVERN	OH	44644	
396	EOG	J & R REALTY OF MALVERN, LLC ATTN: JAMES P FAGANSE	Y	1.00000	0.00560	0.00036%	07-4000170.000	BROWN	CARROLL	0.00036%	0.00036%	0.00000%	0.00000%	PO BOX 203	MALVERN	OH	44644	
397	EOG	J & R REALTY OF MALVERN, LLC ATTN: JAMES P FAGANSE	Y	1.00000	0.00500	0.00033%	07-4000228.000	BROWN	CARROLL	0.00033%	0.00033%	0.00000%	0.00000%	PO BOX 203	MALVERN	OH	44644	
398	EOG	RICHARD A BYRD AND LINDA L BYRD	Y	1.00000	0.04300	0.00278%	07-4000664.000	BROWN	CARROLL	0.00278%	0.00278%	0.00000%	0.00000%	PO BOX 451	MALVERN	OH	44644	
399	UNLEASED MINERAL INTEREST	CLIFFORD G AND CENTRAL L DORSEY, TRUSTEES OF THE CLIFFORD G DORSEY AND CENTRAL L DORSEY REVOCABLE LIVING TRUST DATED MARCH 10, 2014	N	1.00000	0.15910	0.01027%	07-4000395.000	BROWN	CARROLL	0.00000%	0.00000%	0.00000%	0.00000%	1133 LAUREL GREEN DRIVE NE	NORTH CANTON	OH	44730-9810	

EXHIBIT "A"
ALL MINERAL OWNERS IN THE PROPOSED NAVY CRRR ALIGNMENT

TRACT NUMBER	LEASE ID NUMBER (optional)	MINERAL OWNER	LEASED Y/N	DECIMAL INTEREST IN TRACT	SURFACE ACRES IN UNIT	TRACT PARTICIPATION IN UNIT	TAX MAP PARCEL ID	TOWNSHIP	COUNTY	CONSENTING WORKING INTEREST PERCENTAGE	APPLICANT WORKING INTEREST PERCENTAGE	EAP/OHD, LLC WORKING INTEREST PERCENTAGE	NON-CONSENTING WORKING INTEREST (See Special Proceeding for Breakdown)	ADDRESS	CITY	STATE	ZIP	Supplement 12/21/2023
400	UNLEASED MINERAL INTEREST	CLIFFORD G AND CYNTHIA L PORSEY, TRUSTEES OF THE LIVING TRUST DATED MARCH 02, 2004	N	1.000000	0.02370	0.00151%	07-4000959.800	BROWN	CARROLL	0.00000%	0.00000%	0.00000%	0.00000%	1133 LAUREL GREEN DRIVE NE	NORTH CANTON	OH	44720-9810	
401	EOG	JOHN H KNIGHT AND ZOANNE L CRUISE	Y	1.000000	0.00070	0.00005%	07-4000173.000	BROWN	CARROLL	0.00005%	0.00005%	0.00000%	0.00000%	2033 RAVENNA AVENUE SE	EAST CANTON	OH	44730	
402	EOG	JOHN H KNIGHT AND ZOANNE L CRUISE	Y	1.000000	0.02200	0.00142%	07-4000072.000	BROWN	CARROLL	0.00142%	0.00142%	0.00000%	0.00000%	2033 RAVENNA AVENUE SE	EAST CANTON	OH	44730	
403	EOG	KATHY A BRASE, SURVIVING JOINT OWNER	Y	1.000000	0.16350	0.01067%	07-4000169.000	BROWN	CARROLL	0.01067%	0.01067%	0.00000%	0.00000%	123 S BRIDGE STREET	MALVERN	OH	44644	
404	EOG	CHRISTOPHER W ROTONDO	Y	0.500000	0.08265	0.00545%	07-4000040.000	BROWN	CARROLL	0.00545%	0.00545%	0.00000%	0.00000%	1225 REED AVENUE	MALVERN	OH	44644	
404	EOG	JESSICA M ROTONDO	Y	0.500000	0.08265	0.00545%	07-4000040.000	BROWN	CARROLL	0.00545%	0.00545%	0.00000%	0.00000%	1225 REED AVENUE	MALVERN	OH	44644	
405	EOG	MICHAEL J PELLEGRINE AND KIM E PELLEGRINE, FOR THEIR JOINT LIVES, REMAINDER TO THE SURVIVOR OF THEM	Y	1.000000	0.13060	0.00845%	07-4000253.001	BROWN	CARROLL	0.00845%	0.00845%	0.00000%	0.00000%	1710 SINCLAIR DRIVE NW	CANTON	OH	44708	
406	UNLEASED MINERAL INTEREST	STEVEN J BRACKENRIDGE AND KERRI D BRACKENRIDGE, FOR THEIR JOINT LIVES, REMAINDER TO THE SURVIVOR OF THEM	N	1.000000	0.03440	0.00222%	07-4000233.000	BROWN	CARROLL	0.00000%	0.00000%	0.00000%	0.00000%	116 SOUTH REED STREET	MALVERN	OH	44644	
407	EOG	MALVERN HISTORICAL SOCIETY INC ATTN: JASON LOMBARDO	Y	1.000000	0.08240	0.00512%	07-4000133.000	BROWN	CARROLL	0.00512%	0.00512%	0.00000%	0.00000%	PO BOX 80	MALVERN	OH	44644	
408	EOG	MALVERN HISTORICAL SOCIETY INC ATTN: JASON LOMBARDO	Y	1.000000	0.06250	0.00403%	07-4000852.000	BROWN	CARROLL	0.00403%	0.00403%	0.00000%	0.00000%	PO BOX 80	MALVERN	OH	44644	
409	EOG	ROBERT J CINSON, LLC #7 ATTN: JOANNE CINSON	Y	1.000000	0.02020	0.00130%	07-4000546.000	BROWN	CARROLL	0.00130%	0.00130%	0.00000%	0.00000%	PO BOX 434	MALVERN	OH	44644	
410	EOG	MICHAEL J PELLEGRINE AND KIM E PELLEGRINE, FOR THEIR JOINT LIVES, REMAINDER TO THE SURVIVOR OF THEM	Y	1.000000	0.06200	0.00400%	07-4000552.000	BROWN	CARROLL	0.00400%	0.00400%	0.00000%	0.00000%	1710 SINCLAIR DRIVE NW	CANTON	OH	44708	
411	EOG	ROBERT J CINSON, LLC #7 ATTN: JOANNE CINSON	Y	1.000000	0.10330	0.00667%	07-4000545.000	BROWN	CARROLL	0.00667%	0.00667%	0.00000%	0.00000%	PO BOX 434	MALVERN	OH	44644	
412	UNLEASED MINERAL INTEREST	MATTHEW J HOWELL	N	1.000000	0.09640	0.00622%	07-4000261.000	BROWN	CARROLL	0.00000%	0.00000%	0.00000%	0.00000%	931 S PLACITA POTENCA	VAIL	AZ	85641	
413	EOG	GREW LUMBER CO., INC. ATTN: ROBERT D CROWL	Y	1.000000	0.06890	0.00445%	07-4000159.000	BROWN	CARROLL	0.00445%	0.00445%	0.00000%	0.00000%	222 W MAIN STREET	MALVERN	OH	44644	
414	EOG	GREW LUMBER CO., INC. ATTN: ROBERT D CROWL	Y	1.000000	0.06890	0.00445%	07-4000054.000	BROWN	CARROLL	0.00445%	0.00445%	0.00000%	0.00000%	222 W MAIN STREET	MALVERN	OH	44644	
415	UNLEASED MINERAL INTEREST	TRACY L BIZAK	N	1.000000	0.09640	0.00622%	07-4000152.000	BROWN	CARROLL	0.00000%	0.00000%	0.00000%	0.00000%	3007 BELLEFLOWER ROAD NW	CARROLLTON	OH	44615	
416	EOG	BRADLEY J LEWIS AND HELEN J LEWIS, HUSBAND AND WIFE, FOR THEIR JOINT LIVES, REMAINDER TO THE SURVIVOR OF THEM	Y	1.000000	0.16350	0.01067%	07-4000038.000	BROWN	CARROLL	0.01067%	0.01067%	0.00000%	0.00000%	1054 RAINBOW CIR NW	CARROLLTON	OH	44615	
417	EOG	BRADLEY J LEWIS AND HELEN J LEWIS, HUSBAND AND WIFE, FOR THEIR JOINT LIVES, REMAINDER TO THE SURVIVOR OF THEM	Y	1.000000	0.16350	0.01067%	07-4000039.000	BROWN	CARROLL	0.01067%	0.01067%	0.00000%	0.00000%	1054 RAINBOW CIR NW	CARROLLTON	OH	44615	
418	EOG	NANCY LWECKER	Y	1.000000	0.16340	0.01068%	07-40000313.000	BROWN	CARROLL	0.01068%	0.01068%	0.00000%	0.00000%	PO BOX 405	MALVERN	OH	44644	
419	EOG	REGHARD C WACKERLY, LIFE ESTATE	Y	1.000000	0.16350	0.01067%	07-4000689.000	BROWN	CARROLL	0.01067%	0.01067%	0.00000%	0.00000%	116 CANTON STREET	MALVERN	OH	44644	
419	EOG	MATTHEW J WACKERLY, REMAINDERMAN	Y	**	**	**	07-4000689.000	BROWN	CARROLL	**	**	**	**	116 CANTON STREET	MALVERN	OH	44644	
420	EOG	JAY ALLEN GORDON	Y	1.000000	0.16350	0.01067%	07-4000316.000	BROWN	CARROLL	0.01067%	0.01067%	0.00000%	0.00000%	116 W PORTER STREET	MALVERN	OH	44644	
421	UNLEASED MINERAL INTEREST	ADAM JACOB MORGAN	N	1.000000	0.16350	0.01067%	07-40000685.000	BROWN	CARROLL	0.00000%	0.00000%	0.00000%	0.00000%	PO BOX 314	MALVERN	OH	44644+0314	
422	UNLEASED MINERAL INTEREST	ACMA RENTALS, LLC ATTN: BRYAN KASPAK	N	1.000000	0.16350	0.01067%	07-4000134.000	BROWN	CARROLL	0.00000%	0.00000%	0.00000%	0.00000%	1640 BEWELL STREET NE	CANTON	OH	44714	
423	UNLEASED MINERAL INTEREST	REGHARD J DAVIS, JR	N	1.000000	0.11020	0.00711%	07-4000306.000	BROWN	CARROLL	0.00000%	0.00000%	0.00000%	0.00000%	208 WEST PORTER STREET	MALVERN	OH	44644	
424	UNLEASED MINERAL INTEREST	REGHARD J DAVIS, JR	N	1.000000	0.05110	0.00356%	07-4000307.000	BROWN	CARROLL	0.00000%	0.00000%	0.00000%	0.00000%	208 WEST PORTER STREET	MALVERN	OH	44644	
426	EOG	RONALD EARL WOOD AND ANGELA M WOOD, HUSBAND AND WIFE, AND TO THE SURVIVOR OF THEM	Y	1.000000	0.16350	0.01067%	07-4000495.000	BROWN	CARROLL	0.01067%	0.01067%	0.00000%	0.00000%	PO BOX 743	MALVERN	OH	44644	
427	EOG	THE BROWN TOWNSHIP BOARD OF TRUSTEES ATTN: JOHN DISTMAN	Y	1.000000	0.08260	0.00533%	07-40000659.000	BROWN	CARROLL	0.00533%	0.00533%	0.00000%	0.00000%	123 S CANTON STREET	MALVERN	OH	44644	
428	EOG	THE BROWN TOWNSHIP BOARD OF TRUSTEES ATTN: JOHN DISTMAN	Y	1.000000	0.08260	0.00533%	07-40000419.000	BROWN	CARROLL	0.00533%	0.00533%	0.00000%	0.00000%	PO BOX 378	MALVERN	OH	44644	
429	EOG	THE BROWN TOWNSHIP BOARD OF TRUSTEES ATTN: JOHN DISTMAN	Y	1.000000	0.08260	0.00533%	07-40000254.000	BROWN	CARROLL	0.00533%	0.00533%	0.00000%	0.00000%	PO BOX 378	MALVERN	OH	44644	
430	EOG	THE BROWN TOWNSHIP BOARD OF TRUSTEES ATTN: JOHN DISTMAN	Y	1.000000	0.08260	0.00533%	07-4000420.000	BROWN	CARROLL	0.00533%	0.00533%	0.00000%	0.00000%	PO BOX 378	MALVERN	OH	44644	
431	EOG	DEVON A GRAVES AND PETER B GRAVES, FOR THEIR JOINT LIVES, REMAINDER TO THE SURVIVOR OF THEM	Y	1.000000	0.16350	0.01067%	07-40000647.000	BROWN	CARROLL	0.01067%	0.01067%	0.00000%	0.00000%	216 W PORTER STREET	MALVERN	OH	44644	
432	EOG	JANE M PHILLIPS	Y	1.000000	0.16350	0.01067%	07-40000611.000	BROWN	CARROLL	0.01067%	0.01067%	0.00000%	0.00000%	PO BOX 63	MALVERN	OH	44644	

EXHIBIT "A"
ALL MINERAL OWNERS IN THE PROPOSED NAVY CURB ALINI

TRACT NUMBER	LEASE ID NUMBER (optional)	MINERAL OWNER	LEASED Y/N	DECIMAL INTEREST IN TRACT	SURFACE ACRES IN UNIT	TRACT PARTICIPATION IN UNIT	TAX MAP PARCEL ID	TOWNSHIP	COUNTY	CONSENTING WORKING INTEREST PERCENTAGE	APPLICANT WORKING INTEREST PERCENTAGE	EAP OHIO, LLC WORKING INTEREST PERCENTAGE	NON-CONSENTING WORKING INTEREST (See Special Stipend for Breakdown)	ADDRESS	CITY	STATE	ZIP	Supplement 12/21/2023
433	UNLEASED MINERAL INTEREST	FRANK SAVONA	N	1.00000	0.16530	0.01067%	07-00002584.000	BROWN	CARROLL	0.00000%	0.00000%	0.00000%	0.00000%	PO BOX 273	MALVERN	OH	44644	
434	UNLEASED MINERAL INTEREST	FRANK SAVONA	N	1.00000	0.16530	0.01067%	07-00002585.000	BROWN	CARROLL	0.00000%	0.00000%	0.00000%	0.00000%	PO BOX 273	MALVERN	OH	44644	
435	UNLEASED MINERAL INTEREST	BETTY LOCKHART	N	1.00000	0.16540	0.01068%	07-0000448.000	BROWN	CARROLL	0.00000%	0.00000%	0.00000%	0.00000%	302 W FORSTER STREET	MALVERN	OH	44644	
436	UNLEASED MINERAL INTEREST	BETTY LOCKHART	N	1.00000	0.16530	0.01067%	07-0000449.000	BROWN	CARROLL	0.00000%	0.00000%	0.00000%	0.00000%	302 W FORSTER STREET	MALVERN	OH	44644	
437	UNLEASED MINERAL INTEREST	JAYNE UNRUE	N	1.00000	0.18420	0.01189%	07-0000248.000	BROWN	CARROLL	0.00000%	0.00000%	0.00000%	0.00000%	429 WEST PORTER STREET	MALVERN	OH	44644	
438	UNLEASED MINERAL INTEREST	GENERAL TELEPHONE COMPANY OF OHIO C/O DUFF & PHELPS, LLC	N	1.00000	0.20880	0.01343%	07-0090101.000	BROWN	CARROLL	0.00000%	0.00000%	0.00000%	0.00000%	PO BOX 2629	ADDISON	TX	75001	
439	EOG	ANDREW D LIBER	Y	1.00000	0.09670	0.00244%	07-0000065.000	BROWN	CARROLL	0.00624%	0.00624%	0.00000%	0.00000%	PO BOX 702	MALVERN	OH	44644	UNLEASED TO LEASED
440	EOG	ANDREW D LIBER	Y	1.00000	0.14530	0.00937%	03-0000222.000	BROWN	CARROLL	0.00937%	0.00937%	0.00000%	0.00000%	PO BOX 702	MALVERN	OH	44644	UNLEASED TO LEASED
441	EOG	CHRISTY NICHOLE SUDER AND MICHAEL DENNIS SUDER II FOR THEIR JOINT LIVES REMAINDER TO THE SURVIVOR OF THEM	Y	1.00000	0.26150	0.01088%	07-0000077.000	BROWN	CARROLL	0.01088%	0.01088%	0.00000%	0.00000%	2160 SUPERIOR AVENUE EAST	CLEVELAND	OH	44114+2102	UNLEASED TO LEASED
442	EOG	AMY M WILLIS AND MERLE W WILLIS WIFE AND HUSBAND FOR THEIR JOINT LIVES REMAINDER TO THE SURVIVOR OF THEM	Y	1.00000	0.17760	0.01147%	07-0000345.000	BROWN	CARROLL	0.01147%	0.01147%	0.00000%	0.00000%	123 MORGES ROAD	MALVERN	OH	44644	UNLEASED TO LEASED
443	UNLEASED MINERAL INTEREST	JUNE M MARTIN	N	1.00000	0.17580	0.01133%	07-0000498.000	BROWN	CARROLL	0.00000%	0.00000%	0.00000%	0.00000%	1177 MORGES ROAD	MALVERN	OH	44644	
444	EOG	MICHAEL N WOOD AND BROOKE WOOD, HUSBAND AND WIFE FOR THEIR JOINT LIVES, THE REMAINDER TO THE SURVIVOR OF THEM	Y	1.00000	0.17650	0.01139%	07-0000304.000	BROWN	CARROLL	0.01139%	0.01139%	0.00000%	0.00000%	103 MORGES ROAD	MALVERN	OH	44644	
445	UNLEASED MINERAL INTEREST	SISAN M MCILLEN	N	1.00000	0.16430	0.01061%	07-0000303.000	BROWN	CARROLL	0.00000%	0.00000%	0.00000%	0.00000%	101 MORGES ROAD	MALVERN	OH	44644	
446	UNLEASED MINERAL INTEREST	NEKI MCCARTY, MARRIED	N	1.00000	0.19170	0.01298%	03-0001224.000	BROWN	CARROLL	0.00000%	0.00000%	0.00000%	0.00000%	PO BOX 38	MALVERN	OH	44644	
447	UNLEASED MINERAL INTEREST	SISAN M MCILLEN	N	1.00000	0.35600	0.02298%	03-0000744.001	BROWN	CARROLL	0.00000%	0.00000%	0.00000%	0.00000%	101 MORGES ROAD	MALVERN	OH	44644	
448	EOG	MICHAEL N WOOD AND BROOKE WOOD, HUSBAND AND WIFE FOR THEIR JOINT LIVES, THE REMAINDER TO THE SURVIVOR OF THEM	Y	1.00000	0.33750	0.02179%	03-0000744.000	BROWN	CARROLL	0.02179%	0.02179%	0.00000%	0.00000%	103 MORGES ROAD	MALVERN	OH	44644	
449	UNLEASED MINERAL INTEREST	JUNE M MARTIN	N	1.00000	0.29400	0.01089%	03-0000744.002	BROWN	CARROLL	0.00000%	0.00000%	0.00000%	0.00000%	1177 MORGES ROAD	MALVERN	OH	44644	UNLEASED TO LEASED
450	EOG	ANDREW D LIBER	Y	1.00000	0.88970	0.05744%	03-0000221.000	BROWN	CARROLL	0.05744%	0.05744%	0.00000%	0.00000%	PO BOX 702	MALVERN	OH	44644	
451	EOG	VILLAGE OF MALVERN ATTN: ROBERT DELONG	Y	1.00000	78.10160	5.04203%	07-0000004.000	BROWN	CARROLL	5.04203%	3.90899%	1.13304%	0.00000%	PO BOX 384	MALVERN	OH	44644	
452	CONSENTING WORKING INTEREST	RONALD EICK AND MAGHELE EICK, HUSBAND AND WIFE FOR THEIR JOINT LIVES, REMAINDER TO THE SURVIVOR OF THEM	Y	1.00000	1.97700	0.12765%	03-0001601.000	BROWN	CARROLL	0.12765%	0.06901%	0.05862%	0.00000%	5164 ALLIANCE ROAD NW	MALVERN	OH	44644	
453	CONSENTING WORKING INTEREST	RONALD EICK AND MAGHELE EICK, HUSBAND AND WIFE FOR THEIR JOINT LIVES, REMAINDER TO THE SURVIVOR OF THEM	Y	1.00000	1.64140	0.10396%	03-0001395.000	BROWN	CARROLL	0.10396%	0.05750%	0.04867%	0.00000%	5164 ALLIANCE ROAD NW	MALVERN	OH	44644	
454	CONSENTING WORKING INTEREST	ERMA I BEAUTY	Y	1.00000	4.14800	0.26778%	03-0002793.001	BROWN	CARROLL	0.26778%	0.12144%	0.14634%	0.00000%	5172 ALLIANCE ROAD NW	MALVERN	OH	44644	
455	CONSENTING WORKING INTEREST	ROGER A BETTS, TRUSTEE OF THE ROGER A BETTS REVOCABLE TRUST DATED NOVEMBER 18, 1998, AS RESTATED NOVEMBER 12, 2012	Y	1.00000	0.04510	0.00291%	03-0002794.000	BROWN	CARROLL	0.00291%	0.00132%	0.00139%	0.00000%	PO BOX 396	MALVERN	OH	44644	
456	CONSENTING WORKING INTEREST	RONALD EICK AND MAGHELE EICK, HUSBAND AND WIFE FOR THEIR JOINT LIVES, REMAINDER TO THE SURVIVOR OF THEM	Y	1.00000	3.38040	0.21823%	03-0002793.000	BROWN	CARROLL	0.21823%	0.09897%	0.11926%	0.00000%	5164 ALLIANCE ROAD NW	MALVERN	OH	44644	
457	CONSENTING WORKING INTEREST	RONALD EICK AND MAGHELE EICK, HUSBAND AND WIFE FOR THEIR JOINT LIVES, REMAINDER TO THE SURVIVOR OF THEM	Y	1.00000	1.64110	0.10395%	03-0001393.000	BROWN	CARROLL	0.10395%	0.05729%	0.04866%	0.00000%	5164 ALLIANCE ROAD NW	MALVERN	OH	44644	
458	CONSENTING WORKING INTEREST	RONALD EICK AND MAGHELE EICK, HUSBAND AND WIFE FOR THEIR JOINT LIVES, REMAINDER TO THE SURVIVOR OF THEM	Y	1.00000	1.36690	0.08824%	03-0001592.000	BROWN	CARROLL	0.08824%	0.04772%	0.04053%	0.00000%	5164 ALLIANCE ROAD NW	MALVERN	OH	44644	
459	CONSENTING WORKING INTEREST	RONALD EICK AND MAGHELE EICK, HUSBAND AND WIFE FOR THEIR JOINT LIVES, REMAINDER TO THE SURVIVOR OF THEM	Y	1.00000	9.28330	0.59391%	03-0001596.000	BROWN	CARROLL	0.59391%	0.32406%	0.27524%	0.00000%	5164 ALLIANCE ROAD NW	MALVERN	OH	44644	
460	CONSENTING WORKING INTEREST	BROWN TOWNSHIP MALVERN SEWER DISTRICT ATTN: RALPH CASTELLUCCI	Y	1.00000	4.99550	0.32250%	07-0000004.001	BROWN	CARROLL	0.32250%	0.25003%	0.07247%	0.00000%	620 W CANAL STREET	MALVERN	OH	44644	

EXHIBIT "A"
ALL MINERAL OWNERS IN THE PROPOSED NAVY CRRR ALIGNMENT

TRACT NUMBER	LEASE ID NUMBER (optional)	MINERAL OWNER	LEASED Y/N	DECIMAL INTEREST IN TRACT	SURFACE ACRES IN UNIT	TRACT PARTICIPATION IN UNIT	TAX MAP PARCEL ID	TOWNSHIP	COUNTY	CONSENTING WORKING INTEREST PERCENTAGE	APPLICANT WORKING INTEREST PERCENTAGE	EAP/OHIO, LLC WORKING INTEREST PERCENTAGE	NON-CONSENTING WORKING INTEREST (see Special Stipulation for Details)	ADDRESS	CITY	STATE	ZIP	Supplement 12/21/2023
461	EOG CONSENTING WORKING INTEREST	DAVID MORRIS	Y	0.50000	0.92795	0.05991%	03-0002885.000	BROWN	CARROLL	0.05991%	0.03293%	0.02751%	0.00000%	3835 PINE STREET NW	CARROLLTON	OH	44615	
461	EOG CONSENTING WORKING INTEREST	CAROL JEAN MORRIS	Y	0.50000	0.92795	0.05991%	03-0002885.000	BROWN	CARROLL	0.05991%	0.03293%	0.02751%	0.00000%	3835 PINE STREET NW	CARROLLTON	OH	44615	
462	EOG CONSENTING WORKING INTEREST	DAVID MORRIS	Y	0.50000	0.51015	0.03293%	03-0002885.001	BROWN	CARROLL	0.03293%	0.01781%	0.01513%	0.00000%	3835 PINE STREET NW	CARROLLTON	OH	44615	
462	EOG CONSENTING WORKING INTEREST	CAROL JEAN MORRIS	Y	0.50000	0.51015	0.03293%	03-0002885.001	BROWN	CARROLL	0.03293%	0.01781%	0.01513%	0.00000%	3835 PINE STREET NW	CARROLLTON	OH	44615	
463	EOG CONSENTING WORKING INTEREST	DAVID MORRIS	Y	0.50000	1.01850	0.06575%	07-4000007.000	BROWN	CARROLL	0.06575%	0.03555%	0.03020%	0.00000%	3835 PINE STREET NW	CARROLLTON	OH	44615	
463	EOG CONSENTING WORKING INTEREST	CAROL JEAN MORRIS	Y	0.50000	1.01850	0.06575%	07-4000007.000	BROWN	CARROLL	0.06575%	0.03555%	0.03020%	0.00000%	3835 PINE STREET NW	CARROLLTON	OH	44615	
464	EOG CONSENTING WORKING INTEREST	DAVID MORRIS	Y	0.50000	0.71195	0.04596%	03-0002886.000	BROWN	CARROLL	0.04596%	0.02485%	0.02111%	0.00000%	3835 PINE STREET NW	CARROLLTON	OH	44615	
464	EOG CONSENTING WORKING INTEREST	CAROL JEAN MORRIS	Y	0.50000	0.71195	0.04596%	03-0002886.000	BROWN	CARROLL	0.04596%	0.02485%	0.02111%	0.00000%	3835 PINE STREET NW	CARROLLTON	OH	44615	
465	EOG CONSENTING WORKING INTEREST	DAVID MORRIS	Y	0.50000	0.02450	0.00158%	07-4000693.000	BROWN	CARROLL	0.00158%	0.00072%	0.00086%	0.00000%	3835 PINE STREET NW	CARROLLTON	OH	44615	
465	EOG CONSENTING WORKING INTEREST	CAROL JEAN MORRIS	Y	0.50000	0.02450	0.00158%	07-4000693.000	BROWN	CARROLL	0.00158%	0.00072%	0.00086%	0.00000%	3835 PINE STREET NW	CARROLLTON	OH	44615	
466	UNLEASED MINERAL INTEREST	GBS CORPORATION ATTN: JP SCHUPPERT	N	1.00000	4.23070	0.27312%	07-4000412.000	BROWN	CARROLL	0.00000%	0.00000%	0.00000%	0.00000%	224 MORGES ROAD	MAVERN	OH	44644	
467	EOG	LARRY C MCCULLY, UNMARRIED	Y	1.00000	1.03260	0.06666%	07-4000691.000	BROWN	CARROLL	0.06666%	0.06666%	0.00000%	0.00000%	1060 BLADE ROAD NW	MINERVA	OH	44657	UNLEASED TO LEASD
468	EOG	LARRY C MCCULLY, UNMARRIED	Y	1.00000	0.54290	0.03505%	07-4000119.000	BROWN	CARROLL	0.03505%	0.03505%	0.00000%	0.00000%	1060 BLADE ROAD NW	MINERVA	OH	44657	UNLEASED TO LEASD
469	EOG	LARRY C MCCULLY, UNMARRIED	Y	1.00000	0.02360	0.00153%	07-4000121.000	BROWN	CARROLL	0.00153%	0.00153%	0.00000%	0.00000%	1060 BLADE ROAD NW	MINERVA	OH	44657	UNLEASED TO LEASD
470	EOG	KAREN J CLARK, UNMARRIED	Y	1.00000	0.17350	0.01133%	07-4000424.000	BROWN	CARROLL	0.01133%	0.01133%	0.00000%	0.00000%	302 W GRANT STREET	MAVERN	OH	44644	
471	EOG	CHRISTOPHER WILLIAM ROTONDO	Y	1.00000	0.26600	0.01588%	07-4000230.000	BROWN	CARROLL	0.01588%	0.01588%	0.00000%	0.00000%	PO BOX 307	MAVERN	OH	44644	
472	EOG	JOSEPH G BOLEY, JR	Y	1.00000	0.20670	0.01344%	07-4000889.000	BROWN	CARROLL	0.01344%	0.01344%	0.00000%	0.00000%	PO BOX 45	MAVERN	OH	44644	
473	EOG	CHARLES R COLLIER	Y	1.00000	0.08270	0.00544%	07-4000734.000	BROWN	CARROLL	0.00544%	0.00544%	0.00000%	0.00000%	11013 MELISSA LANE	MINERVA	OH	44657	
474	EOG	JENNIFER K AKEY	Y	1.00000	0.08260	0.00533%	07-4000733.000	BROWN	CARROLL	0.00533%	0.00533%	0.00000%	0.00000%	708 27TH STREET NW	MASSILLON	OH	44647	
475	EOG	JENNIFER K AKEY	Y	1.00000	0.08270	0.00544%	07-4000735.000	BROWN	CARROLL	0.00544%	0.00544%	0.00000%	0.00000%	708 27TH STREET NW	MASSILLON	OH	44647	
476	EOG	CHARLES R COLLIER	Y	1.00000	0.08260	0.00533%	07-4000736.000	BROWN	CARROLL	0.00533%	0.00533%	0.00000%	0.00000%	11013 MELISSA LANE	MINERVA	OH	44657	
477	EOG	YERAL I KEISTER, A SINGLE WOMAN	Y	1.00000	0.56440	0.03644%	07-4000690.000	BROWN	CARROLL	0.03644%	0.03644%	0.00000%	0.00000%	PO BOX 503	MAVERN	OH	44644	UNLEASED TO LEASD
478	EOG	CLIFFORD BURWELL, A MARRIED MAN	Y	1.00000	0.10830	0.00699%	07-4000240.000	BROWN	CARROLL	0.00699%	0.00699%	0.00000%	0.00000%	PO BOX 205	MAVERN	OH	44644	
479	EOG	CLIFFORD BURWELL, A MARRIED MAN	Y	1.00000	0.16530	0.01067%	07-4000241.000	BROWN	CARROLL	0.01067%	0.01067%	0.00000%	0.00000%	PO BOX 205	MAVERN	OH	44644	
480	EOG	RAS NEXT LLC ATTN: PEGGY ISHAMONS	Y	1.00000	0.16530	0.01067%	07-4000242.000	BROWN	CARROLL	0.01067%	0.01067%	0.00000%	0.00000%	8180 WA YNENSBURG DRIVE SE	WAYNESBURG	OH	44688	UNLEASED TO LEASD
481	UNLEASED MINERAL INTEREST	JAN CKLOTZ	N	1.00000	0.16530	0.01067%	07-4000250.000	BROWN	CARROLL	0.00000%	0.00000%	0.00000%	0.00000%	225 SOUTH CANTON STREET	MAVERN	OH	44644	
482	EOG	JULIE LEBEAU	Y	0.50000	0.08265	0.00534%	07-4000253.000	BROWN	CARROLL	0.00534%	0.00534%	0.00000%	0.00000%	802 E PORTER STREET	MAVERN	OH	44644	
482	EOG	DONALD R LEBEAU	Y	0.50000	0.08265	0.00534%	07-4000255.000	BROWN	CARROLL	0.00534%	0.00534%	0.00000%	0.00000%	802 E PORTER STREET	MAVERN	OH	44644	
483	EOG	DAKOTIA TYOST	Y	1.00000	0.16530	0.01067%	07-4000487.000	BROWN	CARROLL	0.01067%	0.01067%	0.00000%	0.00000%	211 S CANTON STREET	MAVERN	OH	44644	
484	EOG	JOSEPH L BURWELL, A MARRIED MAN	Y	0.50000	0.08165	0.00533%	07-4000887.000	BROWN	CARROLL	0.00533%	0.00533%	0.00000%	0.00000%	202 W GRANT STREET	MAVERN	OH	44644	
484	UNLEASED MINERAL INTEREST	MARK BURWELL, A SINGLE MAN	N	0.50000	0.08165	0.00533%	07-4000887.000	BROWN	CARROLL	0.00000%	0.00000%	0.00000%	0.00000%	202 WEST GRANT STREET	MAVERN	OH	44644	
485	EOG	JOSEPH L BURWELL, A MARRIED MAN	Y	0.50000	0.08165	0.00533%	07-4000888.000	BROWN	CARROLL	0.00533%	0.00533%	0.00000%	0.00000%	202 W GRANT STREET	MAVERN	OH	44644	
485	UNLEASED MINERAL INTEREST	MARK BURWELL, A SINGLE MAN	N	0.50000	0.08165	0.00533%	07-4000888.000	BROWN	CARROLL	0.00000%	0.00000%	0.00000%	0.00000%	202 WEST GRANT STREET	MAVERN	OH	44644	

ALL MINERAL OWNERS IN THE PROPOSED NAVY CRRR ALI NT

EXHIBIT "A"

TRACT NUMBER	LEASE ID NUMBER (optional)	MINERAL OWNER	LEASED Y/N	DECIMAL INTEREST IN TRACT	SURFACE ACRES IN UNIT	TRACT PARTICIPATION IN UNIT	TAX MAP PARCEL ID	TOWNSHIP	COUNTY	CONSENTING WORKING INTEREST PERCENTAGE	APPLICANT WORKING INTEREST PERCENTAGE	EAP-010, LLC WORKING INTEREST PERCENTAGE	NON-CONSENTING WORKING INTEREST (see Special Stipend for Details)	ADDRESS	CITY	STATE	ZIP	Supplement 12/21/2023
486	EOG	CHARLES R COLLIER	Y	1.00000	0.10330	0.0067%	07-4000116.000	BROWN	CARROLL	0.0067%	0.0067%	0.00000%	0.00000%	11013 MELISSA LANE	MINERVA	OH	44657	
487	UNLEASED MINERAL INTEREST	DANIEL K ANGIONE JR AND KERRY M ANGIONE HUSBAND AND WIFE, FOR THEIR JOINT LIVES, REMAINDER TO THE SURVIVOR OF THEM	N	1.00000	0.10330	0.0066%	07-4000050.000	BROWN	CARROLL	0.00000%	0.00000%	0.00000%	0.00000%	10215 MALIBU ROAD	MINERVA	OH	44657	
488	EOG	SANDY BEAVER PROPERTIES, LLC ATTN: JOHN R CHAWPHER	Y	0.50000	0.08265	0.0054%	07-4000061.000	BROWN	CARROLL	0.0054%	0.0054%	0.00000%	0.00000%	PO BOX 655	MAALVERN	OH	44644	
488	UNLEASED MINERAL INTEREST	THE HEIRS OF THE ESTATE OF NELLE JANE KNOTTS DECEASED	N	0.50000	0.08265	0.0054%	07-4000061.000	BROWN	CARROLL	0.00000%	0.00000%	0.00000%	0.00000%	2135 ELDRED AVENUE	LAKEWOOD	OH	44107	
489	EOG	CHARLES D PYLE, JR	Y	1.00000	0.16530	0.01067%	07-4000018.000	BROWN	CARROLL	0.01067%	0.01067%	0.00000%	0.00000%	PO BOX 755	MAALVERN	OH	44644	UNLEASED TO LEASED
490	EOG	DARREN L BECKNELL	Y	1.00000	0.16530	0.01067%	07-4000034.000	BROWN	CARROLL	0.01067%	0.01067%	0.00000%	0.00000%	224 S CANTON STREET	MAALVERN	OH	44644	
491	EOG	DARREN L BECKNELL	Y	1.00000	0.16530	0.01067%	07-4000035.000	BROWN	CARROLL	0.01067%	0.01067%	0.00000%	0.00000%	224 S CANTON STREET	MAALVERN	OH	44644	
492	EOG	CLIFFORD BURWELL, A MARRIED MAN	Y	1.00000	0.16530	0.01067%	07-4000056.000	BROWN	CARROLL	0.01067%	0.01067%	0.00000%	0.00000%	PO BOX 743	MAALVERN	OH	44644	
493	EOG	CLIFFORD BURWELL, A MARRIED MAN	Y	1.00000	0.07620	0.00492%	07-4000056.000	BROWN	CARROLL	0.00492%	0.00492%	0.00000%	0.00000%	PO BOX 743	MAALVERN	OH	44644	
494	EOG	JOSEPH V CHURCO AND SUE CHURCO, HUSBAND AND WIFE, FOR THEIR JOINT LIVES REMAINDER TO THE SURVIVOR OF THEM	Y	1.00000	0.08670	0.0056%	07-4000041.000	BROWN	CARROLL	0.0056%	0.0056%	0.00000%	0.00000%	PO BOX 211	MAALVERN	OH	44644	
495	EOG	JOSEPH V CHURCO AND SUE CHURCO, HUSBAND AND WIFE, FOR THEIR JOINT LIVES REMAINDER TO THE SURVIVOR OF THEM	Y	1.00000	0.16530	0.01067%	07-4000040.000	BROWN	CARROLL	0.01067%	0.01067%	0.00000%	0.00000%	PO BOX 211	MAALVERN	OH	44644	
496	EOG	JOSEPH V CHURCO AND SUE CHURCO, HUSBAND AND WIFE, FOR THEIR JOINT LIVES REMAINDER TO THE SURVIVOR OF THEM	Y	1.00000	0.16710	0.01079%	07-4000039.000	BROWN	CARROLL	0.01079%	0.01079%	0.00000%	0.00000%	PO BOX 211	MAALVERN	OH	44644	
497	EOG	JAMES D THATCHER AND JANIE L THATCHER, HUSBAND AND WIFE, FOR THEIR JOINT LIVES REMAINDER TO THE SURVIVOR OF THEM	Y	1.00000	0.16710	0.01079%	07-4000041.000	BROWN	CARROLL	0.01079%	0.01079%	0.00000%	0.00000%	225 S REED STREET	MAALVERN	OH	44644	
498	EOG	BEVERLY A TARBET	Y	1.00000	0.16370	0.01057%	07-40000627.000	BROWN	CARROLL	0.01057%	0.01057%	0.00000%	0.00000%	219 S REED STREET	MAALVERN	OH	44644	
499	EOG	EDWARD E HART AND CANDACE SHART, HUSBAND AND WIFE, FOR THEIR JOINT LIVES, REMAINDER TO THE SURVIVOR	Y	1.00000	0.16560	0.01069%	07-40000577.000	BROWN	CARROLL	0.01069%	0.01069%	0.00000%	0.00000%	PO BOX 133	MAALVERN	OH	44644	
500	UNLEASED MINERAL INTEREST	BOARD OF TRUSTEES OF THE JOINT BAMA AMBLANCE DISTRICT ATTN: VINCENT L SABAUGH	N	1.00000	0.20380	0.01329%	07-4000012.000	BROWN	CARROLL	0.00000%	0.00000%	0.00000%	0.00000%	PO BOX 285	MAALVERN	OH	44644-0285	
501	EOG	RALPH H LEBEAL JR AND BEVERLY J LEBEAL HUSBAND AND WIFE, FOR THEIR JOINT LIVES REMAINDER TO THE SURVIVOR OF THEM	Y	1.00000	0.16530	0.01067%	07-40000389.000	BROWN	CARROLL	0.01067%	0.01067%	0.00000%	0.00000%	PO BOX 34	MAALVERN	OH	44644	
502	UNLEASED MINERAL INTEREST	THOMAS E SCHWAB AND ANNA M SHILL, FOR THEIR JOINT LIVES REMAINDER TO THE SURVIVOR OF THEM	N	1.00000	0.16530	0.01067%	07-4000064.000	BROWN	CARROLL	0.00000%	0.00000%	0.00000%	0.00000%	218 REED STREET	MAALVERN	OH	44644-7019	
503	UNLEASED MINERAL INTEREST	TIMOTHY L KLOTZ, JR	N	1.00000	0.16450	0.01062%	07-40000163.000	BROWN	CARROLL	0.00000%	0.00000%	0.00000%	0.00000%	PO BOX 922	MAALVERN	OH	44644	
504	EOG	WALLIS B CLINE AND DONNA M CLINE, HUSBAND AND WIFE, FOR THEIR JOINT LIVES, REMAINDER TO THE SURVIVOR OF THEM	Y	1.00000	0.16620	0.01073%	07-4000050.000	BROWN	CARROLL	0.01073%	0.01073%	0.00000%	0.00000%	PO BOX 751	MAALVERN	OH	44644	UNLEASED TO LEASED
505	EOG	HEATHER M MAVLE	Y	1.00000	0.16490	0.01063%	07-4000048.000	BROWN	CARROLL	0.01063%	0.01063%	0.00000%	0.00000%	230 S REED STREET	MAALVERN	OH	44644	
506	EOG	THE BROWN TOWNSHIP BOARD OF TRUSTEES ATTN: JOHN DISTMAN	Y	1.00000	0.12230	0.00789%	07-4006023.000	BROWN	CARROLL	0.00789%	0.00789%	0.00000%	0.00000%	PO BOX 378	MAALVERN	OH	44644	
507	EOG	AMERICA N BREMER UNDERWRITERS, INC. ATTN: BRIAN S HERTZMAN	Y	1.00000	0.72840	0.04702%	07-4000075.000	BROWN	CARROLL	0.04702%	0.02543%	0.02160%	0.00000%	1 EAST FOURTH STREET	CINCINNATI	OH	45202	NONCONFORMING TO ZONING
508	EOG	THE BROWN TOWNSHIP BOARD OF TRUSTEES ATTN: JOHN DISTMAN	Y	1.00000	0.11670	0.00733%	07-4006026.000	BROWN	CARROLL	0.00733%	0.00733%	0.00000%	0.00000%	PO BOX 378	MAALVERN	OH	44644	
509	EOG	THE BROWN TOWNSHIP BOARD OF TRUSTEES ATTN: JOHN DISTMAN	Y	1.00000	0.16550	0.01068%	07-40000205.000	BROWN	CARROLL	0.01068%	0.01068%	0.00000%	0.00000%	PO BOX 378	MAALVERN	OH	44644	
510	EOG	DONALD E FISHEL AND DEBRA A FISHEL, HUSBAND AND WIFE, FOR THEIR JOINT LIVES, REMAINDER TO THE SURVIVOR OF THEM	Y	1.00000	0.16530	0.01067%	07-40000485.000	BROWN	CARROLL	0.01067%	0.01067%	0.00000%	0.00000%	PO BOX 773	MAALVERN	OH	44644	
511	UNLEASED MINERAL INTEREST	KAREN MAIRE CARBINE DAWSON, A MARRIED WOMAN	N	1.00000	0.16530	0.01067%	07-40000620.000	BROWN	CARROLL	0.00000%	0.00000%	0.00000%	0.00000%	PO BOX 53	MAALVERN	OH	44644	
512	EOG	VINCENT L SABAUGH AND DANA M SABAUGH, HUSBAND AND WIFE, FOR THEIR JOINT LIVES, REMAINDER TO THE SURVIVOR OF THEM	Y	1.00000	0.16530	0.01067%	07-40000607.000	BROWN	CARROLL	0.01067%	0.01067%	0.00000%	0.00000%	10055 LEE ROAD NW	MAALVERN	OH	44644	
513	EOG	VALLEY POST 735, THE AMERICAN LEGION ATTN: JEFF REYVOIT	Y	1.00000	0.16330	0.01067%	07-40000651.000	BROWN	CARROLL	0.01067%	0.01067%	0.00000%	0.00000%	PO BOX 406	MAALVERN	OH	44644	
514	EOG	JOHN M JONES AND PALOMA JONES, FOR THEIR JOINT LIVES, REMAINDER TO THE SURVIVOR OF THEM	Y	1.00000	0.08910	0.00575%	07-40000167.000	BROWN	CARROLL	0.00575%	0.00575%	0.00000%	0.00000%	5225 AV ALON ROAD NW	MAALVERN	OH	44644	
515	EOG	JAMES L RICHARDS	Y	1.00000	0.11880	0.00767%	07-40000177.000	BROWN	CARROLL	0.00767%	0.00767%	0.00000%	0.00000%	218 S BRIDGE STREET	MAALVERN	OH	44644	

EXHIBIT "A"
ALL MINERAL OWNERS IN THE PROPOSED NAVY CRRR ALIGNMENT

TRACT NUMBER	LEASE ID NUMBER (optional)	MINERAL OWNER	LEASED Y/N	DECIMAL INTEREST IN TRACT	SURFACE ACRES IN UNIT	TRACT PARTICIPATION IN UNIT	TAX MAP PARCEL ID	TOWNSHIP	COUNTY	CONSENTING WORKING INTEREST PERCENTAGE	APPLICANT WORKING INTEREST PERCENTAGE	EAP/OHIO, LLC WORKING INTEREST PERCENTAGE	NON-CONSENTING WORKING INTEREST (see Special Stipend for Breakdown)	ADDRESS	CITY	STATE	ZIP	Supplement 12/21/2023
516	EOG	RONALD SCARBELL AND JANET SCARBELL, HUSBAND AND WIFE AND JERSON BROTHERS, L.P. PARTNERS WITH RONALD AND JANET SCARBELL AND JERSON BROTHERS, L.P. AS GENERAL MANAGERS OF THEM	Y	1.00000	0.1540	0.01003%	07-400021.000	BROWN	CARROLL	0.01003%	0.01003%	0.00000%	0.00000%	PO BOX 164	MALVERN	OH	44644	
517	UNLEASED MINERAL INTEREST	JEFFREY R. BEADWELL, SINGLE	N	1.00000	0.16530	0.01067%	07-4000036.000	BROWN	CARROLL	0.00000%	0.00000%	0.00000%	0.00000%	222 BRIDGE STREET	MALVERN	OH	44644	
518	EOG	NIKKI MCCARTHY IKA, NIKKI IJ DREW	Y	1.00000	0.01860	0.00120%	07-4000048.000	BROWN	CARROLL	0.00120%	0.00120%	0.00000%	0.00000%	PO BOX 28	MALVERN	OH	44644	
519	EOG	LODI PROPERTIES, LLC ATTN: NOLAN D CAMPBELL	Y	1.00000	0.16230	0.01054%	07-4000081.000	BROWN	CARROLL	0.01054%	0.01054%	0.00000%	0.00000%	PO BOX 732	MALVERN	OH	44644	
520	EOG	DANNAK PROPERTIES, LLC ATTN: ROBERT D CROWL	Y	1.00000	0.16630	0.01074%	07-4000199.000	BROWN	CARROLL	0.01074%	0.01074%	0.00000%	0.00000%	325 W MAIN STREET	MALVERN	OH	44644	
521	EOG	DANNAK PROPERTIES, LLC ATTN: ROBERT D CROWL	Y	1.00000	0.03440	0.00222%	07-4000190.000	BROWN	CARROLL	0.00222%	0.00222%	0.00000%	0.00000%	325 W MAIN STREET	MALVERN	OH	44644	
522	EOG	DANNAK PROPERTIES, LLC ATTN: ROBERT D CROWL	Y	1.00000	0.02430	0.00157%	07-4000201.000	BROWN	CARROLL	0.00157%	0.00157%	0.00000%	0.00000%	325 W MAIN STREET	MALVERN	OH	44644	
523	EOG	DANNAK PROPERTIES, LLC ATTN: ROBERT D CROWL	Y	1.00000	0.07460	0.00482%	07-4000200.000	BROWN	CARROLL	0.00482%	0.00482%	0.00000%	0.00000%	325 W MAIN STREET	MALVERN	OH	44644	
524	EOG INTEREST	AMERICAN PREMIER UNDERWRITERS, INC. ATTN: BRIAN S HERTZMAN	Y	1.00000	0.33840	0.02185%	07-4000760.001	BROWN	CARROLL	0.02185%	0.01181%	0.01003%	0.00000%	1 EAST FOURTH STREET	CINCINNATI	OH	45202	NON-CONFORMING TO ZONING
525	EOG INTEREST	FUREY BROTHERS, LLC ATTN: JOHN P FUREY	Y	1.00000	0.71080	0.04599%	07-4000277.004	BROWN	CARROLL	0.04599%	0.01482%	0.03106%	0.00000%	8090 AV ALON ROAD NW	MALVERN	OH	44644	
526	EOG INTEREST	FUREY BROTHERS, LLC ATTN: JOHN P FUREY	Y	1.00000	0.59480	0.03840%	07-4000271.001	BROWN	CARROLL	0.03840%	0.01240%	0.02599%	0.00000%	8090 AV ALON ROAD NW	MALVERN	OH	44644	
527	EOG INTEREST	FUREY BROTHERS, LLC ATTN: JOHN P FUREY	Y	1.00000	0.10770	0.00695%	070007UNSK	BROWN	CARROLL	0.00695%	0.00231%	0.00374%	0.00000%	8090 AV ALON ROAD NW	MALVERN	OH	44644	
528	EOG INTEREST	FUREY BROTHERS, LLC ATTN: JOHN P FUREY	Y	1.00000	8.22720	0.53148%	07-4000808.000	BROWN	CARROLL	0.53148%	0.24528%	0.28620%	0.00000%	8090 AV ALON ROAD NW	MALVERN	OH	44644	
529	EOG INTEREST	FUREY HOLDINGS, LLC ATTN: JOHN P FUREY	Y	1.00000	0.14460	0.00933%	07-4000282.000	BROWN	CARROLL	0.00933%	0.00431%	0.00503%	0.00000%	8090 AV ALON ROAD NW	MALVERN	OH	44644	
530	EOG INTEREST	FUREY HOLDINGS, LLC ATTN: JOHN P FUREY	Y	1.00000	0.16530	0.01067%	07-4000281.000	BROWN	CARROLL	0.01067%	0.00492%	0.00575%	0.00000%	8090 AV ALON ROAD NW	MALVERN	OH	44644	
531	EOG INTEREST	FUREY HOLDINGS, LLC ATTN: JOHN P FUREY	Y	1.00000	0.16530	0.01067%	07-4000279.000	BROWN	CARROLL	0.01067%	0.00492%	0.00575%	0.00000%	8090 AV ALON ROAD NW	MALVERN	OH	44644	
532	EOG INTEREST	FUREY HOLDINGS, LLC ATTN: JOHN P FUREY	Y	1.00000	0.16530	0.01067%	07-4000280.000	BROWN	CARROLL	0.01067%	0.00492%	0.00575%	0.00000%	8090 AV ALON ROAD NW	MALVERN	OH	44644	
533	EOG INTEREST	FUREY BROTHERS, LLC ATTN: JOHN P FUREY	Y	1.00000	0.08670	0.00237%	07-4000278.000	BROWN	CARROLL	0.00237%	0.00109%	0.00128%	0.00000%	8090 AV ALON ROAD NW	MALVERN	OH	44644	
534	UNLEASED MINERAL INTEREST	WINSTON BENNETT, AN UNMARRIED MAN	N	1.00000	0.12860	0.00830%	07-4000047.000	BROWN	CARROLL	0.00000%	0.00000%	0.00000%	0.00000%	PO BOX 22	MALVERN	OH	44644-0022	
535	UNLEASED MINERAL INTEREST	WINSTON BENNETT, AN UNMARRIED MAN	N	1.00000	0.16530	0.01067%	07-4000046.000	BROWN	CARROLL	0.00000%	0.00000%	0.00000%	0.00000%	PO BOX 22	MALVERN	OH	44644-0022	
536	UNLEASED MINERAL INTEREST	WINSTON BENNETT, AN UNMARRIED MAN	N	1.00000	0.07860	0.00507%	07-4000048.000	BROWN	CARROLL	0.00000%	0.00000%	0.00000%	0.00000%	PO BOX 22	MALVERN	OH	44644-0022	
537	UNLEASED MINERAL INTEREST	WINSTON BENNETT, AN UNMARRIED MAN	N	1.00000	0.03440	0.00222%	07-4000049.000	BROWN	CARROLL	0.00000%	0.00000%	0.00000%	0.00000%	PO BOX 22	MALVERN	OH	44644-0022	
538	EOG INTEREST	FUREY BROTHERS, LLC ATTN: JOHN P FUREY	Y	1.00000	0.12660	0.00817%	07-4000284.000	BROWN	CARROLL	0.00817%	0.00377%	0.00440%	0.00000%	8090 AV ALON ROAD NW	MALVERN	OH	44644	
539	EOG INTEREST	FUREY BROTHERS, LLC ATTN: JOHN P FUREY	Y	1.00000	0.08990	0.00555%	07-4000283.000	BROWN	CARROLL	0.00555%	0.00256%	0.00299%	0.00000%	8090 AV ALON ROAD NW	MALVERN	OH	44644	
540	EOG INTEREST	FUREY BROTHERS, LLC ATTN: JOHN P FUREY	Y	1.00000	1.69070	0.10915%	07-4000277.002	BROWN	CARROLL	0.10915%	0.03526%	0.07589%	0.00000%	8090 AV ALON ROAD NW	MALVERN	OH	44644	
541	EOG INTEREST	FUREY BROTHERS, LLC ATTN: JOHN P FUREY	Y	1.00000	4.32710	0.27935%	07-4000277.000	BROWN	CARROLL	0.27935%	0.12892%	0.15043%	0.00000%	8090 AV ALON ROAD NW	MALVERN	OH	44644	
542	EOG INTEREST	THE HEIRS OF THE ESTATE F VINTA ROACH KRATZ CORP/ET BROTHERS, LLC ATTN: JOHN P FUREY	Y	0.50000	0.19680	0.01270%	070007UNOV	BROWN	CARROLL	0.01270%	0.00410%	0.00860%	0.00000%	8090 AV ALON ROAD NW	MALVERN	OH	44644	

EXHIBIT "A"
ALL MINERAL OWNERS IN THE PROPOSED NAVY CURR A UNIT

TRACT NUMBER	LEASE ID NUMBER (optional)	MINERAL OWNER	LEASED Y/N	DECIMAL INTEREST IN TRACT	SURFACE ACRES IN UNIT	TRACT PARTICIPATION IN UNIT	TAX MAP PARCEL ID	TOWNSHIP	COUNTY	CONSENTING WORKING INTEREST PERCENTAGE	APPLICANT WORKING INTEREST PERCENTAGE	EAP/OHO, LLC WORKING INTEREST PERCENTAGE	NON-CONSENTING WORKING INTEREST (See Special Stipulation for Details)	ADDRESS	CITY	STATE	ZIP	Supplement 12/21/2023
542	EOG INTEREST	THE HEIRS OF THE ESTATE OF BRITMARTHE E ROACH BAILEY C/O FUREY BROTHERS, LLC ATTN: JOHN P FUREY	Y	0.500000	0.19680	0.01270%	07000270	BROWN	CARROLL	0.01270%	0.00410%	0.00860%	0.00000%	890 AVALON ROAD NW	MALVERN	OH	44644	
543	EOG INTEREST	FUREY BROTHERS, LLC ATTN: JOHN P FUREY	Y	1.000000	1.06650	0.10371%	074000271.003	BROWN	CARROLL	0.10371%	0.03500%	0.07021%	0.00000%	890 AVALON ROAD NW	MALVERN	OH	44644	
544	EOG INTEREST	AMERICAN PREMIER UNDERWRITERS, INC. ATTN: BRIAN SHERTZMAN	Y	1.000000	1.57740	0.09925%	074000754.000	BROWN	CARROLL	0.09925%	0.04901%	0.05428%	0.00000%	1 EAST FOURTH STREET	CINCINNATI	OH	45202	NON-CONFORMING TO ZONING
545	EOG INTEREST	CRYSTAL A BLIND	Y	0.500000	2.06615	0.13339%	074000254.000	BROWN	CARROLL	0.13339%	0.06156%	0.07183%	0.00000%	300 MORGES ROAD	MALVERN	OH	44644	
548	EOG INTEREST	RICHARD J FOWLER, FOR THE LIFE OF CHARLES L MOTZ, JR	Y	0.500000	2.06615	0.13339%	074000254.000	BROWN	CARROLL	0.13339%	0.06156%	0.07183%	0.00000%	300 MORGES ROAD	MALVERN	OH	44644	
546	EOG INTEREST	CRYSTAL A BLIND	Y	0.500000	0.12985	0.00838%	074000252.000	BROWN	CARROLL	0.00838%	0.00387%	0.00451%	0.00000%	300 MORGES ROAD	MALVERN	OH	44644	
547	EOG INTEREST	RONALD J NGIGIOLS, A MARRIED PERSON	Y	1.000000	0.31950	0.02063%	074000753.000	BROWN	CARROLL	0.02063%	0.02063%	0.00000%	0.00000%	815 HERITAGE ROAD NW	MADONOLA	OH	44643	
548	EOG INTEREST	DEBRA PILBKY	Y	0.500000	0.75420	0.04809%	074000724.000	BROWN	CARROLL	0.04809%	0.04809%	0.00000%	0.00000%	1001 ASTER ROAD SE	SCIO	OH	43988	
549	EOG INTEREST	RONALD J NGIGIOLS, A MARRIED PERSON	Y	0.500000	0.75420	0.04809%	074000724.000	BROWN	CARROLL	0.04809%	0.04809%	0.00000%	0.00000%	815 HERITAGE ROAD NW	MADONOLA	OH	44643	
550	EOG INTEREST	KATHLEEN S WACK	Y	1.000000	0.44910	0.02899%	074000408.000	BROWN	CARROLL	0.02899%	0.02899%	0.00000%	0.00000%	PO BOX 156	MALVERN	OH	44644	
551	EOG INTEREST	KENNETH L LOWERS AND TAMARA L MARTIN, FOR THEIR JOINT LIVES REMAINDER TO THE SURVIVOR OF THEM	Y	1.000000	0.73190	0.04725%	074000324.000	BROWN	CARROLL	0.04725%	0.04725%	0.00000%	0.00000%	PO BOX 123	MALVERN	OH	44644-0123	UNLEASED TO LEASED
552	EOG INTEREST	DYLLAN E SHIRLEY	Y	1.000000	0.15600	0.01007%	074000326.000	BROWN	CARROLL	0.01007%	0.01007%	0.00000%	0.00000%	405 GREEN DRIVE	MALVERN	OH	44644	
553	EOG INTEREST	CHARLES R COLLIER	Y	1.000000	0.19700	0.01272%	074000325.000	BROWN	CARROLL	0.01272%	0.01272%	0.00000%	0.00000%	11013 MELISSA LANE	MINERVA	OH	44657	
554	EOG INTEREST	AMERICAN PREMIER UNDERWRITERS, INC. ATTN: BRIAN SHERTZMAN	Y	1.000000	0.02550	0.00165%	074000754.002	BROWN	CARROLL	0.00165%	0.00075%	0.00090%	0.00000%	1 EAST FOURTH STREET	CINCINNATI	OH	45202	NON-CONFORMING TO ZONING
554	EOG INTEREST	KENNETH L LOWERS AND TAMARA L MARTIN, FOR THEIR JOINT LIVES REMAINDER TO THE SURVIVOR OF THEM	Y	1.000000	0.08530	0.00363%	074000323.000	BROWN	CARROLL	0.00363%	0.00363%	0.00000%	0.00000%	PO BOX 123	MALVERN	OH	44644-0123	UNLEASED TO LEASED
553	EOG INTEREST	RICHARD MC DONALD SIMMONS AND DELLA K SIMMONS, HUSBAND AND WIFE, FOR THEIR JOINT LIVES, REMAINDER TO THE SURVIVOR OF THEM	Y	1.000000	0.39240	0.02533%	074000708.000	BROWN	CARROLL	0.02533%	0.02533%	0.00000%	0.00000%	PO BOX 413	MALVERN	OH	44644	UNLEASED TO LEASED
556	EOG INTEREST	CRYSTAL A BLIND	Y	0.500000	0.71675	0.04627%	074000253.000	BROWN	CARROLL	0.04627%	0.02135%	0.02492%	0.00000%	300 MORGES ROAD	MALVERN	OH	44644	
556	EOG INTEREST	RICHARD J FOWLER, FOR THE LIFE OF CHARLES L MOTZ, JR	Y	0.500000	0.71675	0.04627%	074000253.000	BROWN	CARROLL	0.04627%	0.02135%	0.02492%	0.00000%	300 MORGES ROAD	MALVERN	OH	44644	
557	EOG INTEREST	JASPER WALT SIMMONS	Y	1.000000	0.69890	0.04506%	074000706.000	BROWN	CARROLL	0.04506%	0.04506%	0.00000%	0.00000%	PO BOX 119	MALVERN	OH	44644	
558	EOG INTEREST	AMERICAN PREMIER UNDERWRITERS, INC. ATTN: BRIAN SHERTZMAN	Y	1.000000	0.82180	0.05305%	034000273.000	BROWN	CARROLL	0.05305%	0.02406%	0.02899%	0.00000%	1 EAST FOURTH STREET	CINCINNATI	OH	45202	NON-CONFORMING TO ZONING
559	EOG INTEREST	SOPAL L SIMMONS	Y	1.000000	0.28840	0.01862%	074000706.001	BROWN	CARROLL	0.01862%	0.01862%	0.00000%	0.00000%	PO BOX 346	MALVERN	OH	44644	UNLEASED TO LEASED
560	EOG INTEREST	JAMES WHITE	Y	1.000000	0.31440	0.02030%	074000614.000	BROWN	CARROLL	0.02030%	0.02030%	0.00000%	0.00000%	4289 APOLLO ROAD NE	SALINEVILLE	OH	43945	
561	EOG INTEREST	EUNICE THOMPSON	Y	0.333333	0.11213	0.00724%	074000352.000	BROWN	CARROLL	0.00724%	0.00724%	0.00000%	0.00000%	PO BOX 367	MALVERN	OH	44644	
561	EOG INTEREST	KATHY WHITE	Y	0.333333	0.11213	0.00724%	074000352.000	BROWN	CARROLL	0.00724%	0.00724%	0.00000%	0.00000%	PO BOX 312	MALVERN	OH	44644	
561	EOG INTEREST	BRUNYAN WHITE JR	Y	0.333333	0.11213	0.00724%	074000352.000	BROWN	CARROLL	0.00724%	0.00724%	0.00000%	0.00000%	2321 HARMONT AVENUE NE	CANTON	OH	44705	
562	EOG INTEREST	AMERICAN PREMIER UNDERWRITERS, INC. ATTN: BRIAN SHERTZMAN	Y	1.000000	0.11760	0.00759%	074000754.003	BROWN	CARROLL	0.00759%	0.00344%	0.00415%	0.00000%	1 EAST FOURTH STREET	CINCINNATI	OH	45202	NON-CONFORMING TO ZONING
563	UNLEASED MINERAL INTEREST	LISA W KAMATZ	N	1.000000	0.27560	0.01779%	074000353.001	BROWN	CARROLL	0.00000%	0.00000%	0.00000%	0.00000%	3916 ARLINGTON ROAD, UNIT 300	UNIONTOWN	OH	44685-0954	
*564	EOG INTEREST	EVERGREEN CIRIUS, LLC ATTN: DAVID E PRINZVALLI	Y	1.000000	1.75100	0.11304%	074000353.000	BROWN	CARROLL	0.11304%	0.02826%	0.08787%	0.00000%	525 WILLIAM PENN PLACE, 28TH FLOOR	PITTSBURGH	PA	15219	

EXHIBIT "A"
ALL MINERAL OWNERS IN THE PROPOSED NAVY CRRB A UNIT

TRACT NUMBER	LEASE ID NUMBER (optional)	MINERAL OWNER	LEASED Y/N	DECIMAL INTEREST IN TRACT	SURFACE ACRES IN UNIT	TRACT PARTICIPATION IN UNIT	TAX MAP PARCEL ID	TOWNSHIP	COUNTY	CONSENTING WORKING INTEREST PERCENTAGE	APPLICANT WORKING INTEREST PERCENTAGE	EAP-OHIO, LLC WORKING INTEREST PERCENTAGE	NON-CONSENTING WORKING INTEREST (see Special Stipend for Holdover)	ADDRESS	CITY	STATE	ZIP	Supplement 12/21/2023
565	EOG CONSENTING WORKING INTEREST	AMERICAN PREMIER UNDERWRITERS, INC. ATTN: BRIAN S HERTZMAN	Y	1.000000	0.47170	0.03045%	07-0000754.001	BROWN	CARROLL	0.03045%	0.01381%	0.01664%	0.000000%	1 EAST FOURTH STREET	CINCINNATI	OH	45202	NON-CONFORMING TO CONFORMING
566	EOG CONSENTING WORKING INTEREST	AMERICAN PREMIER UNDERWRITERS, INC. ATTN: BRIAN SHERZMAN	Y	1.000000	0.50920	0.03545%	03-0003606.000	BROWN	CARROLL	0.03545%	0.01608%	0.01938%	0.000000%	1 EAST FOURTH STREET	CINCINNATI	OH	45202	NON-CONFORMING TO CONFORMING
567	EOG CONSENTING WORKING INTEREST	EVERGREEN CITRUS, LLC ATTN: DAVID E PRINZVALLI	Y	1.000000	4.76160	0.30700%	03-0001771.000	BROWN	CARROLL	0.30700%	0.07065%	0.23405%	0.000000%	523 WILLIAM PENN PLACE, 28TH FLOOR	PITTSBURGH	PA	15219	NON-CONFORMING TO CONFORMING
568	EOG CONSENTING WORKING INTEREST	EVERGREEN CITRUS, LLC ATTN: DAVID E PRINZVALLI	Y	1.000000	0.33640	0.02172%	03-0002907.000	BROWN	CARROLL	0.02172%	0.00543%	0.01629%	0.000000%	523 WILLIAM PENN PLACE, 28TH FLOOR	PITTSBURGH	PA	15219	NON-CONFORMING TO CONFORMING
569	EOG CONSENTING WORKING INTEREST	EVERGREEN CITRUS, LLC ATTN: DAVID E PRINZVALLI	Y	1.000000	0.27950	0.01804%	03-0003225.001	BROWN	CARROLL	0.01804%	0.00976%	0.00829%	0.000000%	523 WILLIAM PENN PLACE, 28TH FLOOR	PITTSBURGH	PA	15219	NON-CONFORMING TO CONFORMING
570	EOG CONSENTING WORKING INTEREST	JAMES A THOMPSON AND DEHELE L THOMPSON	Y	1.000000	0.54760	0.03535%	03-0003273.001	BROWN	CARROLL	0.03535%	0.01603%	0.01932%	0.000000%	7086 JUNE ROAD NW	MALVERN	OH	44644	NON-CONFORMING TO CONFORMING
571	EOG	THE WHITTAKER GREER FIREPROOFING CO. ATTN: JANET WHITTAKER-KAMOTH	Y	1.000000	0.03930	0.00254%	03-0003486.000	BROWN	CARROLL	0.00254%	0.00254%	0.000000%	0.000000%	1400 S MAHONING AVENUE	ALLIANCE	OH	44601	
572	EOG CONSENTING WORKING INTEREST	JAMES A THOMPSON AND DEHELE L THOMPSON, HUSBAND AND WIFE	Y	1.000000	0.00210	0.00014%	03-0003255.000	BROWN	CARROLL	0.00014%	0.00006%	0.00007%	0.000000%	7086 JUNE ROAD NW	MALVERN	OH	44644	NON-CONFORMING TO CONFORMING
573	EOG CONSENTING WORKING INTEREST	BRENNAN L LUCCH	Y	1.000000	0.34760	0.02344%	03-0003415.000	BROWN	CARROLL	0.02344%	0.01018%	0.01226%	0.000000%	5120 CITRUS ROAD NW	MALVERN	OH	44644	
574	EOG CONSENTING WORKING INTEREST	LOIS R DIGMAN	Y	0.250000	7.92138	0.51138%	03-0003225.003	BROWN	CARROLL	0.51138%	0.27652%	0.23486%	0.000000%	3523 MARTINDALE ROAD NE	CANTON	OH	44714	
574	EOG CONSENTING WORKING INTEREST	JOSEPH R AYERS, A MARRIED MAN	Y	0.250000	7.92138	0.51138%	03-0003225.003	BROWN	CARROLL	0.51138%	0.27652%	0.23486%	0.000000%	5116 CITRUS ROAD NW	MALVERN	OH	44644	
574	EOG CONSENTING WORKING INTEREST	BETH E FOWLER	Y	0.250000	7.92138	0.51138%	03-0003225.003	BROWN	CARROLL	0.51138%	0.27652%	0.23486%	0.000000%	2409 COUNTY STREET 2980	BLANCHARD	OK	73010	
574	EOG CONSENTING WORKING INTEREST	MARLA J GALL	Y	0.250000	7.92138	0.51138%	03-0003225.003	BROWN	CARROLL	0.51138%	0.27652%	0.23486%	0.000000%	PO BOX 190	HOI SULPUR SPRINGS	CO	80451	
575	EOG CONSENTING WORKING INTEREST	JOSEPH N HERSHBERGER AND EMILY HERSHBERGER, FOR THEIR JOINT LIVES, REMAINDER TO THE SURVIVOR OF THEM	Y	0.750000	0.73078	0.04480%	03-0003225.002	BROWN	CARROLL	0.04480%	0.02617%	0.02222%	0.000000%	5124 CITRUS ROAD NW	MALVERN	OH	44644	
575	EOG CONSENTING WORKING INTEREST	JOSEPH R AYERS, A MARRIED MAN	Y	0.250000	0.24993	0.01613%	03-0003225.002	BROWN	CARROLL	0.01613%	0.00872%	0.00741%	0.000000%	5116 CITRUS ROAD NW	MALVERN	OH	44644	
576	EOG CONSENTING WORKING INTEREST	JOSEPH ROBERT AYERS AND KAREN AYERS, HUSBAND AND WIFE	Y	1.000000	0.81540	0.05264%	03-0003226.000	BROWN	CARROLL	0.05264%	0.02346%	0.02318%	0.000000%	5116 CITRUS ROAD NW	MALVERN	OH	44644	
577	EOG CONSENTING WORKING INTEREST	JOSEPH R AYERS, A MARRIED MAN	Y	1.000000	3.44270	0.22222%	03-0003225.000	BROWN	CARROLL	0.22222%	0.12018%	0.10207%	0.000000%	5116 CITRUS ROAD NW	MALVERN	OH	44644	
578	EOG CONSENTING WORKING INTEREST	BROWN TOWNSHIP TRUSTEES ATTN: JOHN DISTMAN	Y	0.500000	25.54345	1.65031%	03-0001055.000	BROWN	CARROLL	1.65031%	0.76162%	0.88869%	0.000000%	1003 E CLIFF DRIVE, UNIT #B	SANTA CRUZ	CA	95062	NON-CONFORMING TO CONFORMING
578	EOG CONSENTING WORKING INTEREST	THE HEIRS OF THE ESTATE OF MINNIE A PENNOCK, DECEASED ATTN: ROSAN POWELL	Y	0.500000	25.54345	1.65031%	03-0001055.000	BROWN	CARROLL	1.65031%	0.76162%	0.88869%	0.000000%	1003 E CLIFF DRIVE, UNIT #B	SANTA CRUZ	CA	95062	NON-CONFORMING TO CONFORMING
578	EOG CONSENTING WORKING INTEREST	BROWN TOWNSHIP TRUSTEES ATTN: JOHN DISTMAN	Y	0.500000	0.49040	0.03224%	03-0001055.001	BROWN	CARROLL	0.03224%	0.01488%	0.01736%	0.000000%	PO BOX 378	MALVERN	OH	44644	NON-CONFORMING TO CONFORMING
579	EOG CONSENTING WORKING INTEREST	THE HEIRS OF THE ESTATE OF MINNIE A PENNOCK, DECEASED ATTN: ROSAN POWELL	Y	0.500000	0.49040	0.03224%	03-0001055.001	BROWN	CARROLL	0.03224%	0.01488%	0.01736%	0.000000%	1003 E CLIFF DRIVE, UNIT #B	SANTA CRUZ	CA	95062	NON-CONFORMING TO CONFORMING
*800	EOG CONSENTING WORKING INTEREST	JOHN CUNNINGHAM		1.000000	3.88510	2.50676%	03-0004944.000	BROWN	CARROLL	2.10557%	0.97172%	1.13385%	0.00319%	6864 TOWNSHIP ROAD 235	MANSFIELD	OH	44904	
*800	EOG CONSENTING WORKING INTEREST	EAP-OHIO, LLC ATTN: CULLEN D AWEND		***	***	***	03-0004944.000	BROWN	CARROLL	***	***	***	***	PO BOX 1397	BRIDGEPORT	TX	76426	

EXHIBIT "A"
ALL MINERAL OWNERS IN THE PROPOSED NAVY CRRR ALIANT

TRACT NUMBER	LEASE ID NUMBER (optional)	MINERAL OWNER	LEASED Y/N	DECIMAL INTEREST IN TRACT	SURFACE ACRES IN UNIT	TRACT PARTICIPATION IN UNIT	TAX MAP PARCEL ID	TOWNSHIP	COUNTY	CONSENTING WORKING INTEREST PERCENTAGE	APPLICANT WORKING INTEREST PERCENTAGE	EAP/OHO, LLC WORKING INTEREST PERCENTAGE	NON-CONSENTING WORKING INTEREST (see Special Stipulation for Holdover)	ADDRESS	CITY	STATE	ZIP	Supplement 12/21/2023
*80	EOG INTEREST NON-CONSENTING WORKING INTEREST	MICHAEL SIQOLITS		***	***	***	03-4000494.000	BROWN	CARROLL	***	***	***	***	4219 THAMES CIRCLE	FORT MILL	SC	29715	
*80	EOG INTEREST NON-CONSENTING WORKING INTEREST	THE HEIRS OF THE ESTATE OF JOE DISPINA AND VERA DISPINA		***	***	***	03-4000494.000	BROWN	CARROLL	***	***	***	***	372 SW BRYANBIRE ROAD	AKRON	OH	44319	
*80	EOG INTEREST NON-CONSENTING WORKING INTEREST	THE HEIRS OF THE ESTATE OF H. E. BEAMS		***	***	***	03-4000494.000	BROWN	CARROLL	***	***	***	***	5826 PRESTON OAKS ROAD	DALLAS	TX	75254	
*80	EOG INTEREST NON-CONSENTING WORKING INTEREST	THE HEIRS OF THE ESTATE OF PAUL PLATT		***	***	***	03-4000494.000	BROWN	CARROLL	***	***	***	***	2208 NEWTON AVENUE S	MINNEAPOLIS	MN	55405	
*80	EOG INTEREST NON-CONSENTING WORKING INTEREST	ELEENIE TARESHIA WTY		***	***	***	03-4000494.000	BROWN	CARROLL	***	***	***	***	105 LAVIT CT	YOUNGSTOWN	OH	44515	
*80	EOG INTEREST NON-CONSENTING WORKING INTEREST	THE ESTATE OF ELESIO TARESHAWTY C/O MARK TARESHAWTY		***	***	***	03-4000494.000	BROWN	CARROLL	***	***	***	***	102 WILLOW WAY	CANFIELD	OH	44406	
*80	EOG INTEREST NON-CONSENTING WORKING INTEREST	GEORGE WASIC		***	***	***	03-4000494.000	BROWN	CARROLL	***	***	***	***	5437 S LINDER AVENUE	CHICAGO	IL	60638	
*80	EOG INTEREST NON-CONSENTING WORKING INTEREST	CEAS APRAAGHA LLC ATTN: JUSTIN CALDWELL		***	***	***	03-4000494.000	BROWN	CARROLL	***	***	***	***	206 E 9TH STREET, SUITE #1300	AUSTIN	TX	78701	
801	UNLEASED MINERAL INTEREST	JOHN CUNNINGHAM		1.00000	19.66540	1.26955%	03-4000492.000	BROWN	CARROLL	0.00000%	0.00000%	0.00000%	0.00000%	6864 TOWNSHIP ROAD 235	MANSFIELD	OH	44904	
802	EOG INTEREST NON-CONSENTING WORKING INTEREST	FUREY BROTHERS, LLC ATTN: JOHN P FUREY	Y	1.00000	5.39300	0.34816%	03-4000738.000	BROWN	CARROLL	0.34816%	0.16067%	0.18748%	0.00000%	8080 AV ALON ROAD NW	MALVERN	OH	44644	
803	UNLEASED MINERAL INTEREST	JOHN CUNNINGHAM	N	1.00000	30.25600	1.95325%	03-4000493.000	BROWN	CARROLL	0.00000%	0.00000%	0.00000%	0.00000%	6864 TOWNSHIP ROAD 235	MANSFIELD	OH	44904	
804	EOG INTEREST NON-CONSENTING WORKING INTEREST	PATRICIA A MOEGLIN AKA PATRICIA A MOEGLIN-BURWELL	Y	1.00000	0.01320	0.00085%	03-4000053.000	BROWN	CARROLL	0.00085%	0.00046%	0.00039%	0.00000%	719 AV ALON ROAD NW	MALVERN	OH	44644	
805	EOG INTEREST NON-CONSENTING WORKING INTEREST	LINDA S DIXON	Y	1.00000	0.21830	0.01409%	03-40001030.000	BROWN	CARROLL	0.01409%	0.00762%	0.00647%	0.00000%	4197 BRENDA DRIVE NW	MALVERN	OH	44644	
806	EOG INTEREST NON-CONSENTING WORKING INTEREST	LINDA S DIXON	Y	1.00000	0.11130	0.00719%	03-4000213.000	BROWN	CARROLL	0.00719%	0.00389%	0.00330%	0.00000%	4197 BRENDA DRIVE NW	MALVERN	OH	44644	
807	EOG INTEREST NON-CONSENTING WORKING INTEREST	CASSIE NICOLE BEDDARD	Y	1.00000	0.01460	0.00094%	03-4000284.000	BROWN	CARROLL	0.00094%	0.00051%	0.00043%	0.00000%	212 HYLTON STREET	HUTTON	TX	78634	
808	EOG INTEREST NON-CONSENTING WORKING INTEREST	THE BROWN TOWNSHIP BOARD OF TRUSTEES ATTN: JOHN DISTMAN	Y	1.00000	0.17760	0.01147%	03000380W	BROWN	CARROLL	0.01147%	0.00620%	0.00527%	0.00000%	PO BOX 378	MALVERN	OH	44644	
809	EOG INTEREST NON-CONSENTING WORKING INTEREST	DOUGLAS PAYSON AND SHELLIE PAYSON, HUSBAND AND WIFE, FOR THEIR JOINT LIVES, REMAINDER TO SURVIVOR	Y	1.00000	0.00230	0.00015%	03-4000072.000	BROWN	CARROLL	0.00015%	0.00008%	0.00007%	0.00000%	121 GRANT STREET	BURBANK	OH	44214	
890	EOG INTEREST NON-CONSENTING WORKING INTEREST	RHONDA K. EDWARDS, FKA RHONDA K. MALURY	Y	1.00000	0.07870	0.00508%	03-4000104.000	BROWN	CARROLL	0.00508%	0.00275%	0.00233%	0.00000%	2143 MELODY DRIVE	HOLIDAY	FL	34691	NON-CONFORMING TO ZONING
*901	EOG INTEREST NON-CONSENTING WORKING INTEREST	BRUCE KELLOGG AND LINDA KELLOGG, HUSBAND AND WIFE, FOR THEIR JOINT LIVES, REMAINDER TO THE SURVIVOR OF THEM	Y	1.00000	0.19130	0.01235%	03-40002614.000	BROWN	CARROLL	0.01235%	0.00668%	0.00567%	0.00000%	4192 BRENDA DRIVE NW	MALVERN	OH	44644-9470	
992	EOG INTEREST NON-CONSENTING WORKING INTEREST	DANIELLE EVERETTS	Y	1.00000	0.23270	0.01502%	03-40001673.000	BROWN	CARROLL	0.01502%	0.00812%	0.00690%	0.00000%	4204 BRENDA DRIVE NW	MALVERN	OH	44644	

EXHIBIT "A"
ALL MINERAL OWNERS IN THE PROPOSED NAVY CRRR ALINT

TRACT NUMBER	LEASE ID NUMBER (optional)	MINERAL OWNER	LEASED Y/N	DIGITAL INTEREST IN TRACT	SURFACE ACRES IN UNIT	TRACT PARTICIPATION IN UNIT	TAX MAP PARCEL ID	TOWNSHIP	COUNTY	CONSENTING WORKING INTEREST PERCENTAGE	APPLICANT WORKING INTEREST PERCENTAGE	EAP/OHIO, LLC WORKING INTEREST PERCENTAGE	NON-CONSENTING WORKING INTEREST (See Special Stipend for Holdover)	ADDRESS	CITY	STATE	ZIP	Supplement 12/21/2023
593	EOG CONSENTING WORKING INTEREST	DANIEL L. EVERETTS	Y	1.000000	0.21090	0.01362%	03-0000151.000	BROWN	CARROLL	0.01362%	0.00756%	0.00625%	0.00000%	4204 BRENDA DRIVE NW	MALVERN	OH	44644	
594	EOG CONSENTING WORKING INTEREST	DANIEL L. EVERETTS	Y	1.000000	0.22790	0.01471%	03-0000152.000	BROWN	CARROLL	0.01471%	0.00796%	0.00676%	0.00000%	4204 BRENDA DRIVE NW	MALVERN	OH	44644	
595	EOG CONSENTING WORKING INTEREST	JAMES E. BRECKENRIDGE	Y	0.500000	0.39190	0.02530%	03-0000236.000	BROWN	CARROLL	0.02530%	0.01368%	0.01162%	0.00000%	PO BOX 225	MALVERN	OH	44644	
595	EOG CONSENTING WORKING INTEREST	THE HEIRS OF FLORENCE A. BRECKENRIDGE ATTN: JAMES E. BRECKENRIDGE	Y	0.500000	0.39190	0.02530%	03-0000236.000	BROWN	CARROLL	0.02530%	0.01368%	0.01162%	0.00000%	PO BOX 225	MALVERN	OH	44644	
596	EOG CONSENTING WORKING INTEREST	JAMES E. BRECKENRIDGE	Y	0.500000	10.53370	0.68132%	03-0000232.000	BROWN	CARROLL	0.68132%	0.36841%	0.31291%	0.00000%	PO BOX 225	MALVERN	OH	44644	
596	EOG CONSENTING WORKING INTEREST	FLORENCE A. BRECKENRIDGE, DECEASED	Y	0.500000	10.53370	0.68132%	03-0000232.000	BROWN	CARROLL	0.68132%	0.36841%	0.31291%	0.00000%	PO BOX 225	MALVERN	OH	44644	
597	UNLEASED MINERAL INTEREST	JOHN CUNNINGHAM	N	1.000000	39.96890	2.58029%	03-0000495.000	BROWN	CARROLL	0.00000%	0.00000%	0.00000%	0.00000%	6864 TOWNSHIP ROAD 235	MANSFIELD	OH	44904	
598	EOG CONSENTING WORKING INTEREST	THE HEIRS OF THE ESTATE OF CHARLES E. CALLHOUS ATTN: EVELYN H. CALLHOUS	Y	0.500000	101.17380	0.65679%	03-0000316.000	BROWN	CARROLL	0.65679%	0.39153%	0.26529%	0.00000%	2045 FRANKS PKWY, APT 109	UNIONTOWN	OH	44685	
598	EOG CONSENTING WORKING INTEREST	CATHERINE E. SANDERSON	Y	0.500000	101.17380	0.65679%	03-0000316.000	BROWN	CARROLL	0.65679%	0.39153%	0.26529%	0.00000%	5960 BEEVILLE DRIVE SW	NAVARRA	OH	44662	
599	UNLEASED MINERAL INTEREST	JOHN CUNNINGHAM	N	1.000000	105.1530	0.67883%	03-0000491.000	BROWN	CARROLL	0.00000%	0.00000%	0.00000%	0.00000%	6864 TOWNSHIP ROAD 235	MANSFIELD	OH	44904	
600	EOG	JOEL A. BOWMAN	Y	1.000000	0.00070	0.00005%	03-0000999.000	BROWN	CARROLL	0.00005%	0.00005%	0.00000%	0.00000%	67 ONEIDA TRAIL	MALVERN	OH	44644	UNLEASED TO LEASED
601	UNLEASED MINERAL INTEREST	DAVID W. BURGESS AND MARILYN A. BURGESS, HUSBAND AND WIFE, FOR THEIR JOINT LIVES, REMAINDER TO THE SURVIVOR OF THEM	N	1.000000	0.56960	0.0367%	03-0000930.000	BROWN	CARROLL	0.00000%	0.00000%	0.00000%	0.00000%	73 ONEIDA TRAIL	MALVERN	OH	44644	UNLEASED TO LEASED
602	EOG	KENNETH C. GEIGER AND BELINDA S. GEIGER, HUSBAND AND WIFE, JOINT TENANTS	Y	1.000000	0.38640	0.02494%	03-0000574.000	BROWN	CARROLL	0.02494%	0.02494%	0.00000%	0.00000%	75 ONEIDA TRAIL	MALVERN	OH	44644	UNLEASED TO LEASED
603	EOG	KENNETH C. GEIGER AND BELINDA S. GEIGER, HUSBAND AND WIFE, JOINT TENANTS	Y	1.000000	0.04250	0.00292%	03-0000736.000	BROWN	CARROLL	0.00292%	0.00292%	0.00000%	0.00000%	75 ONEIDA TRAIL	MALVERN	OH	44644	UNLEASED TO LEASED
604	EOG	SITH A. JONES AND STEPHAN LYN JONES, FOR THEIR JOINT LIVES, REMAINDER TO THE SURVIVOR OF THEM	Y	1.000000	0.50950	0.03289%	03-0000254.000	BROWN	CARROLL	0.03289%	0.03289%	0.00000%	0.00000%	83 ONEIDA TRAIL	MALVERN	OH	44644	
605	EOG	JACK E. AND JANE E. DILAURO, HUSBAND AND WIFE	Y	1.000000	0.48630	0.03139%	03-0001434.000	BROWN	CARROLL	0.03139%	0.03139%	0.00000%	0.00000%	85 ONEIDA TRAIL	MALVERN	OH	44644	
606	EOG	JAMES W. CLUPP AND TRACEY D. CLUPP	Y	1.000000	0.47930	0.03094%	03-0001238.000	BROWN	CARROLL	0.03094%	0.03094%	0.00000%	0.00000%	80 ONEIDA TRAIL	MALVERN	OH	44644	
607	EOG	JAMES W. CLUPP	Y	1.000000	0.42010	0.02712%	03-0000673.000	BROWN	CARROLL	0.02712%	0.02712%	0.00000%	0.00000%	80 ONEIDA TRAIL	MALVERN	OH	44644	
608	EOG	KENNETH S. SABATIN	Y	1.000000	0.37060	0.02392%	03-0001240.000	BROWN	CARROLL	0.02392%	0.02392%	0.00000%	0.00000%	2861 PARIS AVENUE SE	PARIS	OH	44669	
609	EOG	DANIEL W. LIVESAY AND JOAN M. LIVESAY, HUSBAND AND WIFE, FOR THEIR JOINT LIVES, REMAINDER TO THE SURVIVOR OF THEM	Y	1.000000	0.34410	0.02221%	03-0000918.000	BROWN	CARROLL	0.02221%	0.02221%	0.00000%	0.00000%	95 ONEIDA TRAIL	MALVERN	OH	44644	
610	EOG	DANIEL W. LIVESAY AND JOAN M. LIVESAY, HUSBAND AND WIFE, FOR THEIR JOINT LIVES, REMAINDER TO THE SURVIVOR OF THEM	Y	1.000000	0.32140	0.02075%	03-0000240.000	BROWN	CARROLL	0.02075%	0.02075%	0.00000%	0.00000%	95 ONEIDA TRAIL	MALVERN	OH	44644	
611	EOG	DANIEL W. LIVESAY AND JOAN M. LIVESAY, HUSBAND AND WIFE, FOR THEIR JOINT LIVES, REMAINDER TO THE SURVIVOR OF THEM	Y	1.000000	0.32140	0.02075%	03-0000240.000	BROWN	CARROLL	0.02075%	0.02075%	0.00000%	0.00000%	95 ONEIDA TRAIL	MALVERN	OH	44644	
612	UNLEASED MINERAL INTEREST	ETHAN J. ROGERS AND MADISON THASZ, FOR THEIR JOINT LIVES, REMAINDER TO THE SURVIVOR OF THEM	N	1.000000	0.33140	0.02075%	03-0001210.000	BROWN	CARROLL	0.00000%	0.00000%	0.00000%	0.00000%	99 ONEIDA TRAIL	MALVERN	OH	44644	
613	EOG	SANDRA E. SCHMUCKER, A WIDOW	Y	1.000000	0.32300	0.02085%	03-0001294.000	BROWN	CARROLL	0.02085%	0.02085%	0.00000%	0.00000%	107 ONEIDA TRAIL	MALVERN	OH	44644	
614	EOG	SANDRA E. SCHMUCKER, A WIDOW	Y	1.000000	0.31620	0.02041%	03-0001264.000	BROWN	CARROLL	0.02041%	0.02041%	0.00000%	0.00000%	107 ONEIDA TRAIL	MALVERN	OH	44644	
615	EOG	SANDRA E. SCHMUCKER, A WIDOW	Y	1.000000	0.41610	0.02866%	03-0001240.000	BROWN	CARROLL	0.02866%	0.02866%	0.00000%	0.00000%	107 ONEIDA TRAIL	MALVERN	OH	44644	
616	UNLEASED MINERAL INTEREST	ALEN D. LAMB	N	1.000000	0.06110	0.00394%	03-0002068.000	BROWN	CARROLL	0.00000%	0.00000%	0.00000%	0.00000%	70 ONEIDA TRAIL	MALVERN	OH	44644	
617	UNLEASED MINERAL INTEREST	MARCUS MC MILLIN	N	1.000000	0.32130	0.02074%	03-0000230.000	BROWN	CARROLL	0.00000%	0.00000%	0.00000%	0.00000%	1154 FIELDSTONE CIRCLE VE	BOLIVAR	OH	44612	

EXHIBIT "A"
ALL MINERAL OWNERS IN THE PROPOSED NAVY CORR AIR INT

TRACT NUMBER	LEASE ID NUMBER (optional)	MINERAL OWNER	LEASED Y/N	DECIMAL INTEREST IN TRACT	SURFACE ACRES IN UNIT	TRACT PARTICIPATION IN UNIT	TAX MAP PARCEL ID	TOWNSHIP	COUNTY	CONSENTING WORKING INTEREST PERCENTAGE	APPLICANT WORKING INTEREST PERCENTAGE	EAP/OHO, LLC WORKING INTEREST PERCENTAGE	NON-CONSENTING WORKING INTEREST (see Special Stipulation for Details)	ADDRESS	CITY	STATE	ZIP	Supplement 12/21/2023
618	EOG	JAMES E BRECKENRIDGE AND FLORENCE BRECKENRIDGE, HUSBAND AND WIFE	Y	1.00000	0.32150	0.02076%	03-0000231.000	BROWN	CARROLL	0.02076%	0.02076%	0.00000%	0.00000%	PO BOX 225	MALVERN	OH	44644	UNLEASED TO LEASED
619	EOG	JAMES E BRECKENRIDGE AND FLORENCE BRECKENRIDGE, HUSBAND AND WIFE	Y	1.00000	0.32150	0.02076%	03-0000234.000	BROWN	CARROLL	0.02076%	0.02076%	0.00000%	0.00000%	PO BOX 225	MALVERN	OH	44644	UNLEASED TO LEASED
620	EOG	WILLIAM A KARCHER AND SHANNON R KARCHER, HUSBAND AND WIFE FOR THEIR JOINT LIVES, REMAINDER TO THE SURVIVOR OF THEM	Y	1.00000	0.43650	0.02818%	03-0000603.000	BROWN	CARROLL	0.02818%	0.02818%	0.00000%	0.00000%	7% ONEIDA TRAIL	MALVERN	OH	44644	UNLEASED TO LEASED
621	EOG	SETH A JONES	Y	1.00000	0.57700	0.03725%	03-0000142.000	BROWN	CARROLL	0.03725%	0.03725%	0.00000%	0.00000%	83 ONEIDA TRAIL	MALVERN	OH	44644	UNLEASED TO LEASED
622	EOG	RICHARD J MOORE	Y	1.00000	0.51990	0.03356%	03-0001598.000	BROWN	CARROLL	0.03356%	0.03356%	0.00000%	0.00000%	96 ONEIDA TRAIL	MALVERN	OH	44644	UNLEASED TO LEASED
623	EOG	RICHARD J MOORE	Y	1.00000	0.33680	0.02174%	03-0000282.000	BROWN	CARROLL	0.02174%	0.02174%	0.00000%	0.00000%	96 ONEIDA TRAIL	MALVERN	OH	44644	UNLEASED TO LEASED
624	EOG	RICHARD J MOORE	Y	1.00000	0.32110	0.02073%	03-0001631.000	BROWN	CARROLL	0.02073%	0.02073%	0.00000%	0.00000%	96 ONEIDA TRAIL	MALVERN	OH	44644	UNLEASED TO LEASED
625	EOG	RICHARD J MOORE	Y	1.00000	0.32110	0.02073%	03-0001293.000	BROWN	CARROLL	0.02073%	0.02073%	0.00000%	0.00000%	96 ONEIDA TRAIL	MALVERN	OH	44644	UNLEASED TO LEASED
626	UNLEASED MINERAL INTEREST	DARRREL MARTIN	N	1.00000	0.32110	0.02073%	03-0000145.000	BROWN	CARROLL	0.00000%	0.00000%	0.00000%	0.00000%	5201 ELSON STREET SE	MAGNOLIA	OH	44643	
627	UNLEASED MINERAL INTEREST	MARGARET S GROVES AND LARRY E GROVES, TRUSTEES AND SUCCESSORS OF THE MARGARET S GROVES TRUST LAD JULY 16 2008	N	1.00000	0.38950	0.02515%	03-0000873.000	BROWN	CARROLL	0.00000%	0.00000%	0.00000%	0.00000%	1836 EDMAR STREET	LOUISVILLE	OH	44641	
628	UNLEASED MINERAL INTEREST	JON M CHURILLA	N	1.00000	0.43810	0.02828%	03-0000874.000	BROWN	CARROLL	0.00000%	0.00000%	0.00000%	0.00000%	7824 WAYSBERG ROAD SW	WAYSBERG	OH	44688	
629	CONSENTING WORKING INTEREST	LAKE MOHAWK PROPERTY OWNERS ASSOCIATION, INC ATTN: JOHN F BUELTNER	Y	1.00000	0.35700	0.03596%	03-0000634.000	BROWN	CARROLL	0.03596%	0.01162%	0.02534%	0.00000%	1 NORTH MOHAWK DRIVE	MALVERN	OH	44644	
630	EOG	JOHN D RHODES	Y	1.00000	0.40870	0.02638%	03-0000864.000	BROWN	CARROLL	0.02638%	0.02638%	0.00000%	0.00000%	110 ONEIDA TRAIL	MALVERN	OH	44644	UNLEASED TO LEASED
631	EOG	JOHN D RHODES	Y	1.00000	0.34720	0.02241%	03-0001525.000	BROWN	CARROLL	0.02241%	0.02241%	0.00000%	0.00000%	110 ONEIDA TRAIL	MALVERN	OH	44644	UNLEASED TO LEASED
632	EOG	RYAN RIEGG	Y	1.00000	0.32630	0.02107%	03-0000158.000	BROWN	CARROLL	0.02107%	0.02107%	0.00000%	0.00000%	629 EAST CARROLLTON STREET	MAGNOLIA	OH	44643	UNLEASED TO LEASED
633	EOG	JOHN M JONES AND FALON M JONES FOR THEIR JOINT LIVES, REMAINDER TO THE SURVIVOR OF THEM	Y	1.00000	0.28370	0.01831%	03-0000241.000	BROWN	CARROLL	0.01831%	0.01831%	0.00000%	0.00000%	525 AVALON ROAD NW	MALVERN	OH	44644	UNLEASED TO LEASED
634	CONSENTING WORKING INTEREST	LAKE MOHAWK PROPERTY OWNERS ASSOCIATION, INC ATTN: JOHN F BUELTNER	Y	1.00000	8.30540	0.53617%	16-000017.000	BROWN	CARROLL	0.53617%	0.17321%	0.53529%	0.00000%	1 NORTH MOHAWK DRIVE	MALVERN	OH	44644	
635	EOG	JILL E BACON MAIDEN	Y	1.00000	0.00330	0.00021%	03-0000880.000	BROWN	CARROLL	0.00021%	0.00021%	0.00000%	0.00000%	77 EAST MOHAWK DRIVE	MALVERN	OH	44644-9533	UNLEASED TO LEASED
636	UNLEASED MINERAL INTEREST	BRC S CHRISTERSSON	N	1.00000	0.08150	0.00203%	03-0000211.000	BROWN	CARROLL	0.00000%	0.00000%	0.00000%	0.00000%	79 EAST MOHAWK DRIVE	MALVERN	OH	44644	
637	EOG	RNC BANK, TRUSTEE OF THE CRAIG A WADSWORTH REVOCABLE TRUST DATED 12/20/2006, AS AMENDED ATTN: RYAN KLETTERING		1.00000	2.692580	1.7326%	03-0000267.000	BROWN	CARROLL	1.7326%	1.7326%	0.00000%	0.00000%	213 MARKET AVENUE NORTH	CANTON	OH	44702	
637	EOG	THE HEIRS OF THE ESTATE OF DOLORES DECKMAN, DECEASED C/O JOEL S DECKMAN	Y	***	***	***	03-0000267.000	BROWN	CARROLL	***	***	***	***	423 WINCANTON PL	VENICE	FL	34293	
637	EOG	JANICE F CAMPBELL, A MARRIED WOMAN		***	***	***	03-0000267.000	BROWN	CARROLL	***	***	***	***	703 AVALON ROAD NW	MALVERN	OH	44644	
637	EOG	TERRY BAGSHAW JR, A MARRIED MAN		***	***	***	03-0000267.000	BROWN	CARROLL	***	***	***	***	8314 AVALON ROAD NW	MALVERN	OH	44644	
637	EOG	JENNIFER WILSON, A MARRIED WOMAN		***	***	***	03-0000267.000	BROWN	CARROLL	***	***	***	***	PO BOX 152	MALVERN	OH	44644	
*638	EOG	RNC BANK, TRUSTEE OF THE CRAIG A WADSWORTH REVOCABLE TRUST DATED 12/20/2006, AS AMENDED ATTN: RYAN KLETTERING		1.00000	1497690	0.96687%	03-0000267.001	BROWN	CARROLL	0.96687%	0.96687%	0.00000%	0.00000%	213 MARKET AVENUE NORTH	CANTON	OH	44702	
638	EOG	THE HEIRS OF THE ESTATE OF DOLORES DECKMAN, DECEASED C/O JOEL S DECKMAN	Y	***	***	***	03-0000267.001	BROWN	CARROLL	***	***	***	***	423 WINCANTON PL	VENICE	FL	34293	
638	EOG	JANICE F CAMPBELL, A MARRIED WOMAN		***	***	***	03-0000267.001	BROWN	CARROLL	***	***	***	***	703 AVALON ROAD NW	MALVERN	OH	44644	
638	EOG	TERRY BAGSHAW JR, A MARRIED MAN		***	***	***	03-0000267.001	BROWN	CARROLL	***	***	***	***	8314 AVALON ROAD NW	MALVERN	OH	44644	
638	EOG	JENNIFER WILSON, A MARRIED WOMAN		***	***	***	03-0000267.001	BROWN	CARROLL	***	***	***	***	PO BOX 152	MALVERN	OH	44644	
639	CONSENTING WORKING INTEREST	ARMADILIA PROPERTIES, LLC ATTN: SUSAN HULLIT BURNS	Y	0.50000	40.77820	2.63253%	03-00002097.000	BROWN	CARROLL	2.63253%	1.42349%	1.20949%	0.00000%	PO BOX 697	MALVERN	OH	44644	
639	CONSENTING WORKING INTEREST	DENTAL REALTY ENTERPRISES, LLC ATTN: TAMM HULLIT	Y	0.50000	40.77820	2.63253%	03-00002097.000	BROWN	CARROLL	2.63253%	1.42349%	1.20949%	0.00000%	704 AVALON ROAD NW	MALVERN	OH	44644	

EXHIBIT "A"
ALL MINERAL OWNERS IN THE PROPOSED NAVY CRRR ALIGNMENT

TRACT NUMBER	LEASE ID NUMBER (optional)	MINERAL OWNER	LEASED Y/N	DECIMAL INTEREST IN TRACT	SURFACE ACRES IN UNIT	TRACT PARTICIPATION IN UNIT	TAX MAP PARCEL ID	TOWNSHIP	COUNTY	CONSENTING WORKING INTEREST PERCENTAGE	APPLICANT WORKING INTEREST PERCENTAGE	EAP/OHO, LLC WORKING INTEREST PERCENTAGE	NON-CONSENTING WORKING INTEREST (see Special Stipulation for Details)	ADDRESS	CITY	STATE	ZIP	Supplement 12/21/2023
640	EOG CONSENTING WORKING INTEREST	JAMES E BRECKENRIDGE	Y	0.500000	19.11215	1.2383%	03-0000231.000	BROWN	CARROLL	1.2383%	0.6677%	0.5666%	0.00000%	PO BOX 225	MALVERN	OH	44644	
640	EOG CONSENTING WORKING INTEREST	THE HERSCOF FLORENCE A BRECKENRIDGE DECEASED ATTN: JAMES E BRECKENRIDGE	Y	0.500000	19.11215	1.2383%	03-0000231.000	BROWN	CARROLL	1.2383%	0.6677%	0.5666%	0.00000%	PO BOX 225	MALVERN	OH	44644	
641	EOG CONSENTING WORKING INTEREST	JAMES E BRECKENRIDGE	Y	0.500000	0.95705	0.06178%	03-0000235.000	BROWN	CARROLL	0.06178%	0.0334%	0.02838%	0.00000%	PO BOX 225	MALVERN	OH	44644	
641	EOG CONSENTING WORKING INTEREST	THE HERSCOF THE ESTATE OF FLORENCE A BRECKENRIDGE ATTN: JAMES E BRECKENRIDGE	Y	0.500000	0.95705	0.06178%	03-0000235.000	BROWN	CARROLL	0.06178%	0.0334%	0.02838%	0.00000%	PO BOX 225	MALVERN	OH	44644	
642	EOG CONSENTING WORKING INTEREST	DANIEL E CRISLIP	Y	1.000000	0.40370	0.02638%	03-0000054.001	BROWN	CARROLL	0.02638%	0.0142%	0.0112%	0.00000%	6086 AV ALON ROAD NW	MALVERN	OH	44644	
643	EOG CONSENTING WORKING INTEREST	RUTH E KOCHER REVOCABLE TRUST DATED JANUARY 28, 1997 DOUGLAS D KOCHER AND SCOTT A KOCHER AS SUCCESSOR CO-TRUSTEES	Y	1.000000	0.66540	0.04296%	03-0000054.000	BROWN	CARROLL	0.04296%	0.0232%	0.0197%	0.00000%	6202 AV ALON ROAD	MALVERN	OH	44644	
644	EOG CONSENTING WORKING INTEREST	DOUGLAS D KOCHER AND SCOTT A KOCHER CO-TRUSTEES OF THE RUTH E KOCHER REVOCABLE TRUST DATED JANUARY 28, 1997	Y	1.000000	3.67290	0.2371%	03-0000221.000	BROWN	CARROLL	0.2371%	0.1282%	0.1089%	0.00000%	6180 AV ALON ROAD NW	MALVERN	OH	44644	
645	EOG CONSENTING WORKING INTEREST	SCOTT A KOCHER, II AND KATE M KOCHER, HUSBAND AND WIFE, FOR THEIR JOINT LIVES, REMAINDER TO THE SURVIVOR OF THEM	Y	1.000000	5.00210	0.3292%	03-00002876.002	BROWN	CARROLL	0.3292%	0.1746%	0.1483%	0.00000%	PO BOX 742	MALVERN	OH	44644	
646	EOG CONSENTING WORKING INTEREST	RUTH E KOCHER REVOCABLE TRUST DATED JANUARY 28, 1997 DOUGLAS D KOCHER AND SCOTT A KOCHER AS SUCCESSOR CO-TRUSTEES	Y	1.000000	23.67660	1.5385%	03-00002876.000	BROWN	CARROLL	1.5385%	0.8261%	0.7019%	0.00000%	6202 AV ALON ROAD	MALVERN	OH	44644	
647	EOG CONSENTING WORKING INTEREST	KENNETH C BARKAN II AND JESSICA B BARKAN, HUSBAND AND WIFE, FOR THEIR JOINT LIVES, REMAINDER TO THE SURVIVOR OF THEM	Y	1.000000	8.08550	0.51875%	03-0000054.002	BROWN	CARROLL	0.51875%	0.2805%	0.2382%	0.00000%	6180 AV ALON ROAD NW	MALVERN	OH	44644	
648	EOG CONSENTING WORKING INTEREST	KENNETH C BARKAN II AND JESSICA B BARKAN, HUSBAND AND WIFE, FOR THEIR JOINT LIVES, REMAINDER TO THE SURVIVOR OF THEM	Y	1.000000	0.04790	0.00309%	03-0000566.000	BROWN	CARROLL	0.00309%	0.0016%	0.0014%	0.00000%	6180 AV ALON ROAD NW	MALVERN	OH	44644	
649	EOG CONSENTING WORKING INTEREST	SCOTT A KOCHER AND NANCY C KOCHER, HUSBAND AND WIFE, FOR THEIR JOINT LIVES, REMAINDER TO THE SURVIVOR OF THEM	Y	1.000000	17.22250	1.11184%	03-00002876.001	BROWN	CARROLL	1.11184%	0.6012%	0.5106%	0.00000%	PO BOX 222	MALVERN	OH	44644	
650	EOG CONSENTING WORKING INTEREST	DOUGLAS D KOCHER	Y	1.000000	17.22950	1.11229%	03-0000188.000	BROWN	CARROLL	1.11229%	0.6014%	0.51084%	0.00000%	PO BOX 87	CANTON	OH	44707	
651	EOG CONSENTING WORKING INTEREST	LAKE MOHAWK PROPERTY OWNERS ASSOCIATION, INC ATTN: JOHN F BUELTNER	Y	1.000000	16.31460	1.0523%	03-0000739.000	BROWN	CARROLL	1.0523%	0.3402%	0.2128%	0.00000%	1 NORTH MOHAWK DRIVE	MALVERN	OH	44644	
652	UNLEASED MINERAL INTEREST	LAKE MOHAWK PROPERTY OWNERS ASSOCIATION, INC ATTN: JOHN F BUELTNER	N	1.000000	0.39010	0.02318%	03-0000837.000	BROWN	CARROLL	0.00000%	0.00000%	0.00000%	0.00000%	1 NORTH MOHAWK DRIVE	MALVERN	OH	44644	
653	UNLEASED MINERAL INTEREST	LISA LEE DALGHIERI-YHUDSON	N	1.000000	0.32980	0.02129%	03-0000266.000	BROWN	CARROLL	0.00000%	0.00000%	0.00000%	0.00000%	163 ONEIDA TRAIL	MALVERN	OH	44644	
654	EOG	EDWARD A LILSON, DIVORCED	Y	1.000000	0.39040	0.0250%	03-0000203.000	BROWN	CARROLL	0.0252%	0.0252%	0.00000%	0.00000%	161 ONEIDA TRAIL	MALVERN	OH	44644	UNLEASED TO LEASED
655	EOG	JAMES J ZWICK AND KRISTI L ZWICK, HUSBAND AND WIFE, FOR THEIR JOINT LIVES, REMAINDER TO THE SURVIVOR OF THEM	Y	1.000000	0.37310	0.02409%	03-00002801.000	BROWN	CARROLL	0.02409%	0.02409%	0.00000%	0.00000%	157 ONEIDA TRAIL	MALVERN	OH	44644	UNLEASED TO LEASED
656	EOG	JAMES J ZWICK AND KRISTI L ZWICK, HUSBAND AND WIFE, FOR THEIR JOINT LIVES, REMAINDER TO THE SURVIVOR OF THEM	Y	1.000000	0.48000	0.02776%	03-0001411.000	BROWN	CARROLL	0.02776%	0.02776%	0.00000%	0.00000%	157 ONEIDA TRAIL	MALVERN	OH	44644	UNLEASED TO LEASED
657	EOG	DAVID E STAUDER	Y	0.500000	0.16070	0.01037%	03-0000297.000	BROWN	CARROLL	0.01037%	0.01037%	0.00000%	0.00000%	151 ONEIDA TRAIL	MALVERN	OH	44644	UNLEASED TO LEASED TITLE/CREATIVE UPD/NTS
657	EOG	JUDITH L STAUDER	Y	0.500000	0.16070	0.01037%	03-0000297.000	BROWN	CARROLL	0.01037%	0.01037%	0.00000%	0.00000%	151 ONEIDA TRAIL	MALVERN	OH	44644	UNLEASED TO LEASED TITLE/CREATIVE UPD/NTS
658	EOG	DAVID E STAUDER AND JUDITH L STAUDER, FOR THEIR JOINT LIVES, REMAINDER TO THE SURVIVOR OF THEM	Y	1.000000	0.32140	0.02075%	03-0000129.000	BROWN	CARROLL	0.02075%	0.02075%	0.00000%	0.00000%	151 ONEIDA TRAIL	MALVERN	OH	44644	UNLEASED TO LEASED
659	EOG	TIMOTHY J GROSSI AND CHRISTINE A GROSSI, FOR THEIR JOINT LIVES, REMAINDER TO THE SURVIVOR OF THEM	Y	1.000000	0.32140	0.02075%	03-0000129.000	BROWN	CARROLL	0.02075%	0.02075%	0.00000%	0.00000%	145 ONEIDA TRAIL	MALVERN	OH	44644	UNLEASED TO LEASED
660	EOG	TIMOTHY J GROSSI	Y	1.000000	0.32140	0.02075%	03-0000129.000	BROWN	CARROLL	0.02075%	0.02075%	0.00000%	0.00000%	145 ONEIDA TRAIL	MALVERN	OH	44644	UNLEASED TO LEASED
661	UNLEASED MINERAL INTEREST	TIMOTHY R SCHEPNER, TRUSTEE OF THE SCHEPNER FAMILY REVOCABLE TRUST (SAND 06/03/2009)	N	1.000000	0.32140	0.02075%	03-0000146.000	BROWN	CARROLL	0.00000%	0.00000%	0.00000%	0.00000%	4700 WILDLIFE COURT	CHARLOTTE	NC	28212	
662	EOG	ROGER E BRIZZO AND CATHERINE A DIEHL, AND THE SURVIVOR OF THEM	Y	1.000000	0.34520	0.02229%	03-0000252.000	BROWN	CARROLL	0.02229%	0.02229%	0.00000%	0.00000%	139 ONEIDA TRAIL	MALVERN	OH	44644	UNLEASED TO LEASED

EXHIBIT "A"
ALL MINERAL OWNERS IN THE PROPOSED NAVY CRRR ALIGNMENT

TRACT NUMBER	LEASE ID NUMBER (optional)	MINERAL OWNER	LEASED Y/N	DECIMAL INTEREST IN TRACT	SURFACE ACRES IN UNIT	TRACT PARTICIPATION IN UNIT	TAX MAP PARCEL ID	TOWNSHIP	COUNTY	CONSENTING WORKING INTEREST PERCENTAGE	APPLICANT WORKING INTEREST PERCENTAGE	EAP/OHO, LLC WORKING INTEREST PERCENTAGE	NON-CONSENTING WORKING INTEREST (See Special Stipend for Details)	ADDRESS	CITY	STATE	ZIP	Supplement 12/21/2023
663	EOG	ROGER BRIZZO AND CATHERINE A DEEL, AND THE SURVIVOR OF THEM	Y	1.00000	0.34530	0.0229%	03-0000251.000	BROWN	CARROLL	0.0229%	0.0229%	0.00000%	0.00000%	139 ONEIDA TRAIL	MALVERN	OH	44644	UNLEASED TO LEASED
664	EOG	MARK MAYLE AND ANNETTE MAYLE, FOR THEIR JOINT LIVES, REMAINDER TO THE SURVIVOR OF THEM	Y	1.00000	0.37960	0.0245%	03-00001523.000	BROWN	CARROLL	0.0245%	0.0245%	0.00000%	0.00000%	PO BOX 193	CARROLLTON	OH	44615	UNLEASED TO LEASED
665	EOG	MARK A MAYLE AND ANNETTE MAYLE, FOR THEIR JOINT LIVES, REMAINDER TO THE SURVIVOR OF THEM	Y	1.00000	0.37640	0.0240%	03-00001522.000	BROWN	CARROLL	0.02430%	0.02430%	0.00000%	0.00000%	PO BOX 193	CARROLLTON	OH	44615	UNLEASED TO LEASED
666	EOG	JOSEPH B OWENS AND DAPHNE A OWENS, FOR THEIR JOINT LIVES, REMAINDER TO THE SURVIVOR OF THEM	Y	1.00000	0.53000	0.0342%	03-0000233.000	BROWN	CARROLL	0.0342%	0.0342%	0.00000%	0.00000%	9141 BRAR ROAD NW	MAGNOLIA	OH	44643	UNLEASED TO LEASED
667	UNLEASED MINERAL INTEREST	CHAD D PYLES	N	0.50000	0.23760	0.0154%	03-00002933.000	BROWN	CARROLL	0.00000%	0.00000%	0.00000%	0.00000%	1207 MAGNOLIA ROAD NW	MAGNOLIA	OH	44643	
667	UNLEASED MINERAL INTEREST	BETH A BOYD	N	0.50000	0.23760	0.0154%	03-00002933.000	BROWN	CARROLL	0.00000%	0.00000%	0.00000%	0.00000%	1207 MAGNOLIA ROAD NW	MAGNOLIA	OH	44643	
668	UNLEASED MINERAL INTEREST	THOMAS M DUSTMAN AND LOUISE J DUSTMAN, HUSBAND AND WIFE, FOR AND DURING THEIR JOINT LIVES WITH REMAINDER IN FEE SIMPLE TO THE SURVIVOR OF THEM	N	1.00000	0.13090	0.00845%	03-0000429.000	BROWN	CARROLL	0.00000%	0.00000%	0.00000%	0.00000%	2 YUNA TRAIL	MALVERN	OH	44644	
669	UNLEASED MINERAL INTEREST	SHAWN L JOHNSON AND MARGARET M JOHNSON, FOR THEIR JOINT LIVES, REMAINDER TO THE SURVIVOR OF THEM	N	1.00000	0.03180	0.00203%	03-0000144.000	BROWN	CARROLL	0.00000%	0.00000%	0.00000%	0.00000%	126 ONEIDA TRAIL	MALVERN	OH	44644	
670	UNLEASED MINERAL INTEREST	THOMAS C CHAIN	N	0.50000	0.03965	0.00256%	03-00002107.000	BROWN	CARROLL	0.00000%	0.00000%	0.00000%	0.00000%	128 ONEIDA TRAIL	MALVERN	OH	44644	
670	UNLEASED MINERAL INTEREST	KATHLEEN D CARNEY	N	0.50000	0.03965	0.00256%	03-00002107.000	BROWN	CARROLL	0.00000%	0.00000%	0.00000%	0.00000%	128 ONEIDA TRAIL	MALVERN	OH	44644	
671	UNLEASED MINERAL INTEREST	THOMAS C CHAIN	N	0.50000	0.06010	0.00388%	03-0000173.000	BROWN	CARROLL	0.00000%	0.00000%	0.00000%	0.00000%	128 ONEIDA TRAIL	MALVERN	OH	44644	
671	UNLEASED MINERAL INTEREST	KATHLEEN D CARNEY	N	0.50000	0.06010	0.00388%	03-0000173.000	BROWN	CARROLL	0.00000%	0.00000%	0.00000%	0.00000%	128 ONEIDA TRAIL	MALVERN	OH	44644	
672	EOG	LAKE MOHAWK PROPERTY OWNERS ASSOCIATION, INC ATTN: JOHN F BUELTNER	Y	1.00000	6.87190	0.44363%	03000330W	BROWN	CARROLL	0.4436%	0.1433%	0.3003%	0.00000%	1 NORTH MOHAWK DRIVE	MALVERN	OH	44644	
673	UNLEASED MINERAL INTEREST	WILLIAM N ROBERTSON	N	0.50000	0.28865	0.01863%	03-00003052.000	BROWN	CARROLL	0.00000%	0.00000%	0.00000%	0.00000%	7262 CANTON ROAD NW	MALVERN	OH	44644	
673	UNLEASED MINERAL INTEREST	JON D ROBERTSON	N	0.50000	0.28865	0.01863%	03-00003052.000	BROWN	CARROLL	0.00000%	0.00000%	0.00000%	0.00000%	8088 LEE ROAD	MALVERN	OH	44644	
674	EOG	BILLY J ALLISON AND KAY L ALLISON, FOR THEIR JOINT LIVES, REMAINDER TO THE SURVIVOR OF THEM	Y	1.00000	0.46700	0.03015%	03-00000985.000	BROWN	CARROLL	0.03015%	0.03015%	0.00000%	0.00000%	138 ONEIDA TRAIL	MALVERN	OH	44644-9548	UNLEASED TO LEASED
674	UNLEASED MINERAL INTEREST	KRISTIN J TRUMP	N	1.00000	0.10960	0.00708%	03-00001425.000	BROWN	CARROLL	0.00000%	0.00000%	0.00000%	0.00000%	124 25TH STREET SW	BARBERTON	OH	44203	
674	UNLEASED MINERAL INTEREST	KRISTIN J TRUMP	N	1.00000	0.25050	0.01617%	03-0000763.000	BROWN	CARROLL	0.00000%	0.00000%	0.00000%	0.00000%	124 25TH STREET NW	BARBERTON	OH	44203	
677	EOG	KEVIN J CRATER AND MARIAH B CRATER, HUSBAND AND WIFE, FOR THEIR JOINT LIVES REMAINDER TO THE SURVIVOR OF THEM AND TO THE SURVIVOR OF THEM AND HIS OR HER SEPARATE HEIRS AND ASSIGNS	Y	1.00000	0.46540	0.03005%	03-00004907.000	BROWN	CARROLL	0.0300%	0.0300%	0.00000%	0.00000%	144 ONEIDA TRAIL	MALVERN	OH	44644	UNLEASED TO LEASED
678	EOG	KEVIN J CRATER AND MARIAH B CRATER, HUSBAND AND WIFE, FOR THEIR JOINT LIVES REMAINDER TO THE SURVIVOR OF THEM AND TO THE SURVIVOR OF THEM AND HIS OR HER SEPARATE HEIRS AND ASSIGNS	Y	1.00000	0.42510	0.02744%	03-00004906.000	BROWN	CARROLL	0.0274%	0.0274%	0.00000%	0.00000%	144 ONEIDA TRAIL	MALVERN	OH	44644	UNLEASED TO LEASED
679	EOG	STEVE CAFARO AND SUSAN CAFARO, FOR THEIR JOINT LIVES, REMAINDER TO THE SURVIVOR OF THEM	Y	1.00000	0.41790	0.0269%	03-0000108.000	BROWN	CARROLL	0.0269%	0.0269%	0.00000%	0.00000%	150 ONEIDA TRAIL	MALVERN	OH	44644	UNLEASED TO LEASED
680	UNLEASED MINERAL INTEREST	ROBERT T DUPLAIN	N	1.00000	0.28810	0.01860%	03-00001752.000	BROWN	CARROLL	0.00000%	0.00000%	0.00000%	0.00000%	637 YOUNG ROAD	ERIE	PA	16509	ADDRESS UPDATE
681	UNLEASED MINERAL INTEREST	DORI HESS	N	1.00000	0.18920	0.0121%	03-00006589.000	BROWN	CARROLL	0.00000%	0.00000%	0.00000%	0.00000%	147 EAST MOHAWK DRIVE	MALVERN	OH	44644	
682	UNLEASED MINERAL INTEREST	DORI HESS	N	1.00000	0.08670	0.00560%	03-00001911.000	BROWN	CARROLL	0.00000%	0.00000%	0.00000%	0.00000%	147 EAST MOHAWK DRIVE	MALVERN	OH	44644	
683	UNLEASED MINERAL INTEREST	JAMES L DORNBERGER	N	1.00000	0.03220	0.00208%	03-00001666.000	BROWN	CARROLL	0.00000%	0.00000%	0.00000%	0.00000%	151 EAST MOHAWK DRIVE	MALVERN	OH	44644	
684	UNLEASED MINERAL INTEREST	JESSICA R VAHILA, UNMARRIED	N	1.00000	0.00020	0.00001%	03-0000177.000	BROWN	CARROLL	0.00000%	0.00000%	0.00000%	0.00000%	151 EAST MOHAWK DRIVE	MALVERN	OH	44644	
685	EOG	STEVE CAFARO AND SUSAN CAFARO, FOR THEIR JOINT LIVES, REMAINDER TO THE SURVIVOR OF THEM	Y	1.00000	0.46080	0.0297%	03-00001630.000	BROWN	CARROLL	0.0297%	0.0297%	0.00000%	0.00000%	150 ONEIDA TRAIL	MALVERN	OH	44644	UNLEASED TO LEASED
686	UNLEASED MINERAL INTEREST	MICHAEL A FRIESS	N	1.00000	0.40180	0.02594%	03-00009171.000	BROWN	CARROLL	0.00000%	0.00000%	0.00000%	0.00000%	152 ONEIDA TRAIL	MALVERN	OH	44644	
687	EOG	DANIEL L SHANNON AND LISA W SHANNON, FOR THEIR JOINT LIVES REMAINDER TO THE SURVIVOR OF THEM	Y	1.00000	0.40180	0.02594%	03-00000001.000	BROWN	CARROLL	0.02594%	0.02594%	0.00000%	0.00000%	154 ONEIDA TRAIL	MALVERN	OH	44644	UNLEASED TO LEASED
688	EOG	DANIEL L SHANNON AND LISA W SHANNON, FOR THEIR JOINT LIVES REMAINDER TO THE SURVIVOR OF THEM	Y	1.00000	0.19830	0.01280%	03-00000318.001	BROWN	CARROLL	0.01280%	0.01280%	0.00000%	0.00000%	154 ONEIDA TRAIL	MALVERN	OH	44644	UNLEASED TO LEASED
689	EOG	JESSICA A SMIMS	Y	0.50000	0.09910	0.00640%	03-00000318.000	BROWN	CARROLL	0.00640%	0.00640%	0.00000%	0.00000%	158 ONEIDA TRAIL	MALVERN	OH	44644	UNLEASED TO LEASED

EXHIBIT "A"
ALL MINERAL OWNERS IN THE PROPOSED NAVY CRRR ALIGNMENT

TRACT NUMBER	LEASE ID NUMBER (optional)	MINERAL OWNER	LEASED Y/N	DIGITAL INTEREST IN TRACT	SURFACE ACRES IN UNIT	TRACT PARTICIPATION IN UNIT	TAX MAP PARCEL ID	TOWNSHIP	COUNTY	CONSENTING WORKING INTEREST PERCENTAGE	APPLICANT WORKING INTEREST PERCENTAGE	EAP/OHIO, LLC WORKING INTEREST PERCENTAGE	NON-CONSENTING WORKING INTEREST (see Special Stipulation for Bindover)	ADDRESS	CITY	STATE	ZIP	Supplement 12/21/2023
689	EOG	MATTHEW M SIMMS	Y	0.50000	0.0910	0.00640%	03-0001318.000	BROWN	CARROLL	0.00640%	0.00640%	0.00000%	0.00000%	158 ONEIDA TRAIL	MALVERN	OH	44644	UNLEASED TO LEASED
690	EOG	JESSICA SIMMS	Y	0.50000	0.44540	0.02875%	03-0001653.000	BROWN	CARROLL	0.02875%	0.02875%	0.00000%	0.00000%	158 ONEIDA TRAIL	MALVERN	OH	44644	UNLEASED TO LEASED
690	EOG	MATTHEW M SIMMS	Y	0.50000	0.44540	0.02875%	03-0001653.000	BROWN	CARROLL	0.02875%	0.02875%	0.00000%	0.00000%	158 ONEIDA TRAIL	MALVERN	OH	44644	UNLEASED TO LEASED
691	EOG	NATHAN BOHN AND VENETIA BOHN, FOR THEIR JOINT LIVES, REMAINDER TO THE SURVIVOR OF THEM	Y	1.00000	0.55250	0.03567%	03-0002342.000	BROWN	CARROLL	0.03567%	0.03567%	0.00000%	0.00000%	8241 DOW CIRCLE	STRONGSVILLE	OH	44136	UNLEASED TO LEASED
692	EOG	NATHAN BOHN AND VENETIA BOHN, FOR THEIR JOINT LIVES, REMAINDER TO THE SURVIVOR OF THEM	Y	1.00000	0.48780	0.03199%	03-0000762.000	BROWN	CARROLL	0.03199%	0.03199%	0.00000%	0.00000%	8241 DOW CIRCLE	STRONGSVILLE	OH	44136	UNLEASED TO LEASED
693	UNLEASED MINERAL INTEREST	DEBRA J ELIASS	N	1.00000	0.32140	0.02075%	03-0001559.000	BROWN	CARROLL	0.00000%	0.00000%	0.00000%	0.00000%	176 ONEIDA TRAIL	MALVERN	OH	44644	
694	UNLEASED MINERAL INTEREST	DEBRA J ELIASS	N	1.00000	0.32140	0.02075%	03-0001558.000	BROWN	CARROLL	0.00000%	0.00000%	0.00000%	0.00000%	176 ONEIDA TRAIL	MALVERN	OH	44644	
695	UNLEASED MINERAL INTEREST	DEBRA J ELIASS	N	1.00000	0.32140	0.02075%	03-0001562.000	BROWN	CARROLL	0.00000%	0.00000%	0.00000%	0.00000%	176 ONEIDA TRAIL	MALVERN	OH	44644	
696	UNLEASED MINERAL INTEREST	JAMES S LEVERING AND MARY JO LEVERING, HUSBAND AND WIFE, FOR THEIR JOINT LIVES, REMAINDER TO THE SURVIVOR OF THEM	N	1.00000	0.32140	0.02075%	03-0001171.000	BROWN	CARROLL	0.00000%	0.00000%	0.00000%	0.00000%	182 ONEIDA TRAIL	MALVERN	OH	44644	
697	UNLEASED MINERAL INTEREST	JAMES S LEVERING AND MARY JO LEVERING, HUSBAND AND WIFE, FOR THEIR JOINT LIVES, REMAINDER TO THE SURVIVOR OF THEM	N	1.00000	0.32140	0.02075%	03-0002560.000	BROWN	CARROLL	0.00000%	0.00000%	0.00000%	0.00000%	182 ONEIDA TRAIL	MALVERN	OH	44644	
698	EOG	LEE A DANNEMILLER AND LYNDA K DANNEMILLER, HUSBAND AND WIFE, FOR THEIR JOINT LIVES, REMAINDER TO THE SURVIVOR OF THEM	Y	1.00000	0.47200	0.03047%	03-0001788.000	BROWN	CARROLL	0.03047%	0.03047%	0.00000%	0.00000%	1945 LAKEVIEW DRIVE	ORRVILLE	OH	44667	UNLEASED TO LEASED
699	EOG	LEE A DANNEMILLER AND LYNDA K DANNEMILLER, HUSBAND AND WIFE, FOR THEIR JOINT LIVES, REMAINDER TO THE SURVIVOR OF THEM	Y	1.00000	0.31540	0.02036%	03-0001848.000	BROWN	CARROLL	0.02036%	0.02036%	0.00000%	0.00000%	1945 LAKEVIEW DRIVE	ORRVILLE	OH	44667	UNLEASED TO LEASED
700	UNLEASED MINERAL INTEREST	DAVID M FLEMING AND JANICE L FLEMING, FOR THEIR JOINT LIVES, REMAINDER TO THE SURVIVOR OF THEM	N	1.00000	0.24780	0.01460%	03-0001979.000	BROWN	CARROLL	0.00000%	0.00000%	0.00000%	0.00000%	190 ONEIDA TRAIL	MALVERN	OH	44644	
701	UNLEASED MINERAL INTEREST	DAVID M FLEMING AND JANICE L FLEMING, FOR THEIR JOINT LIVES, REMAINDER TO THE SURVIVOR OF THEM	N	1.00000	0.00530	0.00034%	03-0001978.000	BROWN	CARROLL	0.00000%	0.00000%	0.00000%	0.00000%	190 ONEIDA TRAIL	MALVERN	OH	44644	
702	EOG	DAVID L ROCK AND JEANNE L ROCK, HUSBAND AND WIFE FOR THEIR JOINT LIVES, REMAINDER OF THEM	Y	1.00000	0.01200	0.00077%	03-0002077.000	BROWN	CARROLL	0.00077%	0.00077%	0.00000%	0.00000%	11220 IMPERIAL ROAD	MAGNOLIA	OH	44643	UNLEASED TO LEASED
703	UNLEASED MINERAL INTEREST	LOLLI PAYNE	N	1.00000	0.26640	0.01720%	03-0001903.000	BROWN	CARROLL	0.00000%	0.00000%	0.00000%	0.00000%	5195 AV ALON ROAD NW	CARROLLTON	OH	44615	
704	UNLEASED MINERAL INTEREST	DOMINICK C CRALLIE AND KELESA R CRALLIE, HUSBAND AND WIFE FOR THEIR JOINT LIVES, REMAINDER TO THE SURVIVOR OF THEM	N	1.00000	0.33710	0.02176%	03-0001847.000	BROWN	CARROLL	0.00000%	0.00000%	0.00000%	0.00000%	187 ONEIDA TRAIL	MALVERN	OH	44644	
705	EOG	PNC BANK, TRUSTEE OF THE CRAIG A WADSWORTH REVOCABLE TRUST DATED 12/30/2006, AS AMENDED		0.50000	3.16185	0.20412%	03-0002251.000	BROWN	CARROLL	0.20412%	0.09257%	0.11155%	0.00000%	213 MARKET AVENUE NORTH	CANTON	OH	44702	
705	EOG	CINDY JO CLARK		***	***	***	03-0002251.000	BROWN	CARROLL	***	***	***	***	4213 LACE ROAD NW	MALVERN	OH	44644	
705	EOG	ROLAND WILLIAMS		***	***	***	03-0002251.000	BROWN	CARROLL	***	***	***	***	39297 HEATHERBROOK DRIVE	FARMINGTON HILLS	MI	48331	
705	EOG	ROLAND WILLIAMS		***	***	***	03-0002251.000	BROWN	CARROLL	***	***	***	***	7087 HILL DRIVE NW	MALVERN	OH	44644	
705	EOG	SANDRA SARBACH	Y	***	***	***	03-0002251.000	BROWN	CARROLL	***	***	***	***	821 W MILTON STREET	ALLIANCE	OH	44601	
705	EOG	DOUGLAS BLACKLEDGE		***	***	***	03-0002251.000	BROWN	CARROLL	***	***	***	***	821 W MILTON STREET	ALLIANCE	OH	44601	
705	EOG	KAREN BLACKLEDGE		***	***	***	03-0002251.000	BROWN	CARROLL	***	***	***	***	1651 LUMEN ROAD NW	MINERVA	OH	44657	
705	EOG	THE HEIRS OF THE ESTATE OF DONALD WILLIAMS		***	***	***	03-0002251.000	BROWN	CARROLL	***	***	***	***	2001 FEDERAL AVENUE #2	ALLIANCE	OH	44601	
*705	EOG INTEREST	THE HEIRS OF THE ESTATE OF DOLORES DECKMAN, DECEASED		0.50000	3.16185	0.20412%	03-0002251.000	BROWN	CARROLL	0.20412%	0.09257%	0.11155%	0.00000%	423 WINCANTON PL	VENICE	FL	34293	CONVERTING TO NON-CONFORMING
705	EOG	CINDY JO CLARK		***	***	***	03-0002251.000	BROWN	CARROLL	***	***	***	***	4213 LACE ROAD NW	MALVERN	OH	44644	
705	EOG	ROLAND WILLIAMS		***	***	***	03-0002251.000	BROWN	CARROLL	***	***	***	***	39297 HEATHERBROOK DRIVE	FARMINGTON HILLS	MI	48331	

EXHIBIT "A"
ALL MINERAL OWNERS IN THE PROPOSED NAVY CRRR ALINT

TRACT NUMBER	LEASE ID NUMBER (optional)	MINERAL OWNER	LEASED Y/N	DECIMAL INTEREST IN TRACT	SURFACE ACRES IN UNIT	TRACT PARTICIPATION IN UNIT	TAX MAP PARCEL ID	TOWNSHIP	COUNTY	CONSENTING WORKING INTEREST PERCENTAGE	APPLICANT WORKING INTEREST PERCENTAGE	EAP/OHO, LLC WORKING INTEREST PERCENTAGE	NON-CONSENTING WORKING INTEREST (see Special Stipulation for Holdover)	ADDRESS	CITY	STATE	ZIP	Supplement 12/21/2023
705	EOG CONSENTING WORKING INTEREST	SANDRA SARBACH	Y	***	***	***	03-000251.000	BROWN	CARROLL	***	***	***	***	7057 HILL DRIVE NW	MALVERN	OH	44644	
705	EOG CONSENTING WORKING INTEREST	DOLGUS BLACKLEDGE		***	***	***	03-000251.000	BROWN	CARROLL	***	***	***	***	821 W MILTON STREET	ALLIANCE	OH	44644	
705	EOG CONSENTING WORKING INTEREST	KAREN BLACKLEDGE		***	***	***	03-000251.000	BROWN	CARROLL	***	***	***	***	1051 LINEN ROAD NW	MINERVA	OH	44657	
705	EOG CONSENTING WORKING INTEREST	THE HEIRS OF THE ESTATE OF DONALD WILLIAMS		***	***	***	03-000251.000	BROWN	CARROLL	***	***	***	***	2091 FEDERAL AVENUE #2	ALLIANCE	OH	44601	
706	EOG CONSENTING WORKING INTEREST	ONE BANK TRUSTEE OF THE CRAIG A WADSWORTH REVOCABLE TRUST DATED 12/22/2006 AS AMENDED ATTN: RYAN KEFFERING		0.500000	24.3455	1.57097%	03-000258.000	BROWN	CARROLL	1.57097%	0.71245%	0.85852%	0.000000%	213 MARKET AVENUE NORTH	CANTON	OH	44702	
706	EOG CONSENTING WORKING INTEREST	JAMES H HAWKINS REVOCABLE TRUST		***	***	***	03-000258.000	BROWN	CARROLL	***	***	***	***	6075 AV ALON ROAD NW	MALVERN	OH	44644	
706	EOG CONSENTING WORKING INTEREST	BRENDA SHAWKINS REVOCABLE TRUST	Y	***	***	***	03-000258.000	BROWN	CARROLL	***	***	***	***	6075 AV ALON ROAD NW	MALVERN	OH	44644	
706	EOG CONSENTING WORKING INTEREST	CINDY JO CLARK		***	***	***	03-000258.000	BROWN	CARROLL	***	***	***	***	4213 LACE ROAD NW	MALVERN	OH	44644	
706	EOG CONSENTING WORKING INTEREST	RICHARD SMITH		***	***	***	03-000258.000	BROWN	CARROLL	***	***	***	***	4140 LACE ROAD NW	MALVERN	OH	44644	
706	EOG CONSENTING WORKING INTEREST	REGINA SMITH		***	***	***	03-000258.000	BROWN	CARROLL	***	***	***	***	4140 LACE ROAD NW	MALVERN	OH	44644	
706	EOG CONSENTING WORKING INTEREST	JAMES H HAWKINS REVOCABLE TRUST		***	***	***	03-000258.000	BROWN	CARROLL	***	***	***	***	6075 AV ALON ROAD NW	MALVERN	OH	44644	
706	EOG CONSENTING WORKING INTEREST	BRENDA SHAWKINS REVOCABLE TRUST	Y	***	***	***	03-000258.000	BROWN	CARROLL	***	***	***	***	6075 AV ALON ROAD NW	MALVERN	OH	44644	
706	EOG CONSENTING WORKING INTEREST	CINDY JO CLARK		***	***	***	03-000258.000	BROWN	CARROLL	***	***	***	***	4213 LACE ROAD NW	MALVERN	OH	44644	
706	EOG CONSENTING WORKING INTEREST	RICHARD SMITH		***	***	***	03-000258.000	BROWN	CARROLL	***	***	***	***	4140 LACE ROAD NW	MALVERN	OH	44644	
706	EOG CONSENTING WORKING INTEREST	REGINA SMITH		***	***	***	03-000258.000	BROWN	CARROLL	***	***	***	***	4140 LACE ROAD NW	MALVERN	OH	44644	
707	EOG CONSENTING WORKING INTEREST	IRONROCK CAPITAL INC ATTN: AMELIA RENSERT THOMAS	Y	1.000000	5.01750	0.32925%	03-0000945.002	BROWN	CARROLL	0.32925%	0.14660%	0.17702%	0.000000%	PO BOX 9240	CANTON	OH	44711	
708	EOG CONSENTING WORKING INTEREST	IRONROCK CAPITAL INC ATTN: AMELIA RENSERT THOMAS	Y	1.000000	3.97650	0.25671%	03-0000945.000	BROWN	CARROLL	0.25671%	0.11642%	0.14029%	0.000000%	PO BOX 9240	CANTON	OH	44711	
709	EOG CONSENTING WORKING INTEREST	IRONROCK CAPITAL INC ATTN: AMELIA RENSERT THOMAS	Y	1.000000	0.98710	0.06372%	03-0000945.001	BROWN	CARROLL	0.06372%	0.02900%	0.03482%	0.000000%	PO BOX 9240	CANTON	OH	44711	
710	EOG CONSENTING WORKING INTEREST	IRONROCK CAPITAL INC ATTN: AMELIA RENSERT THOMAS	Y	1.000000	3.25740	0.21029%	03-0000258.000	BROWN	CARROLL	0.21029%	0.09357%	0.11492%	0.000000%	PO BOX 9240	CANTON	OH	44711	
711	EOG CONSENTING WORKING INTEREST	IRONROCK CAPITAL INC ATTN: AMELIA RENSERT THOMAS	Y	1.000000	3.26020	0.20918%	03-0000257.000	BROWN	CARROLL	0.20918%	0.09486%	0.11431%	0.000000%	PO BOX 9240	CANTON	OH	44711	
712	EOG CONSENTING WORKING INTEREST	IRONROCK CAPITAL INC ATTN: AMELIA RENSERT THOMAS	Y	1.000000	3.27770	0.21160%	03-0000257.001	BROWN	CARROLL	0.21160%	0.09396%	0.11564%	0.000000%	PO BOX 9240	CANTON	OH	44711	
713	EOG CONSENTING WORKING INTEREST	IRONROCK CAPITAL INC ATTN: AMELIA RENSERT THOMAS	Y	1.000000	9.98300	0.64448%	03-0002445.000	BROWN	CARROLL	0.64448%	0.29228%	0.35220%	0.000000%	PO BOX 9240	CANTON	OH	44711	

EXHIBIT "A"
ALL MINERAL OWNERS IN THE PROPOSED NAVY CIRBR A UNIT

TRACT NUMBER	LEASE ID NUMBER (optional)	MINERAL OWNER	LEASED Y/N	DECIMAL INTEREST IN TRACT	SURFACE ACRES IN UNIT	TRACT PARTICIPATION IN UNIT	TAX MAP PARCEL ID	TOWNSHIP	COUNTY	CONSENTING WORKING INTEREST PERCENTAGE	APPLICANT WORKING INTEREST PERCENTAGE	EAP/OHO, LLC WORKING INTEREST PERCENTAGE	NON-CONSENTING WORKING INTEREST (See Special Stipulation for Holdover)	ADDRESS	CITY	STATE	ZIP	Supplement 12/21/2023
714	EOG INTEREST	IRONROCK CAPITAL INC ATTN: AMELIA RENKERT THOMAS	Y	1.00000	14.60780	0.94304%	03-40001663.800	BROWN	CARROLL	0.94304%	0.42786%	0.51536%	0.00000%	PO BOX 9240	CANTON	OH	44711	
715	EOG INTEREST	ERIC GARROTT AND AMY GARROTT FOR THEIR JOINT LIVES, THE REMAINDER TO THE SURVIVOR OF THEM	Y	1.00000	5.73890	0.37049%	03-40000625.000	BROWN	CARROLL	0.37049%	0.16802%	0.20247%	0.00000%	6122 AV ALON ROAD NW	MALVERN	OH	44644	
716	EOG INTEREST	EDWARD A MAUBER AND JANET M MAUBER, HUSBAND AND WIFE, FOR THEIR JOINT LIVES, REMAINDER TO THE SURVIVOR	Y	1.00000	11.99700	0.77449%	03-40000263.801	BROWN	CARROLL	0.77449%	0.41879%	0.53570%	0.00000%	4966 AMESBURY CIR NW	MASSILLON	OH	44646	
*717	EOG INTEREST	MARLAN K GORDON, AN UNMARRIED WIDOW	Y	1.00000	13.03430	0.84146%	03-40000623.400	BROWN	CARROLL	0.84146%	0.45500%	0.38646%	0.00000%	40 SHOSHONETRAIL	MALVERN	OH	44644	
718	EOG INTEREST	IRONROCK CAPITAL INC ATTN: AMELIA RENKERT THOMAS	Y	1.00000	5.14740	0.33230%	03-4000147.800	BROWN	CARROLL	0.33230%	0.15070%	0.18160%	0.00000%	PO BOX 9240	CANTON	OH	44711	
719	EOG INTEREST	IRONROCK CAPITAL INC ATTN: AMELIA RENKERT THOMAS	Y	1.00000	0.63850	0.04122%	03-40000222.400	BROWN	CARROLL	0.04122%	0.01869%	0.02233%	0.00000%	PO BOX 9240	CANTON	OH	44711	
720	EOG INTEREST	IRONROCK CAPITAL INC ATTN: AMELIA RENKERT THOMAS	Y	1.00000	11.42030	0.73726%	03-40001572.800	BROWN	CARROLL	0.73726%	0.33456%	0.40791%	0.00000%	PO BOX 9240	CANTON	OH	44711	
721	EOG INTEREST	PAUL T MCKELEY AND KATHY MCKELEY, HUSBAND AND WIFE, FOR THEIR JOINT LIVES, REMAINDER TO THE SURVIVOR OF THEM	Y	1.00000	13.33720	0.86101%	03-40001054.000	BROWN	CARROLL	0.86101%	0.46558%	0.59544%	0.00000%	3317 LANDER ROAD NW	MALVERN	OH	44644	
721	EOG INTEREST	GATEWAY ROYALTY II LLC ATTN: DAVID L LOZIER	Y	***	***	***	03-40001054.000	BROWN	CARROLL	***	***	***	***	PO BOX 637	CARROLLTON	OH	44615	
*722	EOG INTEREST	JON D ROBERTSON, NANCY ROBERTSON FOWWORTH, AND JON NELSON ROBERTSON, CO-TRUSTEES OF THE JON D ROBERTSON AND LINDA J ROBERTSON REVOCABLE TRUST DATED NOVEMBER 17, 2015	Y	1.00000	32.27370	2.11346%	03-40002051.800	BROWN	CARROLL	2.11346%	0.95848%	1.15498%	0.00000%	808 LEE ROAD	MALVERN	OH	44644	
723	EOG INTEREST	ARTHUR C SHINGLETON AND REGINA L SHINGLETON, CO-TRUSTEES OF THE ARTHUR C SHINGLETON AND REGINA L SHINGLETON REVOCABLE LIVING TRUST DATED 21ST DAY OF JULY, 2020	Y	1.00000	2.69470	0.17396%	03-40002673.003	BROWN	CARROLL	0.17396%	0.07889%	0.09507%	0.00000%	6005 AV ALON ROAD NW	MALVERN	OH	44644	
724	EOG INTEREST	ARTHUR C SHINGLETON AND REGINA L SHINGLETON, CO-TRUSTEES OF THE ARTHUR C SHINGLETON AND REGINA L SHINGLETON REVOCABLE LIVING TRUST DATED 21ST DAY OF JULY, 2020	Y	1.00000	2.20000	0.17430%	03-40002673.002	BROWN	CARROLL	0.17430%	0.07905%	0.09526%	0.00000%	6005 AV ALON ROAD NW	MALVERN	OH	44644	
725	EOG INTEREST	ARTHUR C SHINGLETON AND REGINA L SHINGLETON, CO-TRUSTEES OF THE ARTHUR C SHINGLETON AND REGINA L SHINGLETON REVOCABLE LIVING TRUST DATED 21ST DAY OF JULY, 2020	Y	1.00000	2.69960	0.17428%	03-40002673.001	BROWN	CARROLL	0.17428%	0.07904%	0.09524%	0.00000%	6005 AV ALON ROAD NW	MALVERN	OH	44644	
726	EOG INTEREST	ARTHUR C SHINGLETON AND REGINA L SHINGLETON, CO-TRUSTEES OF THE ARTHUR C SHINGLETON AND REGINA L SHINGLETON REVOCABLE LIVING TRUST DATED 21ST DAY OF JULY, 2020	Y	1.00000	7.50780	0.48848%	03-40002673.000	BROWN	CARROLL	0.48848%	0.21981%	0.26487%	0.00000%	6005 AV ALON ROAD NW	MALVERN	OH	44644	
727	EOG INTEREST	DAVID J AND JUDITH J BOBON, TRUSTEES OF THE DAVID J AND JUDITH J BOBON LIVING TRUST DATED 4/10/07 31, 2006, AND ANY AMENDMENTS THERETO	Y	1.00000	5.47120	0.35321%	03-40002800.000	BROWN	CARROLL	0.35321%	0.16018%	0.19302%	0.00000%	3634 RUDY AVENUE	ST JAMES CITY	FL	33956	
728	EOG INTEREST	THE HEIRS OF THE ESTATES OF CLAUDE N CABNES AND BARBARA K CABNES	Y	1.00000	7.95100	0.51530%	03-40002799.800	BROWN	CARROLL	0.51530%	0.23279%	0.28051%	0.00000%	335 N CLINE STREET	MACONOLIA	OH	44643	
729	EOG INTEREST	IRONROCK CAPITAL INC ATTN: AMELIA RENKERT THOMAS	Y	1.00000	16.11230	1.04017%	03-40003097.400	BROWN	CARROLL	1.04017%	0.47173%	0.56844%	0.00000%	PO BOX 9240	CANTON	OH	44711	
730	EOG INTEREST	IRONROCK CAPITAL INC ATTN: AMELIA RENKERT THOMAS	Y	1.00000	1.93230	0.12480%	03-40003097.805	BROWN	CARROLL	0.12480%	0.05660%	0.06620%	0.00000%	PO BOX 9240	CANTON	OH	44711	
731	EOG INTEREST	IRONROCK CAPITAL INC ATTN: AMELIA RENKERT THOMAS	Y	1.00000	1.59900	0.10323%	03-40003097.403	BROWN	CARROLL	0.10323%	0.04481%	0.05641%	0.00000%	PO BOX 9240	CANTON	OH	44711	
732	EOG INTEREST	IRONROCK CAPITAL INC ATTN: AMELIA RENKERT THOMAS	Y	1.00000	0.29030	0.01926%	03-40003097.801	BROWN	CARROLL	0.01926%	0.00873%	0.01052%	0.00000%	PO BOX 9240	CANTON	OH	44711	
733	EOG INTEREST	IRONROCK CAPITAL INC ATTN: AMELIA RENKERT THOMAS	Y	1.00000	1.04600	0.06753%	03-40002963.000	BROWN	CARROLL	0.06753%	0.03062%	0.03690%	0.00000%	PO BOX 9240	CANTON	OH	44711	
734	EOG INTEREST	IRONROCK CAPITAL INC ATTN: AMELIA RENKERT THOMAS	Y	1.00000	1.04920	0.06773%	03-40003098.801	BROWN	CARROLL	0.06773%	0.03072%	0.03702%	0.00000%	PO BOX 9240	CANTON	OH	44711	

EXHIBIT "A"
ALL MINERAL OWNERS IN THE PROPOSED NAVY CRRR ALIGNMENT

TRACT NUMBER	LEASE ID NUMBER (optional)	MINERAL OWNER	LEASED Y/N	DECIMAL INTEREST IN TRACT	SURFACE ACRES IN UNIT	TRACT PARTICIPATION IN UNIT	TAX MAP PARCEL ID	TOWNSHIP	COUNTY	CONSENTING WORKING INTEREST PERCENTAGE	APPLICANT WORKING INTEREST PERCENTAGE	EAP/OHIO, LLC WORKING INTEREST PERCENTAGE	NON-CONSENTING WORKING INTEREST (see Special Stipulation for Bindover)	ADDRESS	CITY	STATE	ZIP	Supplement 12/21/2023
755	E.O.G. INTEREST	IRONROCK CAPITAL INC ATTN: AMELIA RENKEF THOMAS	Y	1.000000	8.92580	0.57623%	03-0002908.000	BROWN	CARROLL	0.57623%	0.26133%	0.31490%	0.00000%	PO BOX 9240	CANTON	OH	44711	
756	E.O.G. INTEREST	IRONROCK CAPITAL INC ATTN: AMELIA RENKEF THOMAS	Y	1.000000	6.73990	0.43511%	03-0002989.000	BROWN	CARROLL	0.43511%	0.19733%	0.23778%	0.00000%	PO BOX 9240	CANTON	OH	44711	
757	E.O.G. INTEREST	IRONROCK CAPITAL INC ATTN: AMELIA RENKEF THOMAS	Y	1.000000	6.61920	0.42722%	03-0003097.002	BROWN	CARROLL	0.42722%	0.19379%	0.23325%	0.00000%	PO BOX 9240	CANTON	OH	44711	
758	E.O.G. INTEREST	PNC BANK, TRUSTEE OF THE CRAIG A WADSWORTH REVOCABLE TRUST DATED 12/20/2006, AS AMENDED ATTN: RYAN KETTERING		0.500000	1.60650	0.10371%	03-0002250.000	BROWN	CARROLL	0.10371%	0.04703%	0.05668%	0.00000%	213 MARKET AVENUE NORTH	CANTON	OH	44702	
758	E.O.G. INTEREST	CINDY JO CLARK		***	***	***	03-0002250.000	BROWN	CARROLL	***	***	***	***	4213 LACE ROAD NW	MALVERN	OH	44644	
758	E.O.G. INTEREST	ROLAND WILLIAMS		***	***	***	03-0002250.000	BROWN	CARROLL	***	***	***	***	39297 HEATHERBROOK DRIVE	FARMINGTON HILLS	MI	48331	
758	E.O.G. INTEREST	SANDRA SABRACH	Y	***	***	***	03-0002250.000	BROWN	CARROLL	***	***	***	***	821 W MILTON STREET	ALLIANCE	OH	44644	
758	E.O.G. INTEREST	DOLGULAS BLACKLEDGE		***	***	***	03-0002250.000	BROWN	CARROLL	***	***	***	***	7087 HILL DRIVE NW	MALVERN	OH	44644	
758	E.O.G. INTEREST	KAREN BLACKLEDGE		***	***	***	03-0002250.000	BROWN	CARROLL	***	***	***	***	1051 LINEN ROAD NW	MINERVA	OH	44657	
758	E.O.G. INTEREST	THE HEIRS OF THE ESTATE OF DONALD WILLIAMS		***	***	***	03-0002250.000	BROWN	CARROLL	***	***	***	***	2091 FEDERAL AVENUE #2	ALLIANCE	OH	44601	
*758	E.O.G. INTEREST	THE HEIRS OF THE ESTATE OF DOLORES DECKMAN, DECEASED C/O JOEL S DECKMAN		0.500000	1.60650	0.10371%	03-0002250.000	BROWN	CARROLL	0.10371%	0.04703%	0.05668%	0.00000%	423 WINCANTON PL	VENICE	FL	32923	CONFORMING TO NON-CONFORMING
758	E.O.G. INTEREST	CINDY JO CLARK		***	***	***	03-0002250.000	BROWN	CARROLL	***	***	***	***	4213 LACE ROAD NW	MALVERN	OH	44644	
758	E.O.G. INTEREST	ROLAND WILLIAMS		***	***	***	03-0002250.000	BROWN	CARROLL	***	***	***	***	39297 HEATHERBROOK DRIVE	FARMINGTON HILLS	MI	48331	
758	E.O.G. INTEREST	ROLAND WILLIAMS		***	***	***	03-0002250.000	BROWN	CARROLL	***	***	***	***	1051 LINEN ROAD NW	MINERVA	OH	44657	
758	E.O.G. INTEREST	SANDRA SABRACH	Y	***	***	***	03-0002250.000	BROWN	CARROLL	***	***	***	***	7087 HILL DRIVE NW	MALVERN	OH	44644	
758	E.O.G. INTEREST	DOLGULAS BLACKLEDGE		***	***	***	03-0002250.000	BROWN	CARROLL	***	***	***	***	821 W MILTON STREET	ALLIANCE	OH	44644	
758	E.O.G. INTEREST	KAREN BLACKLEDGE		***	***	***	03-0002250.000	BROWN	CARROLL	***	***	***	***	1051 LINEN ROAD NW	MINERVA	OH	44657	
758	E.O.G. INTEREST	THE HEIRS OF THE ESTATE OF DONALD WILLIAMS		***	***	***	03-0002250.000	BROWN	CARROLL	***	***	***	***	2091 FEDERAL AVENUE #2	ALLIANCE	OH	44601	
759	E.O.G. INTEREST	PNC BANK, TRUSTEE OF THE CRAIG A WADSWORTH REVOCABLE TRUST DATED 12/20/2006, AS AMENDED ATTN: RYAN KETTERING		0.500000	2.51640	0.16245%	03-0002628.002	BROWN	CARROLL	0.16245%	0.07367%	0.08878%	0.00000%	213 MARKET AVENUE NORTH	CANTON	OH	44702	
759	E.O.G. INTEREST	CHRISTOPHER JOHN GRUBB AND YVETTE MARIE BEHOIM GRUBB, A MARRIED COUPLE, FOR THEIR JOINT LIVES REMAINDER TO THE SURVIVOR OF THEM	Y	***	***	***	03-0002628.002	BROWN	CARROLL	***	***	***	***	4148 LACE ROAD NW	MALVERN	OH	44644	
759	E.O.G. INTEREST	CINDY JO CLARK		***	***	***	03-0002628.002	BROWN	CARROLL	***	***	***	***	4213 LACE ROAD NW	MALVERN	OH	44644	
759	E.O.G. INTEREST	RICHARD SMITH		***	***	***	03-0002628.002	BROWN	CARROLL	***	***	***	***	4140 LACE ROAD NW	MALVERN	OH	44644	
759	E.O.G. INTEREST	REGINA SMITH		***	***	***	03-0002628.002	BROWN	CARROLL	***	***	***	***	4140 LACE ROAD NW	MALVERN	OH	44644	
*759	E.O.G. INTEREST	THE HEIRS OF THE ESTATE OF DOLORES DECKMAN, DECEASED C/O JOEL S DECKMAN		0.500000	2.51640	0.16245%	03-0002628.002	BROWN	CARROLL	0.16245%	0.07367%	0.08878%	0.00000%	423 WINCANTON PL	VENICE	FL	32923	CONFORMING TO NON-CONFORMING

ALL MINERAL OWNERS IN THE PROPOSED NAVY CRRR ALIANT

EXHIBIT "A"

TRACT NUMBER	LEASE ID NUMBER (optional)	MINERAL OWNER	LEASED Y/N	DECIMAL INTEREST IN TRACT	SURFACE ACRES IN UNIT	TRACT PARTICIPATION IN UNIT	TAX MAP PARCEL ID	TOWNSHIP	COUNTY	CONSENTING WORKING INTEREST PERCENTAGE	APPLICANT WORKING INTEREST PERCENTAGE	EAP/OHO, LLC WORKING INTEREST PERCENTAGE	NON-CONSENTING WORKING INTEREST (see Special Stipulation for Holdover)	ADDRESS	CITY	STATE	ZIP	Supplement 12/21/2023
739	CONSENTING WORKING INTEREST	CHRISTOPHER JOHN GERBER AND YVETTE MARIE BERNH GERBER, AS REMAINDER LEFT FOR THEIR JOINT LIVES REMAINDER TO THE SURVIVOR OF THEM		***	***	***	03-40002638.002	BROWN	CARROLL	***	***	***	***	4181 LACE ROAD NW	MALVERN	OH	44644	
739	CONSENTING WORKING INTEREST	JUDY JO CLARK	Y	***	***	***	03-40002638.002	BROWN	CARROLL	***	***	***	***	4213 LACE ROAD NW	MALVERN	OH	44644	
739	CONSENTING WORKING INTEREST	RICHARD SMITH		***	***	***	03-40002638.002	BROWN	CARROLL	***	***	***	***	4140 LACE ROAD NW	MALVERN	OH	44644	
739	CONSENTING WORKING INTEREST	REGINA SMITH		***	***	***	03-40002638.002	BROWN	CARROLL	***	***	***	***	4140 LACE ROAD NW	MALVERN	OH	44644	
740	EOG	ANDREW T. JOHNSON AND CAROL L. JOHNSON, HUSBAND AND WIFE FOR THEIR JOINT LIVES, REMAINDER TO THE SURVIVOR OF THEM	Y	1.000000	0.02560	0.00165%	03-40001545.000	BROWN	CARROLL	0.00165%	0.00165%	0.00000%	0.00000%	11 UTE TRAIL	MALVERN	OH	44644	UNLEASED TO LEASED
741	UNLEASED MINERAL INTEREST	MATTHEW V. GORRHOLTZER AND PUA R. GORRHOLTZER, FOR THEIR JOINT LIVES, REMAINDER TO THE SURVIVOR OF THEM	N	1.000000	0.31220	0.02015%	03-40001265.000	BROWN	CARROLL	0.00000%	0.00000%	0.00000%	0.00000%	1073 BELLEFLOWER ROAD NW	MINEVA	OH	44657-9712	
742	CONSENTING WORKING INTEREST	JOSEPH A M ENGLE AND KIMBERLY S ENGLE, FOR THEIR JOINT LIVES, REMAINDER TO THE SURVIVOR OF THEM	Y	1.000000	15.97690	1.03143%	03-40001264.009	BROWN	CARROLL	1.03143%	0.46776%	0.56566%	0.00000%	5287 AV ALON ROAD NW	MALVERN	OH	44644	
743	EOG INTEREST	JOHN M JONES AND PALON M JONES, FOR THEIR JOINT LIVES, REMAINDER TO THE SURVIVOR OF THEM	Y	1.000000	15.68470	1.01256%	03-40001264.003	BROWN	CARROLL	1.01256%	0.45921%	0.55535%	0.00000%	5225 AV ALON ROAD NW	MALVERN	OH	44644	
744	CONSENTING WORKING INTEREST	JOHN M JONES AND PALON M JONES, FOR THEIR JOINT LIVES, REMAINDER TO THE SURVIVOR OF THEM	Y	1.000000	5.09370	0.32384%	03-40001264.002	BROWN	CARROLL	0.32384%	0.14913%	0.17971%	0.00000%	5225 AV ALON ROAD NW	MALVERN	OH	44644	
745	CONSENTING WORKING INTEREST	JOHN M JONES AND PALON M JONES, FOR THEIR JOINT LIVES, REMAINDER TO THE SURVIVOR OF THEM	Y	1.000000	8.66020	0.55908%	03-40001264.004	BROWN	CARROLL	0.55908%	0.25355%	0.30555%	0.00000%	5225 AV ALON ROAD NW	MALVERN	OH	44644	
746	CONSENTING WORKING INTEREST	RICHARD K SMITH AND CAROL J SMITH, FOR THEIR JOINT LIVES, REMAINDER TO THE SURVIVOR OF THEM	Y	1.000000	3.34950	0.21623%	03-40001264.010	BROWN	CARROLL	0.21623%	0.09806%	0.11817%	0.00000%	5206 AV ALON ROAD NW	MALVERN	OH	44644	
747	EOG INTEREST	RICHARD K SMITH AND CAROL J SMITH, FOR THEIR JOINT LIVES, REMAINDER TO THE SURVIVOR OF THEM	Y	1.000000	3.34230	0.21577%	03-40001264.005	BROWN	CARROLL	0.21577%	0.09785%	0.11792%	0.00000%	5206 AV ALON ROAD NW	MALVERN	OH	44644	
748	CONSENTING WORKING INTEREST	PAUL L COFTA	Y	0.500000	17.38660	1.12343%	03-40000626.000	BROWN	CARROLL	1.12343%	0.60693%	0.51590%	0.00000%	8010 MONTELEO ROAD	INDEPENDENCE	OH	44131	NON-CONFORMING TO CONFORMING
748	CONSENTING WORKING INTEREST	GATEWAY ROYALTY II LLC ATTN: DAVID L LOZHER		***	***	***	03-40000626.000	BROWN	CARROLL	***	***	***	***	PO BOX 657	CARROLLTON	OH	44615	NON-CONFORMING TO CONFORMING
748	CONSENTING WORKING INTEREST	MARY ANN T COFTA	Y	0.500000	17.38660	1.12343%	03-40000626.000	BROWN	CARROLL	1.12343%	0.60693%	0.51590%	0.00000%	8010 MONTELEO ROAD	INDEPENDENCE	OH	44131	NON-CONFORMING TO CONFORMING
748	CONSENTING WORKING INTEREST	GATEWAY ROYALTY II LLC ATTN: DAVID L LOZHER		***	***	***	03-40000626.000	BROWN	CARROLL	***	***	***	***	PO BOX 657	CARROLLTON	OH	44615	NON-CONFORMING TO CONFORMING
749	CONSENTING WORKING INTEREST	CHASE F DEWITT AND BROOKE E DEWITT, FOR THEIR JOINT LIVES, REMAINDER TO THE SURVIVOR OF THEM	Y	1.000000	2.52020	0.16270%	03-40000626.003	BROWN	CARROLL	0.16270%	0.07379%	0.08891%	0.00000%	4480 LANDER ROAD NW	MALVERN	OH	44644	
749	CONSENTING WORKING INTEREST	GATEWAY ROYALTY II LLC ATTN: DAVID L LOZHER		***	***	***	03-40000626.003	BROWN	CARROLL	***	***	***	***	PO BOX 657	CARROLLTON	OH	44615	
750	CONSENTING WORKING INTEREST	PAUL L COFTA	Y	0.500000	11.70205	0.75545%	03-40000628.001	BROWN	CARROLL	0.50659%	0.21963%	0.34696%	0.18886%	8010 MONTELEO ROAD	INDEPENDENCE	OH	44131	NON-CONFORMING TO CONFORMING
750	CONSENTING WORKING INTEREST	GATEWAY ROYALTY II LLC ATTN: DAVID L LOZHER		***	***	***	03-40000628.001	BROWN	CARROLL	***	***	***	***	PO BOX 657	CARROLLTON	OH	44615	NON-CONFORMING TO CONFORMING
750	CONSENTING WORKING INTEREST	MARY ANN T COFTA	Y	0.500000	11.70205	0.75545%	03-40000628.001	BROWN	CARROLL	0.50659%	0.21963%	0.34696%	0.18886%	8010 MONTELEO ROAD	INDEPENDENCE	OH	44131	NON-CONFORMING TO CONFORMING

EXHIBIT "A"
ALL MINERAL OWNERS IN THE PROPOSED NAVY CRRR ALI NT

TRACT NUMBER	LEASE ID NUMBER (optional)	MINERAL OWNER	LEASED Y/N	DECIMAL INTEREST IN TRACT	SURFACE ACRES IN UNIT	TRACT PARTICIPATION IN UNIT	TAX MAP PARCEL ID	TOWNSHIP	COUNTY	CONSENTING WORKING INTEREST PERCENTAGE	APPLICANT WORKING INTEREST PERCENTAGE	EAP-010, LLC WORKING INTEREST PERCENTAGE	NON-CONSENTING WORKING INTEREST (see Special Stipulation for Holdover)	ADDRESS	CITY	STATE	ZIP	Supplement 12/21/2023
750	EOG NON-CONSENTING WORKING INTEREST	GATEWAY ROYALTY II LLC ATTN: DAVID L LOZHER		***	***	***	03-4000028.001	BROWN	CARROLL	***	***	***	***	PO BOX 637	CARROLLTON	OH	44615	NON-CONFORMING TO CONFORMING
*751	EOG CONSENTING WORKING INTEREST	MICHAEL GEORGE CAMPBELL, TRUSTEE OF THE MICHAEL GEORGE CAMPBELL REVOCABLE TRUST, DATED JULY 7, 1994	Y	0.500000	2.80770	0.18081%	03-4000028.003	BROWN	CARROLL	0.18081%	0.08200%	0.099881%	0.000000%	4000 LANDER ROAD NW	MALVERN	OH	44644	NON-CONFORMING TO CONFORMING
				***	***	***	03-4000028.003	BROWN	CARROLL	***	***	***	***	***	PO BOX 637	CARROLLTON	OH	44615
*751	EOG CONSENTING WORKING INTEREST	GATEWAY ROYALTY II LLC ATTN: DAVID L LOZHER	Y	0.500000	2.80770	0.18081%	03-4000028.003	BROWN	CARROLL	0.18081%	0.08200%	0.099881%	0.000000%	4000 LANDER ROAD NW	MALVERN	OH	44644	NON-CONFORMING TO CONFORMING
				***	***	***	03-4000028.003	BROWN	CARROLL	***	***	***	***	***	PO BOX 637	CARROLLTON	OH	44615
*751	EOG CONSENTING WORKING INTEREST	GATEWAY ROYALTY II LLC ATTN: DAVID L LOZHER		***	***	***	03-4000028.003	BROWN	CARROLL	***	***	***	***	PO BOX 637	CARROLLTON	OH	44615	
*752	EOG CONSENTING WORKING INTEREST	JOANN CLARK, SOLE TRUSTEE, OR HER SUCCESSORS IN TRUST UNDER THE JOANN CLARK LIVING TRUST, DATED SEPTEMBER 2, 2016	Y	1.000000	5.80350	0.37481%	03-4000028.004	BROWN	CARROLL	0.28111%	0.10897%	0.17214%	0.09370%	3346 LANDER ROAD NW	MALVERN	OH	44644	
				***	***	***	03-4000028.004	BROWN	CARROLL	***	***	***	***	***	PO BOX 637	CARROLLTON	OH	44615
*752	EOG CONSENTING WORKING INTEREST	GATEWAY ROYALTY II LLC ATTN: DAVID L LOZHER		***	***	***	03-4000028.004	BROWN	CARROLL	***	***	***	***	PO BOX 637	CARROLLTON	OH	44615	
*753	EOG CONSENTING WORKING INTEREST	CHRISTOPHER W. LOCKE AND JEANNE L. LOCKE, FOR THEIR JOINT LIVES, THE REMAINDER TO THE SURVIVOR OF THEM	Y	1.000000	5.29670	0.34194%	03-4000028.002	BROWN	CARROLL	0.25640%	0.09941%	0.15704%	0.08549%	3344 LANDER ROAD NW	MALVERN	OH	44644	
				***	***	***	03-4000028.002	BROWN	CARROLL	***	***	***	***	***	PO BOX 637	CARROLLTON	OH	44615
*753	EOG CONSENTING WORKING INTEREST	GATEWAY ROYALTY II LLC ATTN: DAVID L LOZHER		***	***	***	03-4000028.002	BROWN	CARROLL	***	***	***	***	PO BOX 637	CARROLLTON	OH	44615	
*754	EOG CONSENTING WORKING INTEREST	DENNIS R MARSH AND BEVERLY K MARSH, FOR THEIR JOINT LIVES, REMAINDER TO THE SURVIVOR OF THEM	Y	1.000000	11.00790	0.71603%	03-4000177.000	BROWN	CARROLL	0.35298%	0.20660%	0.23257%	0.17766%	3340 LANDER ROAD NW	MALVERN	OH	44644	
				***	***	***	03-4000177.000	BROWN	CARROLL	***	***	***	***	***	PO BOX 637	CARROLLTON	OH	44615
*754	EOG CONSENTING WORKING INTEREST	GATEWAY ROYALTY II LLC ATTN: DAVID L LOZHER		***	***	***	03-4000177.000	BROWN	CARROLL	***	***	***	***	PO BOX 637	CARROLLTON	OH	44615	
*755	EOG CONSENTING WORKING INTEREST	BRUCE A WILSON AND LAURIE WILSON, HUSBAND AND WIFE, FOR THEIR JOINT LIVES, REMAINDER TO THE SURVIVOR OF THEM	Y	1.000000	0.62650	0.04045%	03-40003176.000	BROWN	CARROLL	0.03033%	0.01176%	0.01838%	0.01011%	328 LANDER ROAD NW	MALVERN	OH	44644	
				***	***	***	03-40003176.000	BROWN	CARROLL	***	***	***	***	***	PO BOX 637	CARROLLTON	OH	44615
756	EOG CONSENTING WORKING INTEREST	JENNIFER M STONEMAN, A SINGLE WOMAN	Y	1.000000	0.80380	0.05189%	03-40003163.003	BROWN	CARROLL	0.03892%	0.01509%	0.02383%	0.01297%	3186 LANDER ROAD NW	MALVERN	OH	44644	NON-CONFORMING TO CONFORMING
757	CONSENTING WORKING INTEREST	JENNIFER M STONEMAN, A SINGLE WOMAN	Y	1.000000	4.11610	0.2672%	03-40003163.000	BROWN	CARROLL	0.19929%	0.07725%	0.12204%	0.00643%	3186 LANDER ROAD NW	MALVERN	OH	44644	NON-CONFORMING TO CONFORMING
				***	***	***	03-40003163.000	BROWN	CARROLL	***	***	***	***	***	PO BOX 637	CARROLLTON	OH	44615
758	EOG CONSENTING WORKING INTEREST	SALLIE JONES	Y	1.000000	6.61420	0.42709%	03-40003163.004	BROWN	CARROLL	0.33022%	0.12444%	0.19611%	0.10675%	2641 POSSUM HOLLOW ROAD SE NEW PHILADELPHIA		OH	44663-7781	NON-CONFORMING TO CONFORMING

EXHIBIT "A"
ALL MINERAL OWNERS IN THE PROPOSED NAVY CURR A UNIT

TRACT NUMBER	LEASE ID NUMBER (optional)	MINERAL OWNER	LEASED Y/N	DECIMAL INTEREST IN TRACT	SURFACE ACRES IN UNIT	TRACT PARTICIPATION IN UNIT	TAX MAP PARCEL ID	TOWNSHIP	COUNTY	CONSENTING WORKING INTEREST PERCENTAGE	APPLICANT WORKING INTEREST PERCENTAGE	EAP-OHIO, LLC WORKING INTEREST PERCENTAGE	NON-CONSENTING WORKING INTEREST (see Special Stipulation for Holdover)	ADDRESS	CITY	STATE	ZIP	Supplement 12/21/2023
758	EOG INTEREST IN EOG WORKING INTEREST	GATEWAY ROYALTY II LLC ATTN: DAVID L LOZHER		***	***	***	03-4000163.004	BROWN	CARROLL	***	***	***	***	PO BOX 637	CARROLLTON	OH	44615	NON-CONFORMING TO CONFORMING
*759	EOG INTEREST IN EOG WORKING INTEREST	JOSEPH C RUSSELL AND VICKI L RUSSELL FOR THEIR JOINT LIVES, REMAINDER TO THE SURVIVOR OF THEM	Y	1.000000	0.33840	0.02469%	03-4000163.002	BROWN	CARROLL	0.01852%	0.00718%	0.01134%	0.00617%	3166 LANDER ROAD NW	MALVERN	OH	44644	
*759	EOG INTEREST IN EOG WORKING INTEREST	GATEWAY ROYALTY II LLC ATTN: DAVID L LOZHER		***	***	***	03-4000163.002	BROWN	CARROLL	***	***	***	***	PO BOX 637	CARROLLTON	OH	44615	
760	EOG INTEREST IN EOG WORKING INTEREST	MARY KAY WICKERSHAM	Y	1.000000	0.07450	0.0081%	03-400029094.001	BROWN	CARROLL	0.00361%	0.00140%	0.00221%	0.00120%	425 E MOHAWK DRIVE	MALVERN	OH	44644	
*761	EOG INTEREST IN EOG WORKING INTEREST	JOANN CLARK SOLE TRUSTEE OR HER SUCCESSORS IN TRUST, UNDER THE JOANN CLARK LIVING TRUST, DATED SEPTEMBER 2, 2016	Y	1.000000	3.44350	0.22220%	03-400002638.000	BROWN	CARROLL	0.22220%	0.10082%	0.12149%	0.00000%	3246 LANDER ROAD NW	MALVERN	OH	44644	
*761	EOG INTEREST IN EOG WORKING INTEREST	GATEWAY ROYALTY II LLC ATTN: DAVID L LOZHER		***	***	***	03-400002638.000	BROWN	CARROLL	***	***	***	***	PO BOX 637	CARROLLTON	OH	44615	
762	EOG INTEREST IN EOG WORKING INTEREST	LISA ANN AGELOPOULOS	Y	1.000000	4.38710	0.28322%	03-40001264.001	BROWN	CARROLL	0.28322%	0.15315%	0.13007%	0.00000%	5207 AVAALON ROAD NW	MALVERN	OH	44644	
763	EOG INTEREST IN EOG WORKING INTEREST	BRIAN L WAGNER, TRUSTEE OF THE BRIAN L WAGNER TRUST DATED JANUARY 27, 2014	Y	1.000000	17.80410	1.14939%	03-40001264.007	BROWN	CARROLL	1.14939%	0.52126%	0.62813%	0.00000%	452 W MOHAWK DRIVE	MALVERN	OH	44644	
764	EOG INTEREST IN EOG WORKING INTEREST	LISA ANN AGELOPOULOS	Y	1.000000	5.10650	0.32366%	03-40001264.000	BROWN	CARROLL	0.32366%	0.17382%	0.15140%	0.00000%	5207 AVAALON ROAD NW	MALVERN	OH	44644	
765	EOG INTEREST IN EOG WORKING INTEREST	BRIAN L WAGNER, TRUSTEE OF THE BRIAN L WAGNER TRUST DATED JANUARY 27, 2014	Y	1.000000	4.33210	0.27967%	03-40001264.008	BROWN	CARROLL	0.27967%	0.12483%	0.15284%	0.00000%	452 W MOHAWK DRIVE	MALVERN	OH	44644	
*766	EOG INTEREST IN EOG WORKING INTEREST	BRIAN L WAGNER, TRUSTEE OF THE BRIAN L WAGNER TRUST, DATED 11/17/2022	Y	1.000000	2.47380	0.15983%	03-400002638.002	BROWN	CARROLL	0.15983%	0.08643%	0.07341%	0.00000%	PO BOX 563	MALVERN	OH	44644	
*766	EOG INTEREST IN EOG WORKING INTEREST	GATEWAY ROYALTY II LLC ATTN: DAVID L LOZHER		***	***	***	03-400002638.002	BROWN	CARROLL	***	***	***	***	PO BOX 637	CARROLLTON	OH	44615	
*767	EOG INTEREST IN EOG WORKING INTEREST	RICHARD L KOHLER	Y	1.000000	0.04290	0.00277%	03-400002638.001	BROWN	CARROLL	0.00277%	0.00150%	0.00127%	0.00000%	5164 AVAALON ROAD NW	CARROLLTON	OH	44615	
*767	EOG INTEREST IN EOG WORKING INTEREST	GATEWAY ROYALTY II LLC ATTN: DAVID L LOZHER		***	***	***	03-400002638.001	BROWN	CARROLL	***	***	***	***	PO BOX 637	CARROLLTON	OH	44615	
768	EOG INTEREST IN EOG WORKING INTEREST	KENNETH W PASLUK AND N CHRISTINE PASLUK, AND TO THE SURVIVOR OF THEM	Y	1.000000	4.35430	0.28110%	03-40001264.006	BROWN	CARROLL	0.28110%	0.12748%	0.15362%	0.00000%	5167 AVAALON ROAD NW	CARROLLTON	OH	44615	
769	EOG INTEREST IN EOG WORKING INTEREST	DOROTHY E BOYLE	Y	1.000000	1.94890	0.12382%	03-4000077.001	BROWN	CARROLL	0.12382%	0.06803%	0.05778%	0.00000%	4160 ARROW ROAD NW	CARROLLTON	OH	44615	
				TOTAL NET LEASED ACRES:		1,379.44201			89.05316%									
				TOTAL UNIT ACRES:		1,549.00960			89.05316%		52.26835%		36.78480%		1.50979%			

* Indicates a mineral owner with an oil and gas lease with a non-conforming pooling/unitization provision
 **REMANINDERMAN - Under Ohio law, an oil and gas lease must be granted by the life tenant and remainderman. The life tenant has the present interest and the minerals are attributed accordingly herein. At the termination of the life tenancy, the remainderman's interest vests.
 ***NON-PARTICIPATING ROYALTY INTEREST OWNER
 ****SUBJECT TO NON-PARTICIPATION ROYALTY INTEREST (NPRI)

END OF EXHIBIT "A"

EXHIBIT "A" - NON-CONSENTING

ALL NON-CONSENTING WORKING INTEREST OWNERS INT THE PROPOSED NAVY CBR18 A UNIT

TRACT NUMBER	NON-CONSENTING WORKING INTEREST OWNER	WORKING INTEREST PERCENTAGE	TAX MAP PARCEL ID	TOWNSHIP	COUNTY	MINERAL OWNER (LESSOR)
*66	MILLER GROUP INVESTMENTS, LLC ATTN: GEORGE MILLER	100.00%	03-0000784.001	BROWN	CARROLL	GEIGER FARMS, INC. ATTN: VICKIE L GEIGER
*99	MILLER GROUP INVESTMENTS, LLC ATTN: GEORGE MILLER	100.00%	07-0060013.000	BROWN	CARROLL	MALVERN METHODIST CHURCH, INC. ATTN: YEYETTE REID
*100	MILLER GROUP INVESTMENTS, LLC ATTN: GEORGE MILLER	100.00%	07-0060014.000	BROWN	CARROLL	MALVERN METHODIST CHURCH, INC. ATTN: YEYETTE REID
*329	MILLER GROUP INVESTMENTS, LLC ATTN: GEORGE MILLER	100.00%	07-0000740.000	BROWN	CARROLL	RANDY BENEDICT
*580	MICHAEL SHOLTIS	1.79%	03-0000494.000	BROWN	CARROLL	JOHN CUNNINGHAM
*580	THE HEIRS OF THE ESTATES OF JOE DISPINA AND VERA DISPINA, DECEASED	1.79%	03-0000494.000	BROWN	CARROLL	JOHN CUNNINGHAM
*580	THE HEIRS OF THE ESTATE OF H.E. REAMS, DECEASED	1.79%	03-0000494.000	BROWN	CARROLL	JOHN CUNNINGHAM
*580	THE ESTATE OF PAUL PLATT, DECEASED 8/19/1987	1.79%	03-0000494.000	BROWN	CARROLL	JOHN CUNNINGHAM
*580	EUGENE TARESHAWTY	1.79%	03-0000494.000	BROWN	CARROLL	JOHN CUNNINGHAM
*580	THE ESTATE OF ELESIO TARESHAWTY C/O MARK TARESHAWTY	1.79%	03-0000494.000	BROWN	CARROLL	JOHN CUNNINGHAM
*580	GEORGE WASIC	3.57%	03-0000494.000	BROWN	CARROLL	JOHN CUNNINGHAM
*580	CGAS APPALACHIA, LLC ATTN: JUSTIN CALDWELL	1.79%	03-0000494.000	BROWN	CARROLL	JOHN CUNNINGHAM
*750	BURJ ENERGY, LLC ATTN: LACY ADAMS	25.00%	03-0000628.001	BROWN	CARROLL	PAUL L COFTA
*750	BURJ ENERGY, LLC ATTN: LACY ADAMS	25.00%	03-0000628.001	BROWN	CARROLL	MARY ANN T COFTA
*752	BURJ ENERGY, LLC ATTN: LACY ADAMS	25.00%	03-0000628.004	BROWN	CARROLL	JOANN CLARK, SOLE TRUSTEE, OR HER SUCCESSORS IN TRUST UNDER THE JOANN CLARK LIVING TRUST, DATED SEPTEMBER 2, 2016, AND ANY AMENDMENTS THERETO
*753	BURJ ENERGY, LLC ATTN: LACY ADAMS	25.00%	03-0000628.002	BROWN	CARROLL	CHRISTOPHER W LOCKE AND JEANNE L LOCKE, FOR THEIR JOINT LIVES, THE REMAINDER TO THE SURVIVOR OF THEM

EXHIBIT "A" - NON-CONSENTING

ALL NON-CONSENTING WORKING INTEREST OWNERS INT THE PROPOSED NAVY CBR18 A UNIT

TRACT NUMBER	NON-CONSENTING WORKING INTEREST OWNER	WORKING INTEREST PERCENTAGE	TAX MAP PARCEL ID	TOWNSHIP	COUNTY	MINERAL OWNER (LESSOR)
*754	BURJ ENERGY, LLC ATTN: LACY ADAMS	25.00%	03-0003177.000	BROWN	CARROLL	DENNIS R MARSH AND BEVERLY K MARSH, FOR THEIR JOINT LIVES, REMAINDER TO THE SURVIVOR OF THEM
*755	BURJ ENERGY, LLC ATTN: LACY ADAMS	25.00%	03-0003176.000	BROWN	CARROLL	BRUCE A WILSON AND LAURIE WILSON, HUSBAND AND WIFE, FOR THEIR JOINT LIVES, REMAINDER TO THE SURVIVOR OF THEM
*756	BURJ ENERGY, LLC ATTN: LACY ADAMS	25.00%	03-0003163.003	BROWN	CARROLL	JENNIFER M STONEMAN
*757	BURJ ENERGY, LLC ATTN: LACY ADAMS	25.00%	03-0003163.000	BROWN	CARROLL	JENNIFER M STONEMAN
*758	BURJ ENERGY, LLC ATTN: LACY ADAMS	25.00%	03-0003163.004	BROWN	CARROLL	KERMIT D MYERS
*759	BURJ ENERGY, LLC ATTN: LACY ADAMS	25.00%	03-0003163.002	BROWN	CARROLL	JOSEPH C RUSS AND VICKI L RUSS, FOR THEIR JOINT LIVES, REMAINDER TO THE SURVIVOR OF THEM
*760	BURJ ENERGY, LLC ATTN: LACY ADAMS	25.00%	03-0002904.001	BROWN	CARROLL	MARY KAY WICKERSHAM

TOTAL NON-CONSENTING WORKING INTEREST:	1,509.79%
TOTAL NON-CONSENTING ACRES:	23,386.79
TOTAL UNIT ACRES:	1,549,009.60

END OF EXHIBIT "A" - Non-Consenting

Navy CBR18 A Unit Chiefs Order Exhibit A1

EXHIBIT "A" - NON-CONSENTING

ALL NON-CONSENTING WORKING INTEREST OWNERS INT THE PROPOSED NAVY CBR18 A UNIT

TRACT NUMBER	NON-CONSENTING WORKING INTEREST OWNER	WORKING INTEREST PERCENTAGE	TAX MAP PARCEL ID	TOWNSHIP	COUNTY	MINERAL OWNER (LESSOR)
*66	MILLER GROUP INVESTMENTS, LLC ATTN: GEORGE MILLER	100.00%	03-0000784.001	BROWN	CARROLL	GEIGER FARMS, INC. ATTN: VICKIE L GEIGER
*99	MILLER GROUP INVESTMENTS, LLC ATTN: GEORGE MILLER	100.00%	07-0060013.000	BROWN	CARROLL	MALVERN METHODIST CHURCH, INC. ATTN: YEYETTE REID
*100	MILLER GROUP INVESTMENTS, LLC ATTN: GEORGE MILLER	100.00%	07-0060014.000	BROWN	CARROLL	MALVERN METHODIST CHURCH, INC. ATTN: YEYETTE REID
*329	MILLER GROUP INVESTMENTS, LLC ATTN: GEORGE MILLER	100.00%	07-0000740.000	BROWN	CARROLL	RANDY BENEDICT
*580	MICHAEL SHOLTIS	1.79%	03-0000494.000	BROWN	CARROLL	JOHN CUNNINGHAM
*580	JOE DISPINA AND VERA DISPINA	1.79%	03-0000494.000	BROWN	CARROLL	JOHN CUNNINGHAM
*580	H.E. REAMS	1.79%	03-0000494.000	BROWN	CARROLL	JOHN CUNNINGHAM
*580	THE ESTATE OF PAUL PLATT, DECEASED 8/19/1987	1.79%	03-0000494.000	BROWN	CARROLL	JOHN CUNNINGHAM
*580	EUGENE TARESHAWTY	1.79%	03-0000494.000	BROWN	CARROLL	JOHN CUNNINGHAM
*580	THE ESTATE OF ELESIO TARESHAWTY C/O MARK TARESHAWTY	1.79%	03-0000494.000	BROWN	CARROLL	JOHN CUNNINGHAM
*580	GEORGE WASIC	3.57%	03-0000494.000	BROWN	CARROLL	JOHN CUNNINGHAM
*580	CGAS APPALACHIA, LLC ATTN: JUSTIN CALDWELL	1.79%	03-0000494.000	BROWN	CARROLL	JOHN CUNNINGHAM
*750	BURJ ENERGY, LLC ATTN: LACY ADAMS	25.00%	03-0000628.001	BROWN	CARROLL	PAUL L COFTA
*750	BURJ ENERGY, LLC ATTN: LACY ADAMS	25.00%	03-0000628.001	BROWN	CARROLL	MARY ANN T COFTA
*752	BURJ ENERGY, LLC ATTN: LACY ADAMS	25.00%	03-0000628.004	BROWN	CARROLL	JOANN CLARK, SOLE TRUSTEE, OR HER SUCCESSORS IN TRUST UNDER THE JOANN CLARK LIVING TRUST, DATED SEPTEMBER 2, 2016, AND ANY AMENDMENTS THERETO
*753	BURJ ENERGY, LLC ATTN: LACY ADAMS	25.00%	03-0000628.002	BROWN	CARROLL	CHRISTOPHER W LOCKE AND JEANNE L LOCKE, FOR THEIR JOINT LIVES, THE REMAINDER TO THE SURVIVOR OF THEM
*754	BURJ ENERGY, LLC ATTN: LACY ADAMS	25.00%	03-0003177.000	BROWN	CARROLL	DENNIS R MARSH AND BEVERLY K MARSH, FOR THEIR JOINT LIVES, REMAINDER TO THE SURVIVOR OF THEM

EXHIBIT "A" - NON-CONSENTING

ALL NON-CONSENTING WORKING INTEREST OWNERS INT THE PROPOSED NAVY CBR18 A UNIT

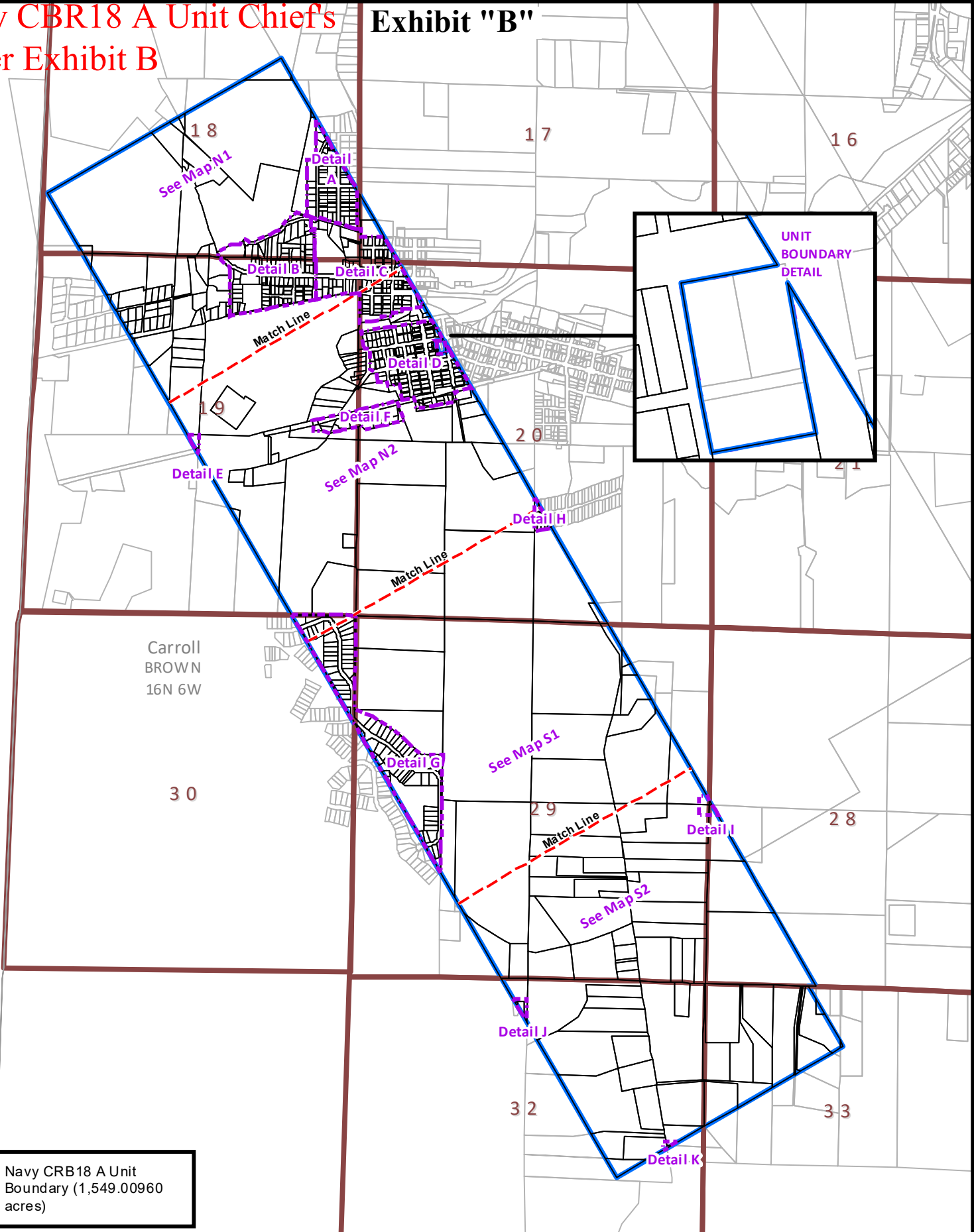
TRACT NUMBER	NON-CONSENTING WORKING INTEREST OWNER	WORKING INTEREST PERCENTAGE	TAX MAP PARCEL ID	TOWNSHIP	COUNTY	MINERAL OWNER (LESSOR)
*755	BURJ ENERGY, LLC ATTN: LACY ADAMS	25.00%	03-0003176.000	BROWN	CARROLL	BRUCE A WILSON AND LAURIE WILSON, HUSBAND AND WIFE, FOR THEIR JOINT LIVES, REMAINDER TO THE SURVIVOR OF THEM
*756	BURJ ENERGY, LLC ATTN: LACY ADAMS	25.00%	03-0003163.003	BROWN	CARROLL	JENNIFER M STONEMAN
*757	BURJ ENERGY, LLC ATTN: LACY ADAMS	25.00%	03-0003163.000	BROWN	CARROLL	JENNIFER M STONEMAN
*758	BURJ ENERGY, LLC ATTN: LACY ADAMS	25.00%	03-0003163.004	BROWN	CARROLL	KERMIT D MYERS
*759	BURJ ENERGY, LLC ATTN: LACY ADAMS	25.00%	03-0003163.002	BROWN	CARROLL	JOSEPH C RUSS AND VICKI L RUSS, FOR THEIR JOINT LIVES, REMAINDER TO THE SURVIVOR OF THEM
*760	BURJ ENERGY, LLC ATTN: LACY ADAMS	25.00%	03-0002904.001	BROWN	CARROLL	MARY KAY WICKERSHAM


TOTAL NON-CONSENTING WORKING INTEREST:	1.50979%
TOTAL NON-CONSENTING ACRES:	23.38679
TOTAL UNIT ACRES:	1,549.00960

END OF EXHIBIT "A" - Non-Consenting

Navy CBR18 A Unit Chief's Order Exhibit B

Exhibit "B"




 Navy CRB18 A Unit Boundary (1,549.00960 acres)

1,549.00960 Gross Unit Acres



Navy CBR18 A
Brown Township
Carroll Co., OH



Overview Map

Projection: NAD 1927 UTM Zone 17N Transverse Mercator

Date: 11/8/2023

TRACT NO	PARCEL NUMBER	UNIT ACREAGE	MAP #		TRACT NO	PARCEL NUMBER	UNIT ACREAGE	MAP #		TRACT NO	PARCEL NUMBER	UNIT ACREAGE	MAP #
1	03-0000535.000	0.43730	1		71	07-0000050.000	0.09370	5		141	07-0000773.000	0.41440	6
2	03-0000134.006	57.51030	1,2		72	07-0000640.000	0.08950	5		142	07-0000770.000	0.49970	6
3	03-0000134.005	3.79300	1		73	07-0000549.000	0.08950	5		143	07-0000769.000	0.31970	6
4	03-0000134.003	0.46630	1		74	07-0000548.000	0.17910	5		144	03-0000373.000	0.20660	6
5	03-0000134.007	0.33290	1		75	07-0000641.000	0.13430	5		145	07-0000127.000	0.39780	6
6	03-0000309.000	0.22070	1		76	07-0000523.000	0.04480	5		146	07-0000774.000	0.15420	6
7	03-0000308.000	0.16950	1		77	07-0000051.000	0.14050	5		147	07-0000775.000	0.15660	6
8	03-0000310.000	2.91700	1		78	07-0000488.000	0.08640	5		148	03-0000370.000	0.07240	6
9	03-0002688.000	0.55070	1		79	07-0000062.000	0.08640	5		149	07-0000125.000	0.20660	6
10	03-0002198.000	2.09130	1		80	03-0060010.000	0.04960	5,7		150	07-0000124.000	0.20660	6
11	03-0003026.003	48.76550	1,5		81	07-0000759.005	0.30960	5		151	07-0000126.000	0.21020	6
12	03-0003095.000	2.64550	1		82	07-0000759.003	0.43650	5		152	07-0000001.001	0.17150	6,7
13	03-0003096.000	0.02060	1		83	07-0000060.000	0.13230	5		153	07-0060809.000	5.23930	1,2,6,7
14	03-0003026.002	0.08760	1		84	07-0000061.000	0.23420	5		154	07-0000343.000	1.12470	7
15	03-0001963.000	0.23740	5		85	07-0000524.000	0.17910	5		155	07-0000067.000	0.15350	7
16	07-0000539.000	0.02530	5		86	07-0000547.000	0.08950	5		156	07-0000069.000	0.16630	7
17	07-0000538.000	0.38140	5		87	07-0000526.000	0.08950	5		157	07-0000068.000	0.16560	7
18	07-0000537.000	0.34170	5		88	07-0000525.000	0.17910	5		158	07-0000001.000	0.16530	7
19	07-0000670.000	0.07360	5		89	07-0000534.000	0.17910	5		159	07-0000401.000	0.16530	7
20	07-0000671.000	0.09250	5		90	07-0000610.000	0.17910	5,7		160	07-0000617.000	0.13770	7
21	07-0000669.000	0.01080	5		91	07-0000609.000	0.17910	5,7		161	07-0000616.000	0.02750	7
22	07-0000742.000	0.03900	5		92	07-0000178.000	0.17930	5,7		162	07-0000615.000	0.16400	7
23	07-0000741.000	0.02150	5		93	07-0000043.000	0.20890	5,7		163	07-0000244.000	0.00490	7
24	07-0000309.000	0.12730	5		94	07-0000535.000	0.21120	5,7		164	07-0000071.000	0.05840	7
25	07-0000312.000	0.10820	5		95	07-0000387.000	0.23630	5,7		165	07-0000070.000	0.10970	7
26	07-0000311.000	0.24790	5		96	07-0000388.000	0.21770	5,7		166	07-0000017.000	0.00490	7
27	07-0000310.000	0.27870	5		97	07-0000481.000	0.20760	5,7		167	07-0000130.000	0.03820	7
28	07-0000318.000	0.03690	5		98	07-0000482.000	0.14010	5,7		168	07-0000129.000	0.16150	7
29	07-0000006.000	0.28100	5		99	07-0060013.000	1.49010	1,5,7		169	07-0000653.000	0.16530	7
30	07-0000359.000	0.25930	5		100	07-0060014.000	0.00410	7		170	07-0000355.000	0.16530	7
31	07-0060028.000	0.11370	5		101	07-0000381.000	0.09970	7		171	07-0000648.000	0.16530	7
32	07-0000759.001	1.03380	5		102	07-0000270.000	0.16530	7		172	07-0000128.000	0.16530	7
33	03-0003026.001	5.08940	1,5,6		103	07-0000593.000	0.16530	7		173	07-0000592.000	0.16530	7
34	07-0000759.002	0.25860	5		104	07-0000646.000	0.16460	7		174	07-0000189.000	0.16530	7
35	070007ROW	32.42150	1,2,5,6,7,8		105	07-0000645.000	0.16480	7		175	07-0000188.000	0.16530	7
36	07-0000565.000	0.25900	5		106	07-0090009.000	0.35500	7		176	07-0000101.000	0.16530	7
37	07-0000566.000	0.25910	5		107	07-0000091.000	0.07280	7		177	07-0000506.000	0.16530	7
38	07-0000567.000	0.08640	5		108	07-0000092.000	0.97380	7		178	07-0060018.000	0.77200	7
39	07-0000357.000	0.17280	5		109	07-0000447.000	1.01010	7		179	07-0000637.000	0.21840	7
40	07-0000650.000	0.28100	5		110	07-0000333.000	0.22390	7		180	07-0000203.000	0.50170	7
41	07-0000573.000	0.28100	5		111	07-0000044.000	0.33020	7		181	07-0000202.000	0.24390	7
42	07-0000204.000	0.28100	5		112	07-0000743.000	0.32270	6,7		182	07-0000542.000	0.23970	7
43	07-0000338.000	0.26860	5		113	07-0000744.000	0.05710	6		183	07-0060249.000	0.11930	7
44	07-0000337.000	0.13260	5		114	03-0003167.000	0.09300	6		184	07-0060249.001	0.11990	7
45	07-0000380.000	0.11140	5		115	07-0000750.000	0.02250	6		185	07-0000450.000	0.17490	6
46	07-0000379.000	0.14250	5		116	07-0000749.000	0.33200	6		186	07-0000431.000	0.17280	6
47	07-0000521.000	0.00560	5		117	07-0000805.000	0.03140	6		187	07-0000305.000	0.18570	6
48	07-0000099.000	0.08810	5		118	07-0000771.000	0.53360	6		188	07-0000452.000	0.26510	6
49	07-0000461.000	0.15800	5		119	07-0000787.000	0.57070	6		189	07-0000621.000	0.26480	6
50	07-0000414.000	0.17910	5		120	07-0000794.000	0.54710	6		190	07-0000622.000	0.26460	6
51	07-0000618.000	0.18730	5		121	07-0000795.000	0.39640	6		191	07-0000587.001	0.08010	6
52	07-0000011.000	0.17300	5		122	07-0000772.000	0.34180	6		192	07-0000587.000	0.20450	6
53	07-0060027.000	0.06460	5		123	03-0003026.000	27.70260	1,2,6		193	07-0000344.000	0.28500	6
54	07-0000759.000	0.30630	5		124	03-0000843.000	9.47630	1,2		194	07-0000623.000	0.28570	6
55	07-0000759.004	0.31300	5		125	03-0000843.001	0.53860	1		195	07-0000694.000	0.26680	6
56	07-0000008.000	0.17260	5		126	03-0000345.000	0.49340	1		196	07-0000695.000	0.01750	6
57	07-0000009.000	0.08640	5		127	07-0000799.000	1.51330	6		197	07-0000588.000	0.28120	6
58	07-0000010.000	0.08630	5		128	07-0000764.001	0.01680	6		198	07-0000402.000	0.29210	6
59	07-0000727.000	0.09370	5		129	07-0000799.001	0.03240	6		199	07-0000766.000	0.26810	6
60	07-0000728.000	0.09370	5		130	07-0000764.000	0.42960	6		200	07-0000768.000	0.25980	6
61	07-0000231.000	0.18730	5		131	07-0000802.000	0.44010	6		201	07-0000767.000	1.26070	6
62	07-0000628.000	0.17910	5		132	07-0000807.000	0.25830	6		202	07-0000777.000	1.78870	1,2,6
63	07-0000415.000	0.17910	5		133	07-0000801.000	0.29700	6		203	03-0000387.000	1.47360	1,2
64	07-0000378.000	0.17930	5		134	07-0000800.000	0.28820	6		204	03-0003021.000	1.96870	1,2
65	07-0000376.000	0.17910	5		135	07-0000804.000	0.35190	6		205	03-0003020.000	6.37550	1,2
66	03-0000784.001	0.93610	1,5,7		136	07-0000803.000	0.75080	6		206	03-0003020.001	4.47910	1,2
67	07-0000375.000	0.08950	5		137	07-0000795.001	0.24670	6		207	03-0002630.000	9.57380	1,2
68	07-0000629.000	0.08950	5		138	07-0000788.000	0.20720	6		208	03-0000536.000	0.32680	1
69	07-0000230.000	0.09370	5		139	07-0000796.000	0.20570	6		209	03-0000485.000	0.07940	1
70	07-0000489.000	0.17270	5		140	03-0060008.000	0.17440	6		210	03-0002629.000	0.57070	1

1,549.00960 Gross Unit Acres



Navy CBR18 A
Brown Township
Carroll Co., OH

Comprehensive Table 1

Date: 11/8/2023

TRACT NO	PARCEL NUMBER	UNIT ACREAGE	MAP #		TRACT NO	PARCEL NUMBER	UNIT ACREAGE	MAP #		TRACT NO	PARCEL NUMBER	UNIT ACREAGE	MAP #
211	03-0002379.000	0.08760	1		281	07-0000687.000	0.16500	6		351	07-0000224.000	0.16530	7,8
212	03-0001888.000	0.45730	1		282	07-0000675.000	0.16580	6		352	07-0000223.000	0.09430	7,8
213	03-0001636.000	0.10420	1		283	07-0000246.000	0.16650	6		353	07-0000373.000	1.74280	1,2,7,8
214	03-0000455.000	0.46660	1		284	07-0000180.000	0.16450	6		354	07-0000518.001	0.74970	7,8
215	03-0000331.000	0.42070	1		285	07-0000179.000	0.16490	6		355	07-0000186.000	0.12930	7,8
216	03-0000456.000	0.42070	1		286	07-0000045.000	0.16330	6		356	07-0000185.000	0.11020	7,8
217	03-0000457.000	0.49220	1		287	07-0000533.000	0.16220	6		357	07-0000184.000	0.16530	7,8
218	030003ROW	2.20730	1		288	07-0000632.000	0.18450	6		358	07-0000016.000	0.16530	7,8
219	03-0001444.000	2.12470	1		289	07-0000209.000	0.27020	7		359	07-0000015.000	0.16530	7,8
220	03-0002259.000	0.44300	1		290	07-0000215.000	0.32900	7		360	03-0001225.000	2.13680	1,2,7
221	03-0002258.000	0.44340	1		291	07-0000396.000	0.24730	7		361	07-0000302.000	0.16490	8
222	03-0000294.000	0.44330	1		292	07-0000003.000	0.30730	7		362	07-0000297.000	0.16960	8
223	03-0000005.000	0.44520	1		293	07-0000638.001	0.13190	7		363	07-0000296.000	0.16710	8
224	03-000064.000	0.44620	1		294	07-0000638.000	0.15820	7		364	07-0000301.000	0.16410	8
225	03-000062.000	0.44110	1		295	07-0000747.000	0.14820	7		365	07-0000300.000	0.16410	8
226	03-0001452.000	0.44680	1		296	07-0000748.000	0.25870	7		366	07-0000295.000	0.16710	8
227	03-0000296.000	0.43670	1		297	07-0000746.000	0.38490	7		367	07-0000298.000	0.17740	8
228	03-0002612.000	0.44340	1		298	07-0000214.000	0.26360	7		368	07-0000299.000	0.15220	8
229	03-0002436.000	0.44450	1		299	07-0000541.000	0.25160	7		369	07-0000394.000	0.15200	8
230	03-0002242.000	0.44420	1		300	07-0000336.000	0.24710	7		370	07-0000392.000	0.17930	8
231	03-0001789.000	0.44320	1		301	07-0000333.000	0.36950	7		371	07-0000391.000	0.16730	8
232	03-0002998.000	1.21200	1,2		302	07-0000335.000	0.16140	7		372	07-0000393.000	0.16400	8
233	07-0000798.002	0.58760	1		303	07-0000191.000	0.05480	7		373	07-0000571.000	0.15100	8
234	07-0000798.000	0.30200	1		304	07-0000662.000	0.17400	7		374	07-0000570.000	0.16250	8
235	07-0000797.000	0.36120	1		305	07-0000198.000	0.16940	7		375	07-0000560.000	0.28390	8
236	07-0000782.000	0.50760	1		306	07-0000196.000	0.08260	7		376	07-0060003.000	0.03580	8
237	07-0000786.000	0.57840	1,6		307	07-0000195.000	0.08260	7		377	07-0060009.000	0.28720	8
238	07-0000785.000	0.15380	1,6		308	07-0000197.000	0.16530	7		378	07-0060008.000	0.16590	8
239	07-0000784.000	0.05830	1,6		309	07-0000193.000	0.20650	7		379	07-0000367.000	0.16620	8
240	07-0000783.000	1.95310	1,2,6		310	07-0000192.000	0.05340	7		380	07-0000219.000	0.16410	8
241	07-0000776.000	1.34380	1,2,6		311	07-0000811.000	0.10110	7		381	07-0060007.000	0.16530	8
242	03-0001551.000	0.79630	6		312	07-0000234.000	0.10020	7		382	07-0000260.000	0.16510	8
243	07-0000763.000	0.29140	6		313	07-0090008.000	0.00510	7		383	07-0000723.000	0.03220	8
244	07-0000765.000	0.88280	6		314	07-0000239.000	0.08260	7		384	07-0000722.001	0.03550	8
245	07-0000762.000	0.20430	6		315	07-0000194.000	0.16530	7		385	07-0000722.000	0.09760	8
246	07-0000781.001	0.23940	6		316	07-0000235.000	0.08260	7		386	07-0000131.000	0.09630	8
247	07-0000781.000	0.23850	6		317	07-0000217.000	0.07500	7		387	07-0000131.001	0.06890	8
248	07-0000789.000	0.23910	6		318	07-0000216.000	0.08260	7		388	07-0000572.000	0.08260	8
249	07-0000790.000	0.23890	6		319	07-0060002.000	0.08260	7		389	07-0000652.000	0.08260	8
250	07-0000793.000	0.26570	6		320	07-0000212.000	0.07310	7		390	07-0000625.000	0.16510	8
251	07-0000792.000	0.08100	6		321	07-0000211.000	0.20940	7		391	07-0000118.000	0.16530	8
252	07-0000791.000	0.22270	6		322	07-0000210.000	0.04830	7		392	07-0000117.000	0.08150	8
253	07-0000806.000	2.44850	1,2,6		323	07-0000054.000	0.09480	7		393	07-0000245.000	0.08350	8
254	07-0000238.000	0.09780	6		324	07-0000319.000	0.01610	7		394	07-0000594.000	0.05400	8
255	07-0000237.000	0.16330	6		325	07-0000479.000	0.00760	7		395	07-0000227.000	0.05560	8
256	07-0000236.000	0.16720	6		326	07-0000478.000	0.01260	7		396	07-0000170.000	0.00560	8
257	07-0000175.000	0.16530	6		327	07-0000477.000	0.01950	7		397	07-0000228.000	0.05000	8
258	07-0000174.000	0.16530	6		328	07-0000751.000	0.01750	7		398	07-0000664.000	0.04300	8
259	07-0000512.000	0.00780	6		329	07-0000740.000	0.17800	7,8		399	07-0000395.000	0.15910	8
260	07-0000511.000	0.04680	6		330	07-0000094.000	0.20120	1,2,7,8		400	07-0000595.000	0.02370	8
261	07-0000589.000	0.11850	6		331	07-0060005.000	0.12830	1,2,7,8		401	07-0000173.000	0.00070	8
262	07-0000590.000	0.01970	6		332	07-0000606.000	0.17850	1,2,7,8		402	07-0000172.000	0.02200	8
263	07-0000328.000	0.13790	6		333	07-0000605.000	0.25860	1,2,7,8		403	07-0000169.000	0.16530	8
264	07-0000513.000	0.16620	6		334	07-0000518.000	0.79940	7,8		404	07-0000040.000	0.16530	8
265	07-0000544.000	0.16680	6		335	07-0000517.000	0.16530	7,8		405	07-0000233.001	0.13060	8
266	07-0000530.000	0.16770	6		336	07-0000257.000	0.16530	7,8		406	07-0000233.000	0.03440	8
267	07-0000206.000	0.16530	6		337	07-0000218.000	0.16530	7,8		407	07-0000133.000	0.08240	8
268	07-0000644.000	0.16530	6		338	07-0000417.000	0.08260	7,8		408	07-0000682.000	0.06250	8
269	07-0000385.000	0.16530	6		339	07-0000031.000	0.08240	7,8		409	07-0000546.000	0.02020	8
270	07-0000519.000	0.16530	6		340	07-0000030.000	0.08260	7,8		410	07-0000552.000	0.06200	8
271	07-0000608.000	0.16500	6		341	07-0000416.000	0.08260	7,8		411	07-0000545.000	0.10330	8
272	07-0000407.000	0.16560	6		342	07-0000516.000	0.16530	7,8		412	07-0000261.000	0.09640	8
273	07-0000543.000	0.16530	6		343	07-0000515.000	0.16370	7,8		413	07-0000159.000	0.06890	8
274	07-0000406.000	0.17870	6		344	07-0000500.000	0.16930	7,8		414	07-0000654.000	0.06890	8
275	07-0000360.000	0.16360	6		345	07-0000514.000	0.16530	7,8		415	07-0000132.000	0.09640	8
276	07-0000361.000	0.14460	6		346	07-0000531.000	0.16620	7,8		416	07-0000038.000	0.16530	8
277	07-0000083.000	0.12070	6		347	07-0000084.000	0.16530	7,8		417	07-0000039.000	0.16530	8
278	07-0000082.000	0.10180	6		348	07-0000660.000	0.16530	7,8		418	07-0000313.000	0.16540	8
279	07-0000574.000	0.21620	6		349	07-0000633.000	0.33060	7,8		419	07-0000689.000	0.16530	8
280	07-0000370.000	0.16510	6		350	07-0000442.000	0.16530	7,8		420	07-0000316.000	0.16530	8

1,549.00960 Gross Unit Acres



Navy CBR18 A
Brown Township
Carroll Co., OH

Comprehensive Table 2

Date: 11/8/2023

TRACT NO	PARCEL NUMBER	UNIT ACREAGE	MAP #		TRACT NO	PARCEL NUMBER	UNIT ACREAGE	MAP #		TRACT NO	PARCEL NUMBER	UNIT ACREAGE	MAP #
421	07-0000685.000	0.16530	8		491	07-0000355.000	0.16530	8		561	07-0000352.000	0.33640	9
422	07-0000134.000	0.16530	8		492	07-0000365.000	0.16530	8		562	07-0000754.003	0.11760	9
423	07-0000306.000	0.11020	8		493	07-0000366.000	0.07620	8		563	07-0000363.001	0.27560	9
424	07-0000307.000	0.05510	8		494	07-0000341.000	0.05670	8		564	07-0000363.000	1.75100	1,2,9
425	07-0000495.000	0.16530	8		495	07-0000340.000	0.16530	8		565	07-0000754.001	0.47170	1,2
426	07-0000659.000	0.16530	8		496	07-0000339.000	0.16710	8		566	03-0003606.000	0.54920	1,2
427	07-0000419.000	0.08260	8		497	07-0000441.000	0.16710	8		567	03-0001177.000	4.76160	1,2
428	07-0060024.000	0.08260	8		498	07-0000627.000	0.16370	8		568	03-0002307.000	0.33640	2
429	07-0060025.000	0.08260	8		499	07-0000577.000	0.16560	8		569	03-0003225.001	0.27950	2
430	07-0000420.000	0.08260	8		500	07-0000012.000	0.20580	8		570	03-0003273.001	0.54760	1,2,9
431	07-0000647.000	0.16530	8		501	07-0000389.000	0.16530	8		571	03-0003486.000	0.03930	9
432	07-0000611.000	0.16530	8		502	07-0000364.000	0.16530	8		572	03-0002855.000	0.00210	9
433	07-0000584.000	0.16530	8		503	07-0000163.000	0.16450	8		573	03-0002415.000	0.34760	2
434	07-0000585.000	0.16530	8		504	07-0000504.000	0.16620	8		574	03-0003225.003	31.68550	1,2,9
435	07-0000448.000	0.16540	8		505	07-0000480.000	0.16490	8		575	03-0003225.002	0.99970	2
436	07-0000449.000	0.16530	8		506	07-0060023.000	0.12220	8		576	03-0003226.000	0.81540	2
437	07-0000248.000	0.18420	8		507	07-0000755.000	0.72840	8		577	03-0003225.000	3.44270	2
438	07-0090010.000	0.20800	8		508	07-0060026.000	0.11670	8		578	03-0001055.000	51.12690	2,3
439	07-0000065.000	0.09670	1,2		509	07-0000205.000	0.16550	8		579	03-0001055.001	0.99880	2,3
440	03-0000222.000	0.14520	1,2		510	07-0000485.000	0.16530	8		580	03-0000494.000	38.86100	2,3
441	07-0000077.000	0.26150	1,2,8		511	07-0000620.000	0.16530	8		581	03-0000492.000	19.66540	2,3
442	07-0000345.000	0.17760	1,2,8		512	07-0000607.000	0.16530	8		582	03-0000738.000	5.39300	2
443	07-0000498.000	0.17580	1,2,8		513	07-0000651.000	0.16530	8		583	03-0000493.000	30.25600	2,3,9
444	07-0000304.000	0.17650	1,2,8		514	07-0000167.000	0.08910	8		584	03-0000053.000	0.01320	9
445	07-0000303.000	0.16430	1,2,8		515	07-0000177.000	0.11880	8		585	03-0001030.000	0.21830	9
446	03-0001224.000	0.19170	1,2		516	07-0000321.000	0.15540	8		586	03-0002113.000	0.11130	9
447	03-0000744.001	0.35600	1,2		517	07-0000036.000	0.16530	8		587	03-0000584.000	0.01460	9
448	03-0000744.000	0.33750	1,2		518	07-0000486.000	0.01860	8		588	030003ROW	0.17760	9
449	03-0000744.002	0.29400	1,2		519	07-0000081.000	0.16320	8		589	03-0000972.000	0.00230	9
450	03-0000223.000	0.88970	1,2		520	07-0000199.000	0.16630	8		590	03-0000104.000	0.07870	9
451	07-0060004.000	78.10160	1,2,6,7,9		521	07-0000190.000	0.03440	8		591	03-0002614.000	0.19130	9
452	03-0001601.000	1.97700	1,2		522	07-0000201.000	0.02430	8		592	03-0001673.000	0.23270	9
453	03-0001595.000	1.64140	1,2		523	07-0000200.000	0.07460	8		593	03-0000151.000	0.21090	9
454	03-0002793.001	4.14800	1,2		524	07-0000760.001	0.33840	8		594	03-0000152.000	0.22790	9
455	03-0002794.000	0.04510	1		525	07-0000277.004	0.71080	2,8		595	03-0000236.000	0.78380	3
456	03-0002793.000	3.38040	1,2		526	07-0000277.001	0.59480	2,8		596	03-0000232.000	21.10740	2,3,9
457	03-0001593.000	1.64110	1,2		527	070007UNK	0.10770	8		597	03-0000495.000	39.96890	2,3
458	03-0001592.000	1.36690	1,2		528	07-0000808.000	8.23270	1,2,8,9		598	03-0000316.000	20.34760	2,3
459	03-0001596.000	9.28330	1,2,9		529	07-0000282.000	0.14460	8		599	03-0000491.000	10.51520	2,3,10
460	07-0060004.001	4.99550	1,2		530	07-0000281.000	0.16530	8		600	03-0000949.000	0.00070	10
461	03-0002885.000	1.85590	1,2,9		531	07-0000279.000	0.16530	8		601	03-0003050.000	0.56960	10
462	03-0002885.001	1.02030	1,2,9		532	07-0000280.000	0.16530	8		602	03-0002674.000	0.38640	10
463	07-0000007.000	2.03700	1,2		533	07-0000278.000	0.03670	8		603	03-0003736.000	0.04520	10
464	03-0002886.000	1.42390	1,2		534	07-0000047.000	0.12860	8		604	03-0002544.000	0.50950	10
465	07-0000693.000	0.04900	1,2		535	07-0000046.000	0.16530	8		605	03-0001434.000	0.48630	10
466	07-0000412.000	4.23070	1,2,9		536	07-0000048.000	0.07860	8		606	03-0001238.000	0.47930	10
467	07-0000691.000	1.03260	1,2,8		537	07-0000049.000	0.03440	8		607	03-0000673.000	0.42010	10
468	07-0000119.000	0.54290	1,2,8		538	07-0000284.000	0.12660	8		608	03-0001240.000	0.37060	10
469	07-0000121.000	0.02360	8		539	07-0000283.000	0.08590	8		609	03-0000918.000	0.34410	10
470	07-0000424.000	0.17550	8		540	07-0000277.002	1.69070	2,8		610	03-0002409.000	0.32140	10
471	07-0000220.000	0.24600	8		541	07-0000277.000	4.32710	2		611	03-0002408.000	0.32140	10
472	07-0000089.000	0.20670	8		542	070007ROW	0.39360	2,8		612	03-0002161.000	0.32140	10
473	07-0000734.000	0.08270	8		543	07-0000277.003	1.60650	2,8		613	03-0001294.000	0.32300	10
474	07-0000733.000	0.08260	8		544	07-0000754.000	1.53740	1,8,9		614	03-0002364.000	0.31620	10
475	07-0000735.000	0.08270	8		545	07-0000254.000	4.13230	1,2,9		615	03-0002140.000	0.41610	10
476	07-0000736.000	0.08260	8		546	07-0000252.000	0.25970	9		616	03-0002068.000	0.06110	10
477	07-0000690.000	0.56440	1,2,8		547	07-0000725.000	0.31950	9		617	03-0000230.000	0.32130	10
478	07-0000240.000	0.10830	8		548	07-0000724.000	1.50840	1,2,8,9		618	03-0000233.000	0.32150	10
479	07-0000241.000	0.16530	8		549	07-0000408.000	0.44910	9		619	03-0000234.000	0.32150	10
480	07-0000242.000	0.16530	8		550	07-0000324.000	0.73190	1,9		620	03-0000603.000	0.43650	10
481	07-0000250.000	0.16530	8		551	07-0000326.000	0.15600	9		621	03-0002142.000	0.57700	10
482	07-0000225.000	0.16530	8		552	07-0000325.000	0.19700	9		622	03-0001598.000	0.51990	10
483	07-0000487.000	0.16530	8		553	07-0000754.002	0.02550	9		623	03-0000282.000	0.33680	10
484	07-0000087.000	0.10330	8		554	07-0000323.000	0.05630	9		624	03-0001631.000	0.32110	10
485	07-0000088.000	0.10330	8		555	07-0000708.000	0.39240	9		625	03-0001293.000	0.32110	10
486	07-0000116.000	0.10330	8		556	07-0000253.000	1.43350	1,2,9		626	03-0000145.000	0.32110	10
487	07-0000505.000	0.10330	8		557	07-0000706.000	0.69800	1,2,9		627	03-0000873.000	0.38950	10
488	07-0000631.000	0.16530	8		558	03-0003273.000	0.82180	1,9		628	03-0000874.000	0.43810	10
489	07-0000018.000	0.16530	8		559	07-0000706.001	0.28840	9		629	03-0000634.000	0.55700	10
490	07-0000034.000	0.16530	8		560	07-0000614.000	0.31440	9		630	03-0000684.000	0.40870	10

1,549.00960 Gross Unit Acres



Navy CBR18 A
Brown Township
Carroll Co., OH

Comprehensive Table 3

Date: 11/8/2023

TRACT NO	PARCEL NUMBER	UNIT ACREAGE	MAP #		TRACT NO	PARCEL NUMBER	UNIT ACREAGE	MAP #
631	03-0001525.000	0.34720	10		701	03-0001978.000	0.00530	10
632	03-0002158.000	0.32630	10		702	03-0002077.000	0.01200	10
633	03-0002421.000	0.28370	10		703	03-0001903.000	0.26640	10
634	16-0000117.000	8.30540	10		704	03-0001847.000	0.33710	10
635	03-0000880.000	0.00330	10		705	03-0002251.000	6.32370	3,4,10
636	03-0002211.000	0.03150	10		706	03-0002628.000	48.66910	3,4
637	03-0002627.000	26.92580	2,3,10		707	03-0000945.002	5.01750	3,4
638	03-0002627.001	14.97690	2,3,10		708	03-0000945.000	3.97650	3,4
639	03-0002097.000	81.55640	2,3,4,10		709	03-0000945.001	0.98710	3,4
640	03-0000231.000	38.22430	2,3		710	03-0003238.000	3.25740	3,4
641	03-0000235.000	1.91410	3		711	03-0003237.000	3.24020	3,4
642	03-0000054.001	0.40870	3		712	03-0003237.001	3.27770	3,4
643	03-0000054.000	0.66540	3		713	03-0002445.000	9.98300	3,4
644	03-0003221.000	3.67290	3		714	03-0001663.000	14.60780	3,4
645	03-0002876.002	5.00210	3,4		715	03-0000625.000	5.73890	3,4
646	03-0002876.000	23.67660	3,4		716	03-0000625.001	11.99700	3,4,11
647	03-0000054.002	8.03550	3,4,11		717	03-0000624.000	13.03430	3,4,11
648	03-0002566.000	0.04790	11		718	03-0000147.000	5.14740	3,4
649	03-0002876.001	17.22250	3,4		719	03-0002022.000	0.63850	3,4
650	03-0003188.000	17.22950	3,4		720	03-0001572.000	11.42030	3,4
651	03-0003739.000	16.31460	3,4,10,11		721	03-0001054.000	13.33720	4
652	03-0000837.000	0.39010	10		722	03-0002051.000	32.73770	4
653	03-0002660.000	0.32980	10		723	03-0002673.003	2.69470	4
654	03-0002803.000	0.39040	10		724	03-0002673.002	2.70000	4
655	03-0002801.000	0.37310	10		725	03-0002673.001	2.69960	4
656	03-0001411.000	0.43000	10		726	03-0002673.000	7.50780	4
657	03-0002297.000	0.32140	10		727	03-0002800.000	5.47120	3,4
658	03-0001299.000	0.32140	10		728	03-0002799.000	7.95100	3,4
659	03-0001298.000	0.32140	10		729	03-0003097.000	16.11230	3,4
660	03-0002318.000	0.32140	10		730	03-0003097.005	1.93320	3,4
661	03-0002146.000	0.32140	10		731	03-0003097.003	1.59900	4
662	03-0000252.000	0.34520	10		732	03-0003097.001	0.29830	4
663	03-0000251.000	0.34520	10		733	03-0002963.000	1.04600	4
664	03-0001523.000	0.37960	10		734	03-0003098.001	1.04920	4
665	03-0001522.000	0.37640	10		735	03-0003098.000	8.92580	4
666	03-0002233.000	0.53000	10		736	03-0002989.000	6.73990	3,4
667	03-0002393.000	0.47520	10		737	03-0003097.002	6.61920	4
668	03-0000429.000	0.13090	10		738	03-0002250.000	3.21300	3,4
669	03-0001144000	0.03180	10		739	03-0002628.002	5.03280	3,4
670	03-0002107.000	0.07930	10		740	03-0001545.000	0.02560	11
671	03-0000173.000	0.12020	10		741	03-0001265.000	0.31220	11
672	030003ROW	6.87190	10,11		742	03-0001264.009	15.97690	4,11
673	03-0002052.000	0.57730	10		743	03-0001264.003	15.68470	4
674	03-0000985.000	0.46700	10		744	03-0001264.002	5.09370	4
675	03-0001425.000	0.10960	10		745	03-0001264.004	8.66020	4
676	03-0000763.000	0.25050	10		746	03-0001264.010	3.34950	4
677	03-0000497.000	0.46540	10		747	03-0001264.005	3.34230	4
678	03-0000496.000	0.42510	10		748	03-0000626.000	34.77320	4
679	03-0001108.000	0.41790	10		749	03-0000626.003	2.52020	4
680	03-0001752.000	0.28810	10		750	03-0000628.001	23.40410	4
681	03-0000589.000	0.18920	10		751	03-0000628.003	5.60140	4
682	03-0000911.000	0.08670	10		752	03-0000628.004	5.80580	4
683	03-0001666.000	0.03220	10		753	03-0000628.002	5.29670	4
684	03-0000177.000	0.00020	10		754	03-0003177.000	11.00780	4
685	03-0001630.000	0.46080	10		755	03-0003176.000	0.62650	4
686	03-0000917.000	0.40180	10		756	03-0003163.003	0.80380	4
687	03-0000001.000	0.40180	10		757	03-0003163.000	4.11610	4
688	03-0000318.001	0.19820	10		758	03-0003163.004	6.61420	4
689	03-0000318.000	0.19820	10		759	03-0003163.002	0.38240	4
690	03-0001653.000	0.89080	10		760	03-0002904.001	0.07450	4
691	03-0002342.000	0.55250	10		761	03-0000628.000	3.44350	4
692	03-0000762.000	0.48780	10		762	03-0001264.001	4.38710	4
693	03-0001559.000	0.32140	10		763	03-0001264.007	17.80410	4
694	03-0001558.000	0.32140	10		764	03-0001264.000	5.10650	4
695	03-0001562.000	0.32140	10		765	03-0001264.008	4.33210	4
696	03-0001171.000	0.32140	10		766	03-0000626.002	2.47580	4,11
697	03-0002260.000	0.32140	10		767	03-0000626.001	0.04290	11
698	03-0001788.000	0.47200	10		768	03-0001264.006	4.35430	4,11
699	03-0001848.000	0.31540	10		769	03-0000077.001	1.94890	4
700	03-0001979.000	0.24780	10					

1,549.00960 Gross Unit Acres



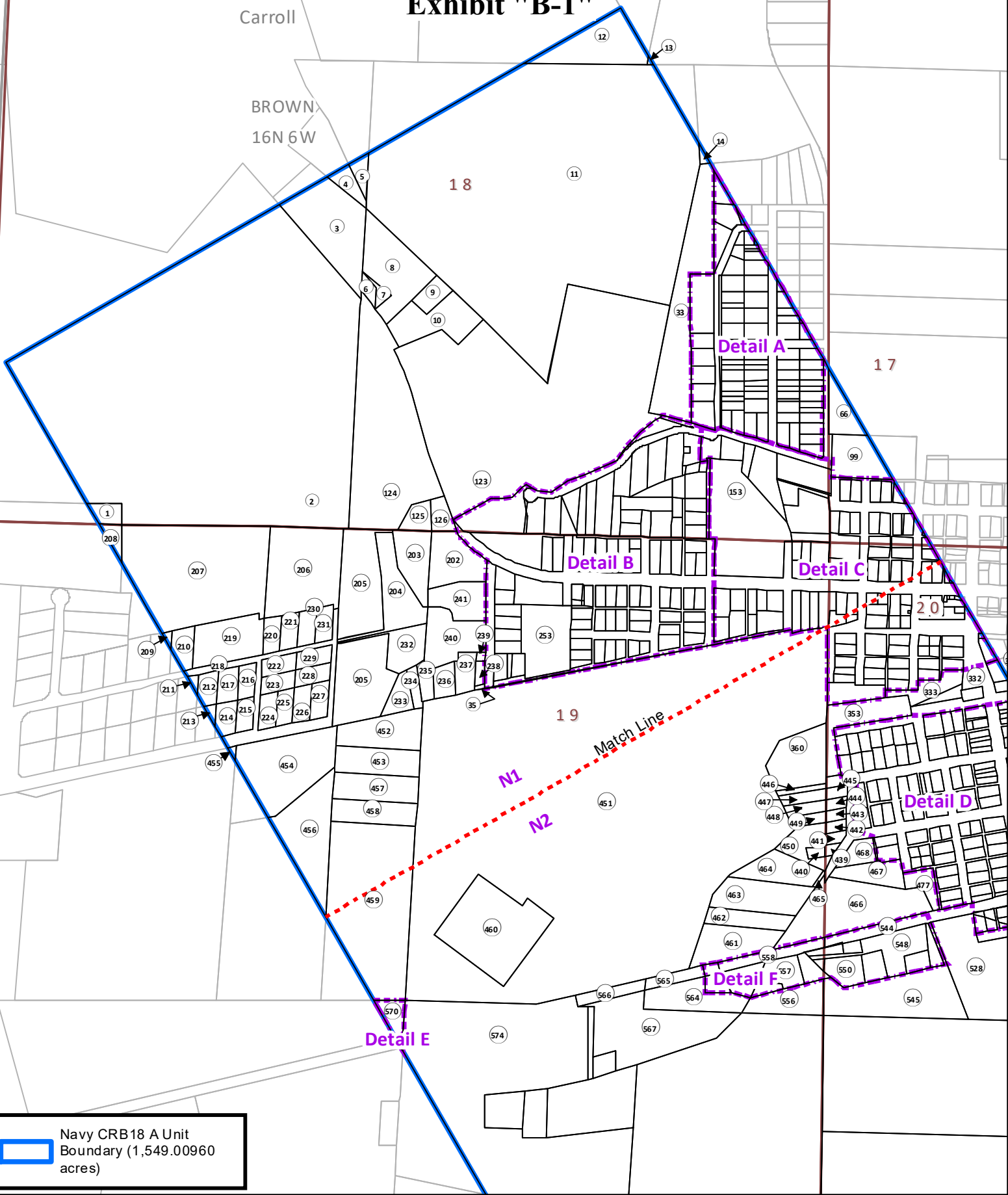
Navy CBR18 A
Brown Township
Carroll Co., OH


Comprehensive Table 4

Exhibit "B-1"

Carroll

BROWN
16N 6W




 Navy CRB18 A Unit
Boundary (1,549.00960
acres)

1,549.00960 Gross Unit Acres



**Navy CBR18 A
Brown Township
Carroll Co., OH**



**See Table: Detail N1
(Map #1)**

Projection: NAD 1927 UTM Zone 17N Transverse Mercator

Date: 11/8/2023

TRACT NO	PARCEL NUMBER	UNIT ACREAGE	TRACT NO	PARCEL NUMBER	UNIT ACREAGE
1	03-0000535.000	0.43730	237	07-0000786.000	0.57840
2	03-0000134.006	57.51030	238	07-0000785.000	0.15380
3	03-0000134.005	3.79300	239	07-0000784.000	0.05830
4	03-0000134.003	0.46630	240	07-0000783.000	1.95310
5	03-0000134.007	0.33290	241	07-0000776.000	1.34380
6	03-0000309.000	0.22070	253	07-0000806.000	2.44850
7	03-0000308.000	0.16950	330	07-0000094.000	0.20120
8	03-0000310.000	2.91700	331	07-0060005.000	0.12830
9	03-0002688.000	0.55070	332	07-0000606.000	0.17850
10	03-0002198.000	2.09130	333	07-0000605.000	0.25860
11	03-0003026.003	48.76550	353	07-0000373.000	1.74280
12	03-0003095.000	2.64550	360	03-0001225.000	2.13680
13	03-0003096.000	0.02060	439	07-0000065.000	0.09670
14	03-0003026.002	0.08760	440	03-0000222.000	0.14520
33	03-0003026.001	5.08940	441	07-0000077.000	0.26150
35	070007ROW	32.42150	442	07-0000345.000	0.17760
66	03-0000784.001	0.93610	443	07-0000498.000	0.17580
99	07-0060013.000	1.49010	444	07-0000304.000	0.17650
123	03-0003026.000	27.70260	445	07-0000303.000	0.16430
124	03-0000843.000	9.47630	446	03-0001224.000	0.19170
125	03-0000843.001	0.53860	447	03-0000744.001	0.35600
126	03-0000345.000	0.49340	448	03-0000744.000	0.33750
153	07-0060809.000	5.23930	449	03-0000744.002	0.29400
202	07-0000777.000	1.78870	450	03-0000223.000	0.88970
203	03-0000387.000	1.47360	451	07-0060004.000	78.10160
204	03-0003021.000	1.96870	452	03-0001601.000	1.97700
205	03-0003020.000	6.37550	453	03-0001595.000	1.64140
206	03-0003020.001	4.47910	454	03-0002793.001	4.14800
207	03-0002630.000	9.57380	455	03-0002794.000	0.04510
208	03-0000536.000	0.32680	456	03-0002793.000	3.38040
209	03-0000485.000	0.07940	457	03-0001593.000	1.64110
210	03-0002629.000	0.57070	458	03-0001592.000	1.36690
211	03-0002379.000	0.08760	459	03-0001596.000	9.28330
212	03-0001888.000	0.45730	460	07-0060004.001	4.99550
213	03-0001636.000	0.10420	461	03-0002885.000	1.85590
214	03-0000455.000	0.46660	462	03-0002885.001	1.02030
215	03-0000331.000	0.42070	463	07-0000007.000	2.03700
216	03-0000456.000	0.42070	464	03-0002886.000	1.42390
217	03-0000457.000	0.49220	465	07-0000693.000	0.04900
218	030003ROW	2.20730	466	07-0000412.000	4.23070
219	03-0001444.000	2.12470	467	07-0000691.000	1.03260
220	03-0002259.000	0.44300	468	07-0000119.000	0.54290
221	03-0002258.000	0.44340	477	07-0000690.000	0.56440
222	03-0000294.000	0.44330	528	07-0000808.000	8.23270
223	03-0000005.000	0.44520	544	07-0000754.000	1.53740
224	03-0000064.000	0.44620	545	07-0000254.000	4.13230
225	03-0000062.000	0.44110	548	07-0000724.000	1.50840
226	03-0001452.000	0.44680	550	07-0000324.000	0.73190
227	03-0000296.000	0.43670	556	07-0000253.000	1.43350
228	03-0002612.000	0.44340	557	07-0000706.000	0.69800
229	03-0002436.000	0.44450	558	03-0003273.000	0.82180
230	03-0002242.000	0.44420	564	07-0000363.000	1.75100
231	03-0001789.000	0.44320	565	07-0000754.001	0.47170
232	03-0002998.000	1.21200	566	03-0003606.000	0.54920
233	07-0000798.002	0.58760	567	03-0001177.000	4.76160
234	07-0000798.000	0.30200	570	03-0003273.001	0.54760
235	07-0000797.000	0.36120	574	03-0003225.003	31.68550
236	07-0000782.000	0.50760			

1,549.00960 Gross Unit Acres

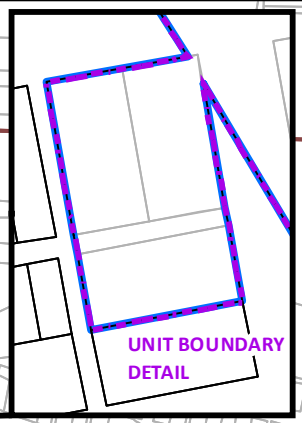
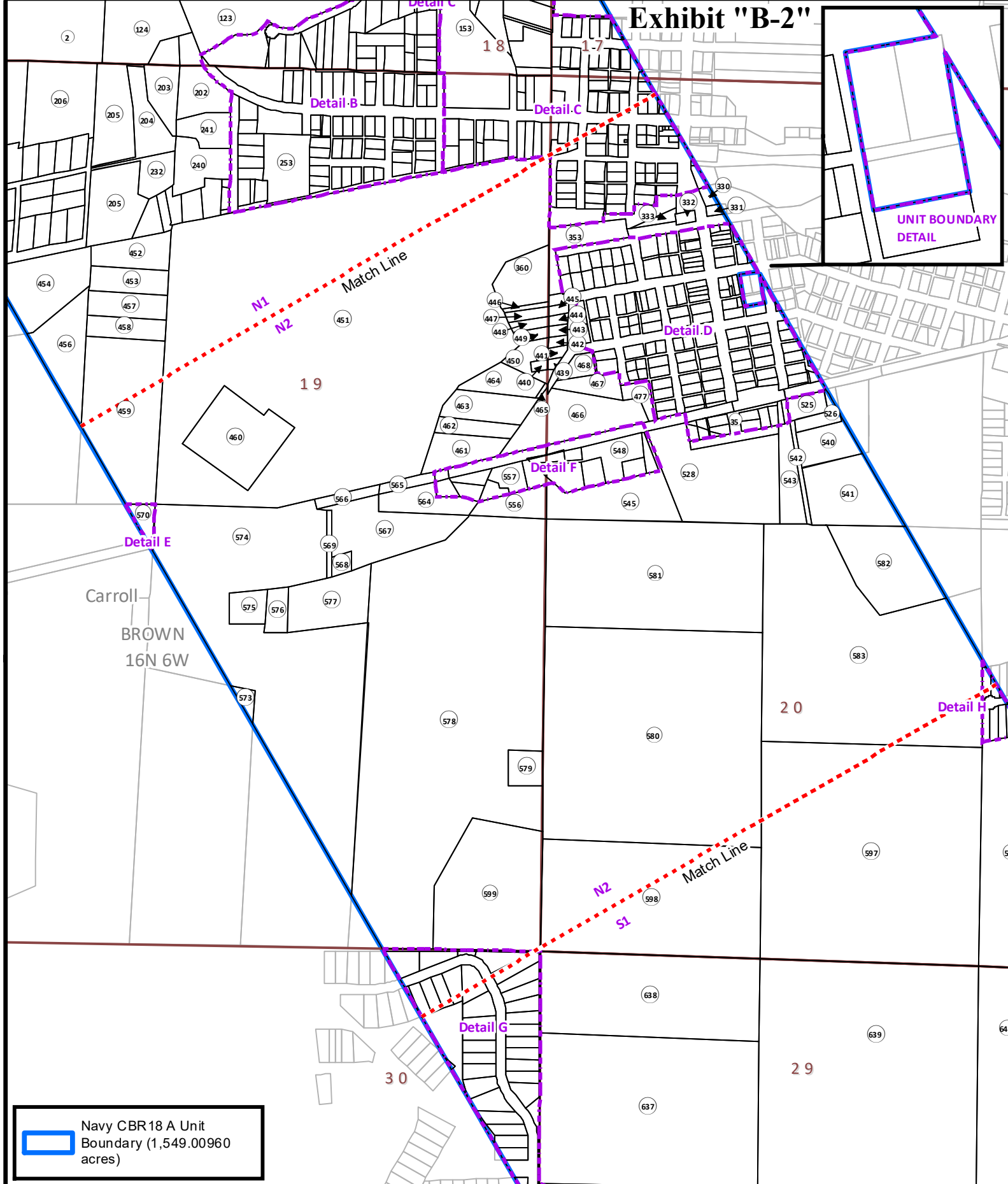



**Navy CBR18 A
Brown Township
Carroll Co., OH**

**Table: Detail N1
(Map #1)**


Date: 11/8/2023

Exhibit "B-2"



 Navy CBR18 A Unit Boundary (1,549.00960 acres)

1,549.00960 Gross Unit Acres




Projection: NAD 1927 UTM Zone 17N Transverse Mercator

**Navy CBR18 A
Brown Township
Carroll Co., OH**

**See Table: Detail N2
(Map #2)**

Date: 11/8/2023

TRACT NO	PARCEL NUMBER	UNIT ACREAGE	TRACT NO	PARCEL NUMBER	UNIT ACREAGE
2	03-000134.006	57.51030	463	07-0000007.000	2.03700
35	070007ROW	32.42150	464	03-0002886.000	1.42390
123	03-0003026.000	27.70260	465	07-0000693.000	0.04900
124	03-0000843.000	9.47630	466	07-0000412.000	4.23070
153	07-0060809.000	5.23930	467	07-0000691.000	1.03260
202	07-0000777.000	1.78870	468	07-0000119.000	0.54290
203	03-0000387.000	1.47360	477	07-0000690.000	0.56440
204	03-0003021.000	1.96870	525	07-0000277.004	0.71080
205	03-0003020.000	6.37550	526	07-0000277.001	0.59480
206	03-0003020.001	4.47910	528	07-0000808.000	8.23270
207	03-0002630.000	9.57380	540	07-0000277.002	1.69070
232	03-0002998.000	1.21200	541	07-0000277.000	4.32710
240	07-0000783.000	1.95310	542	070007ROW	0.39360
241	07-0000776.000	1.34380	543	07-0000277.003	1.60650
253	07-0000806.000	2.44850	545	07-0000254.000	4.13230
330	07-0000094.000	0.20120	548	07-0000724.000	1.50840
331	07-0060005.000	0.12830	556	07-0000253.000	1.43350
332	07-0000606.000	0.17850	557	07-0000706.000	0.69800
333	07-0000605.000	0.25860	564	07-0000363.000	1.75100
353	07-0000373.000	1.74280	565	07-0000754.001	0.47170
360	03-0001225.000	2.13680	566	03-0003606.000	0.54920
439	07-0000065.000	0.09670	567	03-0001177.000	4.76160
440	03-0000222.000	0.14520	568	03-0002307.000	0.33640
441	07-0000077.000	0.26150	569	03-0003225.001	0.27950
442	07-0000345.000	0.17760	570	03-0003273.001	0.54760
443	07-0000498.000	0.17580	573	03-0002415.000	0.34760
444	07-0000304.000	0.17650	574	03-0003225.003	31.68550
445	07-0000303.000	0.16430	575	03-0003225.002	0.99970
446	03-0001224.000	0.19170	576	03-0003226.000	0.81540
447	03-0000744.001	0.35600	577	03-0003225.000	3.44270
448	03-0000744.000	0.33750	578	03-0001055.000	51.12690
449	03-0000744.002	0.29400	579	03-0001055.001	0.99880
450	03-0000223.000	0.88970	580	03-0000494.000	38.86100
451	07-0060004.000	78.10160	581	03-0000492.000	19.66540
452	03-0001601.000	1.97700	582	03-0000738.000	5.39300
453	03-0001595.000	1.64140	583	03-0000493.000	30.25600
454	03-0002793.001	4.14800	596	03-0000232.000	21.10740
456	03-0002793.000	3.38040	597	03-0000495.000	39.96890
457	03-0001593.000	1.64110	598	03-0000316.000	20.34760
458	03-0001592.000	1.36690	599	03-0000491.000	10.51520
459	03-0001596.000	9.28330	637	03-0002627.000	26.92580
460	07-0060004.001	4.99550	638	03-0002627.001	14.97690
461	03-0002885.000	1.85590	639	03-0002097.000	81.55640
462	03-0002885.001	1.02030	640	03-0000231.000	38.22430

1,549.00960 Gross Unit Acres

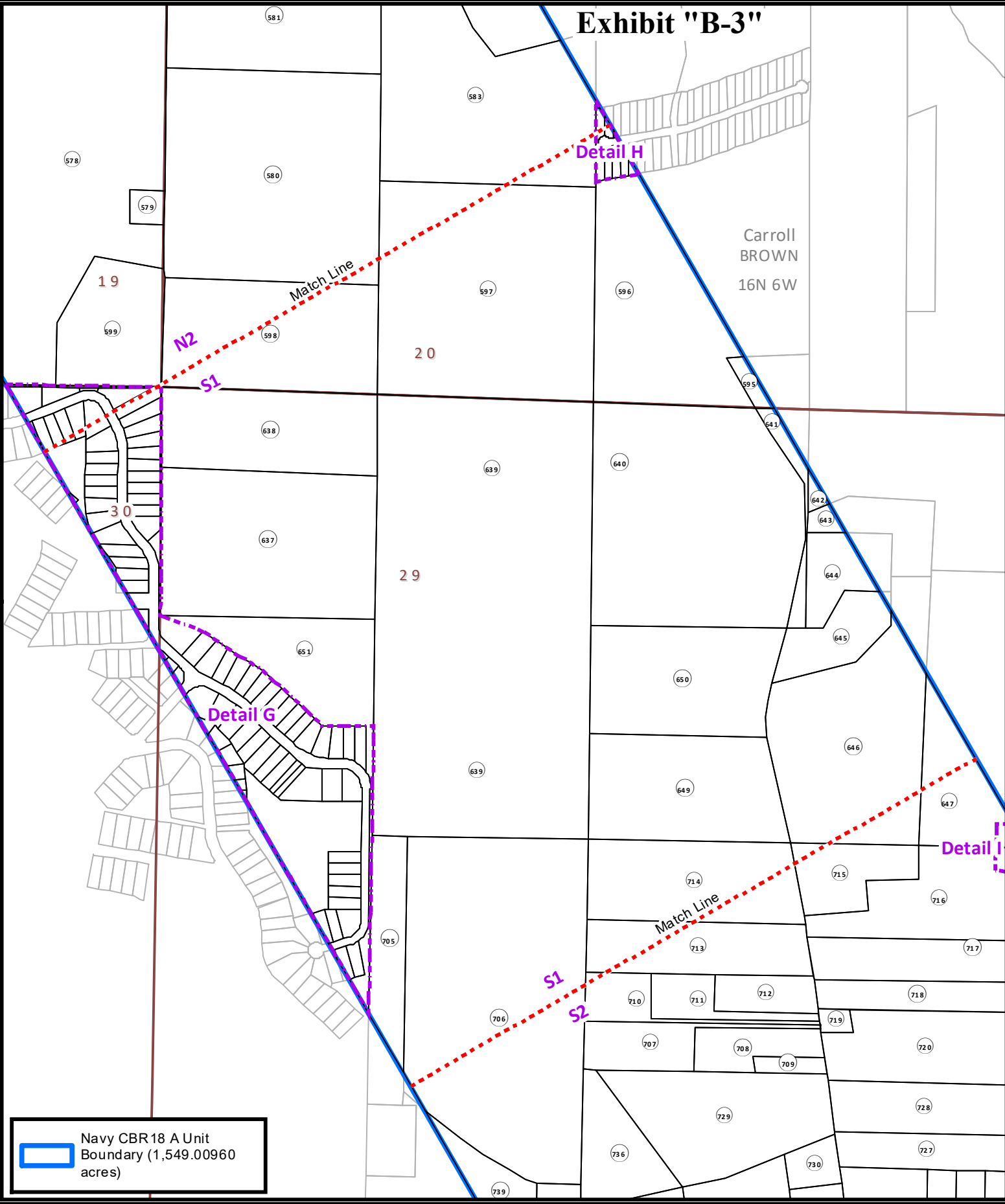



**Navy CBR18 A
Brown Township
Carroll Co., OH**

**Table: Detail N2
(Map #2)**


Date: 11/8/2023

Exhibit "B-3"



 Navy CBR18 A Unit Boundary (1,549.00960 acres)

1,549.00960 Gross Unit Acres



**Navy CBR18 A
Brown Township
Carroll Co., OH**

**See Table: Detail S1
(Map #3)**

Projection: NAD 1927 UTM Zone 17N Transverse Mercator

Date: 11/8/2023

TRACT NO	PARCEL NUMBER	UNIT ACREAGE
578	03-0001055.000	51.12690
579	03-0001055.001	0.99880
580	03-0000494.000	38.86100
581	03-0000492.000	19.66540
583	03-0000493.000	30.25600
595	03-0000236.000	0.78380
596	03-0000232.000	21.10740
597	03-0000495.000	39.96890
598	03-0000316.000	20.34760
599	03-0000491.000	10.51520
637	03-0002627.000	26.92580
638	03-0002627.001	14.97690
639	03-0002097.000	81.55640
640	03-0000231.000	38.22430
641	03-0000235.000	1.91410
642	03-0000054.001	0.40870
643	03-0000054.000	0.66540
644	03-0003221.000	3.67290
645	03-0002876.002	5.00210
646	03-0002876.000	23.67660
647	03-0000054.002	8.03550
649	03-0002876.001	17.22250
650	03-0003188.000	17.22950
651	03-0003739.000	16.31460
705	03-0002251.000	6.32370
706	03-0002628.000	48.66910
707	03-0000945.002	5.01750
708	03-0000945.000	3.97650
709	03-0000945.001	0.98710
710	03-0003238.000	3.25740
711	03-0003237.000	3.24020
712	03-0003237.001	3.27770
713	03-0002445.000	9.98300
714	03-0001663.000	14.60780
715	03-0000625.000	5.73890
716	03-0000625.001	11.99700
717	03-0000624.000	13.03430
718	03-0000147.000	5.14740
719	03-0002022.000	0.63850
720	03-0001572.000	11.42030
727	03-0002800.000	5.47120
728	03-0002799.000	7.95100
729	03-0003097.000	16.11230
730	03-0003097.005	1.93320
736	03-0002989.000	6.73990
738	03-0002250.000	3.21300
739	03-0002628.002	5.03280

1,549.00960 Gross Unit Acres



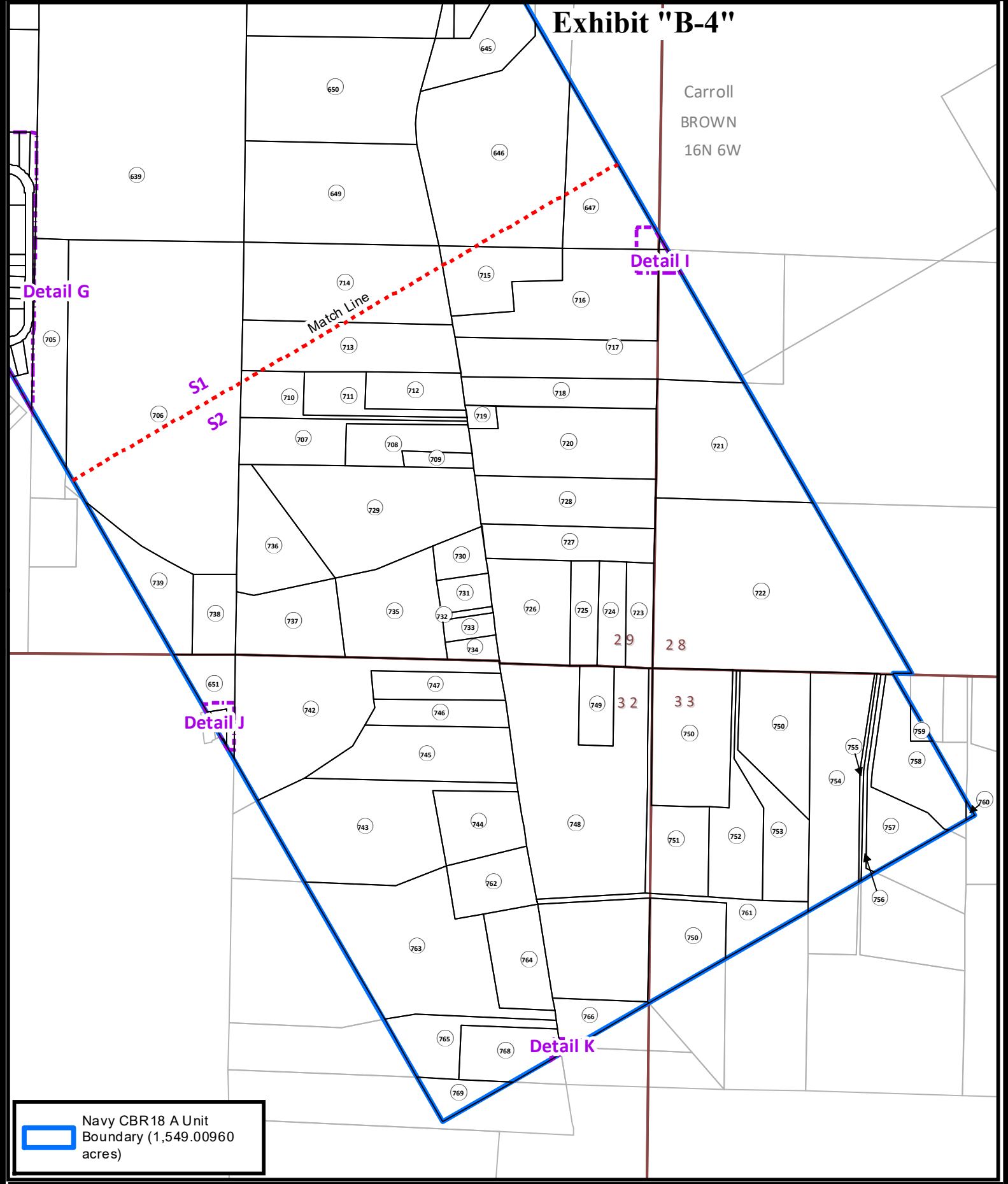
**Navy CBR18 A
Brown Township
Carroll Co., OH**

**See Table: Detail S1
(Map #3)**

Date: 11/8/2023

Exhibit "B-4"

Carroll
BROWN
16N 6W



1,549.00960 Gross Unit Acres



**Navy CBR18 A
Brown Township
Carroll Co., OH**

0 250 500 1,000 Feet

**See Table: Detail S2
(Map #4)**

Projection: NAD 1927 UTM Zone 17N Transverse Mercator

Date: 11/8/2023

TRACT NO	PARCEL NUMBER	UNIT ACREAGE	TRACT NO	PARCEL NUMBER	UNIT ACREAGE
639	03-0002097.000	81.55640	733	03-0002963.000	1.04600
645	03-0002876.002	5.00210	734	03-0003098.001	1.04920
646	03-0002876.000	23.67660	735	03-0003098.000	8.92580
647	03-0000054.002	8.03550	736	03-0002989.000	6.73990
649	03-0002876.001	17.22250	737	03-0003097.002	6.61920
650	03-0003188.000	17.22950	738	03-0002250.000	3.21300
651	03-0003739.000	16.31460	739	03-0002628.002	5.03280
705	03-0002251.000	6.32370	742	03-0001264.009	15.97690
706	03-0002628.000	48.66910	743	03-0001264.003	15.68470
707	03-0000945.002	5.01750	744	03-0001264.002	5.09370
708	03-0000945.000	3.97650	745	03-0001264.004	8.66020
709	03-0000945.001	0.98710	746	03-0001264.010	3.34950
710	03-0003238.000	3.25740	747	03-0001264.005	3.34230
711	03-0003237.000	3.24020	748	03-0000626.000	34.77320
712	03-0003237.001	3.27770	749	03-0000626.003	2.52020
713	03-0002445.000	9.98300	750	03-0000628.001	23.40410
714	03-0001663.000	14.60780	751	03-0000628.003	5.60140
715	03-0000625.000	5.73890	752	03-0000628.004	5.80580
716	03-0000625.001	11.99700	753	03-0000628.002	5.29670
717	03-0000624.000	13.03430	754	03-0003177.000	11.00780
718	03-0000147.000	5.14740	755	03-0003176.000	0.62650
719	03-0002022.000	0.63850	756	03-0003163.003	0.80380
720	03-0001572.000	11.42030	757	03-0003163.000	4.11610
721	03-0001054.000	13.33720	758	03-0003163.004	6.61420
722	03-0002051.000	32.73770	759	03-0003163.002	0.38240
723	03-0002673.003	2.69470	760	03-0002904.001	0.07450
724	03-0002673.002	2.70000	761	03-0000628.000	3.44350
725	03-0002673.001	2.69960	762	03-0001264.001	4.38710
726	03-0002673.000	7.50780	763	03-0001264.007	17.80410
727	03-0002800.000	5.47120	764	03-0001264.000	5.10650
728	03-0002799.000	7.95100	765	03-0001264.008	4.33210
729	03-0003097.000	16.11230	766	03-0000626.002	2.47580
730	03-0003097.005	1.93320	768	03-0001264.006	4.35430
731	03-0003097.003	1.59900	769	03-0000077.001	1.94890
732	03-0003097.001	0.29830			

1,549.00960 Gross Unit Acres



**Navy CBR18 A
Brown Township
Carroll Co., OH**

**Table: Detail S2
(Map #4)**

Date: 11/8/2023

Exhibit "B-5"


Carroll
BROWN

16N 6W

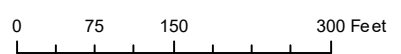
18

17



 Navy CBR18 A Unit Boundary (1,549.00960 acres)

1,549.00960 Gross Unit Acres



**Navy CBR18 A
Brown Township
Carroll Co., OH**

**See Table: Detail A
(Map #5)**

Projection: NAD 1927 UTM Zone 17N Transverse Mercator

Date: 11/8/2023

TRACT NO	PARCEL NUMBER	UNIT ACREAGE	TRACT NO	PARCEL NUMBER	UNIT ACREAGE
11	03-0003026.003	48.76550	57	07-0000009.000	0.08640
15	03-0001963.000	0.23740	58	07-0000010.000	0.08630
16	07-0000539.000	0.02530	59	07-0000727.000	0.09370
17	07-0000538.000	0.38140	60	07-0000728.000	0.09370
18	07-0000537.000	0.34170	61	07-0000231.000	0.18730
19	07-0000670.000	0.07360	62	07-0000628.000	0.17910
20	07-0000671.000	0.09250	63	07-0000415.000	0.17910
21	07-0000669.000	0.01080	64	07-0000378.000	0.17930
22	07-0000742.000	0.03900	65	07-0000376.000	0.17910
23	07-0000741.000	0.02150	66	03-0000784.001	0.93610
24	07-0000309.000	0.12730	67	07-0000375.000	0.08950
25	07-0000312.000	0.10820	68	07-0000629.000	0.08950
26	07-0000311.000	0.24790	69	07-0000230.000	0.09370
27	07-0000310.000	0.27870	70	07-0000489.000	0.17270
28	07-0000318.000	0.03690	71	07-0000050.000	0.09370
29	07-0000006.000	0.28100	72	07-0000640.000	0.08950
30	07-0000359.000	0.25930	73	07-0000549.000	0.08950
31	07-0060028.000	0.11370	74	07-0000548.000	0.17910
32	07-0000759.001	1.03380	75	07-0000641.000	0.13430
33	03-0003026.001	5.08940	76	07-0000523.000	0.04480
34	07-0000759.002	0.25860	77	07-0000051.000	0.14050
35	070007ROW	32.42150	78	07-0000488.000	0.08640
36	07-0000565.000	0.25900	79	07-0000062.000	0.08640
37	07-0000566.000	0.25910	80	03-0060010.000	0.04960
38	07-0000567.000	0.08640	81	07-0000759.005	0.30960
39	07-0000357.000	0.17280	82	07-0000759.003	0.43650
40	07-0000650.000	0.28100	83	07-0000060.000	0.13230
41	07-0000573.000	0.28100	84	07-0000061.000	0.23420
42	07-0000204.000	0.28100	85	07-0000524.000	0.17910
43	07-0000338.000	0.26860	86	07-0000547.000	0.08950
44	07-0000337.000	0.13260	87	07-0000526.000	0.08950
45	07-0000380.000	0.11140	88	07-0000525.000	0.17910
46	07-0000379.000	0.14250	89	07-0000534.000	0.17910
47	07-0000521.000	0.00560	90	07-0000610.000	0.17910
48	07-0000099.000	0.08810	91	07-0000609.000	0.17910
49	07-0000461.000	0.15800	92	07-0000178.000	0.17930
50	07-0000414.000	0.17910	93	07-0000043.000	0.20890
51	07-0000618.000	0.18730	94	07-0000535.000	0.21120
52	07-0000011.000	0.17300	95	07-0000387.000	0.23630
53	07-0060027.000	0.06460	96	07-0000388.000	0.21770
54	07-0000759.000	0.30630	97	07-0000481.000	0.20760
55	07-0000759.004	0.31300	98	07-0000482.000	0.14010
56	07-0000008.000	0.17260	99	07-0060013.000	1.49010

1,549.00960 Gross Unit Acres



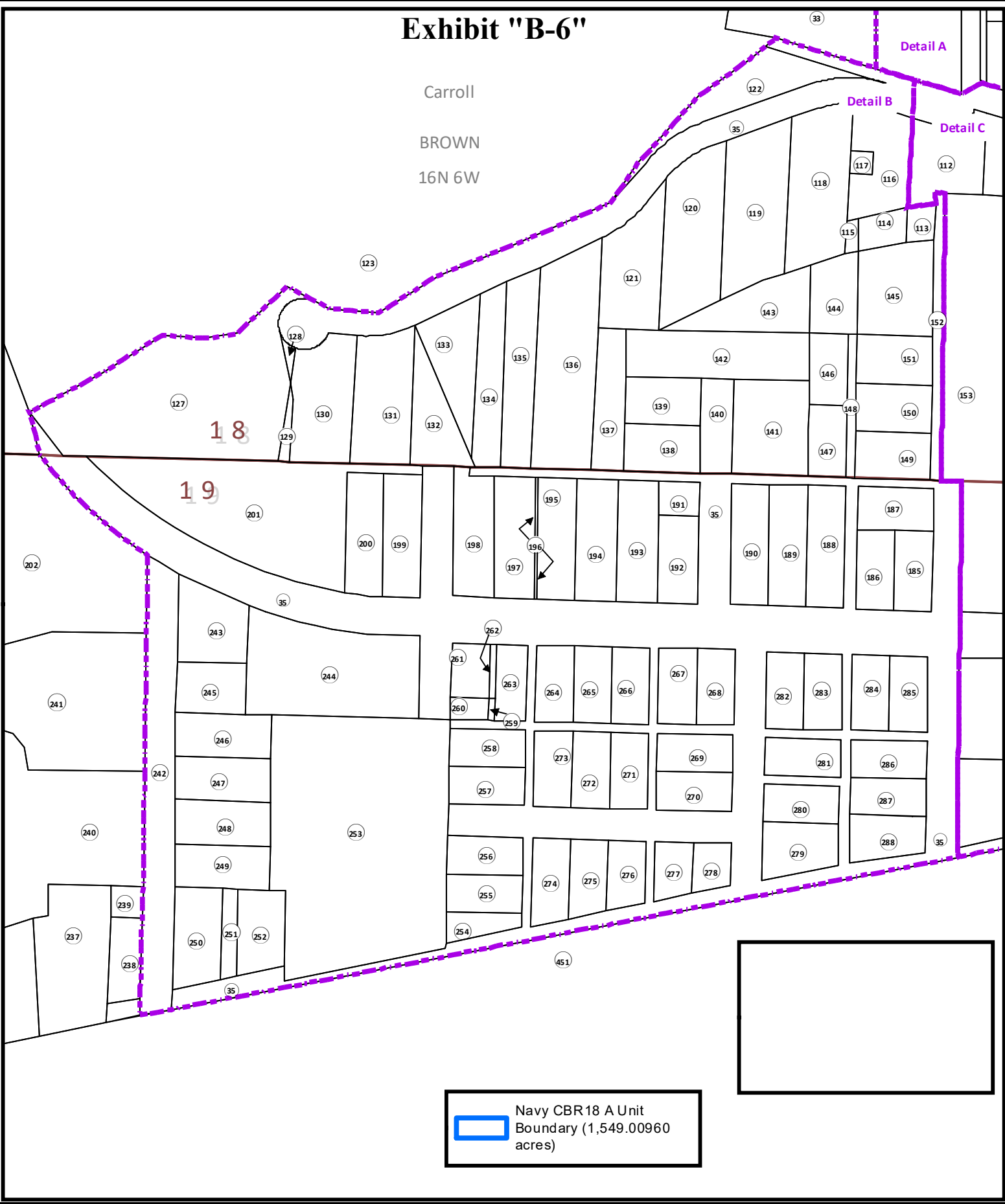
**Navy CBR18 A
Brown Township
Carroll Co., OH**

**See Table: Detail A
(Map #5)**

Date: 11/8/2023


Exhibit "B-6"

Carroll
BROWN
16N 6W



Navy CBR18 A Unit
Boundary (1,549.00960
acres)

1,549.00960 Gross Unit Acres



**Navy CBR18 A
Brown Township
Carroll Co., OH**

**See Table: Detail B
(Map #6)**

Projection: NAD 1927 UTM Zone 17N Transverse Mercator

Date: 11/8/2023

TRACT NO	PARCEL NUMBER	UNIT ACREAGE	TRACT NO	PARCEL NUMBER	UNIT ACREAGE
33	03-0003026.001	5.08940	200	07-0000768.000	0.25980
35	070007ROW	32.42150	201	07-0000767.000	1.26070
112	07-0000743.000	0.32270	202	07-0000777.000	1.78870
113	07-0000744.000	0.05710	237	07-0000786.000	0.57840
114	03-0003167.000	0.09300	238	07-0000785.000	0.15380
115	07-0000750.000	0.02250	239	07-0000784.000	0.05830
116	07-0000749.000	0.33200	240	07-0000783.000	1.95310
117	07-0000805.000	0.03140	241	07-0000776.000	1.34380
118	07-0000771.000	0.53360	242	03-0001551.000	0.79630
119	07-0000787.000	0.57070	243	07-0000763.000	0.29140
120	07-0000794.000	0.54710	244	07-0000765.000	0.88280
121	07-0000795.000	0.39640	245	07-0000762.000	0.20430
122	07-0000772.000	0.34180	246	07-0000781.001	0.23940
123	03-0003026.000	27.70260	247	07-0000781.000	0.23850
127	07-0000799.000	1.51330	248	07-0000789.000	0.23910
128	07-0000764.001	0.01680	249	07-0000790.000	0.23890
129	07-0000799.001	0.03240	250	07-0000793.000	0.26570
130	07-0000764.000	0.42960	251	07-0000792.000	0.08100
131	07-0000802.000	0.44010	252	07-0000791.000	0.22270
132	07-0000807.000	0.25830	253	07-0000806.000	2.44850
133	07-0000801.000	0.29700	254	07-0000238.000	0.09780
134	07-0000800.000	0.28820	255	07-0000237.000	0.16330
135	07-0000804.000	0.35190	256	07-0000236.000	0.16720
136	07-0000803.000	0.75080	257	07-0000175.000	0.16530
137	07-0000795.001	0.24670	258	07-0000174.000	0.16530
138	07-0000788.000	0.20720	259	07-0000512.000	0.00780
139	07-0000796.000	0.20570	260	07-0000511.000	0.04680
140	03-0060008.000	0.17440	261	07-0000589.000	0.11850
141	07-0000773.000	0.41440	262	07-0000590.000	0.01970
142	07-0000770.000	0.49970	263	07-0000328.000	0.13790
143	07-0000769.000	0.31970	264	07-0000513.000	0.16620
144	03-0000373.000	0.20660	265	07-0000544.000	0.16680
145	07-0000127.000	0.39780	266	07-0000530.000	0.16770
146	07-0000774.000	0.15420	267	07-0000206.000	0.16530
147	07-0000775.000	0.15660	268	07-0000644.000	0.16530
148	03-0000370.000	0.07240	269	07-0000385.000	0.16530
149	07-0000125.000	0.20660	270	07-0000519.000	0.16530
150	07-0000124.000	0.20660	271	07-0000608.000	0.16500
151	07-0000126.000	0.21020	272	07-0000407.000	0.16560
152	07-0000001.001	0.17150	273	07-0000543.000	0.16530
153	07-0060809.000	5.23930	274	07-0000406.000	0.17870
185	07-0000450.000	0.17490	275	07-0000360.000	0.16360
186	07-0000431.000	0.17280	276	07-0000361.000	0.14460
187	07-0000305.000	0.18570	277	07-0000083.000	0.12070
188	07-0000452.000	0.26510	278	07-0000082.000	0.10180
189	07-0000621.000	0.26480	279	07-0000574.000	0.21620
190	07-0000622.000	0.26460	280	07-0000370.000	0.16510
191	07-0000587.001	0.08010	281	07-0000687.000	0.16500
192	07-0000587.000	0.20450	282	07-0000675.000	0.16580
193	07-0000344.000	0.28500	283	07-0000246.000	0.16650
194	07-0000623.000	0.28570	284	07-0000180.000	0.16450
195	07-0000694.000	0.26680	285	07-0000179.000	0.16490
196	07-0000695.000	0.01750	286	07-0000045.000	0.16330
197	07-0000588.000	0.28120	287	07-0000533.000	0.16220
198	07-0000402.000	0.29210	288	07-0000632.000	0.18450
199	07-0000766.000	0.26810	451	07-0060004.000	78.10160

1,549.00960 Gross Unit Acres

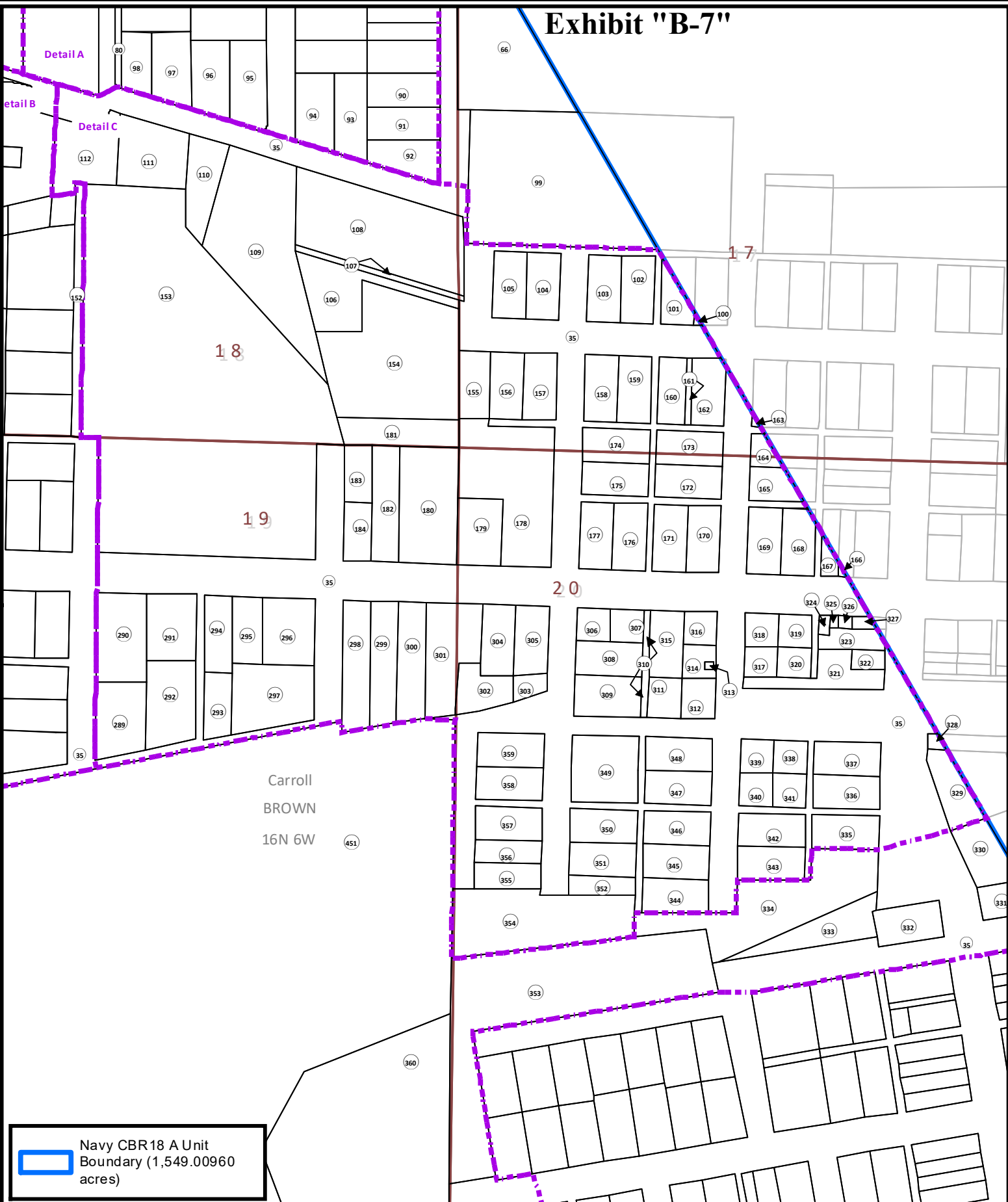


**Navy CBR18 A
Brown Township
Carroll Co., OH**

**Table: Detail B
(Map #6)**

Date: 11/8/2023

Exhibit "B-7"




18


19

20

Carroll
BROWN
16N 6W

 Navy CBR18 A Unit
Boundary (1,549.00960
acres)

1,549.00960 Gross Unit Acres



Navy CBR18 A
Brown Township
Carroll Co., OH

See Table: Detail C
(Map #7)

Projection: NAD 1927 UTM Zone 17N Transverse Mercator

Date: 11/8/2023

TRACT NO	PARCEL NUMBER	UNIT ACREAGE	TRACT NO	PARCEL NUMBER	UNIT ACREAGE	TRACT NO	PARCEL NUMBER	UNIT ACREAGE
35	070007ROW	32.42200	170	07-0000355.000	0.16500	318	07-0000216.000	0.08300
66	03-0000784.001	0.93600	171	07-0000648.000	0.16500	319	07-0060002.000	0.08300
80	03-0060010.000	0.05000	172	07-0000128.000	0.16500	320	07-0000212.000	0.07300
90	07-0000610.000	0.17900	173	07-0000592.000	0.16500	321	07-0000211.000	0.20900
91	07-0000609.000	0.17900	174	07-0000189.000	0.16500	322	07-0000210.000	0.04800
92	07-0000178.000	0.17900	175	07-0000188.000	0.16500	323	07-0000054.000	0.09500
93	07-0000043.000	0.20900	176	07-0000101.000	0.16500	324	07-0000319.000	0.01600
94	07-0000535.000	0.21100	177	07-0000506.000	0.16500	325	07-0000479.000	0.00800
95	07-0000387.000	0.23600	178	07-0060018.000	0.77200	326	07-0000478.000	0.01300
96	07-0000388.000	0.21800	179	07-0000637.000	0.21800	327	07-0000477.000	0.02000
97	07-0000481.000	0.20800	180	07-0000203.000	0.50200	328	07-0000751.000	0.01800
98	07-0000482.000	0.14000	181	07-0000202.000	0.24400	329	07-0000740.000	0.17800
99	07-0060013.000	1.49000	182	07-0000542.000	0.24000	330	07-0000094.000	0.20100
100	07-0060014.000	0.00400	183	07-0060249.000	0.11900	331	07-0060005.000	0.12800
101	07-0000381.000	0.10000	184	07-0060249.001	0.12000	332	07-0000606.000	0.17900
102	07-0000270.000	0.16500	289	07-0000209.000	0.27000	333	07-0000605.000	0.25900
103	07-0000593.000	0.16500	290	07-0000215.000	0.32900	334	07-0000518.000	0.79900
104	07-0000646.000	0.16500	291	07-0000396.000	0.24700	335	07-0000517.000	0.16500
105	07-0000645.000	0.16500	292	07-0000003.000	0.30700	336	07-0000257.000	0.16500
106	07-0090009.000	0.35500	293	07-0000638.001	0.13200	337	07-0000218.000	0.16500
107	07-0000091.000	0.07300	294	07-0000638.000	0.15800	338	07-0000417.000	0.08300
108	07-0000092.000	0.97400	295	07-0000747.000	0.14800	339	07-0000031.000	0.08200
109	07-0000447.000	1.01000	296	07-0000748.000	0.25900	340	07-0000030.000	0.08300
110	07-0000033.000	0.22400	297	07-0000746.000	0.38500	341	07-0000416.000	0.08300
111	07-0000044.000	0.33000	298	07-0000214.000	0.26400	342	07-0000516.000	0.16500
112	07-0000743.000	0.32300	299	07-0000541.000	0.25200	343	07-0000515.000	0.16400
152	07-0000001.001	0.17200	300	07-0000336.000	0.24700	344	07-0000500.000	0.16900
153	07-0060809.000	5.23900	301	07-0000333.000	0.37000	345	07-0000514.000	0.16500
154	07-0000343.000	1.12500	302	07-0000335.000	0.16100	346	07-0000531.000	0.16600
155	07-0000067.000	0.15400	303	07-0000191.000	0.05500	347	07-0000084.000	0.16500
156	07-0000069.000	0.16600	304	07-0000662.000	0.17400	348	07-0000660.000	0.16500
157	07-0000068.000	0.16600	305	07-0000198.000	0.16900	349	07-0000633.000	0.33100
158	07-0000001.000	0.16500	306	07-0000196.000	0.08300	350	07-0000442.000	0.16500
159	07-0000401.000	0.16500	307	07-0000195.000	0.08300	351	07-0000224.000	0.16500
160	07-0000617.000	0.13800	308	07-0000197.000	0.16500	352	07-0000223.000	0.09400
161	07-0000616.000	0.02800	309	07-0000193.000	0.20700	353	07-0000373.000	1.74300
162	07-0000615.000	0.16400	310	07-0000192.000	0.05300	354	07-0000518.001	0.75000
163	07-0000244.000	0.00500	311	07-0000811.000	0.10100	355	07-0000186.000	0.12900
164	07-0000071.000	0.05800	312	07-0000234.000	0.10000	356	07-0000185.000	0.11000
165	07-0000070.000	0.11000	313	07-0090008.000	0.00500	357	07-0000184.000	0.16500
166	07-0000017.000	0.00500	314	07-0000239.000	0.08300	358	07-0000016.000	0.16500
167	07-0000130.000	0.03800	315	07-0000194.000	0.16500	359	07-0000015.000	0.16500
168	07-0000129.000	0.16200	316	07-0000235.000	0.08300	360	03-0001225.000	2.13700
169	07-0000653.000	0.16500	317	07-0000217.000	0.07500	451	07-0060004.000	78.10200

1,549.00960 Gross Unit Acres

0 100 200 400 Feet




Navy CBR18 A
Brown Township
Carroll Co., OH

Table: Detail C
(Map #7)


Date: 11/8/2023

Exhibit "B-8"



 Navy CBR 18 A Unit Boundary (1,549.00960 acres)

1,549.00960 Gross Unit Acres



**Navy CBR18 A
Brown Township
Carroll Co., OH**

**See Table: Detail D
(Map #8)**

Projection: NAD 1927 UTM Zone 17N Transverse Mercator

Date: 11/8/2023

TRACT NO	PARCEL NUMBER	UNIT ACREAGE
35	070007ROW	32.42150
329	07-0000740.000	0.17800
330	07-0000094.000	0.20120
331	07-0060005.000	0.12830
332	07-0000606.000	0.17850
333	07-0000605.000	0.25860
334	07-0000518.000	0.79940
335	07-0000517.000	0.16530
336	07-0000257.000	0.16530
337	07-0000218.000	0.16530
338	07-0000417.000	0.08260
339	07-0000031.000	0.08240
340	07-0000030.000	0.08260
341	07-0000416.000	0.08260
342	07-0000516.000	0.16530
343	07-0000515.000	0.16370
344	07-0000500.000	0.16930
345	07-0000514.000	0.16530
346	07-0000531.000	0.16620
347	07-0000084.000	0.16530
348	07-0000660.000	0.16530
349	07-0000633.000	0.33060
350	07-0000442.000	0.16530
351	07-0000224.000	0.16530
352	07-0000223.000	0.09430
353	07-0000373.000	1.74280
354	07-0000518.001	0.74970
355	07-0000186.000	0.12930
356	07-0000185.000	0.11020
357	07-0000184.000	0.16530
358	07-0000016.000	0.16530
359	07-0000015.000	0.16530
361	07-0000302.000	0.16490
362	07-0000297.000	0.16960
363	07-0000296.000	0.16710
364	07-0000301.000	0.16410
365	07-0000300.000	0.16410
366	07-0000295.000	0.16710
367	07-0000298.000	0.17740
368	07-0000299.000	0.15220
369	07-0000394.000	0.15200
370	07-0000392.000	0.17930
371	07-0000391.000	0.16730
372	07-0000393.000	0.16400
373	07-0000571.000	0.15100
374	07-0000570.000	0.16250
375	07-0000560.000	0.28390
376	07-0060003.000	0.03580
377	07-0060009.000	0.28720
378	07-0060008.000	0.16590
379	07-0000367.000	0.16620
380	07-0000219.000	0.16410
381	07-0060007.000	0.16530
382	07-0000260.000	0.16510
383	07-0000723.000	0.03220
384	07-0000722.001	0.03550
385	07-0000722.000	0.09760
386	07-0000131.000	0.09630
387	07-0000131.001	0.06890
388	07-0000572.000	0.08260
389	07-0000652.000	0.08260
390	07-0000625.000	0.16510
391	07-0000118.000	0.16530
392	07-0000117.000	0.08150
393	07-0000245.000	0.08350

TRACT NO	PARCEL NUMBER	UNIT ACREAGE
394	07-0000594.000	0.05400
395	07-0000227.000	0.05560
396	07-0000170.000	0.00560
397	07-0000228.000	0.05000
398	07-0000664.000	0.04300
399	07-0000395.000	0.15910
400	07-0000595.000	0.02370
401	07-0000173.000	0.00070
402	07-0000172.000	0.02200
403	07-0000169.000	0.16530
404	07-0000040.000	0.16530
405	07-0000233.001	0.13060
406	07-0000233.000	0.03440
407	07-0000133.000	0.08240
408	07-0000682.000	0.06250
409	07-0000546.000	0.02020
410	07-0000552.000	0.06200
411	07-0000545.000	0.10330
412	07-0000261.000	0.09640
413	07-0000159.000	0.06890
414	07-0000654.000	0.06890
415	07-0000132.000	0.09640
416	07-0000038.000	0.16530
417	07-0000039.000	0.16530
418	07-0000313.000	0.16540
419	07-0000689.000	0.16530
420	07-0000316.000	0.16530
421	07-0000685.000	0.16530
422	07-0000134.000	0.16530
423	07-0000306.000	0.11020
424	07-0000307.000	0.05510
425	07-0000495.000	0.16530
426	07-0000659.000	0.16530
427	07-0000419.000	0.08260
428	07-0060024.000	0.08260
429	07-0060025.000	0.08260
430	07-0000420.000	0.08260
431	07-0000647.000	0.16530
432	07-0000611.000	0.16530
433	07-0000584.000	0.16530
434	07-0000585.000	0.16530
435	07-0000448.000	0.16540
436	07-0000449.000	0.16530
437	07-0000248.000	0.18420
438	07-0090010.000	0.20800
441	07-0000077.000	0.26150
442	07-0000345.000	0.17760
443	07-0000498.000	0.17580
444	07-0000304.000	0.17650
445	07-0000303.000	0.16430
467	07-0000691.000	1.03260
468	07-0000119.000	0.54290
469	07-0000121.000	0.02360
470	07-0000424.000	0.17550
471	07-0000220.000	0.24600
472	07-0000089.000	0.20670
473	07-0000734.000	0.08270
474	07-0000733.000	0.08260
475	07-0000735.000	0.08270
476	07-0000736.000	0.08260
477	07-0000690.000	0.56440
478	07-0000240.000	0.10830
479	07-0000241.000	0.16530
480	07-0000242.000	0.16530
481	07-0000250.000	0.16530

TRACT NO	PARCEL NUMBER	UNIT ACREAGE
482	07-0000225.000	0.16530
483	07-0000487.000	0.16530
484	07-0000087.000	0.10330
485	07-0000088.000	0.10330
486	07-0000116.000	0.10330
487	07-0000505.000	0.10330
488	07-0000631.000	0.16530
489	07-0000018.000	0.16530
490	07-0000034.000	0.16530
491	07-0000035.000	0.16530
492	07-0000365.000	0.16530
493	07-0000366.000	0.07620
494	07-0000341.000	0.05670
495	07-0000340.000	0.16530
496	07-0000339.000	0.16710
497	07-0000441.000	0.16710
498	07-0000627.000	0.16370
499	07-0000577.000	0.16560
500	07-0000012.000	0.20580
501	07-0000389.000	0.16530
502	07-0000364.000	0.16530
503	07-0000163.000	0.16450
504	07-0000504.000	0.16620
505	07-0000480.000	0.16490
506	07-0060023.000	0.12220
507	07-0000755.000	0.72840
508	07-0060026.000	0.11670
509	07-0000205.000	0.16550
510	07-0000485.000	0.16530
511	07-0000620.000	0.16530
512	07-0000607.000	0.16530
513	07-0000651.000	0.16530
514	07-0000167.000	0.08910
515	07-0000177.000	0.11880
516	07-0000321.000	0.15540
517	07-0000036.000	0.16530
518	07-0000486.000	0.01860
519	07-0000081.000	0.16320
520	07-0000199.000	0.16630
521	07-0000190.000	0.03440
522	07-0000201.000	0.02430
523	07-0000200.000	0.07460
524	07-0000760.001	0.33840
525	07-0000277.004	0.71080
526	07-0000277.001	0.59480
527	070007ROW	0.10770
528	07-0000808.000	8.23270
529	07-0000282.000	0.14460
530	07-0000281.000	0.16530
531	07-0000279.000	0.16530
532	07-0000280.000	0.16530
533	07-0000278.000	0.03670
534	07-0000047.000	0.12860
535	07-0000046.000	0.16530
536	07-0000048.000	0.07860
537	07-0000049.000	0.03440
538	07-0000284.000	0.12660
539	07-0000283.000	0.08590
540	07-0000277.002	1.69070
542	070007ROW	0.39360
543	07-0000277.003	1.60650
544	07-0000754.000	1.53740
548	07-0000724.000	1.50840

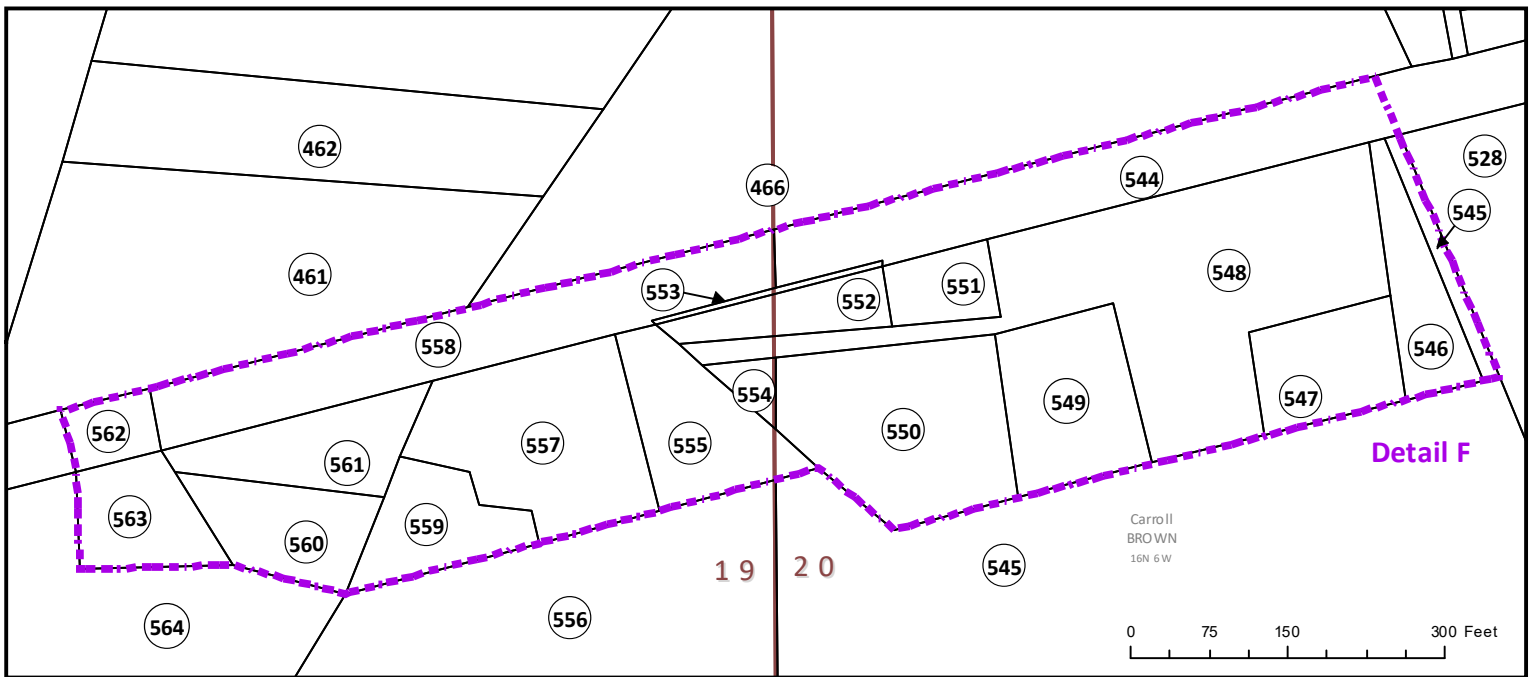
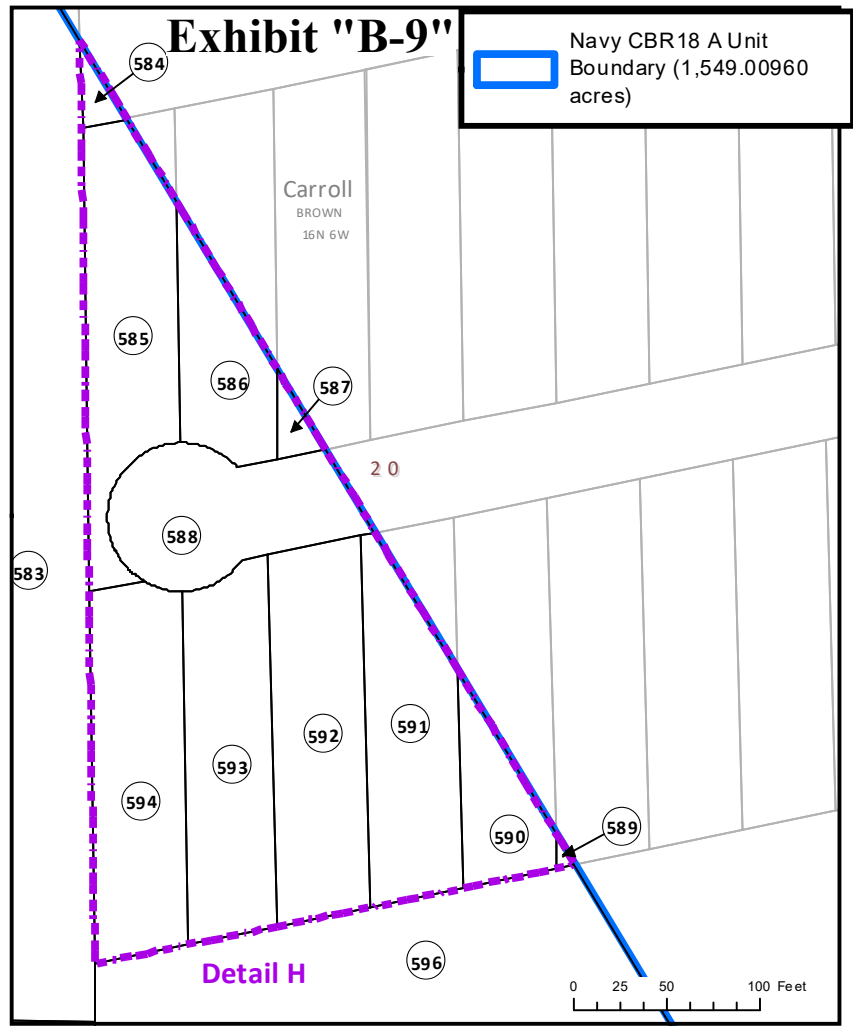
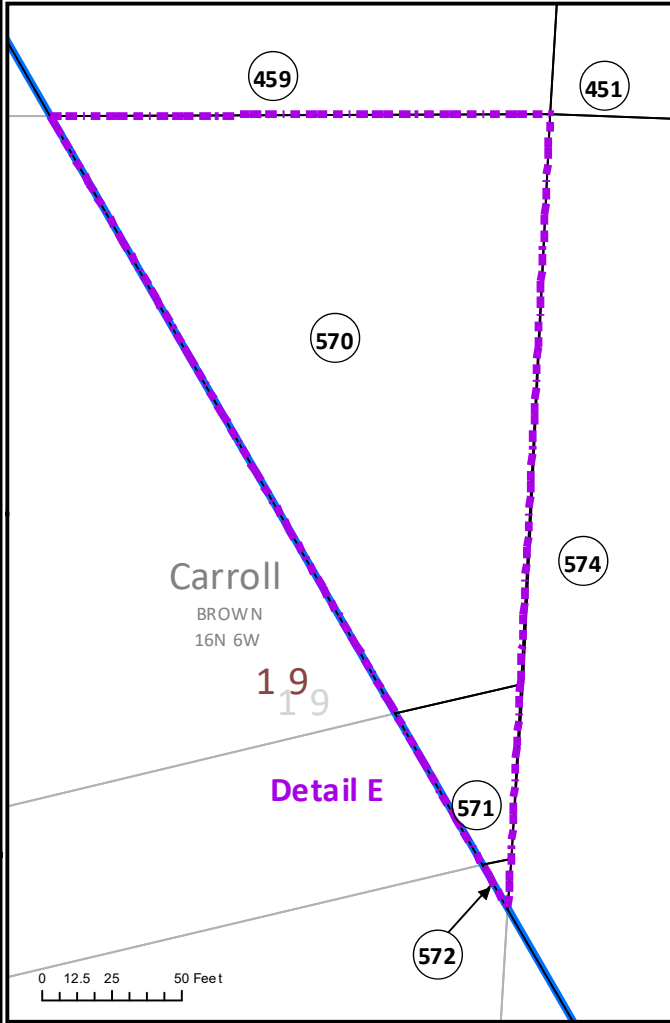
1,549.00960 Gross Unit Acres



**Navy CBR18 A
Brown Township
Carroll Co., OH**

**Table: Detail D
(Map #8)**

Date: 11/8/2023



1,549.00960 Gross Unit Acres



Navy CBR18 A
Brown Township
Carroll Co., OH

See Table: Detail EFH
(Map #9)

Table: Detail E		
TRACT NO	PARCEL NUMBER	UNIT ACREAGE
451	07-0060004.000	78.10160
459	03-0001596.000	9.28330
570	03-0003273.001	0.54760
571	03-0003486.000	0.03930
572	03-0002855.000	0.00210
574	03-0003225.003	31.68550

Table: Detail H		
TRACT NO	PARCEL NUMBER	UNIT ACREAGE
583	03-0000493.000	30.25600
584	03-0000053.000	0.01320
585	03-0001030.000	0.21830
586	03-0002113.000	0.11130
587	03-0000584.000	0.01460
588	030003ROW	0.17760
589	03-0000972.000	0.00230
590	03-0000104.000	0.07870
591	03-0002614.000	0.19130
592	03-0001673.000	0.23270
593	03-0000151.000	0.21090
594	03-0000152.000	0.22790
596	03-0000232.000	21.10740

Table: Detail F		
TRACT NO	PARCEL NUMBER	UNIT ACREAGE
461	03-0002885.000	1.85590
462	03-0002885.001	1.02030
466	07-0000412.000	4.23070
528	07-0000808.000	8.23270
544	07-0000754.000	1.53740
545	07-0000254.000	4.13230
546	07-0000252.000	0.25970
547	07-0000725.000	0.31950
548	07-0000724.000	1.50840
549	07-0000408.000	0.44910
550	07-0000324.000	0.73190
551	07-0000326.000	0.15600
552	07-0000325.000	0.19700
553	07-0000754.002	0.02550
554	07-0000323.000	0.05630
555	07-0000708.000	0.39240
556	07-0000253.000	1.43350
557	07-0000706.000	0.69800
558	03-0003273.000	0.82180
559	07-0000706.001	0.28840
560	07-0000614.000	0.31440
561	07-0000352.000	0.33640
562	07-0000754.003	0.11760
563	07-0000363.001	0.27560
564	07-0000363.000	1.75100

1,549.00960 Gross Unit Acres

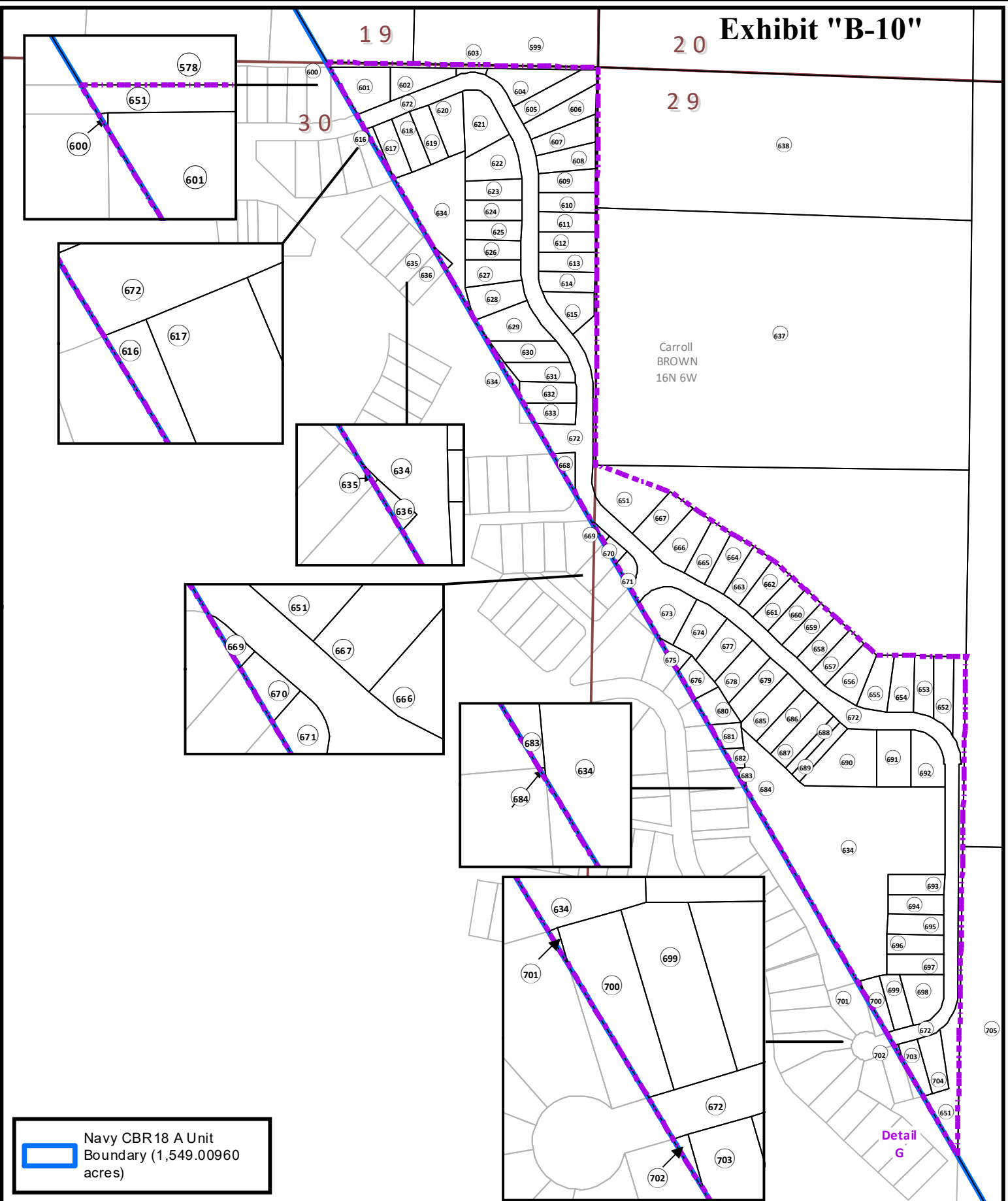



**Navy CBR18 A
Brown Township
Carroll Co., OH**

**Table: Detail EFH
(Map #9)**


Date: 11/8/2023

Exhibit "B-10"



 Navy CBR 18 A Unit Boundary (1,549.00960 acres)

1,549.00960 Gross Unit Acres



**Navy CBR18 A
Brown Township
Carroll Co., OH**

**See Table: Detail G
(Map #10)**

Projection: NAD 1927 UTM Zone 17N Transverse Mercator

Date: 11/8/2023

TRACT NO	PARCEL NUMBER	UNIT ACREAGE		TRACT NO	PARCEL NUMBER	UNIT ACREAGE
599	03-000491.000	10.51520		658	03-0001299.000	0.32140
600	03-000949.000	0.00070		659	03-0001298.000	0.32140
601	03-0003050.000	0.56960		660	03-0002318.000	0.32140
602	03-0002674.000	0.38640		661	03-0002146.000	0.32140
603	03-0003736.000	0.04520		662	03-0000252.000	0.34520
604	03-0002544.000	0.50950		663	03-0000251.000	0.34520
605	03-0001434.000	0.48630		664	03-0001523.000	0.37960
606	03-0001238.000	0.47930		665	03-0001522.000	0.37640
607	03-0000673.000	0.42010		666	03-0002233.000	0.53000
608	03-0001240.000	0.37060		667	03-0002393.000	0.47520
609	03-0000918.000	0.34410		668	03-0000429.000	0.13090
610	03-0002409.000	0.32140		669	03-0001144000	0.03180
611	03-0002408.000	0.32140		670	03-0002107.000	0.07930
612	03-0002161.000	0.32140		671	03-0000173.000	0.12020
613	03-0001294.000	0.32300		672	030003ROW	6.87190
614	03-0002364.000	0.31620		673	03-0002052.000	0.57730
615	03-0002140.000	0.41610		674	03-0000985.000	0.46700
616	03-0002068.000	0.06110		675	03-0001425.000	0.10960
617	03-0000230.000	0.32130		676	03-0000763.000	0.25050
618	03-0000233.000	0.32150		677	03-0000497.000	0.46540
619	03-0000234.000	0.32150		678	03-0000496.000	0.42510
620	03-0000603.000	0.43650		679	03-0001108.000	0.41790
621	03-0002142.000	0.57700		680	03-0001752.000	0.28810
622	03-0001598.000	0.51990		681	03-0000589.000	0.18920
623	03-0000282.000	0.33680		682	03-0000911.000	0.08670
624	03-0001631.000	0.32110		683	03-0001666.000	0.03220
625	03-0001293.000	0.32110		684	03-0000177.000	0.00020
626	03-0000145.000	0.32110		685	03-0001630.000	0.46080
627	03-0000873.000	0.38950		686	03-0000917.000	0.40180
628	03-0000874.000	0.43810		687	03-0000001.000	0.40180
629	03-0000634.000	0.55700		688	03-0000318.001	0.19820
630	03-0000684.000	0.40870		689	03-0000318.000	0.19820
631	03-0001525.000	0.34720		690	03-0001653.000	0.89080
632	03-0002158.000	0.32630		691	03-0002342.000	0.55250
633	03-0002421.000	0.28370		692	03-0000762.000	0.48780
634	16-0000117.000	8.30540		693	03-0001559.000	0.32140
635	03-0000880.000	0.00330		694	03-0001558.000	0.32140
636	03-0002211.000	0.03150		695	03-0001562.000	0.32140
637	03-0002627.000	26.92580		696	03-0001171.000	0.32140
638	03-0002627.001	14.97690		697	03-0002260.000	0.32140
639	03-0002097.000	81.55640		698	03-0001788.000	0.47200
651	03-0003739.000	16.31460		699	03-0001848.000	0.31540
652	03-0000837.000	0.39010		700	03-0001979.000	0.24780
653	03-0002660.000	0.32980		701	03-0001978.000	0.00530
654	03-0002803.000	0.39040		702	03-0002077.000	0.01200
655	03-0002801.000	0.37310		703	03-0001903.000	0.26640
656	03-0001411.000	0.43000		704	03-0001847.000	0.33710
657	03-0002297.000	0.32140		705	03-0002251.000	6.32370

1,549.00960 Gross Unit Acres



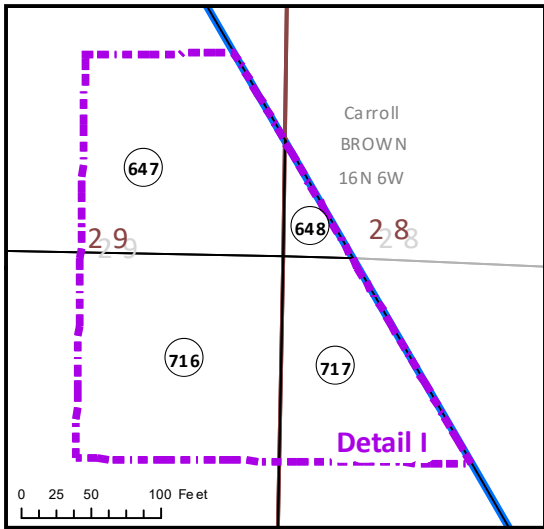
**Navy CBR18 A
Brown Township
Carroll Co., OH**

**Table: Detail G
(Map #10)**

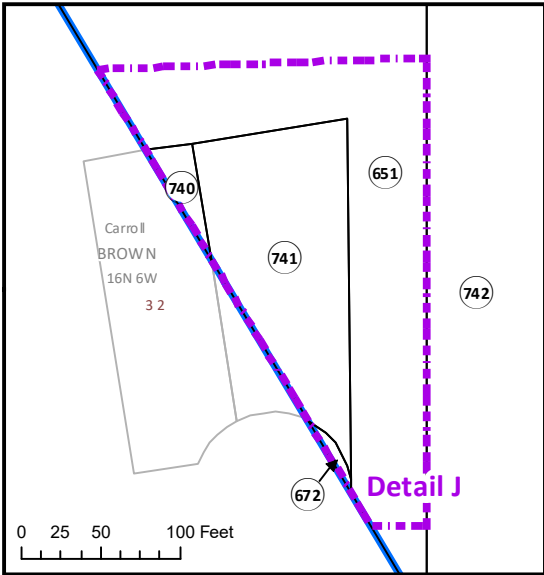
Date: 11/8/2023

Exhibit "B-11"

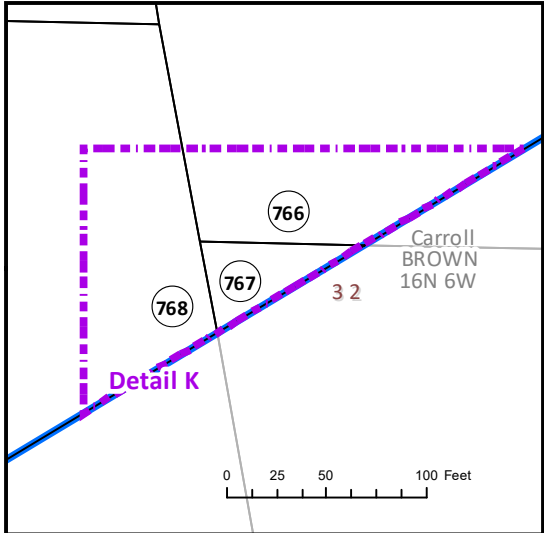
TRACT NO	PARCEL NUMBER	UNIT ACREAGE
647	03-0000054.002	8.03550
648	03-0002566.000	0.04790
716	03-0000625.001	11.99700
717	03-0000624.000	13.03430




TRACT NO	PARCEL NUMBER	UNIT ACREAGE
651	03-0003739.000	16.31460
672	030003ROW	6.87190
740	03-0001545.000	0.02560
741	03-0001265.000	0.31220
742	03-0001264.009	15.97690



TRACT NO	PARCEL NUMBER	UNIT ACREAGE
766	03-0000626.002	2.47580
767	03-0000626.001	0.04290
768	03-0001264.006	4.35430



 Navy CBR18 A Unit Boundary (1,549.00960 acres)

1,549.00960 Gross Unit Acres



Navy CBR18 A
Brown Township
Carroll Co., OH

Included Table: Detail IJK
(Map #11)