

Notice of Hearing

ON AN APPLICATION FOR UNIT OPERATIONS



OHIO DEPARTMENT OF NATURAL RESOURCES
DIVISION OF OIL & GAS RESOURCES MANAGEMENT
2045 Morse Road, F-3 • Columbus, OH 43229

NOTICE DATE:

Why Am I Receiving this Notice?

You are receiving this notice because the Division of Oil and Gas Resources Management (Division) has received an application pursuant to Ohio Revised Code 1509.28 for a unitization order. The applicant listed you in its application as having an interest or potential interest within the proposed oil and gas drilling unit.

A virtual hearing on the unitization application will be held on Webex, and you may choose to join. Hearings may last up to two hours. Any changes to the hearing date and time, such as cancellations or continuances, will be posted to the Division's website:

<https://oilandgas.ohiodnr.gov/unitization>

What Happens at the Hearing?

At the hearing, the applicant will present witnesses in support of its application for unitization. Then, anyone with an interest or potential interest in the proposed unit and anyone else who may be adversely affected by an order on the application will have an opportunity to present questions and concerns to the Division. A court reporter will create a record of the hearing.

Do I Have to Attend the Hearing?

Your attendance at the hearing is optional.

How Do I Attend the Hearing?

You can join the hearing up to 15 minutes before its start time, from a device connected to the internet or by calling in via telephone.

- You do not have to speak if you join the hearing.
- If you join the hearing over an internet connection using a phone or tablet, you will need to download the Webex app.
- If you call in using your phone, or if you are using a web browser on a desktop computer, you do not need to download the Webex app.

Attend Hearing via Webex

[HTTPS://SIGNIN.WEBEX.COM/JOIN](https://signin.webex.com/join)

MEETING #:

MEETING PASSWORD:

Attend Hearing via Phone United States Toll-free

CALL:

ACCESS CODE:

How Do I Include My Comments on the Record?

If you speak at the hearing, your comments will be recorded. If you are unable to attend or uncomfortable speaking at the hearing but would like to include comments in the record, you may submit comments on this application by mail or email:

ODNR Division of Oil & Gas Resources Management
Unitization Section

2045 Morse Road, F-3

Columbus, Ohio 43229 or via email to unitization@dnr.ohio.gov

Who Filed

APPLICANT:

Proposed Drilling Location

UNIT NAME:

UNIT LOCATION:

Hearing Information

HEARING DATE:

HEARING TIME:

ATTACHMENTS:

SCAN TO JOIN MEETING



DEADLINE FOR COMMENTS

What Happens after the Hearing Is Held?

State law requires that within 60 days after the hearing the Division must issue an order approving or denying the application. All Chief's Orders are posted to the Division's website. The Chief of the Division must issue an order approving unitization if the applicant demonstrates that (1) the operation is reasonably necessary to increase substantially the ultimate recovery of oil and gas; and (2) the value of the estimated additional recovery of oil or gas exceeds the estimated additional cost incident to conducting the operation.

More Information

The Division has authority over the permitting, drilling, operating and plugging of oil and gas wells in Ohio. This authority ensures uniform statewide regulation of oil and gas activities and promotes conservation through the effective development of oil and gas resources for the "unitization" of tracts of lands.

Ohio law, like the laws of many oil and gas producing states, provides a means to combine mineral rights from individual tracts of land to form a drilling unit to efficiently and effectively develop the oil and/or gas resources beneath those tracts. Ohio Revised Code Section 1509.28 is commonly known as Ohio's unitization law.

Unitization is available when the owners of sixty-five percent of the land overlying a pool (or part of a pool) of oil and/or gas apply to the Division to operate the pool (or part of a pool) as a drilling unit.

After receiving a unitization application, the Division reviews it and, if it has been properly submitted, the Division sets a time for a hearing.

After the hearing, the Division considers all testimony presented at the hearing and any written comments received, and then decides if the application should be granted based upon the law. An order is then issued approving or denying the application. If the application is approved, the order establishing the unit will specify the terms and conditions for unit operation on a just and reasonable basis. An order approving the application allows the applicant to drill inside the unit once all other necessary permits have been obtained.

Following an approved application, an applicant may later request an amendment to the order. Amendments to a unit order must be made in the same manner and are subject to the same conditions as the order for unit operations, including that a hearing must be held on the request.

If You Have Questions Regarding Your Interest in the Proposed Unit:

General Information

<https://oilandgas.ohiodnr.gov/unitization>

Unitization@dnr.ohio.gov

(614) 265-6922



Ohio Revised Code 1509.28 Application for Unit Operations

Section 1. Applicant Information *Required*

1	Applicant Name:	Ascent Resources - Utica, LLC			Supplement <input type="checkbox"/> <input type="checkbox"/> <input type="checkbox"/> <input type="checkbox"/>
2	Mailing Address:	3501 NW 63rd Street			
3	City / State / Zip:	Oklahoma City	OK	73116	
4	Office Phone:	(405) 252-7715			
5	Email:	john.schneider@ascentresources.com			
6	Landman Name:	John Schneider			<input type="checkbox"/> <input type="checkbox"/> <input type="checkbox"/> <input type="checkbox"/> <input type="checkbox"/>
7	Mailing Address:	3501 NW 63rd Street			
8	City / State / Zip:	Oklahoma City	OK	73116	
9	Office Phone:	(405) 252-7715			
10	Email:	john.schneider@ascentresources.com			
<i>If applicable</i>					
11	Attorney Name:	Mark A. Hylton			<input type="checkbox"/> <input type="checkbox"/> <input type="checkbox"/> <input type="checkbox"/> <input type="checkbox"/> <input type="checkbox"/>
12	Firm Name:	Vorys, Sater, Seymour and Pease LLP			
13	Mailing Address:	52 East Gay Street			
14	City / State / Zip:	Columbus	OH	43215	
15	Office Phone:	(614) 464-6303			
16	Email:	mahylton@vorys.com			

Section 2. Unit Information *Required*

1	Unit Name:	Ezekiel NE WRN BL Unit	Supplement <input type="checkbox"/> <input type="checkbox"/> <input type="checkbox"/> <input type="checkbox"/>
2	Unit Location: <i>Include all counties and townships</i>	Warren Township, Belmont County, Ohio Oxford Township, Guernsey County, Ohio	
3	Number of Tracts:	27	
4	Total Unit Area: <i>In acres</i>	682.167 acres	
5	(a) Number of Proposed Wells:	Two (2)	
	(b) Number of Existing Permitted & Drilled Wells: <i>Please identify by API Number and Well Name.</i>	N/A	

Section 2 Unit Information - continued

6	Identification of the proposed pool or part of a pool:	Utica/Point Pleasant Formation	<i>Supplement</i>
7	Is this a request to amend an order for unit operations?	<input type="checkbox"/> YES <input checked="" type="checkbox"/> NO	<input type="checkbox"/>
8	If yes to question 7, explain why the request for amendment is being submitted:		
9	If yes to question 7, please identify the Chief's Order to be amended:		
10	Is the applicant the owner, or have the consent of the owner(s), (as defined in R.C. 1509.01 (K)) of at least 65% of the land overlying the pool or part of a pool that is the subject of the unitization request?	<input checked="" type="checkbox"/> YES <input type="checkbox"/> NO	<input type="checkbox"/>
11	If yes to question 10, what is the total acreage applicant is the owner of, and has the consent of the owner(s) of, in the proposed unit?	629.339 acres	<input type="checkbox"/>
12	If 70% or less of the acreage in the proposed unit is consenting acreage in the unit, identify the method that was used to determine the area:	<input type="checkbox"/> GPS <input type="checkbox"/> Survey <input checked="" type="checkbox"/> N/A <input type="checkbox"/> Other: 	<input type="checkbox"/>
13	Does the unit include mineral interest owned by the State of Ohio? <i>If so, indicate the state agenc(ies) that own the mineral interest. If the state agency is unknown, list "unknown."</i>	<input type="checkbox"/> YES <input checked="" type="checkbox"/> NO <div style="border: 1px solid black; height: 20px; margin-top: 2px;"></div>	<input type="checkbox"/>

Section 3. Exhibits *Required*

Exhibit A	A list identifying all mineral owners in the proposed unit, leased or unleased, including all working interest owners, in PDF and Excel format	<i>Supplement</i> <input type="checkbox"/>
Exhibit B	A plat map of the unit, identifying the counties, townships, section numbers, parcel boundaries, and all parcels in the unit, including the tract and corresponding parcel number	<input type="checkbox"/>
Exhibit C	A list identifying all parcels subject to pending ownership litigation or potential adverse ownership claims	<input type="checkbox"/>
Exhibit D	A color-coded map	<input type="checkbox"/>
Exhibit E	Gamma Ray Density or Gamma Ray resistivity geophysical type log <i>Optional only for requests to amend orders for unit operations</i>	<input type="checkbox"/>
Exhibit F	Cross-Section Location Map <i>Optional only for requests to amend orders for unit operations</i>	<input type="checkbox"/>
Exhibit G	Leasing Efforts & Affidavit of Leasing Efforts	<input type="checkbox"/>
Exhibit H	Owner List for Notice Purposes	<input type="checkbox"/>

Section 4. Mailing List (Excel) *Required*

Supplement
☐

Section 5. Economic Calculation Summaries *Required*

Unitized Scenario

Well Name	Lateral Length (ft)	Measured Depth (ft)	Operating Costs (MM\$)	Capital Costs (MM\$)	Undiscounted Value of Estimated Recovery (MM\$)	PV0 (MM\$)	PV10 (MM\$)	Estimated Gross Recovery (BCFe)	Supplement
Ezekiel NE WRN BL 7H	12,332	22,392	\$24.43	\$9.18	\$59.50	\$25.30	\$12.95	11.45	<input type="checkbox"/>
Ezekiel NE WRN BL 9H	13,734	25,086	\$26.99	\$9.77	\$66.26	\$28.88	\$14.86	12.75	<input type="checkbox"/>
									<input type="checkbox"/>
									<input type="checkbox"/>
									<input type="checkbox"/>
Total:	26,066	47,478	\$51.42	\$18.95	\$125.76	\$54.18	\$27.81	24.20	<input type="checkbox"/>

Non-Unitized Scenario

Well Name	Lateral Length (ft)	Measured Depth (ft)	Operating Costs (MM\$)	Capital Costs (MM\$)	Undiscounted Value of Estimated Recovery (MM\$)	PV0 (MM\$)	PV10 (MM\$)	Estimated Gross Recovery (BCFe)	Supplement
Ezekiel NE WRN BL 7H	8,427	18,487	\$17.27	\$7.73	\$40.66	\$15.18	\$7.38	7.83	<input type="checkbox"/>
Ezekiel NE WRN BL 9H	11,459	21,869	\$22.83	\$8.86	\$55.29	\$23.04	\$11.67	10.64	<input type="checkbox"/>
									<input type="checkbox"/>
									<input type="checkbox"/>
									<input type="checkbox"/>
Total:	19,886	40,356	\$40.10	\$16.59	\$95.95	\$38.22	\$19.05	18.47	<input type="checkbox"/>

Difference

Well Name	Lateral Length (ft)	Measured Depth (ft)	Operating Costs (MM\$)	Capital Costs (MM\$)	Undiscounted Value of Estimated Recovery (MM\$)	PV0 (MM\$)	PV10 (MM\$)	Estimated Gross Recovery (BCFe)	Supplement
Ezekiel NE WRN BL 7H	3,905	3,905	\$7.16	\$1.45	\$18.84	\$10.12	\$5.57	3.62	<input type="checkbox"/>
Ezekiel NE WRN BL 9H	2,275	3,217	\$4.16	\$0.91	\$10.97	\$5.84	\$3.19	2.11	<input type="checkbox"/>
									<input type="checkbox"/>
									<input type="checkbox"/>
									<input type="checkbox"/>
Total:	6,180	7,122	\$11.32	\$2.36	\$29.81	\$15.96	\$8.76	5.73	<input type="checkbox"/>

Section 6. Attachments *Required*

Working Interest Approvals Form(s)

Applicant's Operating Agreement

Affidavit of Operating Agreement (*if applicable*)

Georeferenced File

Optional only for requests to amend orders for unit operations

Supplement

☐
☐
☐

Section 7. Attestation Required

If this is the original application or a request to amend an order for unit operations, submit Attestation A.

Attestation A

I John Schneider (NAME) on behalf of Ascent Resources - Utica, LLC (APPLICANT) am competent and authorized to testify on the matters contained in this affidavit and application.

Pursuant to Ohio Revised Code 1509.28, Applicant files this application with the Chief of the Division of Oil and Gas Resources Management (DOGRM) requesting an order authorizing unit operations or to amend an order for unit operations as indicated above and in the attachments to this application.

As of the date this application is signed, Applicant is the owner, or has the consent of the owner, as that term is defined in Ohio Revised Code 1509.01(K), of at least 65% of the land overlying the pool or part of a pool that is the subject of the unitization request.

Further, Applicant has exercised reasonable due diligence in their efforts to identify and locate all mineral interest owners within the proposed unit and ascertain their current addresses prior to filing this application with DOGRM.

These efforts included:

List as applicable: Performing title work, court records, reviewing marriage and birth records, death records, searching county auditor tax records, searching records maintained by the United States Postal Service, utilizing electronic resources, etc.

performing title work, including reviewing court, birth, marriage, and death records and county auditor tax records, and utilizing electronic resources (e.g., telephone and address listings, heirship research).

Where it was not reasonably possible or practicable to identify all of mineral interest owners' identities or addresses, Applicant will provide notice by publication of a hearing.

To the best of Applicant's knowledge and belief, the names and addresses of mineral interest owners it provided with this application are accurate. I understand the DOGRM relies on the statements and representations contained in this application to process this application. Nothing in this application constitutes a waiver of right in law or equity by DOGRM or Applicant.

My signature below certifies that the information provided is true and accurate to the best of my knowledge, under penalty of law.

John Schneider John Schneider Landman
SIGNATURE PRINT NAME TITLE

STATE OF

Oklahoma

COUNTY OF

Oklahoma

Sworn to before me and subscribed in my presence on this

1 day of July, 20 25.
MONTH YEAR



[Signature]
NOTARY PUBLIC

My commission expires

10/17/28

Section 7. Attestation Required

If this is a supplement to the original application or to a request to amend an order for unit operations, submit Attestation B.

Attestation B - Supplement

I _____ (NAME) on behalf of _____ (APPLICANT) am competent and authorized to testify on the matters contained in this affidavit and supplemental application.

Pursuant to Ohio Revised Code 1509.28, Applicant files this supplemental application with the Chief of the Division of Oil and Gas Resources Management (DOGRM) requesting an order authorizing unit operations or to amend an order for unit operations as indicated above and in the attachments to this supplemental application.

As of the date this supplemental application is signed, Applicant is the owner, or has consent of the owner, as that term is defined in Ohio Revised Code 1509.01(K), of at least 65% of the land overlying the pool or part of a pool that is the subject of the unitization request.

Further, Applicant has exercised reasonable due diligence in their efforts to identify and locate all mineral interest owners within the proposed unit and ascertain their current addresses prior to filing this supplemental application with DOGRM.

These efforts included:

List as applicable: Performing title work, court records, reviewing marriage and birth records, death records, searching county auditor tax records, searching records maintained by the United States Postal Service, utilizing electronic resources, etc.

--

Where it was not reasonably possible or practicable to identify all of mineral interest owners' identities or addresses, Applicant will provide notice by publication of a hearing.

To the best of Applicant's knowledge and belief, the names and addresses of mineral interest owners it provided with this supplemental application are accurate. I understand the DOGRM relies on the statements and representations contained in this supplemental application to process this application. Nothing in this supplemental application constitutes a waiver of right in law or equity by DOGRM or Applicant.

My signature below certifies that the information provided is true and accurate to the best of my knowledge, under penalty of law.

SIGNATURE	PRINT NAME	TITLE

STATE OF

--

COUNTY OF

--

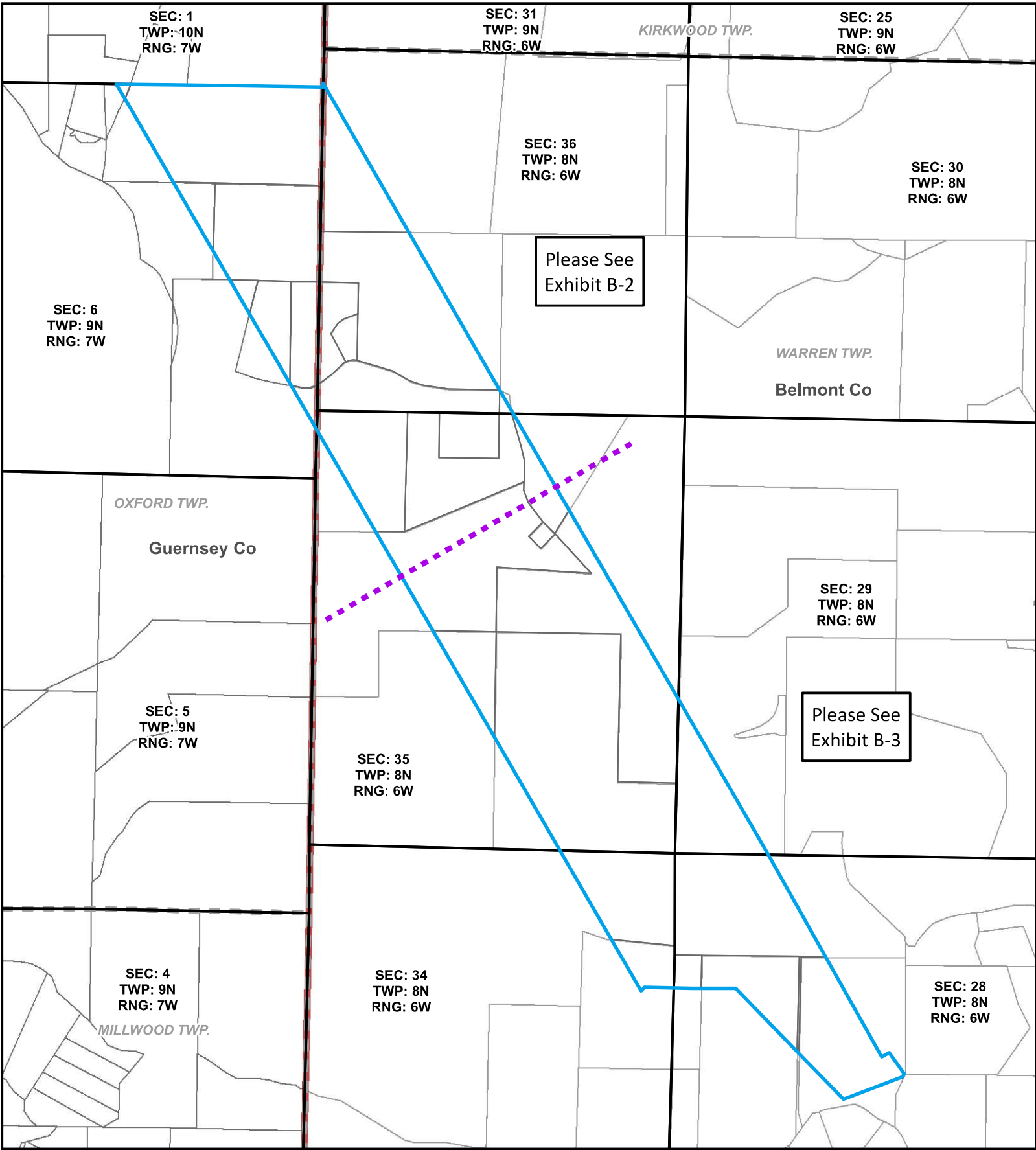
Sworn to before me and subscribed in my presence on this

_____ day of _____, 20____.
MONTH YEAR

NOTARY SEAL

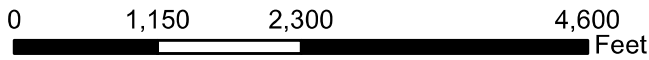
NOTARY PUBLIC

My commission expires _____.

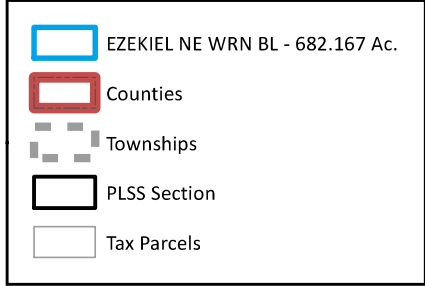


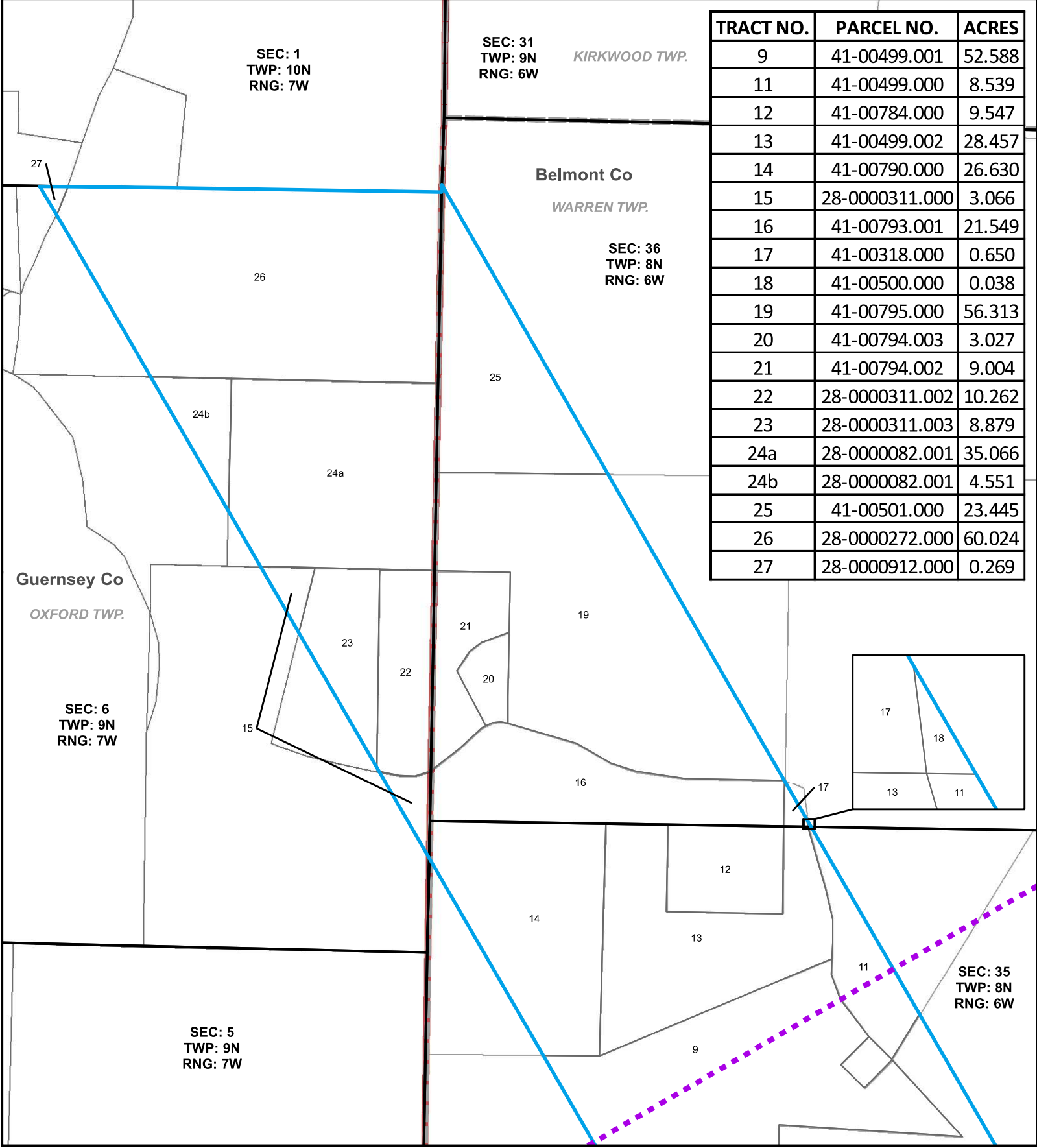
NAD 1927 UTM Zone 17N

EZEKIEL NE WRN BL EXHIBIT B-1



1 in = 1,542 ft

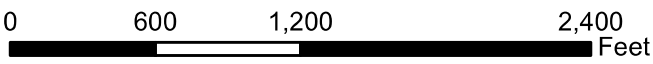




TRACT NO.	PARCEL NO.	ACRES
9	41-00499.001	52.588
11	41-00499.000	8.539
12	41-00784.000	9.547
13	41-00499.002	28.457
14	41-00790.000	26.630
15	28-0000311.000	3.066
16	41-00793.001	21.549
17	41-00318.000	0.650
18	41-00500.000	0.038
19	41-00795.000	56.313
20	41-00794.003	3.027
21	41-00794.002	9.004
22	28-0000311.002	10.262
23	28-0000311.003	8.879
24a	28-0000082.001	35.066
24b	28-0000082.001	4.551
25	41-00501.000	23.445
26	28-0000272.000	60.024
27	28-0000912.000	0.269



EZEKIEL NE WRN BL
EXHIBIT B-2



1 in = 795 ft

NAD 1927 UTM Zone 17N

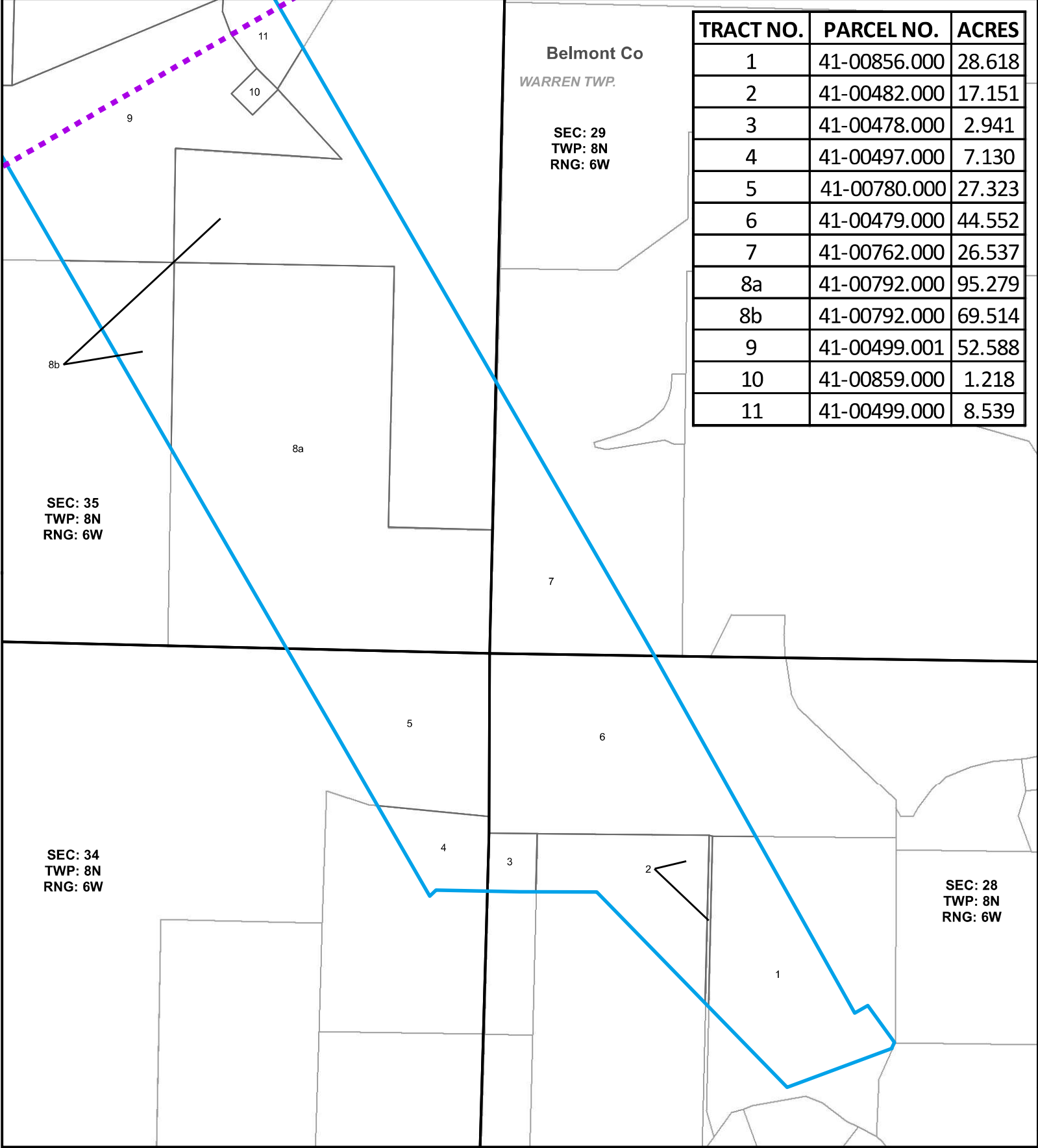
EZEKIEL NE WRN BL - 682.167 Ac.

Counties

Townships

PLSS Section

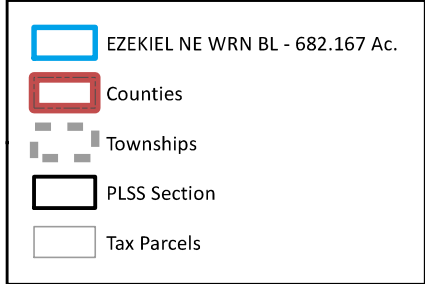
Tax Parcels



EZEKIEL NE WRN BL
EXHIBIT B-3

0 650 1,300 2,600 Feet

1 in = 875 ft



TRACT NO.	PARCEL NO.	ACRES	EXHIBIT
1	41-00856.000	28.618	B-3
2	41-00482.000	17.151	B-3
3	41-00478.000	2.941	B-3
4	41-00497.000	7.130	B-3
5	41-00780.000	27.323	B-3
6	41-00479.000	44.552	B-3
7	41-00762.000	26.537	B-3
8a	41-00792.000	95.279	B-3
8b	41-00792.000	69.514	B-3
9	41-00499.001	52.588	B-2/B-3
10	41-00859.000	1.218	B-3
11	41-00499.000	8.539	B-2/B-3
12	41-00784.000	9.547	B-2
13	41-00499.002	28.457	B-2
14	41-00790.000	26.630	B-2
15	28-0000311.000	3.066	B-2
16	41-00793.001	21.549	B-2
17	41-00318.000	0.650	B-2
18	41-00500.000	0.038	B-2
19	41-00795.000	56.313	B-2
20	41-00794.003	3.027	B-2
21	41-00794.002	9.004	B-2
22	28-0000311.002	10.262	B-2
23	28-0000311.003	8.879	B-2
24a	28-0000082.001	35.066	B-2
24b	28-0000082.001	4.551	B-2
25	41-00501.000	23.445	B-2
26	28-0000272.000	60.024	B-2
27	28-0000912.000	0.269	B-2
TOTAL:		682.167	

Exhibit H - Ezekiel NE WRN BL Unit

Mineral Owners				
Name	Leased Yes or No	Tract Number(s)	Tax Map Parcel ID(s)	Surface Acres in Unit (Net)
Barbara Grier (Life Tenant)	Yes	1	41-00856.000	28.618
James E. and Dianna S. Coad Trust dated November 9, 2021 (Remainderman) Attn: James E. Coad and Dianna S. Coad, Co-Trustees				
Ascent Utica Minerals, LLC Attn: Kade R. Smith	Yes	2	41-00482.000	17.151
		3	41-00478.000	2.941
		4	41-00497.000	7.130
		6	41-00479.000	44.552
		18	41-00500.000	0.038
		25	41-00501.000	23.445
Harvey's Texas Tea, LLC Attn: D. Michael Haddox	Yes	5	41-00780.000	27.323
		8a	41-00792.000	95.279
Capstone Holding Company Attn: Danny E. Taylor, Treasurer	Yes	7	41-00762.000	26.537
		8b	41-00792.000	69.514
		19	41-00795.000	56.313
Todd E. Feichter and Virginia I. Feichter, husband and wife	Yes	9	41-00499.001	17.529
		12	41-00784.000	4.774
		13	41-00499.002	9.486
		14	41-00790.000	13.315
		16	41-00793.001	10.775
Terry L. Feichter and Kathryn E. Feichter, husband and wife	Yes	9	41-00499.001	17.529
		12	41-00784.000	4.774
		13	41-00499.002	9.486
		14	41-00790.000	13.315
		16	41-00793.001	10.775
Michael C. Feichter and Benedette A. Feichter, husband and wife	Yes	9	41-00499.001	17.529
		13	41-00499.002	9.486
Gray Media Group, Inc. Attn: Ken Long Vice President of WTAP/WIYE/WOVA, Parkersburg, WV	Yes	10	41-00859.000	0.609
Southeastern Ohio Television System Attn: Henry C. Littick	No	10	41-00859.000	0.609
Jeffco Resources Inc. Attn: Paul P. Carapellotti, Secretary and Treasurer	Yes	11	41-00499.000	8.539
Gary R. Whiteley and Louvina F. Whiteley, husband and wife	Yes	15	28-0000311.000	1.533
		21	41-00794.002	9.004
		22	28-0000311.002	10.262
		23	28-0000311.003	8.879
Connie Taylor	Yes	15	28-0000311.000	1.533
Patrick J. Conway and Tamela S. Conway, husband and wife, as survivorship tenants	Yes	17	41-00318.000	0.650
Shawn Aaron Whiteley and Keshia Renee Whiteley, husband and wife, as survivorship tenants	Yes	20	41-00794.003	3.027
Karen A. Bintliff	Yes	24a	28-0000082.001	35.066
Golden Eagle Resources II-C, LLC Attn: Michael J. Faust, President	Yes	24b	28-0000082.001	4.551
East Ohio Mineral Recovery (NPRI) Attn: S. Jeffrey Faloba, President				
Nineteen Eighty Properties, LTD (NPRI) Attn: David K. Schaffner				
DDJ Holding Company, LLC (NPRI) Attn: David Faloba, Managing Member				
LL&B Headwater I, LP Attn: Gordon Dean, President	No	26	28-0000272.000	30.012
Jason Dale Miller and Carolyn Rose Miller, husband and wife	Yes	26	28-0000272.000	15.006
Chris Starr	Yes	26	28-0000272.000	7.503
Nicole Spurgin and Danny Spurgin, wife and husband	Yes	26	28-0000272.000	2.501
Mark Laban Starr	Yes	26	28-0000272.000	2.501
Jason Dellenbach and Corie Dellenbach, husband and wife	Yes	26	28-0000272.000	2.501
Terry D. Griffin, Jr., and Tina E. Griffin, husband and wife	Yes	27	28-0000912.000	0.269

Working Interest Owners				
Name	Leased Yes or No	Tract Number(s)	Tax Map Parcel ID(s)	Surface Acres in Unit (Net)
Ascent Resources - Utica LLC Attn: John Schneider	Yes	1	41-00856.000	28.618
	Yes	2	41-00482.000	17.151
	Yes	3	41-00478.000	2.941
	Yes	4	41-00497.000	7.130
	Yes	5	41-00780.000	27.323
	Yes	6	41-00479.000	44.552
	Yes	7	41-00762.000	26.537
	Yes	8a	41-00792.000	95.279
	Yes	8b	41-00792.000	69.514
	Yes	9	41-00499.001	52.588
	Yes	10	41-00859.000	0.609
	Yes	11	41-00499.000	8.539
	Yes	12	41-00784.000	9.547
	Yes	13	41-00499.002	28.457

Ascent Resources - Utica, LLC [cont'd]
Attn: John Schneider

Yes	14	41-00790.000	26.630
Yes	16	41-00793.001	21.549
Yes	17	41-00318.000	0.650
Yes	18	41-00500.000	0.038
Yes	19	41-00795.000	56.313
Yes	20	41-00794.003	3.027
Yes	21	41-00794.002	9.004
Yes	24a	28-0000082.001	35.066
Yes	24b	28-0000082.001	4.551
Yes	25	41-00501.000	23.445
Yes	26	28-0000272.000	30.012
Yes	27	28-0000912.000	0.269
Yes	15	28-0000311.000	3.066
Yes	22	28-0000311.002	10.262
Yes	23	28-0000311.003	8.879

Tiburon Oil & Gas Ohio, LLC
Attn: Scott Hudson, President & CEO

Potential Mineral Interest and Working Interest Owners

Name	Leased Yes or No	Tract Number(s)	Tax Map Parcel ID(s)	Potential Surface Acres in Unit (Net)
The Unknown Heirs, Devisees, Successors and/or Assigns of B.F. Williams aka Benjamin Franklin Williams, deceased*	No	26	28-0000272.000	3.752
The Unknown Heirs, Devisees, Successors and/or Assigns of Lucy B. Williams, deceased*				
The Unknown Heirs, Devisees, Successors and/or Assigns of Estella D. Williams, deceased*				
The Unknown Heirs, Devisees, Successors and/or Assigns of Roy G. Williams, deceased*				
The Unknown Heirs, Devisees, Successors and/or Assigns of Eleanor E. Williams, deceased*				
The Unknown Heirs, Devisees, Successors and/or Assigns of Marjorie M. Palmer, deceased*				
The Unknown Heirs, Devisees, Successors and/or Assigns of Richard H. Palmer, deceased*				
The Unknown Heirs, Devisees, Successors and/or Assigns of Jack Byron Williams, deceased*				
The Unknown Heirs, Devisees, Successors and/or Assigns of Patricia J. Conover, deceased*				
The Unknown Heirs, Devisees, Successors and/or Assigns of Francis J. Schonthofen, deceased*				
The Unknown Heirs, Devisees, Successors and/or Assigns of Joyce Ann Liuzzo, deceased*				
The Unknown Heirs, Devisees, Successors and/or Assigns of Joyce E. Chapman, deceased*				
The Unknown Heirs, Devisees, Successors and/or Assigns of Ray F. Williams, deceased*				
The Unknown Heirs, Devisees, Successors and/or Assigns of Sadonna D. Williams, deceased*				
The Unknown Heirs, Devisees, Successors and/or Assigns of Wanda L. Brownfield, deceased*				
The Unknown Heirs, Devisees, Successors and/or Assigns of Constance J. Kelley, deceased*				
The Unknown Heirs, Devisees, Successors and/or Assigns of John Ward Thomas, deceased*				
The Unknown Heirs, Devisees, Successors and/or Assigns of Kathryn E. Parkins, deceased*				
The Unknown Heirs, Devisees, Successors and/or Assigns of Samantha S. Urbanek, deceased*				
The Unknown Heirs, Devisees, Successors and/or Assigns of Faye J. Fletcher, deceased*				
The Unknown Heirs, Devisees, Successors and/or Assigns of Geraldine E. Mitchell, deceased*				
The Unknown Heirs, Devisees, Successors and/or Assigns of Charles Thomas Kelly, deceased*				
The Unknown Heirs, Devisees, Successors and/or Assigns of Wilford Williams Jr., deceased*				
The Unknown Heirs, Devisees, Successors and/or Assigns of Cynthia L. Patterson, deceased*				
The Unknown Heirs, Devisees, Successors and/or Assigns of Roland Chapman, deceased*				
The Unknown Heirs, Devisees, Successors and/or Assigns of Opal E. Thomas, deceased*				
The Unknown Heirs, Devisees, Successors and/or Assigns of Roy G. Williams Jr., deceased*				
The Unknown Heirs, Devisees, Successors and/or Assigns of Mary Helen Williams, deceased*				
The Unknown Heirs, Devisees, Successors and/or Assigns of Betty L. Gordon, deceased*				
Unknown Successor Trustee of the Carl E. Dutro Living Trust Agreement dated April 28, 1994*				
Attn: Carla D. Brooks, Successor Personal Representative of the Estate of Carl E. Dutro, deceased				
Brad Williams*				
Rita Moore*				
Dorothy M. Weitzenecker*				
Audrey D. Rubright*				
The Unknown Heirs, Devisees, Successors and/or Assigns of Ellen L. Luyster, deceased*				
Joyce E. Gray*				
Cindy Forstrom*				
Christopher Luyster*				
Peggy Williams*				
Timothy James Williams*				
Sharon Machlan*				
Charlotte S. McGuire*				
Rozella M. Doyle*				
The Unknown Heirs, Devisees, Successors and/or Assigns of Gregory L. Brownfield, deceased*				
Teresa M. Brownfield*				
Marsha L. Kenyon*				
Linda L. Ritterbeck*				
Cynthia Ann Dunlop*				
Jefferson A. Fletcher*				
Craig F. Fletcher, Sr.*				
Carlos K. Mitchell*				
Ronald Mitchell*				
The Unknown Heirs, Devisees, Successors and/or Assigns of David L. Kelly, deceased*				
Donna J. Kelly*				
Sonja Wheeler*				
Stephen T. Urbanek*				
John W. Thomas*				
Kathryn Sue Cuffman*				

Jacqueline Renee Houser*			
Jennifer Sue Saad*			
Lisa Joy Jarvis*			
Thomas Frisbee, Jr.*			
Kenneth Roy Williams*			
Karin Brandi*			
Jeffrey Patterson*			
Barbara Patterson*			
Stacey Lynn Williams*			
Brent Allen Fletcher*			
Anna L. Dobbs*			
Craig E. Fletcher, Jr.*			
Grace Gayle Fletcher*			
Joann Moore*			
Michael P. Williams*			
Wade Williams*			
Mark Williams*			
Jay B. Williams*			
Roy Joseph Conover*			
Bonnie L. Vargo*			
Ted Lee Conover*			
Kevin D. Conover*			
Mary Helen Williams Living Trust dated February 20, 2020*			
Attn: Sarah Ann Pfaff, Trustee			
Ann Elizabeth Novak*			
Lawrence D. Schonhofen*			
Michael Schonhofen*			
Kyle Joseph Jarvis*			
Chelsea Jeane Jarvis*			
Ronald James Jarvis*			
Zafer Dorter*			
Marjorie Ann Gibson*			
Richard H. Palmer*			
David P. Liuzzo*			
Christina Lynn Sanden*			
Beth A. Scelzo*			
Brian James Jarvis*			
Lisa Behm*			
Kimberly Palmer*			

NPRI = Non-Participating Royalty Interest
* Potential Mineral Interest in Oil Only

End of Exhibit H
