



Your purchase of fishing equipment and motor boat fuels supports sport fish restoration and boating access facilities.



# Chippewa Lake

Medina County

335 Acres of Water  
3.1 Miles of Shoreline



4547060.69

4546060.69

Chippewa Road

Beachside Boulevard

Heather Hedge Drive

Longacre Lane

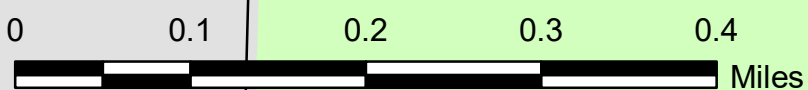
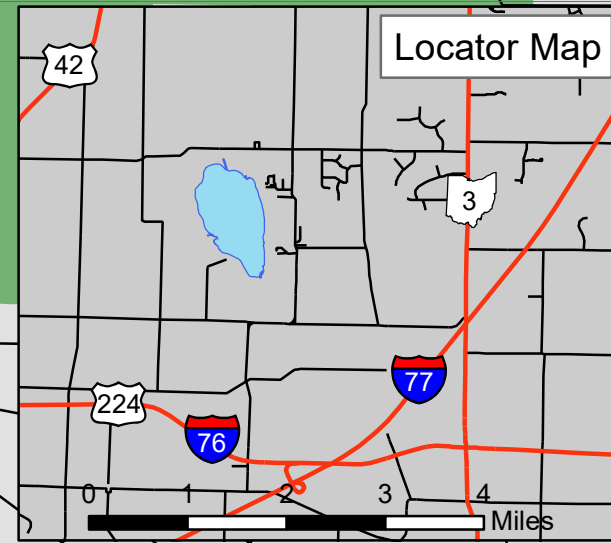
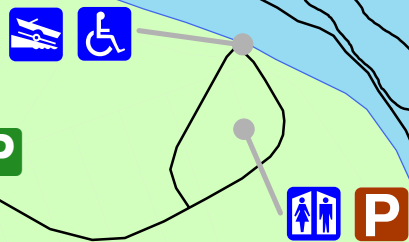
Lake Road

Contours and depths shown on this map may change with fluctuating lake levels and alteration of the lake bottom. This map is not suitable for navigation.

Depths based on normal summer pool elevation of 987.0 ft.

Map displayed with graticules using UTM NAD 83 Zone 17 projection. Contour intervals are in 3 ft increments.

Lake last surveyed: 2012



Revised: 2012

Facilities		Legend	
	Boat Ramp		Medina County Park District
	Rest Rooms		Closed area: no access
	Accessible		Private property: no access
	Car with trailer parking only		U.S. Interstate
	Parking		U.S. Route
			County and Township
			State Route

Chippewa Lake is owned by Medina County Park District

# Chippewa Lake Fishing Map