


487500.5


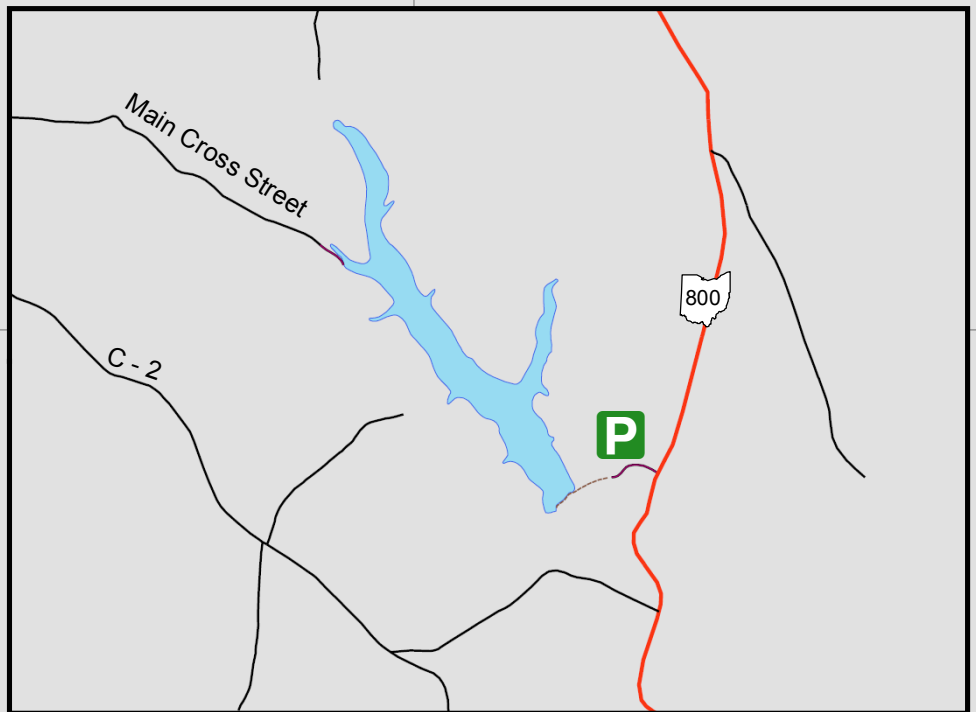
488000.5



Monroe Lake

Monroe County

39 Acres of Water
2.8 Miles of Shoreline


Contours and depths shown on this map may change with fluctuating lake levels and alteration of the lake bottom.
 This map is not suitable for navigation.
 Depths based on normal summer pool elevation of 1071 ft.
 Map displayed with graticules using UTM NAD 83 Zone 17 projection.
 Contour intervals are in 3 ft increments.
Reservoir last surveyed: 2006

4408501.5

4408001.5

Campfire Rd

Facilities	Legend	Roads
Boat Ramp	Stream Channel	County and Township
Parking	Hiking Trail	State Route
Fishing Access	Board Walk	



Your purchase of fishing equipment and motor boat fuels supports sport fish restoration and boating access facilities.



Revised: 2014

Monroe Lake Fishing Map