

Ohio

Public Utilities Commission



Rail Statistics Report 2016



Public Utilities Commission

Asim Z. Haque, Chairman

Commissioners

M. Beth Trombold
Thomas W. Johnson
Daniel R. Conway
Lawrence K. Friedeman

July 11, 2017

Dear Fellow Ohioans:

Ohio is a major crossroads for the railroad industry. With approximately 5,000 miles of track and 5,700 public grade crossings and 36 freight railroads operating within our state, Ohio has the fifth highest rail traffic in the country.

The Public Utilities Commission of Ohio (PUCO), in conjunction with the Ohio Rail Development Commission, is responsible for ensuring the safety of motorists at public grade crossings in Ohio. PUCO rail inspectors inspect the warning devices that are essential for motorist safety. The PUCO also approves funding for enhancing safety at public grade crossings.

The PUCO prepares this report each year to help legislators, county engineers, safety advocates and members of the public understand public grade crossing safety trends. Additionally, the [Ohio Rail Information System](#) website can be used to help you find specific information about public grade crossings in your community.

This report is available online in the railroad section of www.PUCO.ohio.gov. If you have questions please contact:

Public Utilities Commission of Ohio
Rail Division
180 E. Broad Street – 4th Floor
Columbus, Ohio 43215-3793
(614) 466-1150

Sincerely,

Milan Orbovich
Director, Transportation Department

Overseeing Ohio Railroad Safety

The PUCO works to ensure safety of over 5,700 public railroad crossings and works with the Federal Railroad Administration (FRA) to assist in providing oversight of approximately 5,000 miles of railroad track. PUCO rail staff works to accomplish this goal through inspections, safety upgrades and funding programs.


Railroad inspections

PUCO rail inspectors monitor grade crossings, inspect railroad tracks and equipment, and investigate all grade crossing incidents. These inspectors work across Ohio responding to the concerns of the public such as complaints of rough crossings, excessive noise and overgrown weeds and vegetation that can obstruct sight at railroad crossings. Safety at railroad crossings has improved greatly in recent years as a result of these inspections.

Safety upgrades

The installation of warning devices such as flashing lights and roadway gates is one way safety can be improved at rail crossings. Over the past 15 years, the PUCO has approved 3,300 safety upgrades at crossings throughout the state, with over 90 upgrades approved in 2016. In addition, many other safety and engineering enhancements have been implemented at Ohio rail crossings.

Ohioans wishing to find more information about grade crossings and recent project upgrades in their community can visit the railroad section of www.PUCO.ohio.gov.



Federal Railroad Administration State Inspector Program

The FRA State Inspector Program is administered by the FRA (U.S. Department of Transportation) which trains qualified PUCO rail inspectors in one of five disciplines: track; signals and train control; hazardous materials; operating practices; and motive power and equipment (mechanical). After completing the sometimes multi-year apprenticeship process, the federally certified inspectors conduct inspections throughout the state. They enforce 49 CFR 200–299 as well as 49 CFR 171–180 (hazardous materials). These inspections involve hazardous materials by rail; physical track inspections; mechanical inspections of locomotives and train cars; inspections of the grade crossing warning devices, as well the signals systems used to communicate with the trains; and inspections of the practices and procedures of the railroads. PUCO FRA-certified inspectors work closely with federal inspectors to improve the safety of Ohio's railroads.

Safety improvement funding opportunities

Federal and state funding resources are available to local communities to implement safety upgrades and install lights and gates at grade crossings.

Federal funding: The PUCO, in conjunction with the Ohio Rail Development Commission, works to select Ohio grade crossings for federally-funded safety upgrades. Crossings for these upgrades are chosen based on a priority list that ranks the crossings in order of risk of accident. Criteria to determine the risk of accident include the number of tracks, average daily traffic, crash history, number of highway lanes, train speed and the number of trains per day. These projects are paid 100 percent through federal funds, and the PUCO requires the railroad to complete the improvements within approximately one year of the date the Commission issues its order approving the project.

State Grade Crossing Upgrade Program: For crossings not eligible for federal funding, the state funded Grade Crossing Upgrade Program allows local communities to share the cost of installing safety devices with the state and the local railroad. Communities who utilize this program may be required to pay between 25 and 65 percent of the cost of the project. The PUCO allocates funds for this program based on an objective formula measuring the need for safety upgrades at the crossing and other special conditions that may be applicable.

Communities wishing to apply for state funding must submit an application to the PUCO for consideration. A PUCO inspector evaluates the crossing site to determine the appropriate level of funding assistance. Construction of the upgrades begins after a financial assistance proposal is approved by the local highway authority and the local railroad.

Supplemental Assistance Program: A supplemental assistance program is administered by the PUCO to help communities install safety enhancements at crossings in addition to crossbuck signage or lights and gates. Through this program, the PUCO provides up to \$5,000 for physical improvements around the crossing, including rumble strips, illumination, improved signage or vegetation removal.

To apply for supplemental assistance, the local highway authority must submit an application to the PUCO for approval. If approved, a contract will be prepared for the local highway authority and the PUCO to sign. When construction of the project is completed and approved, the local highway authority can then submit the cost for reimbursement of up to \$5,000.

Consolidation Program: In 1991 the Federal Railroad Administration set a goal to close 25 percent of highway-grade crossings in the United States, and the PUCO is committed to working toward this goal. The consolidation program works to eliminate unnecessary crossings in exchange for implementing safety improvements at other crossings along the same rail corridor. These improvements, such as lights, gates, signage and illumination are paid for through federal, state and railroad funds. When a local community agrees to permanently close a grade crossing to vehicle traffic the state works to provide funding for the agreed-upon upgrades.

Communities wishing to participate in the consolidation program should have the local highway authority contact the PUCO. A team surveys the site, evaluates the project and negotiates the levels of participation of the local highway authority and the railroad. Typically, local authorities hold public hearings before deciding to close a public crossing. The PUCO adopts a signed agreement by all parties before construction begins, and the Commission approves the program and issues project deadlines.

The Ohio Rail Hotline

The Ohio Rail Hotline at (866) 814-RAIL is a toll-free number administered by the PUCO, the Ohio Rail Development Commission and the Ohio Department of Transportation. This hotline provides information and answers to questions about railroad crossings in Ohio, including:

- Specific railroad crossings, such as location and type of warning devices
- Funding for railroad crossing safety devices and other crossing improvements
- Railroad operation in Ohio
- Railroad development opportunities
- Rail corridor improvements or public grade crossing closures

Please visit www.OhioRail.ohio.gov for more information about Ohio railroads.

Questions or concerns?

For more information about the PUCO's role in Ohio railroad programs, contact the PUCO Rail Division at (614) 466-1150 or visit the railroad section of www.PUCO.ohio.gov.

To report railroad emergencies, grade crossing crashes and other incidents, please contact the appropriate local railroad:

- CSX
(800) 232-0144
www.csx.com
- G&W Companies (Ohio Central Systems, Columbus & Ohio River Railroad, Ohio Central Railroad, Warren Trumbull Railroad, Ohio Southern Railroad)
(800) 733-0026
www.gwrr.com
- G&W Companies (Indiana & Ohio Railway, Chicago Ft. Wayne & Eastern, Central Railroad of Indiana)
(800) 979-4958
www.gwrr.com
- Norfolk Southern
(800) 453-2530
www.nscorp.com
- R.J. Corman Railroads
(800) 772-9091
www.rjcorman.com
- Wheeling & Lake Erie
(877) 767-7203
www.wlerwy.com

Ohio Rail Crossing Statistics 2016

In 2016, the PUCO continued its important mission of monitoring rail transportation in Ohio. Improving safety is a vital part of this mission. A total of 94 federal, state and locally funded safety upgrades were ordered during the year including the installation of lights and gates, supplemental assistance upgrades, circuitry upgrades and closings.

The PUCO's staff of federally certified inspectors conducted 692 FRA railroad inspections in 2016. All 5,783 public grade crossings in Ohio were inspected for safety.

The PUCO is proud of the success in Ohio rail safety. The number of train-vehicle crashes at Ohio public highway-rail grade crossings has decreased significantly, from 123 in 2001 to 72 in 2015 to 64 in 2016.

While the PUCO believes that active warning devices play an important role in rail crossing safety, there is much work to be done to educate motorists on how to safely travel across railroad crossings. 75 percent of the crashes in 2016 occurred at crossings with active warning devices, down from 84 percent in 2015. Many times, these crashes occurred because of motorist actions including failure to stop, driving around the gates or stopping/stalling on the tracks.



2016 Statistics At a Glance



- Federal inspections by PUCO inspectors – **692**
- State grade crossings inspected – **5,783**
- Rail complaints resolved – **256**
- Total crashes – **64**
- Counties with no crashes – **56**
- Injury crashes – **20**
- Number of injuries – **25**
- Fatal crashes – **6**
- Number of fatalities – **6**

PUCO Railroad Safety Program Stats 2016

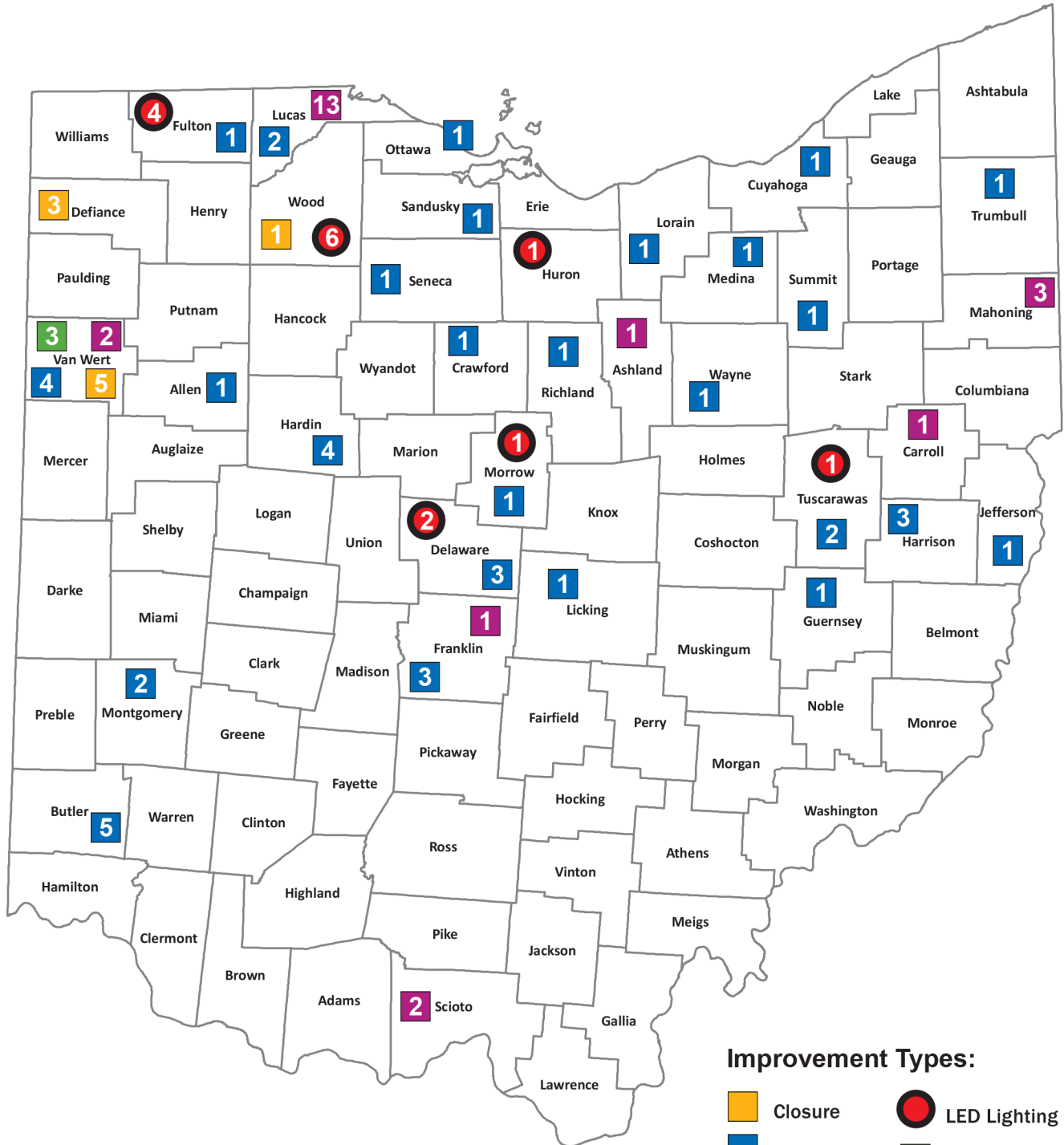
Railroad Crash Stats

Year	TOTAL CRASHES	FATAL CRASHES	# of FATALITIES
1990	326	53	59
1991	325	41	53
1992	264	38	45
1993	254	38	42
1994	216	31	38
1995	217	25	32
1996	176	12	13
1997	172	20	27
1998	137	14	14
1999	127	16	19
2000	143	14	15
2001	123	14	23
2002	127	12	20
2003	112	10	11
2004	117	11	13
2005	122	7	7
2006	108	14	16
2007	113	8	8
2008	82	11	12
2009	55	6	6
2010	65	5	5
2011	64	4	4
2012	71	9	10
2013	61	7	8
2014	76	4	4
2015	72	8	9
2016	64	6	6
TOTAL	3725	438	519

PUCO Ordered Improvements

Year	TOTAL IMPROVEMENTS	LIGHTS AND GATES	SUPPLEMENTALS
1990	N/A	N/A	N/A
1991	N/A	N/A	N/A
1992	166	14+	0
1993	181	157	0
1994	125	107	0
1995	72	44	0
1996	69	51	0
1991	140	115	0
1998	95	70	0
1999	228	174	0
2000	72	52	3
2001	230	177	22
2002	164	111	27
2003	65	34	16
2004	103	75	11
2005	123	86	17
2006	74	51	9
2007	87	65	3
2008	75	36	21
2009	94	68	6
2010	133	72	29
2011	46	12	9
2012	543	85	56
2013	82	63	3
2014	97	60	10
2015	176	52	7
2016	96	46	15
TOTAL	3336	2012	264

2016 Grade Crossing Improvements by County



Index

2016 Crash Statistics

Crash circumstances	9
Motorist action prior to crash	9
Speed of trains involved in crashes	10
Railroad companies involved in crashes	10
Type of units involved in crashes	11
Types of warning devices at crashes	11
Visibility at time of crashes	12
Weather conditions at time of crashes	12
Time of day crashes occurred	13
Monthly crashes	13
Driver profile	14

Rail Crossing Statistics, 2010–2016

Total Ohio crashes 2010–2016	16
Fatal crashes and number of fatalities 2010–2016	16
Total crashes, injuries and fatalities 2010–2016	17
Percentage of total crashes at active warning devices 2010–2016	17
Percentage of fatal crashes at active warning devices 2010–2016	18
Visibility at time of crash 2010–2016	19
Motorist action prior to crash 2010–2016	20
Crashes by rail company 2010–2016	21

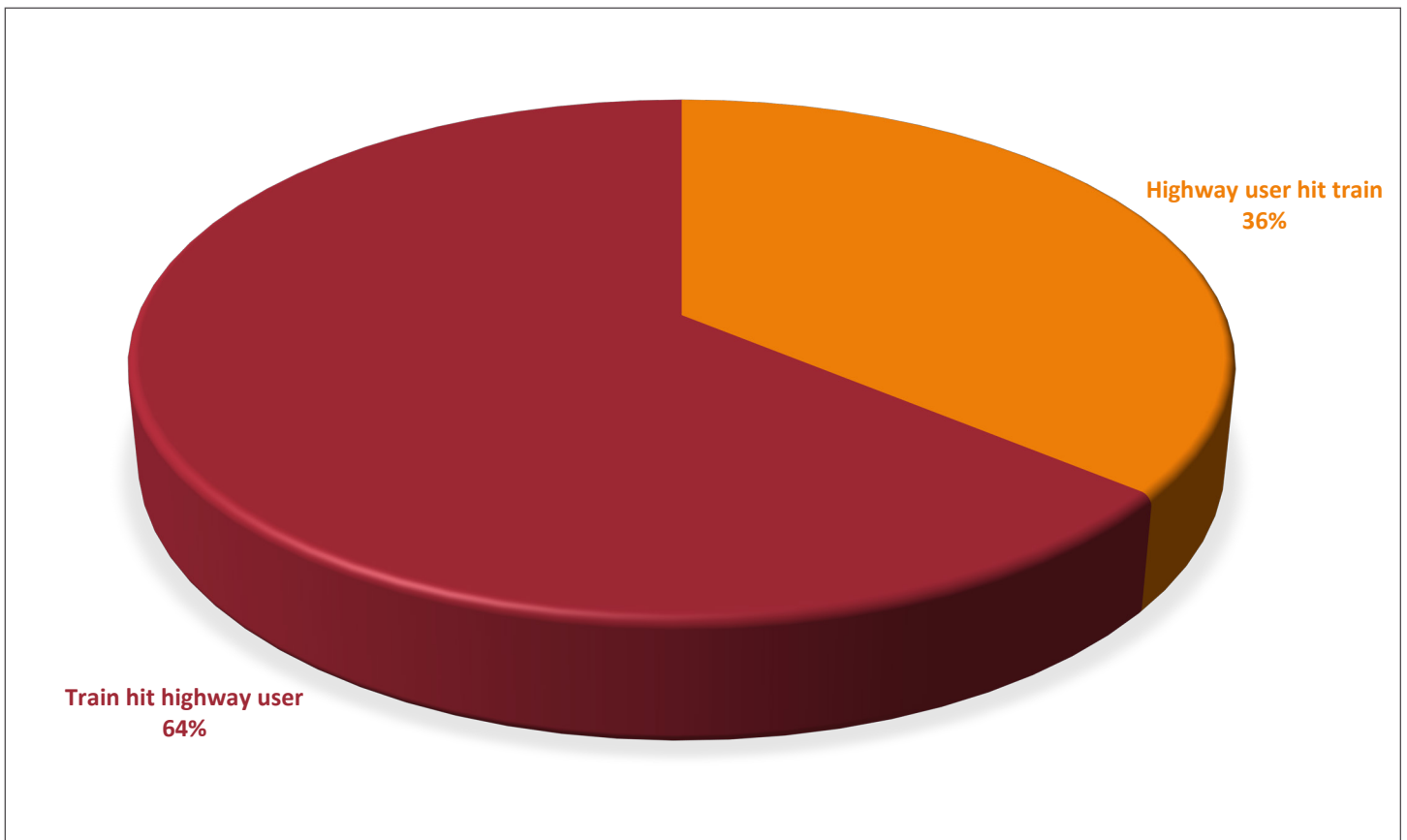
Rail Crossing Statistics by County

Rail crossing statistics by county 2016	23
Counties ranked by number of crashes 2016	24
Master list of crashes by county 2016	25-26
Rail company abbreviations	27
County statistic reports, 2010–2016	28–115

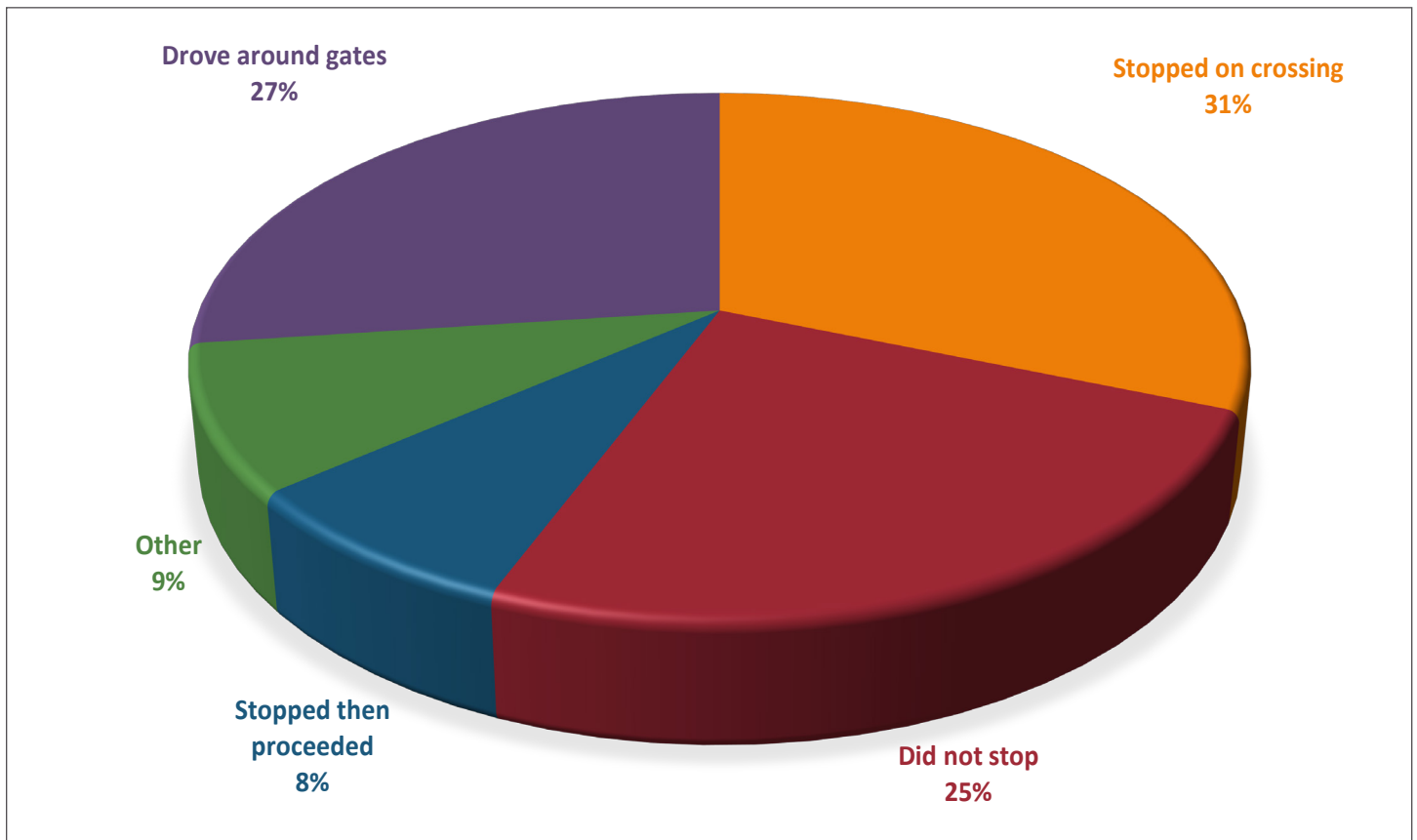
2016 Crash Statistics



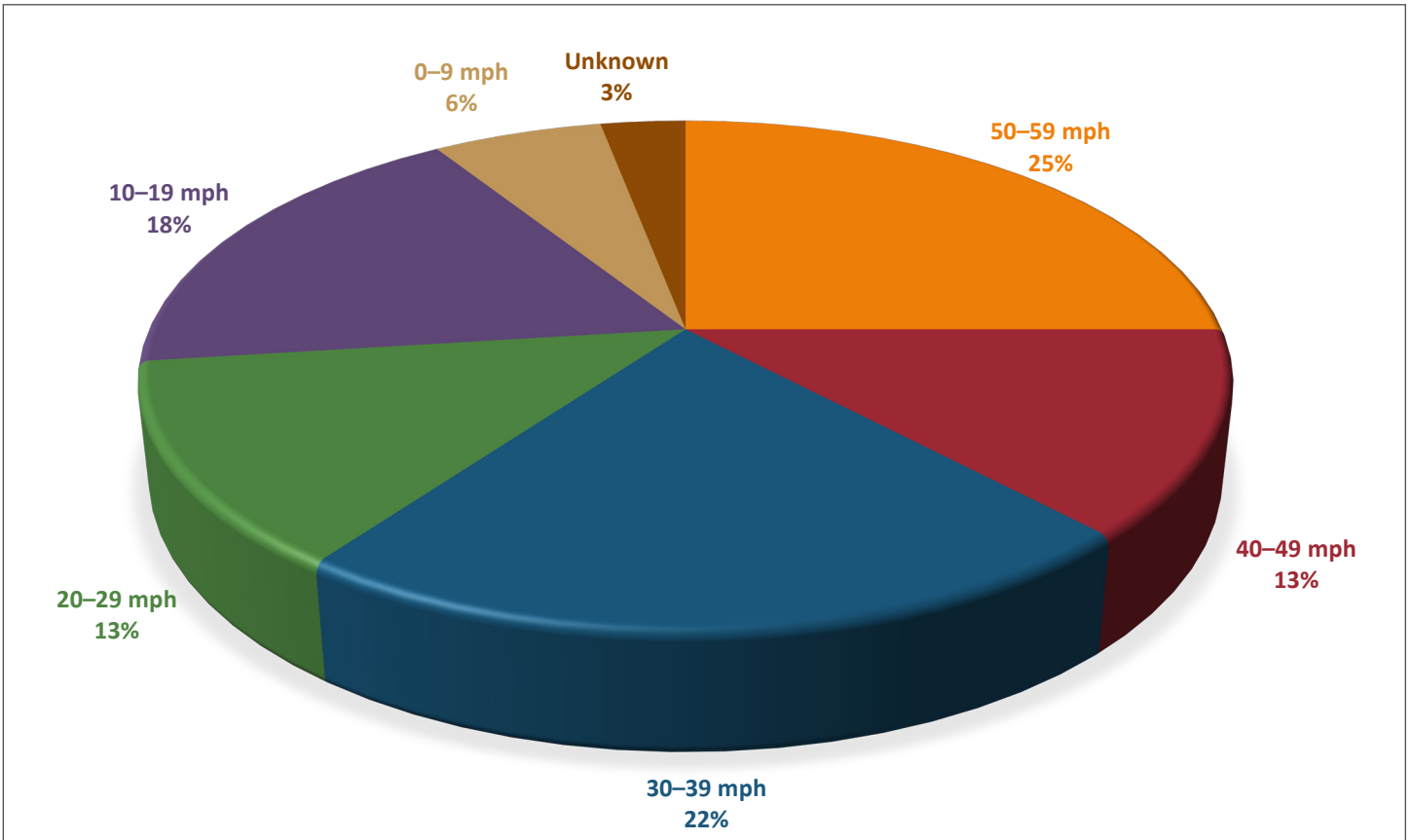
Crash circumstances 2016



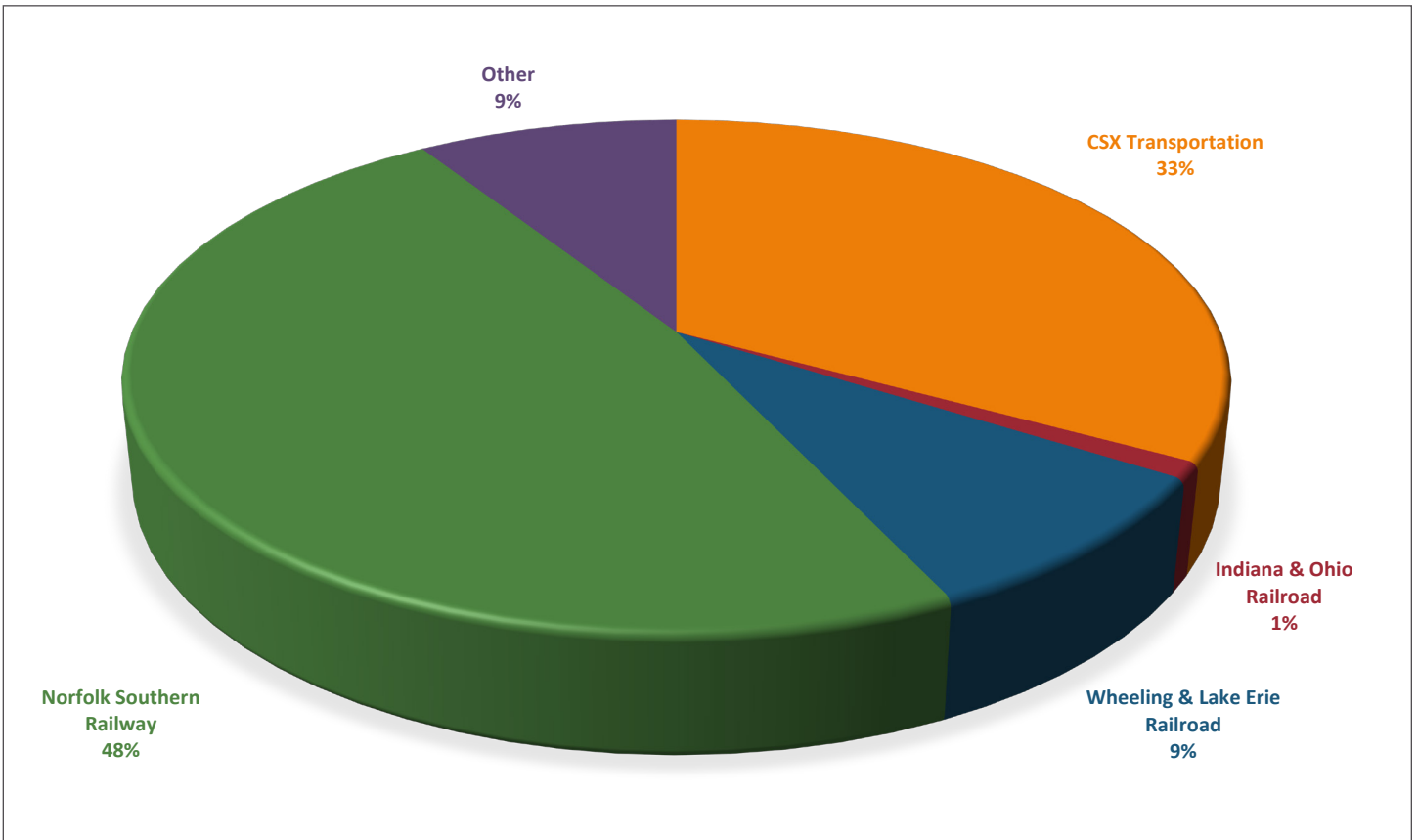
Motorist action prior to crash 2016



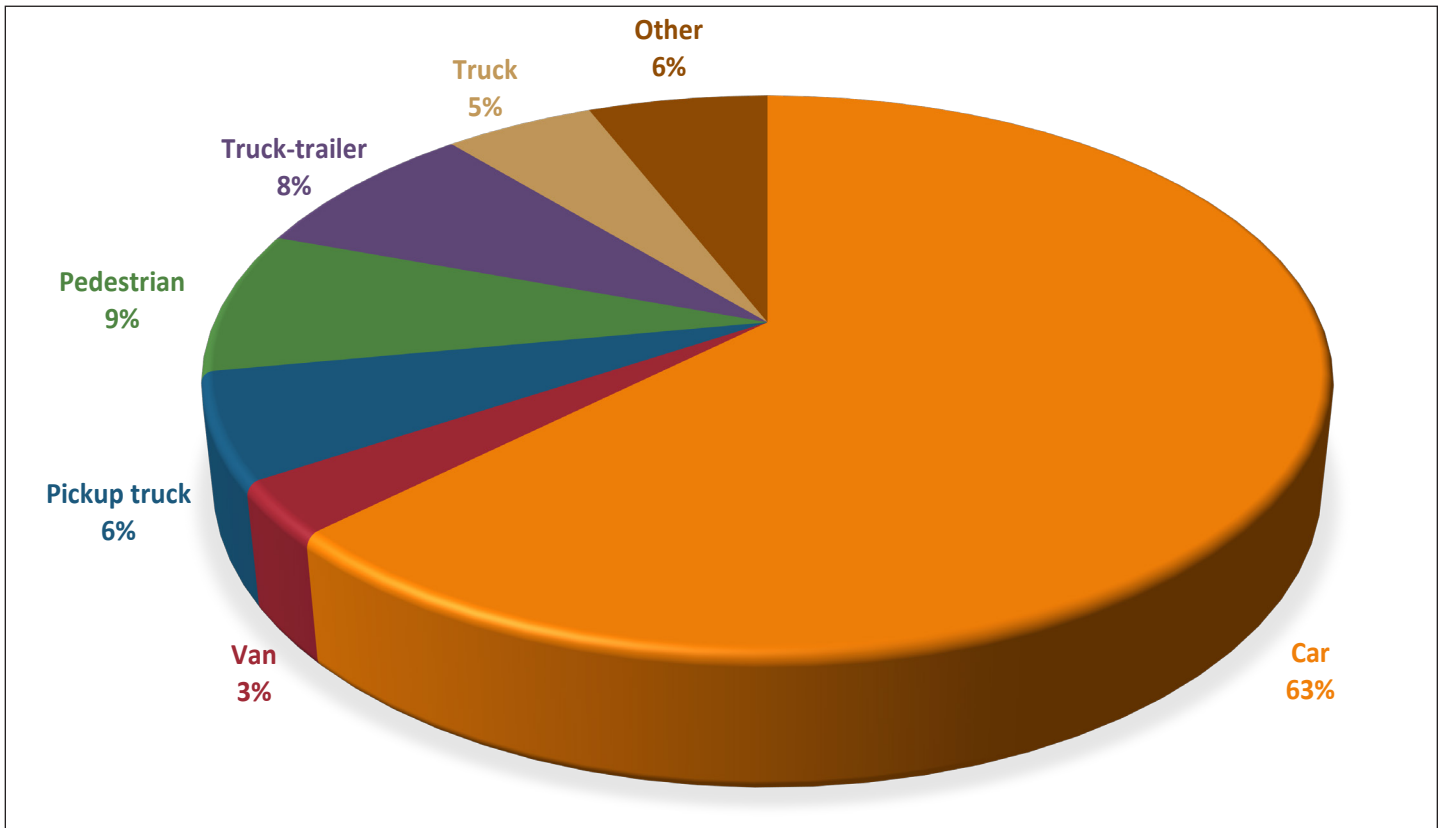
Speed of trains involved in crashes in miles per hour (mph) 2016



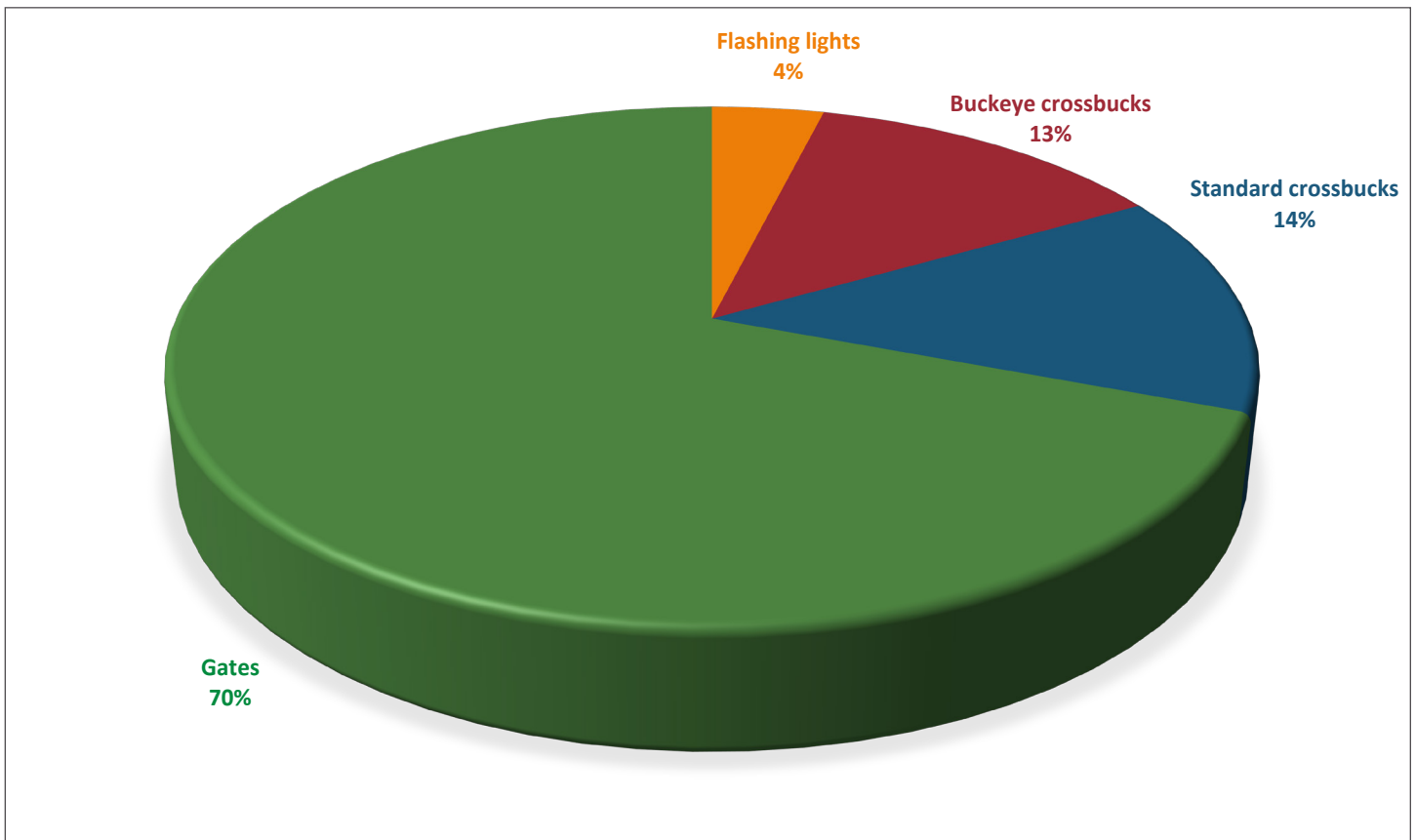
Railroad companies involved in crashes 2016



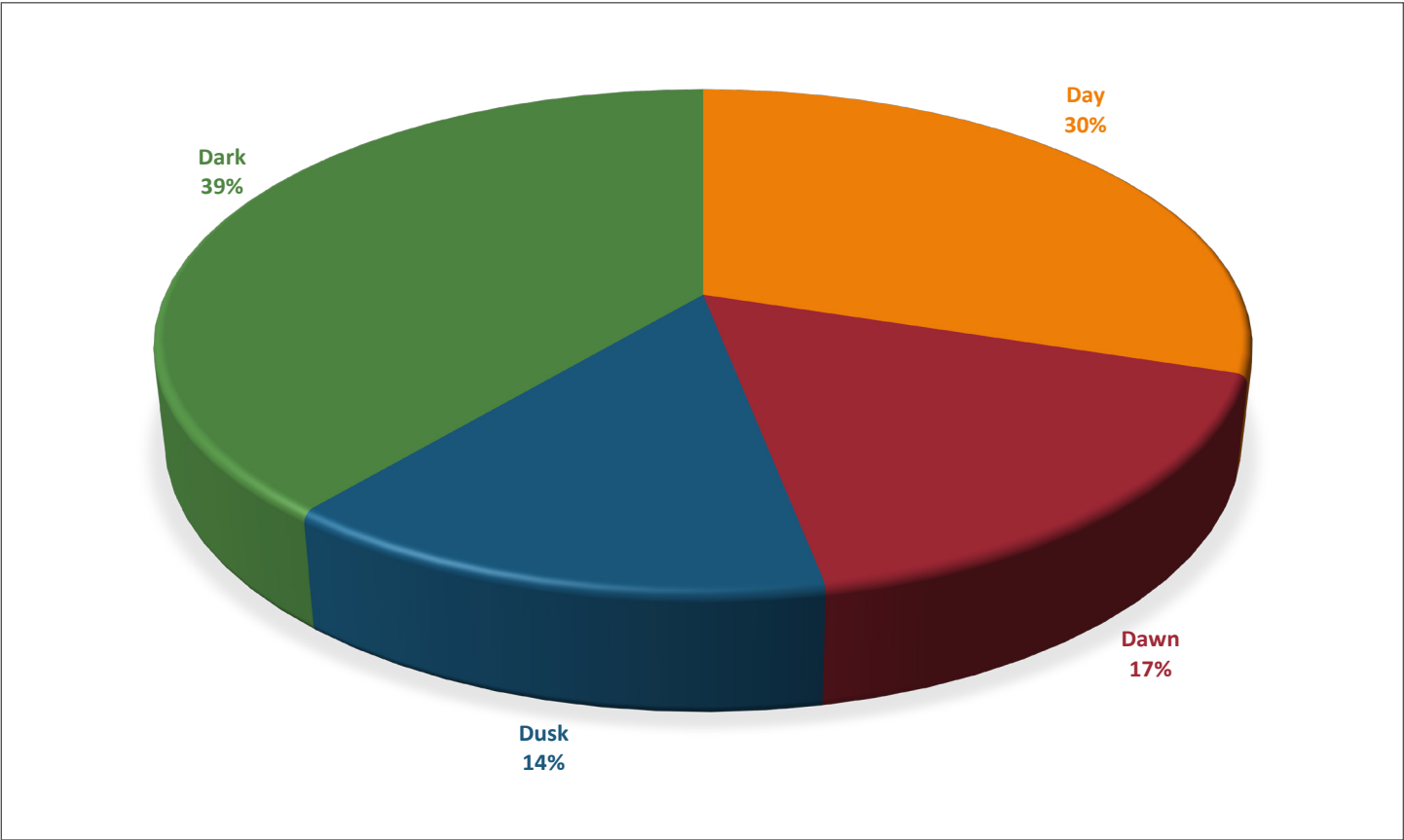
Type of units involved in crashes 2016



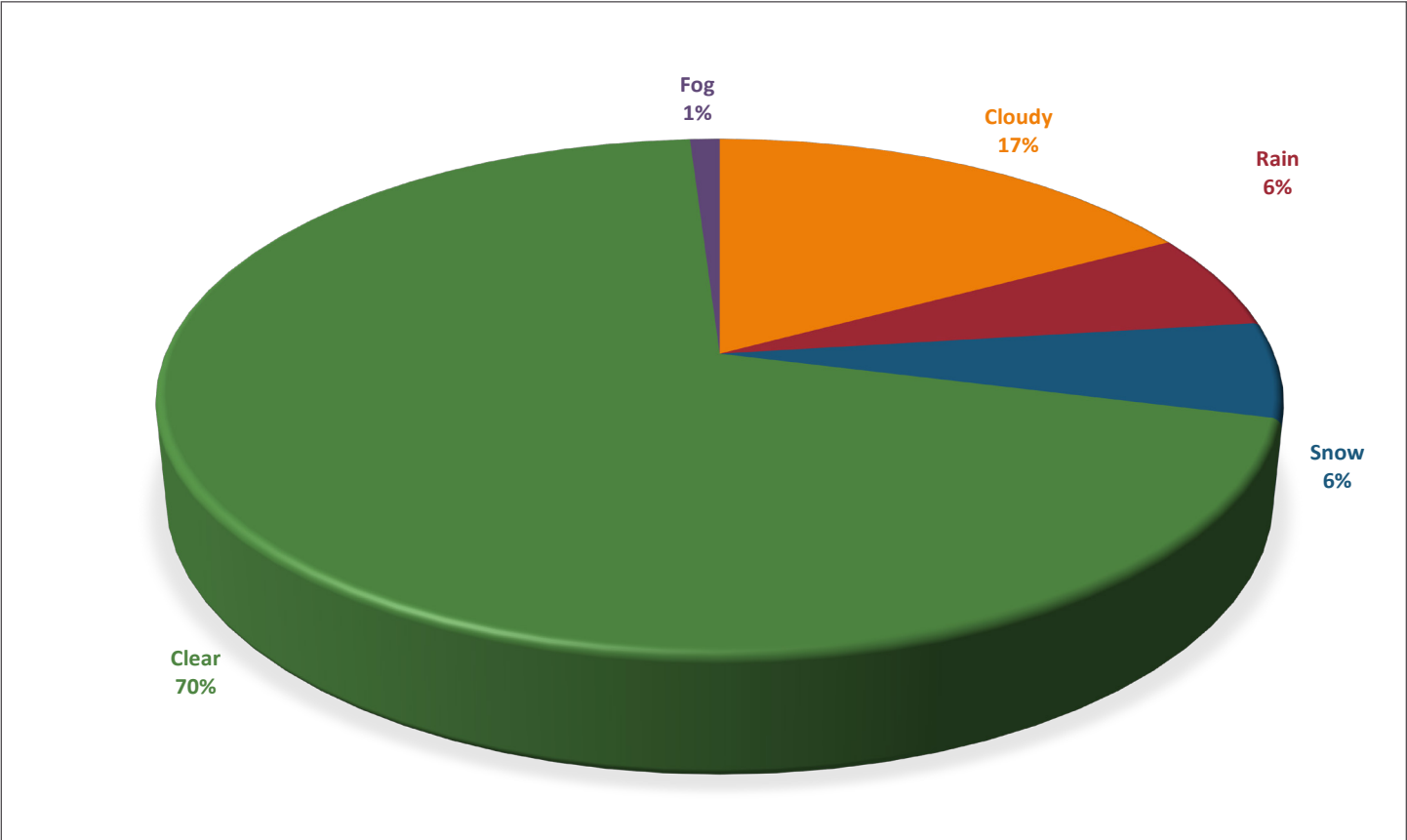
Type of warning devices at crashes 2016



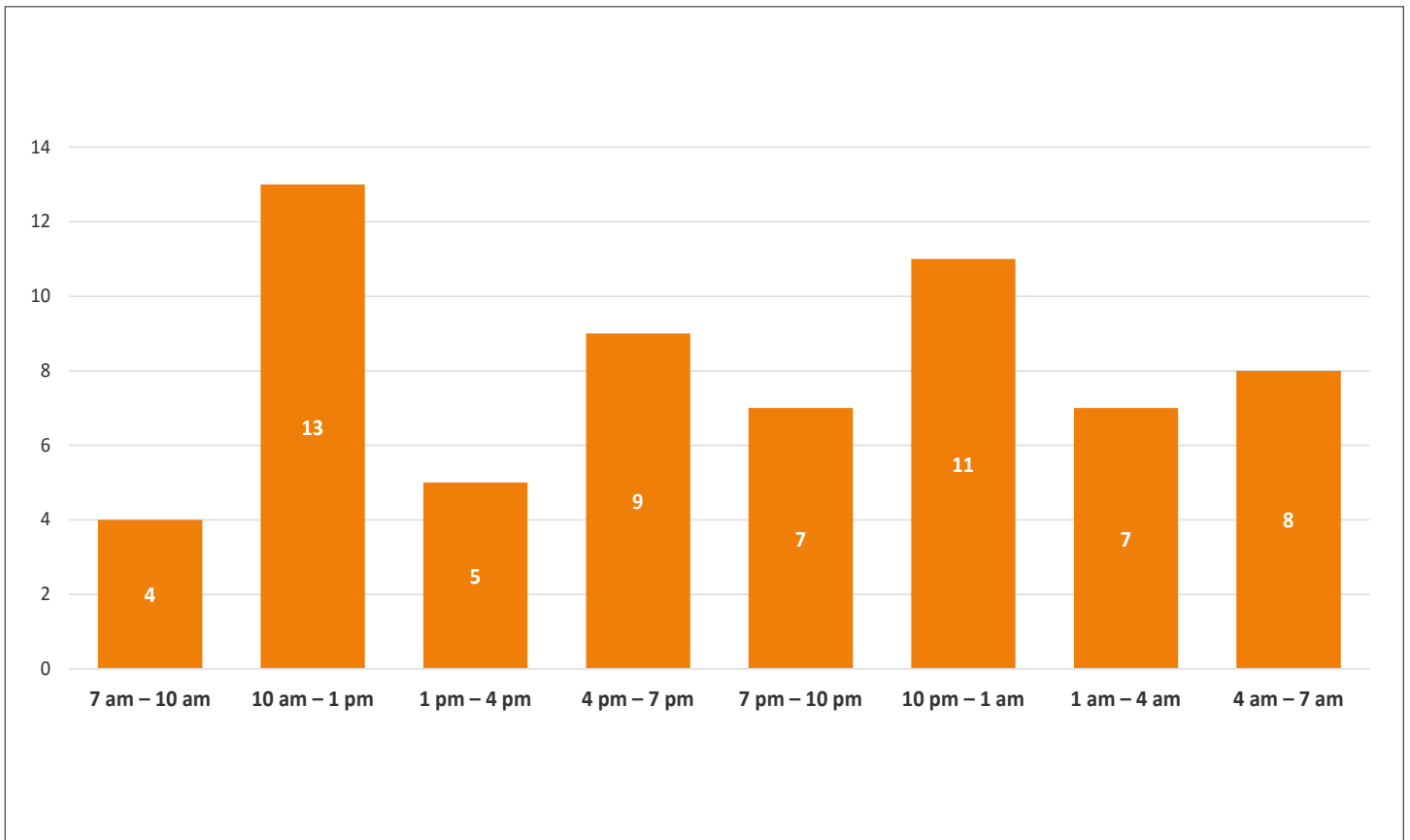
Visibility at time of crashes 2016



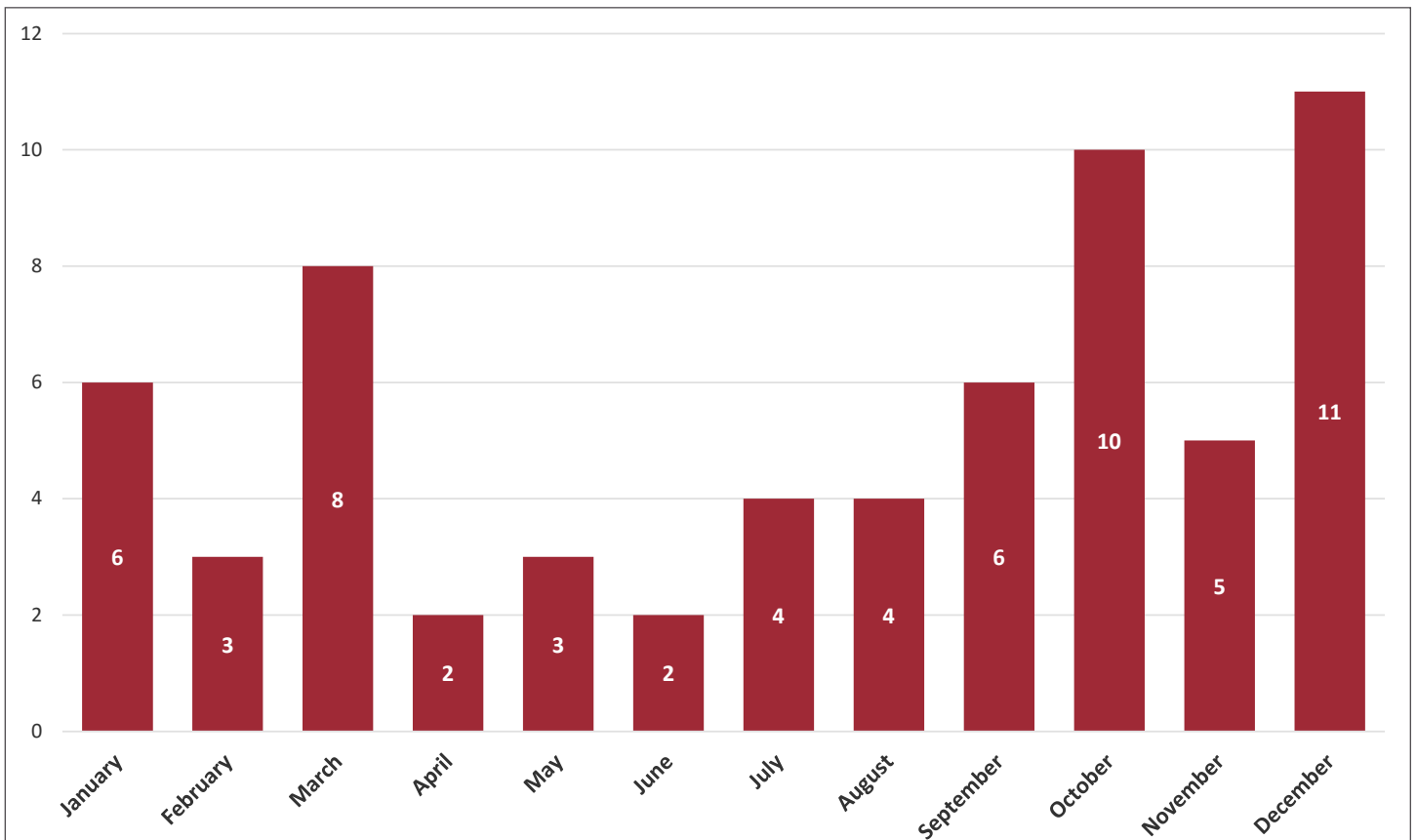
Weather conditions at time of crashes 2016



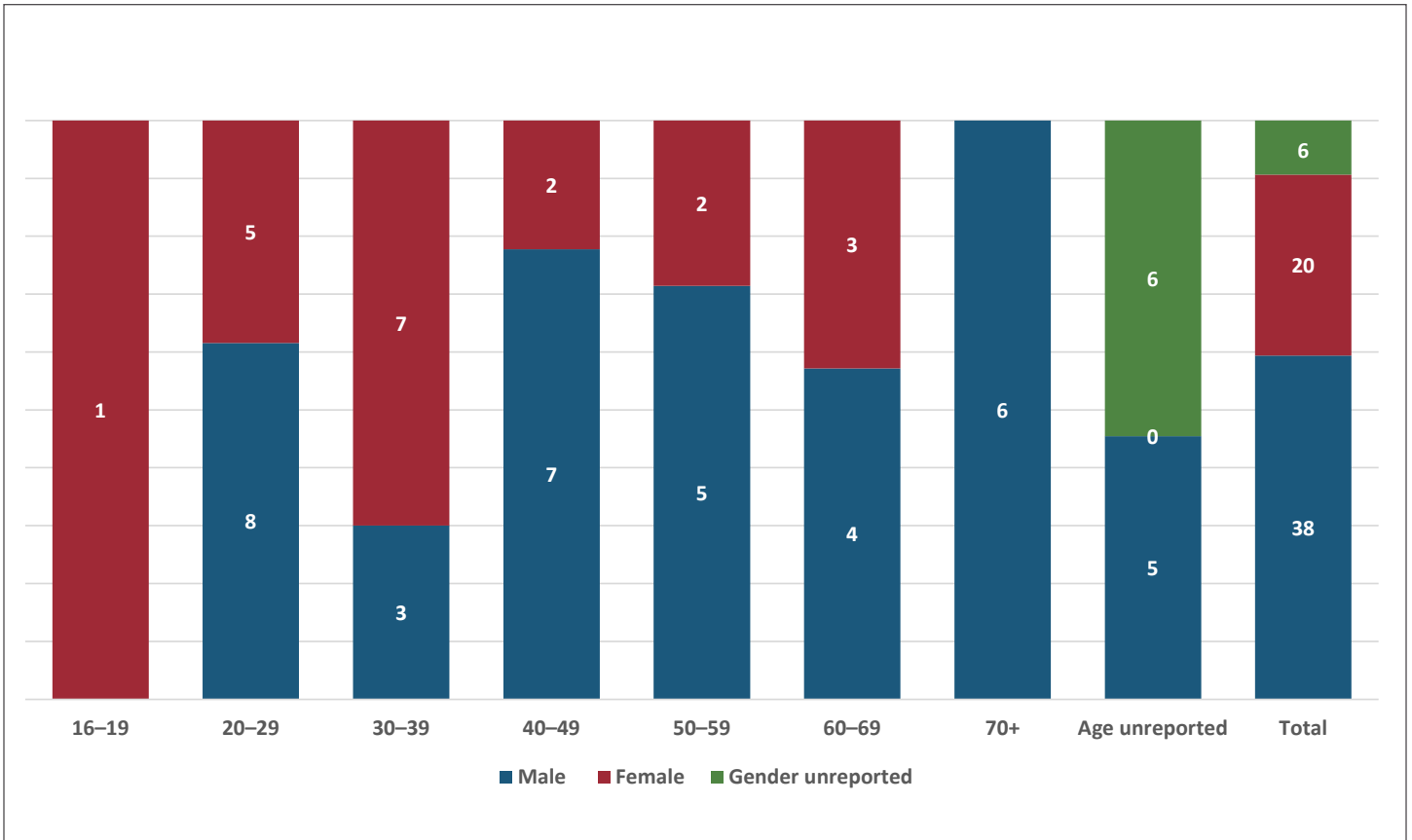
Time of day crashes occurred 2016



Monthly crashes 2016



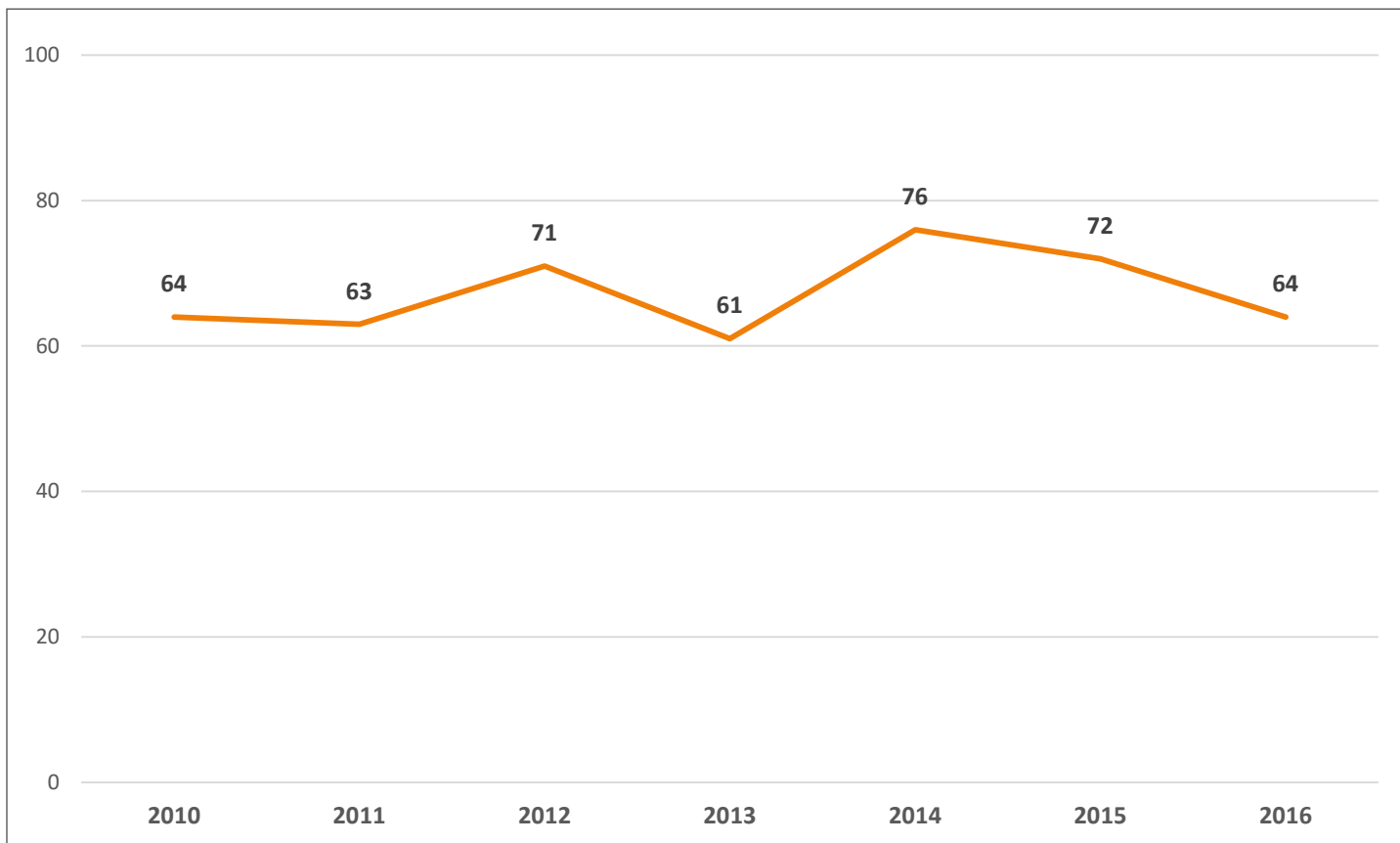
Driver profile 2016



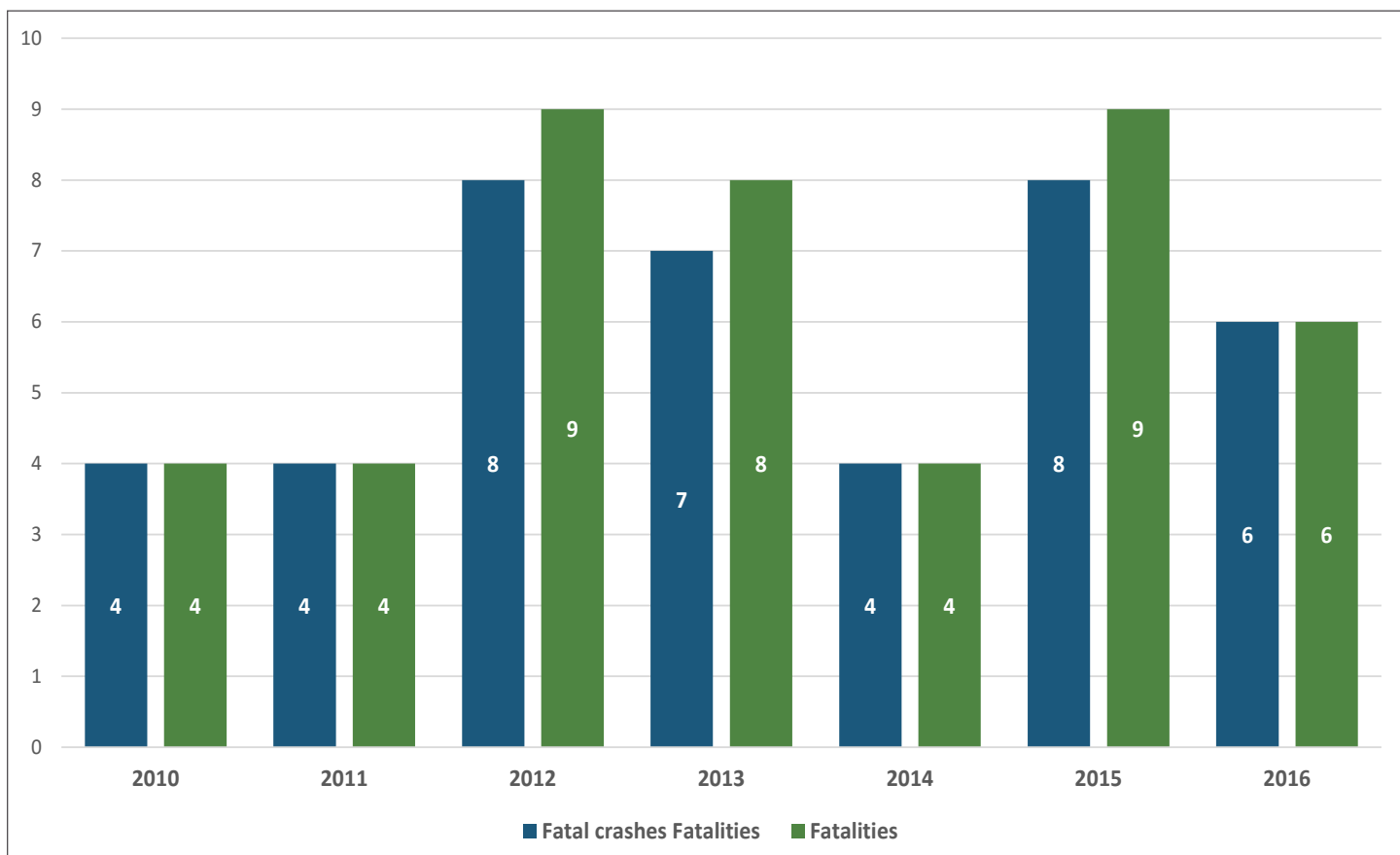
Seven-year Crash Comparisons



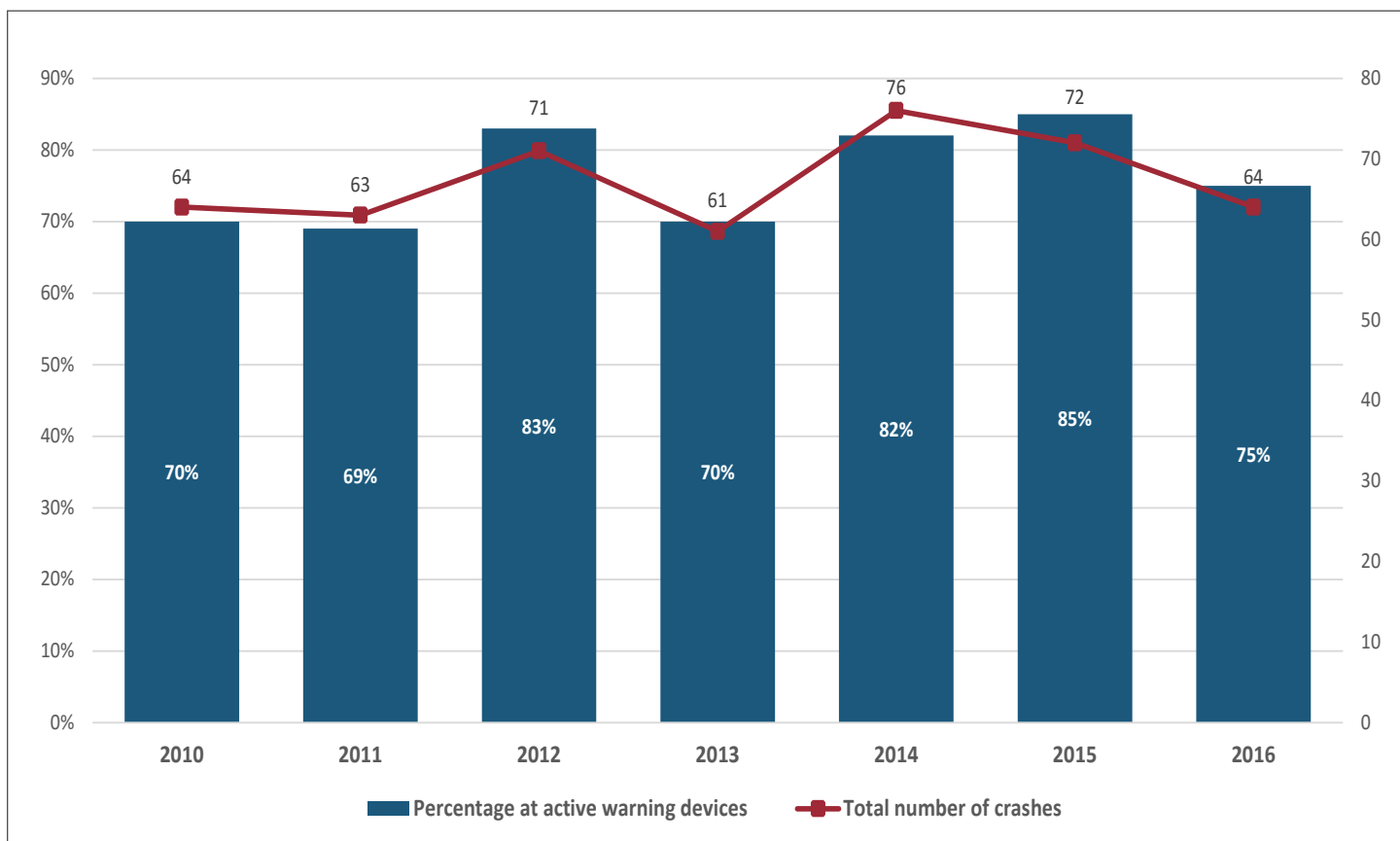
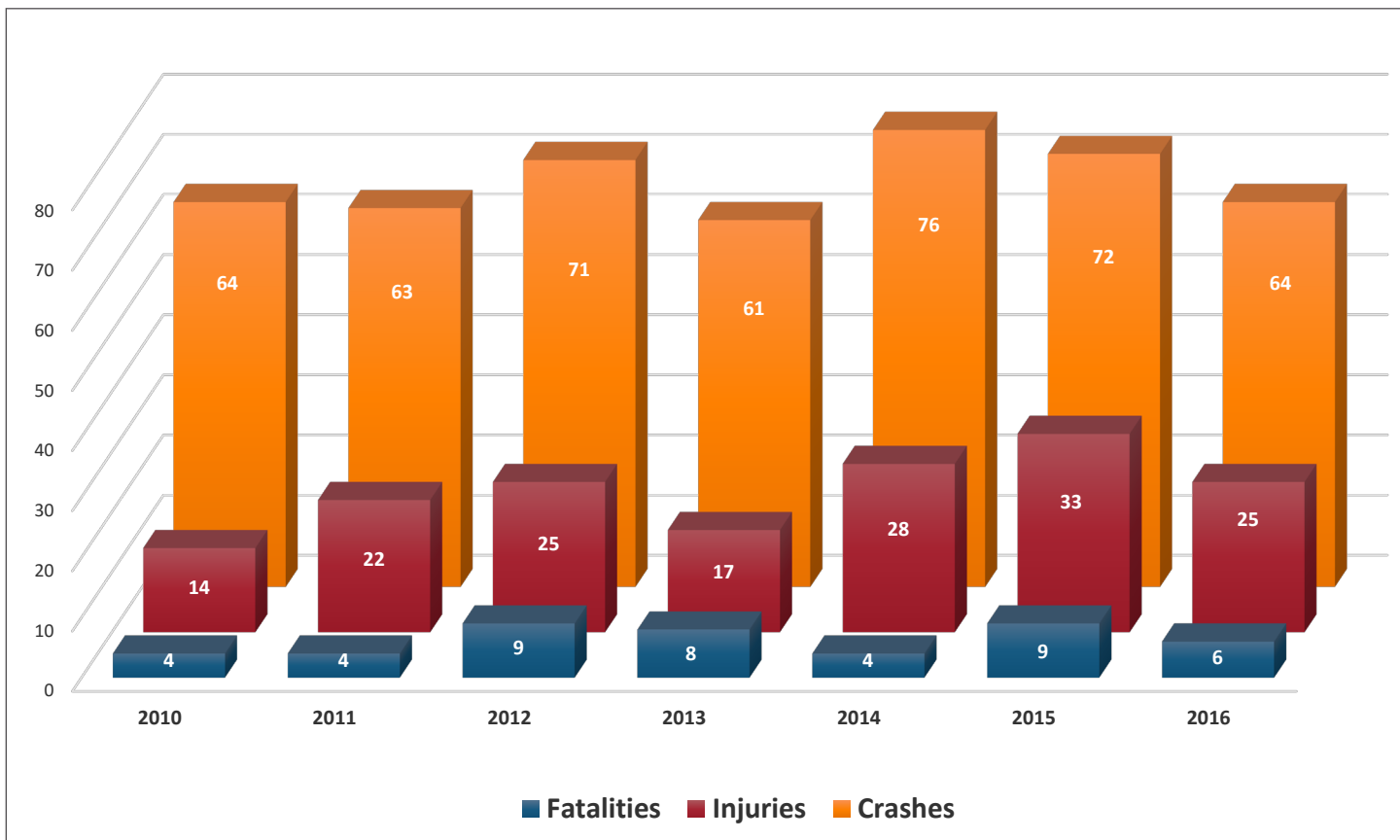
Total crashes Seven-year comparison



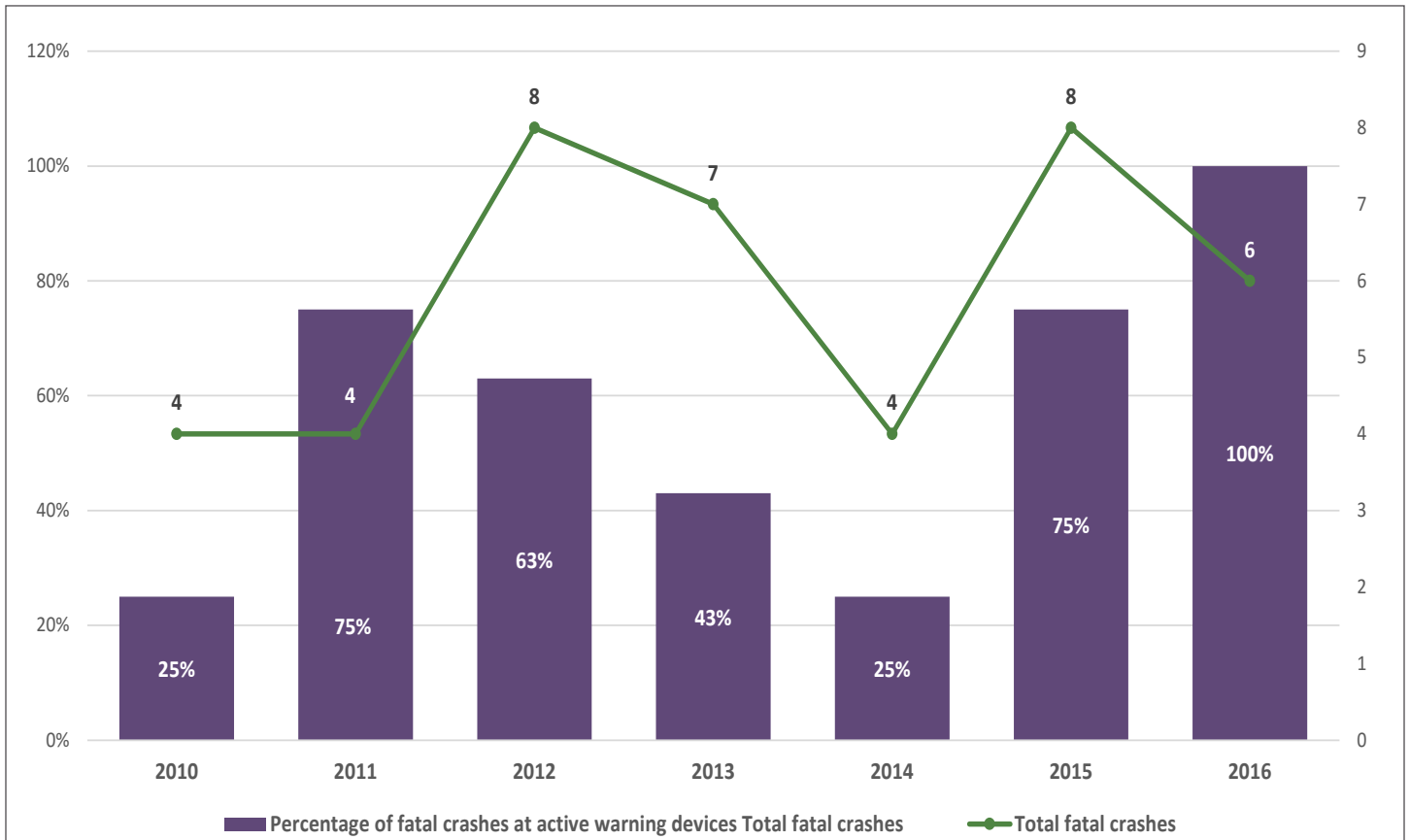
Fatal crashes and number of fatalities Seven-year comparison



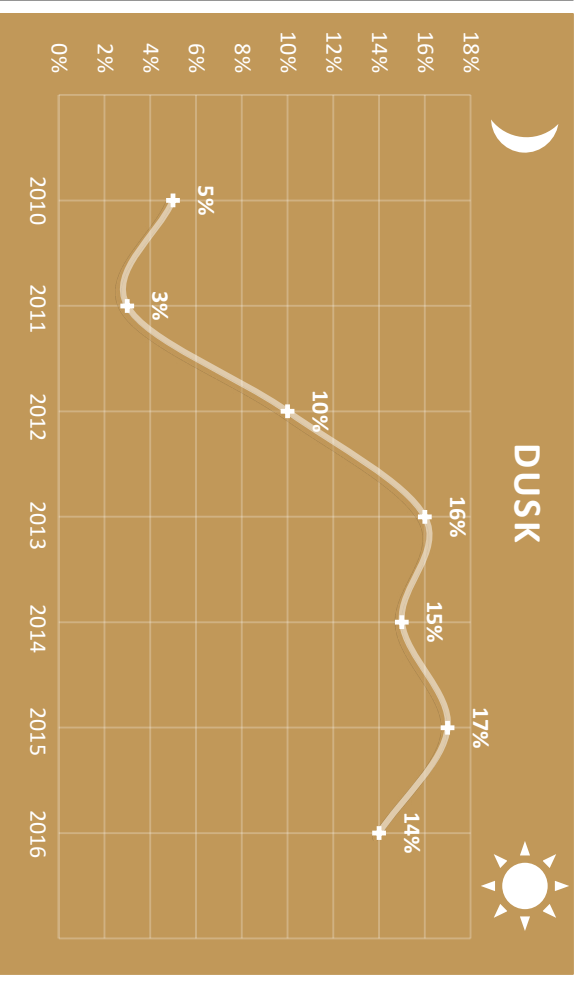
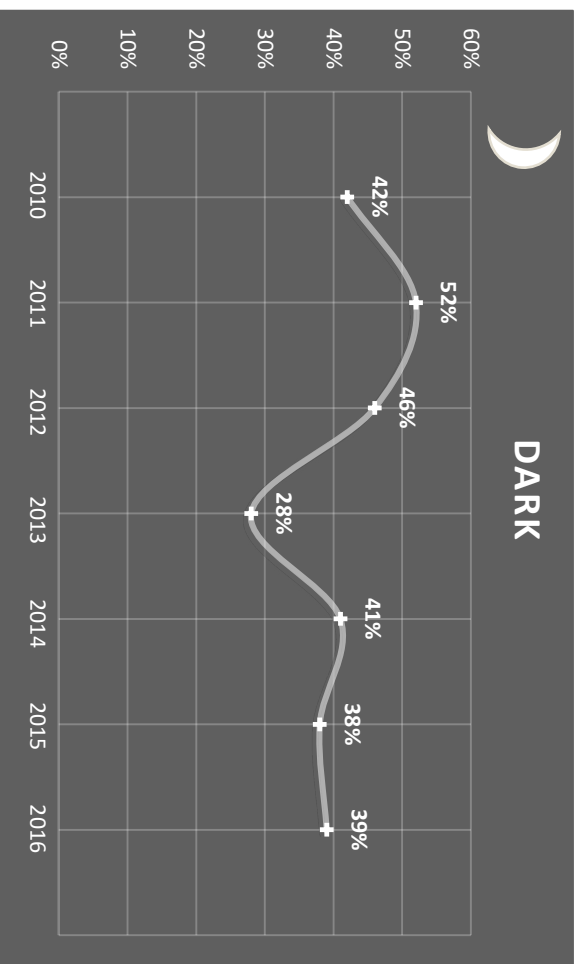
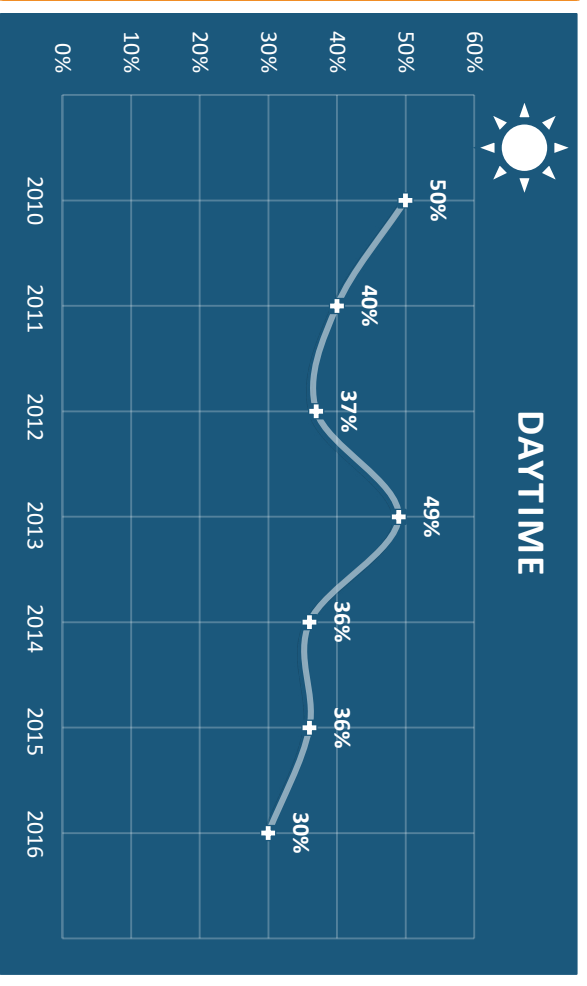
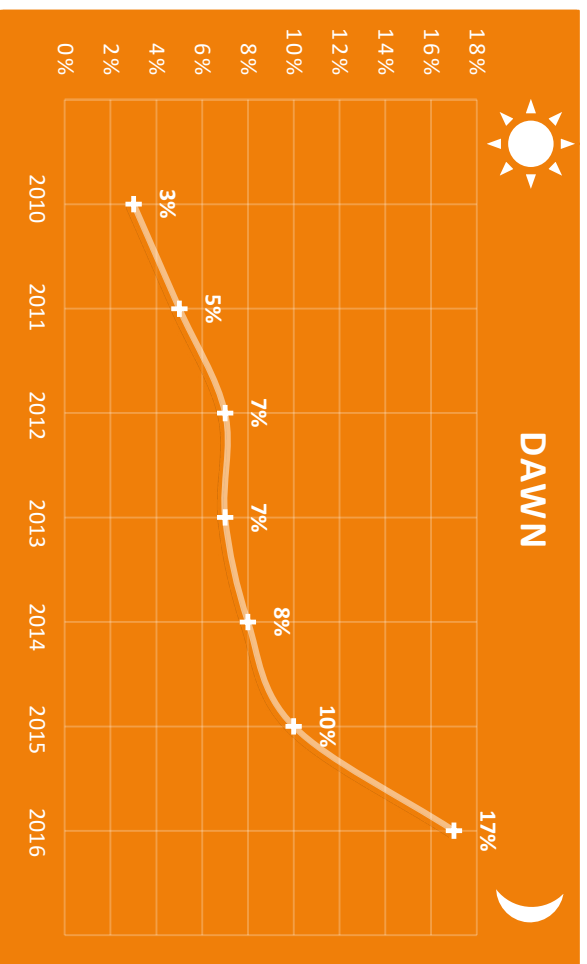
Total crashes, injuries and fatalities



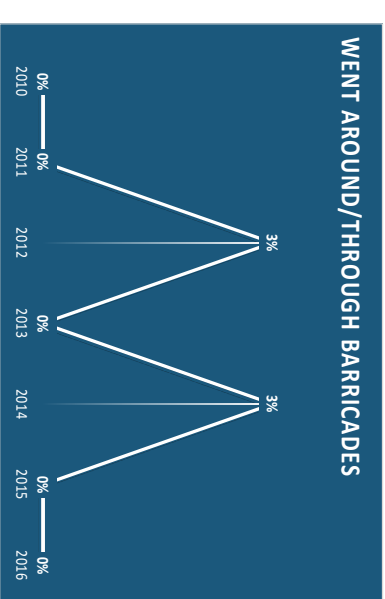
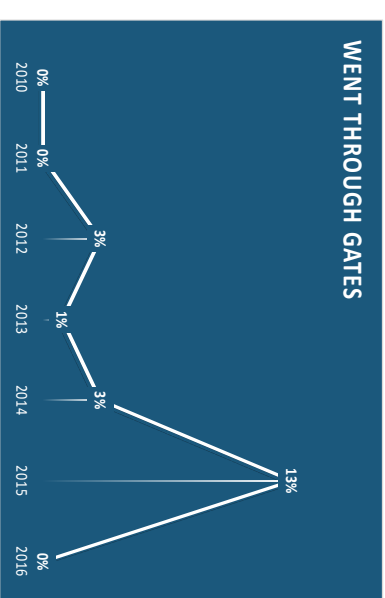
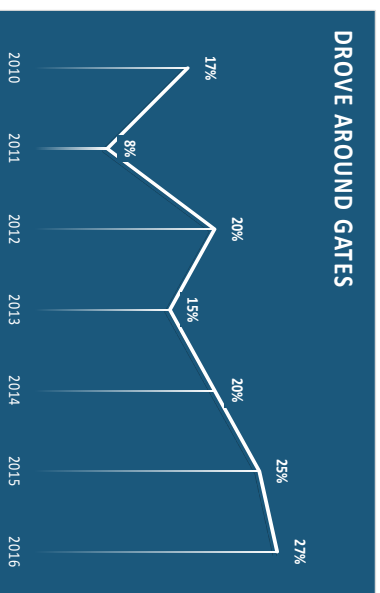
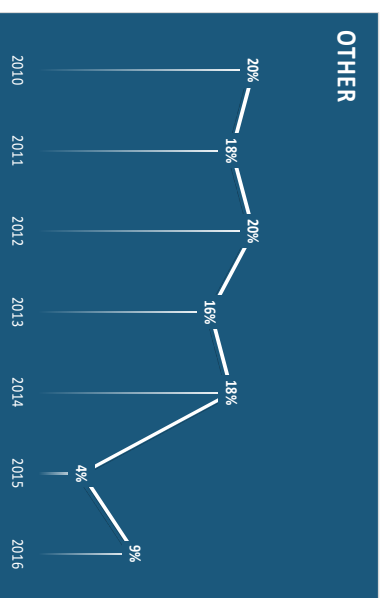
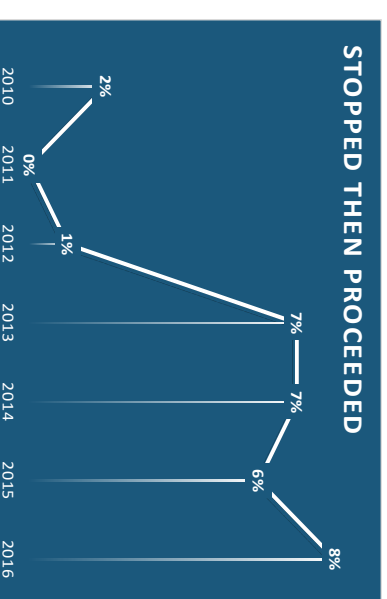
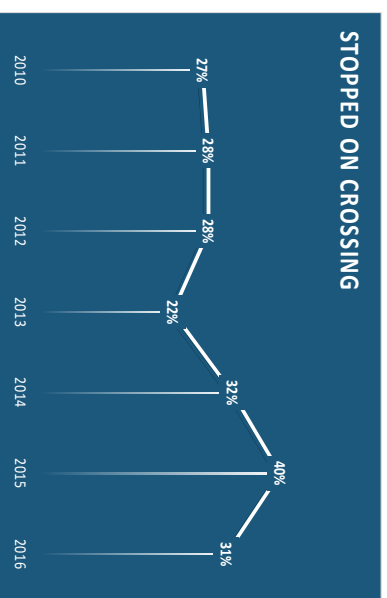
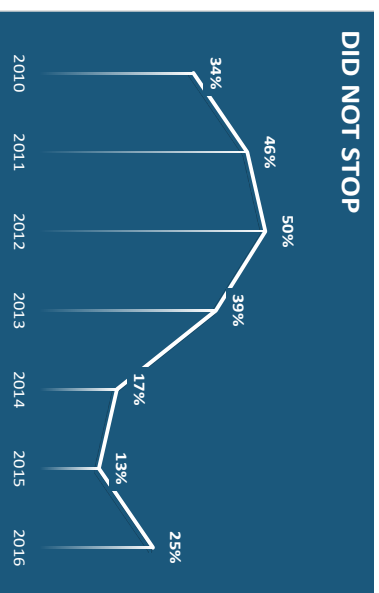
Percentage of fatal crashes at active warning devices Seven-year comparison



Visibility at time of crash



Motorist action prior to crash Seven-year comparison



Crashes by rail company Seven-year comparison

		Amtrak	CSX Transportation	Indiana & Ohio Railway	Norfolk Southern Railway	Wheeling & Lake Erie Railway	Other	TOTAL
2010	Crashes	3	18	9	27	4	3	64
	Injuries	1	2	3	6	1	0	13
	Fatalities	0	2	0	0	1	1	4
2011	Crashes	1	28	1	20	7	6	63
	Injuries	2	14	0	1	5	0	22
	Fatalities	0	3	0	0	1	0	4
2012	Crashes	1	28	2	34	3	3	71
	Injuries	0	10	0	14	0	1	25
	Fatalities	0	4	0	3	1	1	9
2013	Crashes	0	23	2	22	6	8	61
	Injuries	0	11	0	3	0	3	17
	Fatalities	0	3	0	5	0	0	8
2014	Crashes	1	32	2	36	2	3	76
	Injuries	1	12	0	12	1	2	28
	Fatalities	0	2	1	1	0	0	4
2015	Crashes	1	34	5	28	3	1	72
	Injuries	0	26	3	4	0	0	33
	Fatalities	0	6	0	3	0	0	9
2016	Crashes	0	21	1	30	6	6	64
	Injuries	0	7	2	13	3	0	25
	Fatalities	0	3	0	3	0	0	6



Rail Crossing Statistics by County
2016

Rail Crossing Statistics by County

2016

COUNTY	TOTAL CRASHES	FATAL CRASHES	FATALITIES	INJURY ACCIDENTS	INJURIES	COUNTY	TOTAL CRASHES	FATAL CRASHES	FATALITIES	INJURY ACCIDENTS	INJURIES
Adams	0	0	0	0	0	Logan	0	0	0	0	0
Allen	2	0	0	0	0	Lorain	1	0	0	1	1
Ashland	0	0	0	0	0	Lucas	8	0	0	2	2
Ashtabula	2	1	1	1	1	Madison	0	0	0	0	0
Athens	0	0	0	0	0	Mahoning	0	0	0	0	0
Auglaize	0	0	0	0	0	Marion	1	0	0	1	1
Belmont	1	0	0	1	1	Medina	0	0	0	0	0
Brown	0	0	0	0	0	Meigs	0	0	0	0	0
Butler	7	3	3	1	1	Mercer	1	0	0	0	0
Carroll	0	0	0	0	0	Miami	0	0	0	0	0
Champaign	0	0	0	0	0	Monroe	0	0	0	0	0
Clark	0	0	0	0	0	Montgomery	2	0	0	1	2
Clermont	0	0	0	0	0	Morgan	0	0	0	0	0
Clinton	0	0	0	0	0	Morrow	1	0	0	1	1
Columbiana	2	1	1	0	0	Muskingum	0	0	0	0	0
Coshocton	0	0	0	0	0	Noble	0	0	0	0	0
Crawford	0	0	0	0	0	Ottawa	0	0	0	0	0
Cuyahoga	3	0	0	2	4	Paulding	0	0	0	0	0
Darke	0	0	0	0	0	Perry	0	0	0	0	0
Defiance	1	0	0	0	0	Pickaway	0	0	0	0	0
Delaware	0	0	0	0	0	Pike	0	0	0	0	0
Erie	0	0	0	0	0	Portage	1	0	0	0	0
Fairfield	0	0	0	0	0	Preble	1	0	0	1	1
Fayette	1	0	0	1	2	Putnam	0	0	0	0	0
Franklin	2	0	0	0	0	Richland	0	0	0	0	0
Fulton	1	0	0	0	0	Ross	0	0	0	0	0
Gallia	0	0	0	0	0	Sandusky	3	0	0	1	1
Geauga	0	0	0	0	0	Scioto	0	0	0	0	0
Greene	0	0	0	0	0	Seneca	2	0	0	1	1
Guernsey	0	0	0	0	0	Shelby	0	0	0	0	0
Hamilton	4	0	0	1	1	Stark	0	0	0	0	0
Hancock	1	0	0	0	0	Summit	4	1	1	1	1
Hardin	1	0	0	1	2	Trumbull	2	0	0	0	0
Harrison	0	0	0	0	0	Tuscarawas	0	0	0	0	0
Henry	0	0	0	0	0	Union	0	0	0	0	0
Highland	0	0	0	0	0	Van Wert	0	0	0	0	0
Hocking	0	0	0	0	0	Vinton	0	0	0	0	0
Holmes	0	0	0	0	0	Warren	1	0	0	0	0
Huron	2	0	0	1	1	Washington	0	0	0	0	0
Jackson	0	0	0	0	0	Wayne	0	0	0	0	0
Jefferson	1	0	0	0	0	Williams	1	0	0	0	0
Knox	0	0	0	0	0	Wood	2	0	0	1	1
Lake	1	0	0	0	0	Wyandot	1	0	0	0	0
Lawrence	0	0	0	0	0						
Licking	0	0	0	0	0	TOTAL	64	6	6	20	25

Counties Ranked by Number of Crashes 2016

COUNTY	CRASHES	FATALITIES	INJURIES
Lucas	8	0	2
Butler	7	3	1
Summit	4	1	1
Hamilton	4	0	1
Cuyahoga	3	0	4
Sandusky	3	0	1
Ashtabula	2	1	1
Columbiana	2	1	0
Montgomery	2	0	2
Huron	2	0	1
Seneca	2	0	1
Wood	2	0	1
Allen	2	0	0
Franklin	2	0	0
Trumbull	2	0	0
Fayette	1	0	2
Hardin	1	0	2
Belmont	1	0	1
Lorain	1	0	1
Marion	1	0	1
Morrow	1	0	1
Preble	1	0	1
Defiance	1	0	0
Fulton	1	0	0
Hancock	1	0	0
Jefferson	1	0	0
Lake	1	0	0
Mercer	1	0	0
Portage	1	0	0
Warren	1	0	0
Williams	1	0	0
Wyandot	1	0	0
Totals:	64	6	25

Master List of Crashes by County 2016

County	DOT#	RR	City	Highway	Date	Fatalities	Injuries
Allen	155-665A	CSX	Lima	4th St. W	3/26/2016	0	0
Allen	155-706C	CSX	Columbus Grove	TR 174/Begg Rd.	12/2/2016	0	0
Ashtabula	471-982Y	NS	Ashtabula	Main Ave.	7/27/2016	1	0
Ashtabula	471-953N	NS	Conneaut	Harbor St.	10/7/2016	0	1
Belmont	503-327N	NS	Martins Ferry	SR 7	2/6/2016	0	1
Butler	524-678V	NS	Middletown	SR 122	1/22/2016	1	0
Butler	152-404P	CSX	Hamilton	Butler St.	3/30/2016	1	0
Butler	524-683S	NS	Middletown	Waneta	5/26/2016	0	0
Butler	524-678V	NS	Middletown	SR 122	8/17/2016	0	0
Butler	524-966P	CSX	Hamilton	SR 747	8/23/2016	1	0
Butler	152-388H	CSX	Fairfield	N Gilmore Rd.	10/3/2016	0	1
Butler	524-969K	NS	Fairfield	N Gilmore Rd.	12/2/2016	0	0
Columbiana	502-547F	NS	East Palestine	Pleasant Dr.	7/8/2016	1	0
Columbiana	502-929B	NS	Salinesville	TR 740/Foundry Hill Rd.	7/19/2016	0	0
Cuyahoga	523-869P	NS	Olmsted Falls	SR 252/Columbia Rd.	10/28/2016	0	3
Cuyahoga	482-704N	WE	Solon	Camp Industrial Rd.	11/28/2016	0	1
Cuyahoga	524-223P	NS	Cleveland	Bessemer Ave.	12/15/2016	0	0
Defiance	142-381H	CSX	Sherwood	CR 134	9/13/2016	0	0
Fayette	153-768T	IORY	Washington C.H.	Elm St.	9/19/2016	0	2
Franklin	513-251M	NS	Columbus	CR 26/Phillipi Rd.	12/19/2016	0	0
Franklin	481-478N	NS	Worthington	CR 19/Park Rd.	12/30/2016	0	0
Fulton	509-519B	NS	Pettisville	CR D	12/10/2016	0	0
Hamilton	152-375G	NS	Glendale	Albion Ave.	3/3/2016	0	0
Hamilton	524-884H	NS	Sharonville	E. Kemper Rd.	8/1/2016	0	0
Hamilton	524-884H	CSX	Sharonville	E. Kemper Rd.	9/19/2016	0	0
Hamilton	524-743Y	CSX	St. Bernard	Vine St.	11/1/2016	0	1
Hancock	142-250E	CSX	Bloomdale	SR 18	12/23/2016	0	0
Hardin	532-677J	NS	Ada	TR 55	3/30/2016	0	2
Huron	473-633V	WE	Norwalk	Corwin St.	5/5/2016	0	1
Huron	473-609U	WE	Clarksville	CR 60	6/18/2016	0	0
Jefferson	510-592V	CUOH	Mingo Junction	CR 26	10/7/2016	0	0
Lake	523-807E	CSX	Painesville	Newell St.	9/7/2016	0	0

Master List of Crashes by County 2016

County	DOT#	RR	City	Highway	Date	Fatalities	Injuries
Lorain	523-847C	NS	North Ridgeville	Maddock Rd.	2/23/2016	0	1
Lucas	473-861H	NS	Toledo	Corduoy Rd.	1/12/2016	0	0
Lucas	905-282V	WE	Toledo	New York Ave.	3/5/2016	0	1
Lucas	508-943S	NS	Toledo	US 24	3/26/2016	0	1
Lucas	473-871N	NS	Toledo	SR 51	4/7/2016	0	0
Lucas	867-093T	GTW	Toledo	Nebraska Ave.	7/5/2016	0	0
Lucas	851-553V	CSX	Toledo	Paine Ave.	9/5/2016	0	0
Lucas	851-561M	CSX	Oregon	Pickle St.	10/7/2016	0	0
Lucas	509-472H	NS	Holland	SR 295/Berkey Southern	12/29/2016	0	0
Marion	262-067E	CSX	Marion	Williamsport	11/8/2016	0	1
Mercer	477-009F	RJCW	Celina	Storage Rd.	1/4/2016	0	0
Montgomery	153-931M	CSX	Dayton	S. Broadway St.	10/13/2016	0	0
Montgomery	524-628S	NS	Dayton	W. Stewart Ave.	10/28/2016	0	2
Morrow	518-329W	CSX	Edison	TR 75/Campbell Rd.	5/6/2016	0	1
Portage	503-025L	NS	Atwater	CR 87/Waterloo Rd.	11/6/2016	0	0
Preble	525-094F	NS	Eaton	US 35	1/8/2016	0	1
Sandusky	509-173B	NOW	Gibsonburg	CR 85	1/4/2016	0	0
Sandusky	474-669D	NS	Bellevue	CR 308/Mt. Pleasant Rd.	8/2/2016	0	1
Sandusky	473-711A	NS	Fremont	US 20/Business Rt.	11/4/2016	0	0
Seneca	228-787J	CSX	Fostoria	Fremont St.	3/29/2016	0	1
Seneca	472-395B	NS	Green Springs	SR 19/Kansas St.	12/4/2016	0	0
Summit	503-591W	CSX	Barberton	Waterloo Rd.	2/4/2016	1	0
Summit	472-691M	WE	Twinsburg	Cannon Rd.	3/15/2016	0	0
Summit	503-598U	CSX	Clinton	Chippewa Ave.	4/8/2016	0	1
Summit	472-691M	WE	Twinsburg	Cannon Rd.	10/27/2016	0	0
Trumbull	503-136D	NS	Kinsman	CR 248C	9/26/2016	0	0
Trumbull	908-437V	CSX	Lordstown	Muth Rd.	10/11/2016	0	0
Warren	524-892A	NS	Franklin	SR 123/S. River Rd.	10/25/2016	0	0
Williams	477-503M	CP	Montpelier	TR 15	12/8/2016	0	0
Wood	228-816S	CSX	Bradner	US 6	1/12/2016	0	1
Wood	228-850Y	CSX	Walbridge	W. Union St.	12/3/2016	0	0
Wyandot	532-630N	CFE	Upper Sandusky	CR 53C	6/24/2016	0	0

Rail Company Abbreviations

ASRY	Ashland Railway
ATK	Amtrak
CP	Canadian Pacific
CCRL	Cleveland Commercial Railroad Company
CFE	Chicago Ft. Wayne & Eastern Railroad
CSX	CSX Transportation
CUOH	Columbus & Ohio Railroad
CVSX	Cuyahoga Valley Scenic Railroad
FIR	Flats Industrial Railroad Company
GTW	Grand Truck Railroad
IOCR	Indiana & Ohio Central Railroad, Inc.
IORY	Indiana & Ohio Railway Company
MSO	Michigan Southern Railway Company
NOW	Northern Ohio & Western Railway
NS	Norfolk Southern Railway
OHIC	OHI-RAIL Corporation
OSRR	Ohio Southern Railroad
RJCL	R.J. Corman – Cleveland
RJCW	R.J. Corman – Western
TLEW	Toledo, Lake Erie & Western Railway
WE	Wheeling & Lake Erie Railway

Adams County

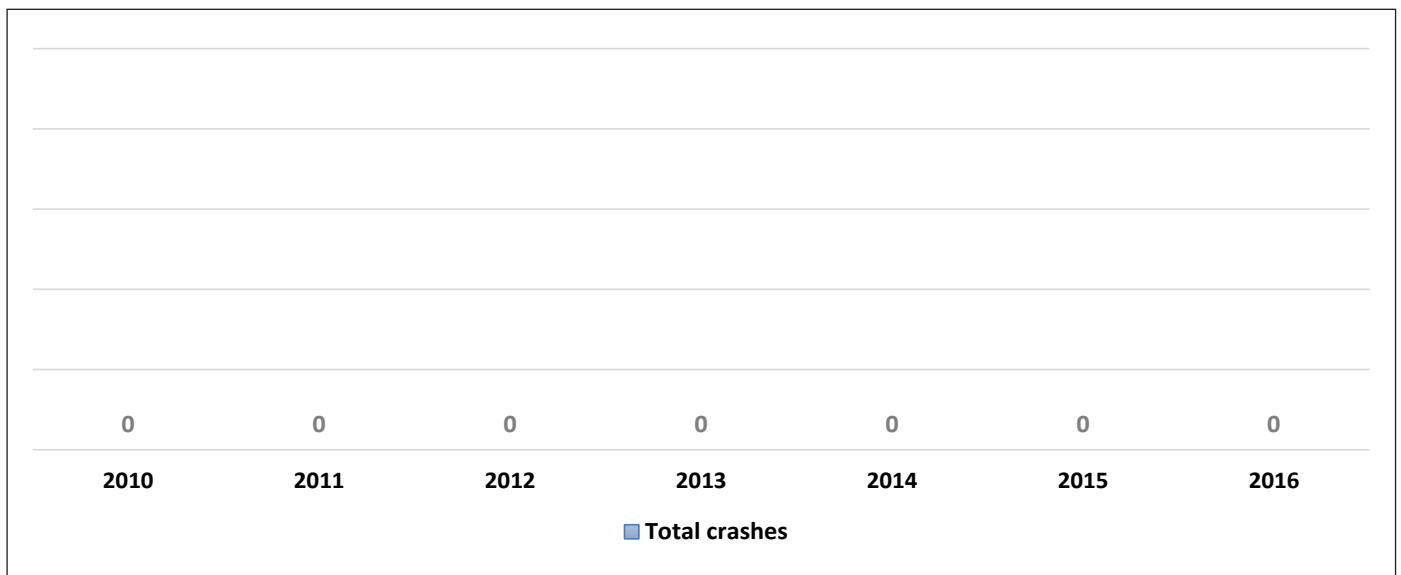
Public grade crossings	2016 Improvement projects
16	0

2016 Crashes

DOT #	RR	City	Highway	Date	Fatalities	Injuries
-	-	-	-	-	0	0

Total Crashes

Year	Total crashes	Fatal crashes	Injury crashes	Total fatalities	Total injuries	Location of fatal crashes	DOT #
2010	0	0	0	0	0		
2011	0	0	0	0	0		
2012	0	0	0	0	0		
2013	0	0	0	0	0		
2014	0	0	0	0	0		
2015	0	0	0	0	0		
2016	0	0	0	0	0		
TOTAL	0	0	0	0	0		



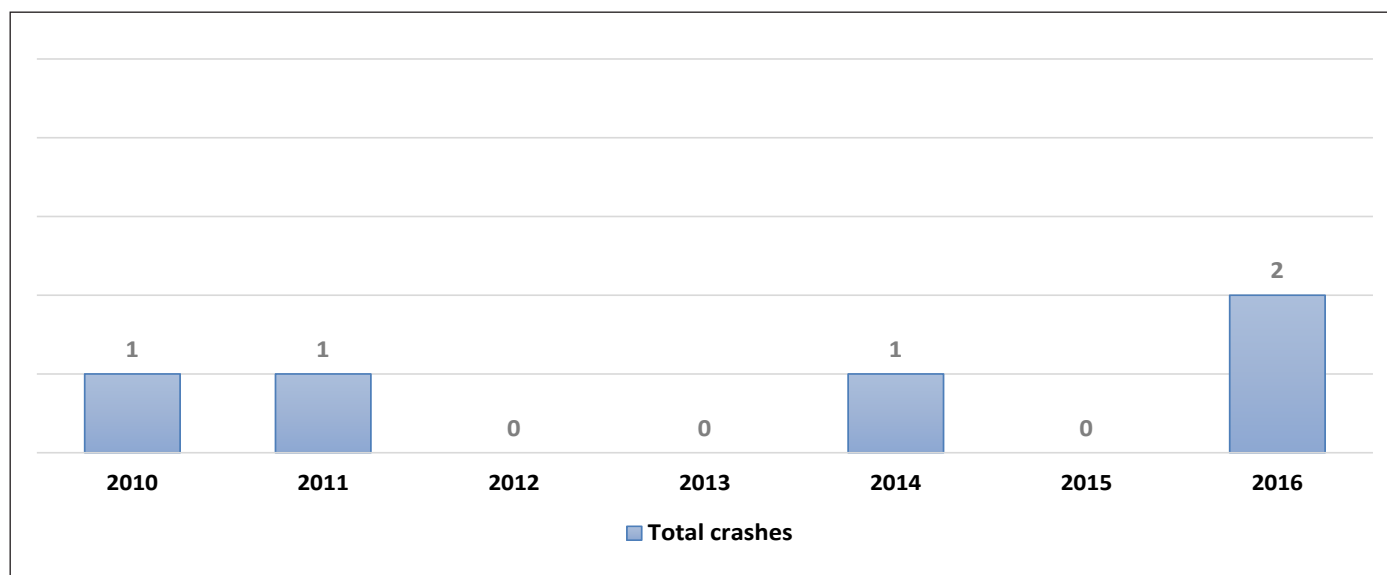
Public grade crossings	2016 Improvement projects
142	1

2016 Crashes

DOT #	RR	City	Highway	Date	Fatalities	Injuries
155-665A	CSX	Lima	4th St. W	3/26/2016	0	0
155-706C	CSX	Columbus Grove	TR 174/Begg Rd.	12/2/2016	0	0

Total Crashes

Year	Total crashes	Fatal crashes	Injury crashes	Total fatalities	Total injuries	Location of fatal crashes	DOT #
2010	1	0	0	0	0		
2011	1	0	1	0	2		
2012	0	0	0	0	0		
2013	0	0	0	0	0		
2014	1	0	0	0	0		
2015	0	0	0	0	0		
2016	2	0	0	0	0		
TOTAL	5	0	1	0	2		



Ashland County

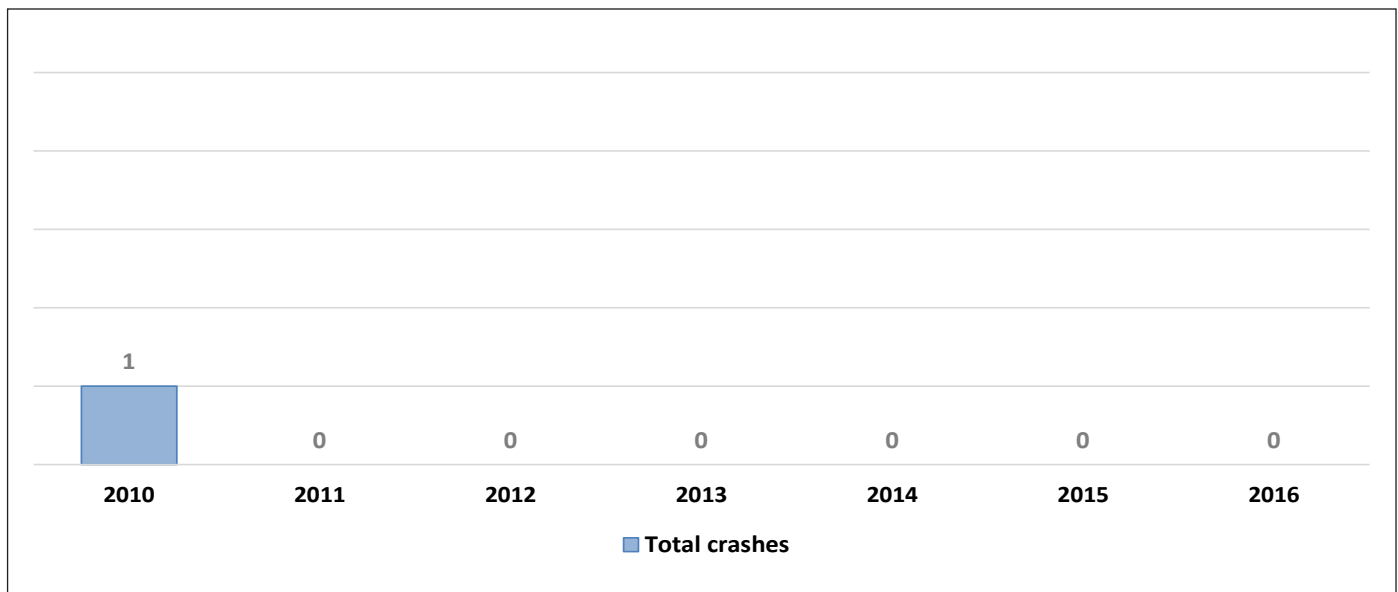
Public grade crossings	2016 Improvement projects
48	1

2016 Crashes

DOT #	RR	City	Highway	Date	Fatalities	Injuries
-	-	-	-	-	0	0

Total Crashes

Year	Total crashes	Fatal crashes	Injury crashes	Total fatalities	Total injuries	Location of fatal crashes	DOT #
2010	1	0	1	0	1		
2011	0	0	0	0	0		
2012	0	0	0	0	0		
2013	0	0	0	0	0		
2014	0	0	0	0	0		
2015	0	0	0	0	0		
2016	0	0	0	0	0		
TOTAL	1	0	1	0	1		



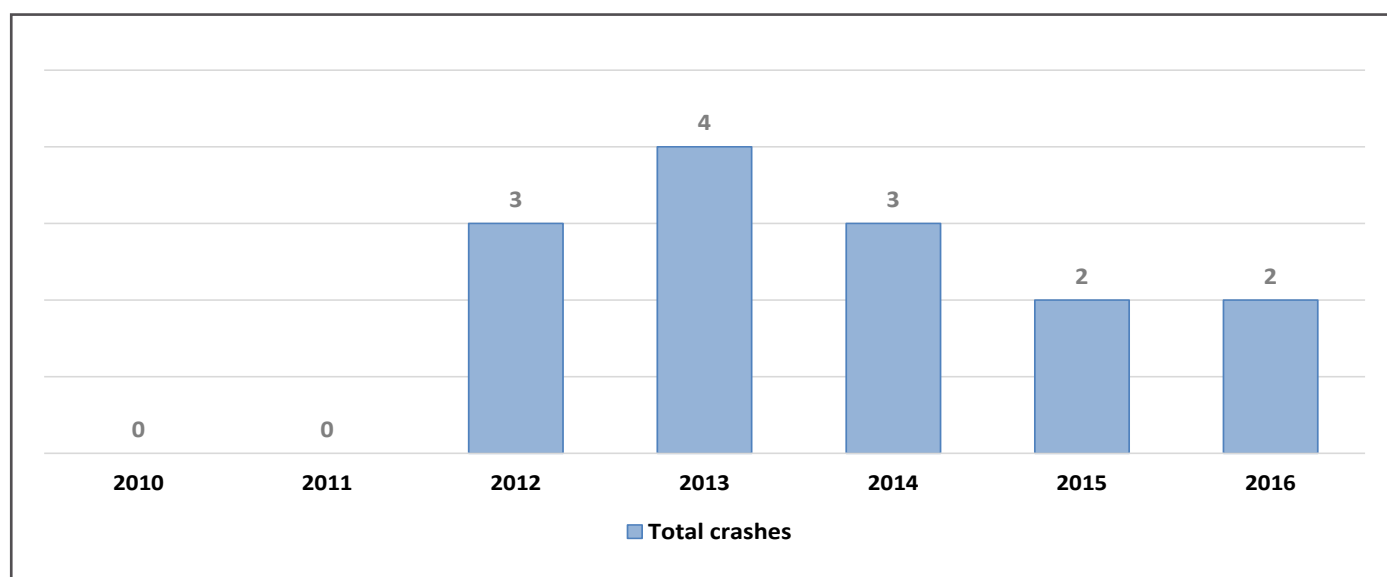
Public grade crossings	2016 Improvement projects
101	0

2016 Crashes

DOT #	RR	City	Highway	Date	Fatalities	Injuries
472-982Y	NS	Ashtabula	Main Ave./SR 84	7/27/2016	1	0
471-953N	NS	Conneaut	Harbor St.	10/7/2016	0	1

Total Crashes

Year	Total crashes	Fatal crashes	Injury crashes	Total fatalities	Total injuries	Location of fatal crashes	DOT #
2010	0	0	0	0	0		
2011	0	0	0	0	0		
2012	3	0	1	0	1		
2013	4	1	1	1	1	Jefferson, TR 292	503-115K
2014	3	0	2	0	2		
2015	2	0	2	0	2		
2016	2	1	1	1	1	Ashtabula, Main Ave./SR 84	471-982Y
TOTAL	14	2	7	2	7		



Athens County

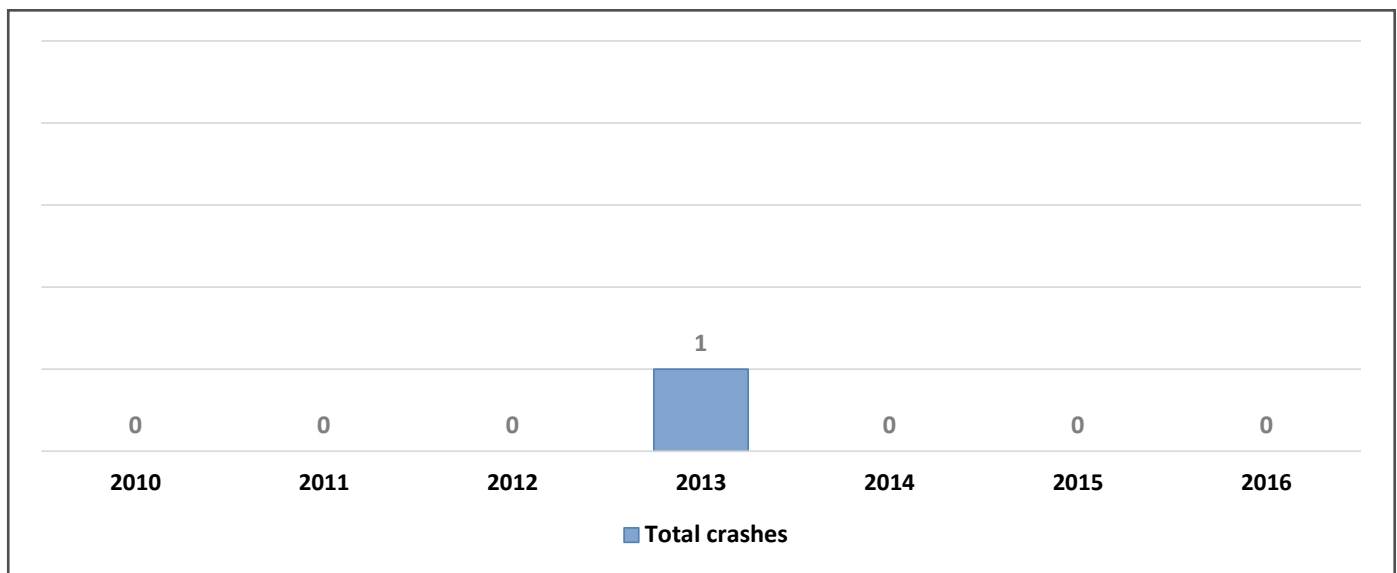
Public grade crossings	2016 Improvement projects
40	0

2016 Crashes

DOT #	RR	City	Highway	Date	Fatalities	Injuries
-	-	-	-	-	0	0

Total Crashes

Year	Total crashes	Fatal crashes	Injury crashes	Total fatalities	Total injuries	Location of fatal crashes	DOT #
2010	0	0	0	0	0		
2011	0	0	0	0	0		
2012	0	0	0	0	0		
2013	1	0	0	0	0		
2014	0	0	0	0	0		
2015	0	0	0	0	0		
2016	0	0	0	0	0		
TOTAL	1	0	0	0	0		



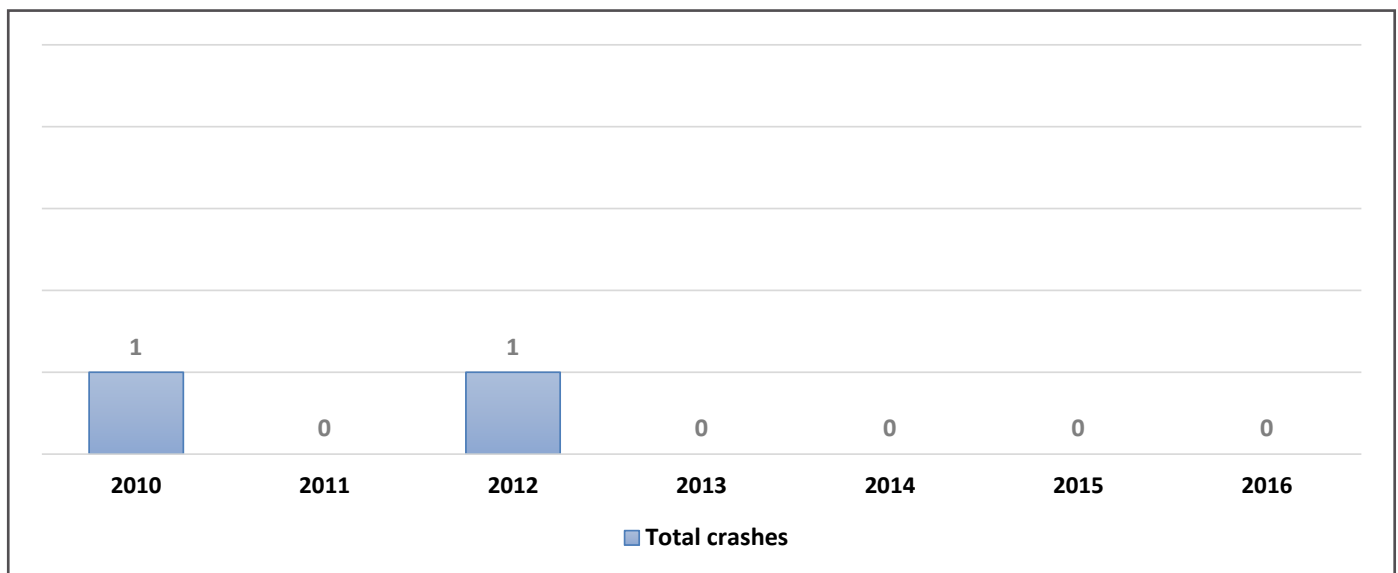
Public grade crossings	2016 Improvement projects
93	0

2016 Crashes

DOT #	RR	City	Highway	Date	Fatalities	Injuries
-	-	-	-	-	0	0

Total Crashes

Year	Total crashes	Fatal crashes	Injury crashes	Total fatalities	Total injuries	Location of fatal crashes	DOT #
2010	1	0	0	0	0		
2011	0	0	0	0	0		
2012	1	0	0	0	0		
2013	0	0	0	0	0		
2014	0	0	0	0	0		
2015	0	0	0	0	0		
2016	0	0	0	0	0		
TOTAL	2	0	0	0	0		



Belmont County

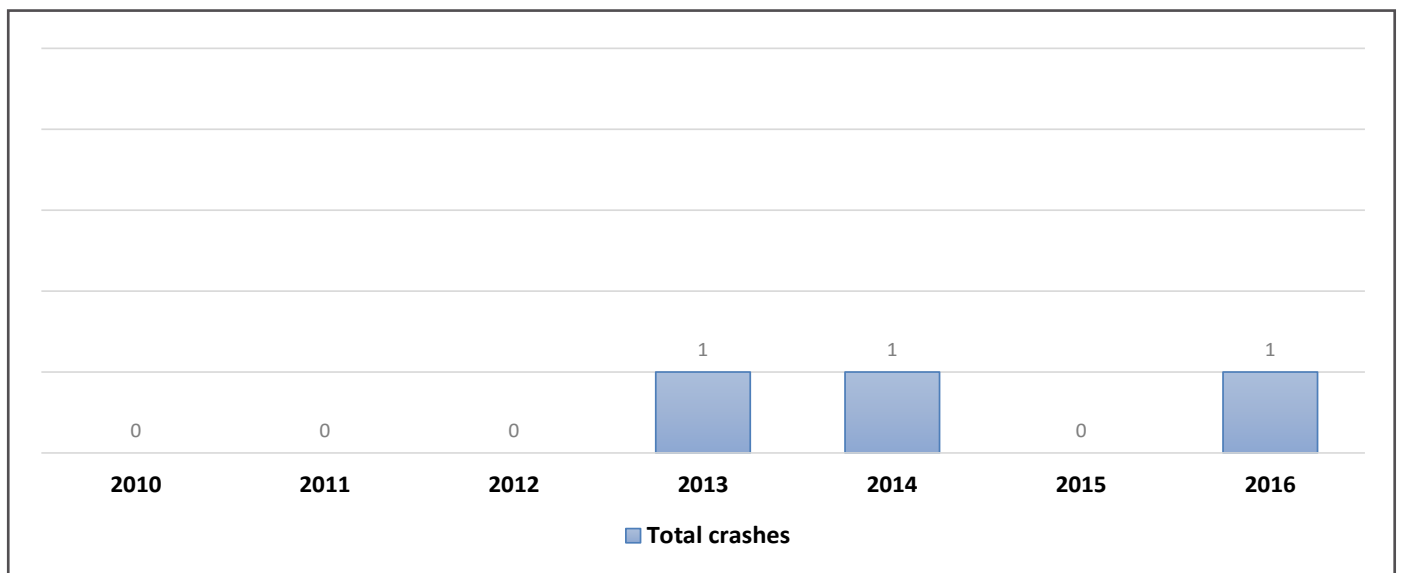
Public grade crossings	2016 Improvement projects
24	0

2016 Crashes

DOT #	RR	City	Highway	Date	Fatalities	Injuries
503-327N	NS	Martins Ferry	SR 7	2/6/2016	0	1

Total Crashes

Year	Total crashes	Fatal crashes	Injury crashes	Total fatalities	Total injuries	Location of fatal crashes	DOT #
2010	0	0	0	0	0		
2011	0	0	0	0	0		
2012	0	0	0	0	0		
2013	1	0	0	0	0		
2014	1	0	0	0	0		
2015	0	0	0	0	0		
2016	1	0	1	0	1		
TOTAL	3	0	1	0	1		



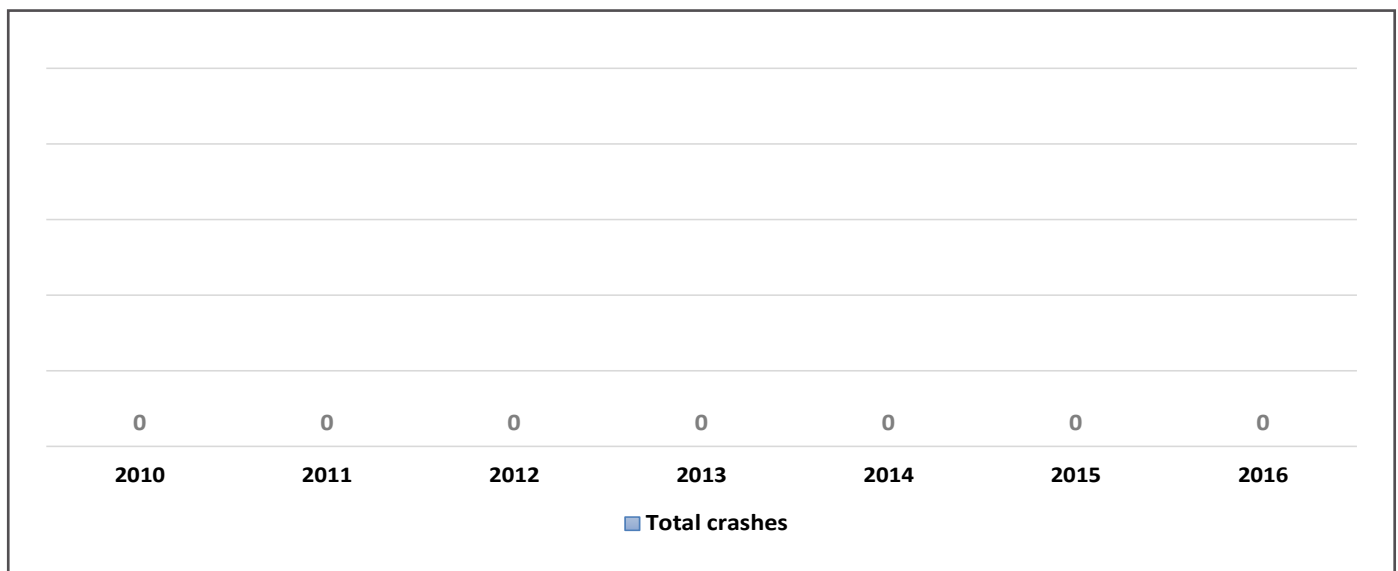
Public grade crossings	2016 Improvement projects
23	0

2016 Crashes

DOT #	RR	City	Highway	Date	Fatalities	Injuries
-	-	-	-	-	0	0

Total Crashes

Year	Total crashes	Fatal crashes	Injury crashes	Total fatalities	Total injuries	Location of fatal crashes	DOT #
2010	0	0	0	0	0		
2011	0	0	0	0	0		
2012	0	0	0	0	0		
2013	0	0	0	0	0		
2014	0	0	0	0	0		
2015	0	0	0	0	0		
2016	0	0	0	0	0		
TOTAL	0	0	0	0	0		



Butler County

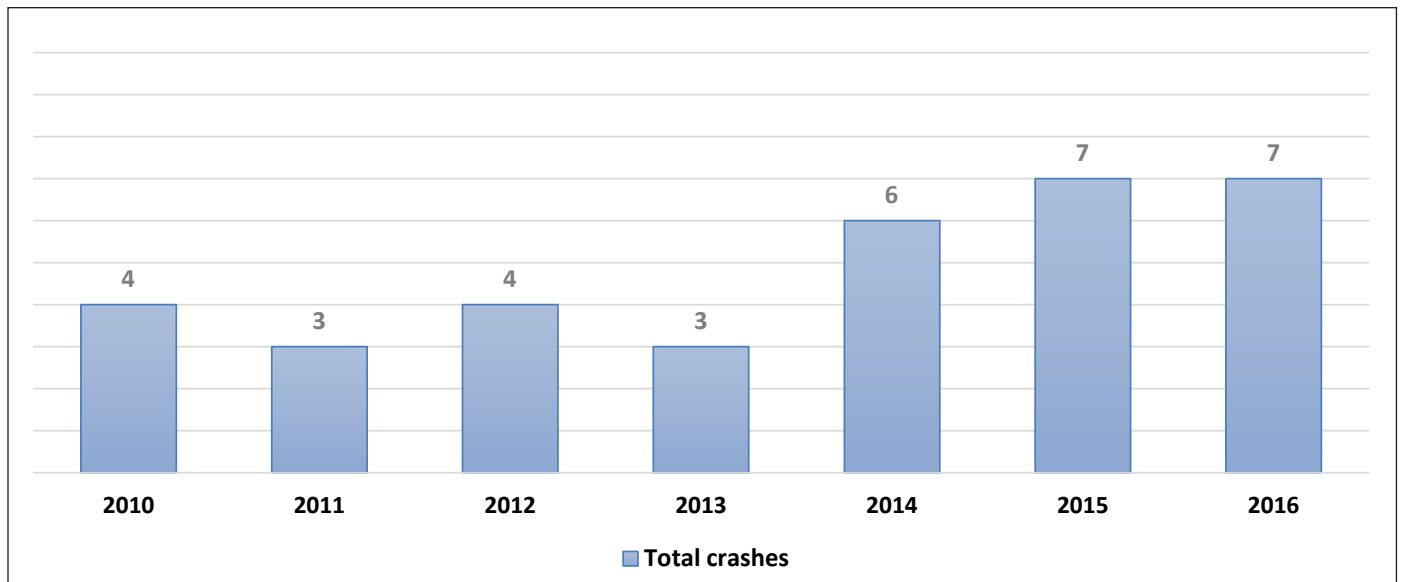
Public grade crossings	2016 Improvement projects
134	5

2016 Crashes

DOT #	RR	City	Highway	Date	Fatalities	Injuries
524-678V	NS	Middletown	SR 122	1/22/2016	1	0
152-404P	CSX	Hamilton	Butler St.	3/30/2016	1	0
524-683S	NS	Middletown	Waneta	5/26/2016	0	0
524-678V	NS	Middletown	SR 122/First St.	8/17/2016	0	0
524-966P	CSX	Hamilton	SR 747	8/23/2016	1	0
152-388H	CSX	Fairfield	Gilmore Rd.	10/3/2016	0	1
524-969K	NS	Fairfield	Gilmore Rd.	12/2/2016	0	0

Total crashes

Year	Total crashes	Fatal crashes	Injury crashes	Total fatalities	Total injuries	Location of fatal crashes	DOT #
2010	4	1	2	1	2	College Corner, Taylor Rd.	154-092R
2011	3	0	2	0	3		
2012	4	0	0	0	0		
2013	3	1	0	1	0	New Miami, US RT 127	525-201T
2014	6	0	2	0	2		
2015	7	1	4	1	13	Middletown, Fourteenth St	155-091M
2016	7	3	1	3	1	Middleton, SR 122 Hamilton, Butler St. Hamilton, SR 747	524-678V, 152-404P, 524-966P
TOTAL	34	6	11	6	21		



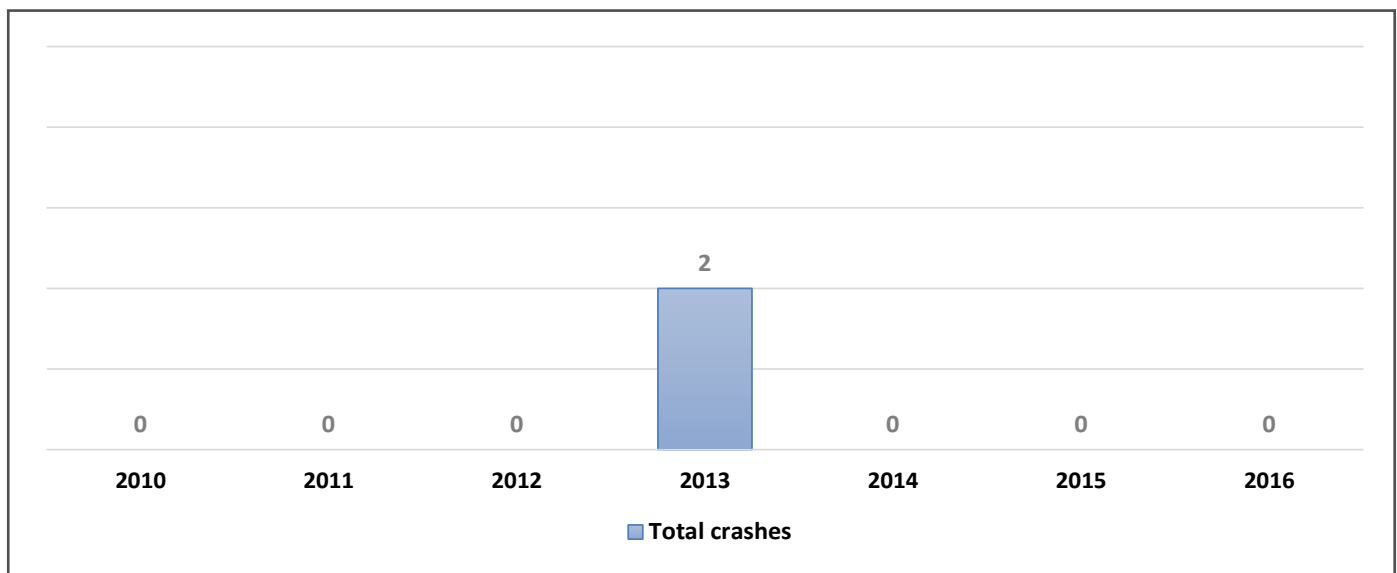
Public grade crossings	2016 Improvement projects
58	1

2016 Crashes

DOT #	RR	City	Highway	Date	Fatalities	Injuries
-	-	-	-	-	0	0

Total Crashes

Year	Total crashes	Fatal crashes	Injury crashes	Total fatalities	Total injuries	Location of fatal crashes	DOT #
2010	0	0	0	0	0		
2011	0	0	0	0	0		
2012	0	0	0	0	0		
2013	2	0	0	0	0		
2014	0	0	0	0	0		
2015	0	0	0	0	0		
2016	0	0	0	0	0		
TOTAL	2	0	0	0	0		



Champaign County

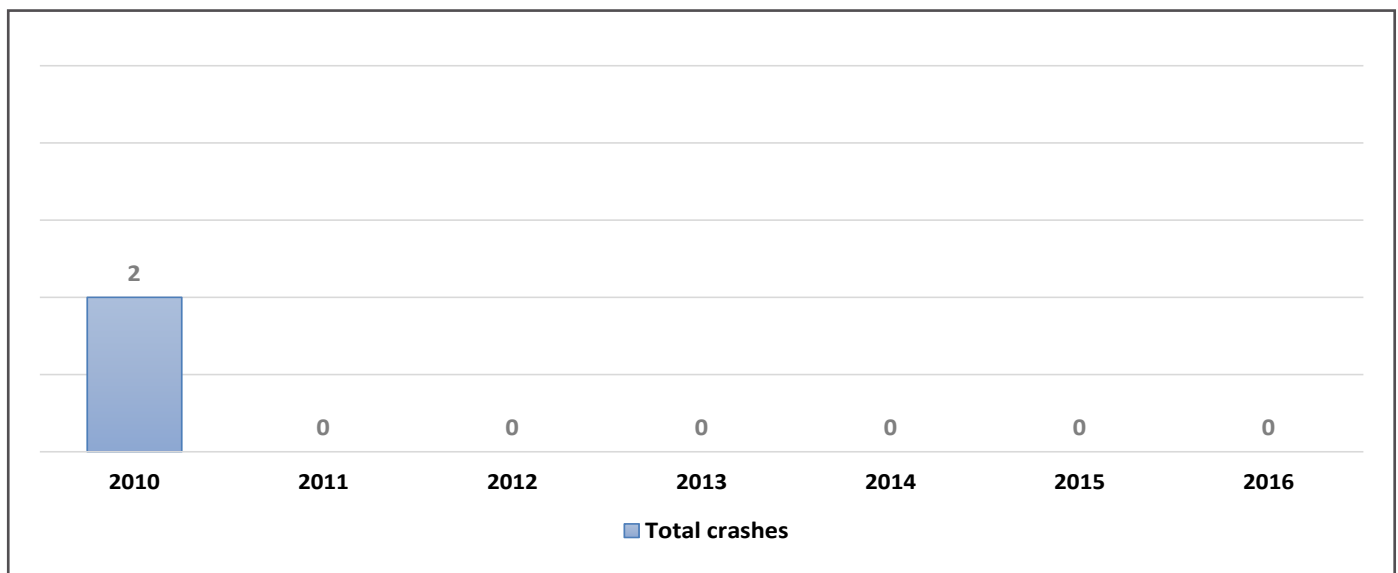
Public grade crossings	2016 Improvement projects
44	0

2016 Crashes

DOT #	RR	City	Highway	Date	Fatalities	Injuries
-	-	-	-	-	0	0

Total Crashes

Year	Total crashes	Fatal crashes	Injury crashes	Total fatalities	Total injuries	Location of fatal crashes	DOT #
2010	2	0	1	0	1		
2011	0	0	0	0	0		
2012	0	0	0	0	0		
2013	0	0	0	0	0		
2014	0	0	0	0	0		
2015	0	0	0	0	0		
2016	0	0	0	0	0		
TOTAL	2	0	1	0	1		



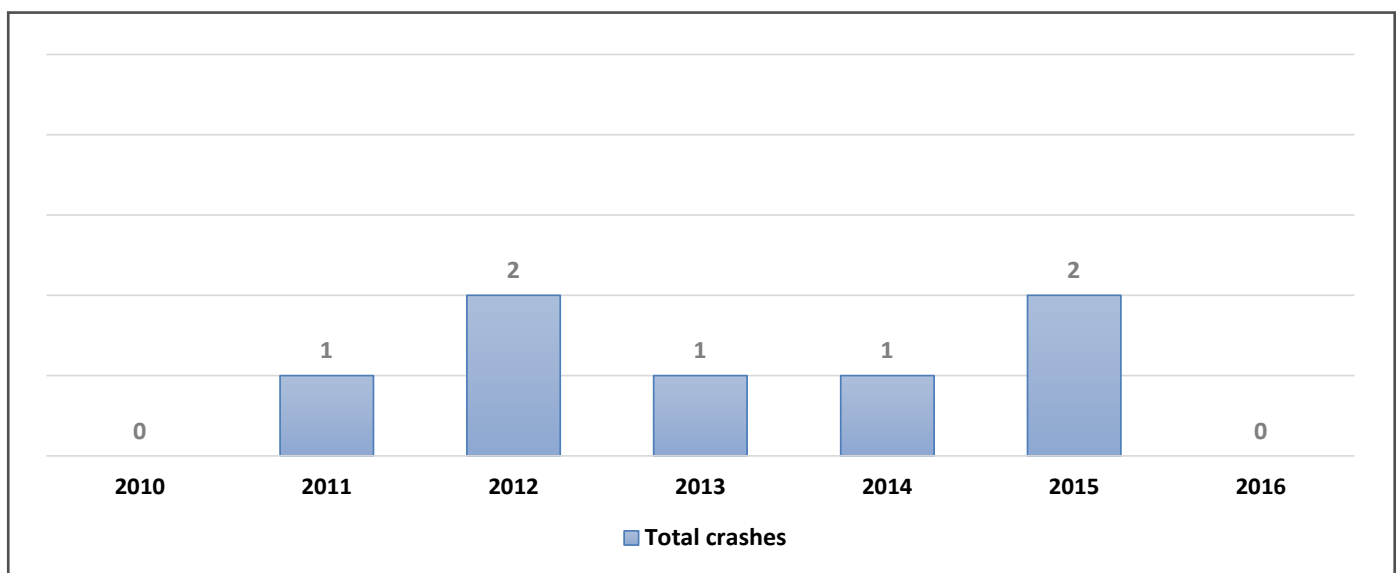
Public grade crossings	2016 Improvement projects
84	0

2016 Crashes

DOT #	RR	City	Highway	Date	Fatalities	Injuries
-	-	-	-	-	0	0

Total Crashes

Year	Total crashes	Fatal crashes	Injury crashes	Total fatalities	Total injuries	Location of fatal crashes	DOT #
2010	0	0	0	0	0		
2011	1	0	0	0	0		
2012	2	0	1	0	1		
2013	1	0	0	0	0		
2014	1	0	1	0	1		
2015	2	0	2	0	2		
2016	0	0	0	0	0		
TOTAL	7	0	4	0	4		



Clermont County

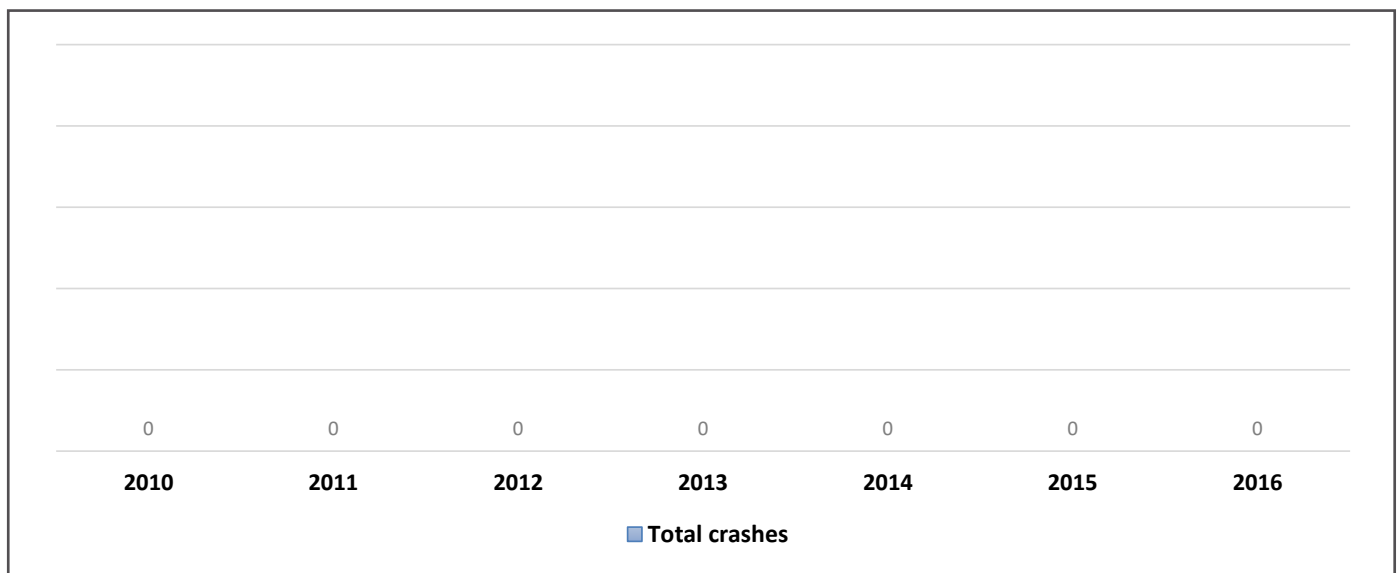
Public grade crossings	2016 Improvement projects
23	0

2016 Crashes

DOT #	RR	City	Highway	Date	Fatalities	Injuries
-	-	-	-	-	0	0

Total Crashes

Year	Total crashes	Fatal crashes	Injury crashes	Total fatalities	Total injuries	Location of fatal crashes	DOT #
2010	0	0	0	0	0		
2011	0	0	0	0	0		
2012	0	0	0	0	0		
2013	0	0	0	0	0		
2014	0	0	0	0	0		
2015	0	0	0	0	0		
2016	0	0	0	0	0		
TOTAL	0	0	0	0	0		



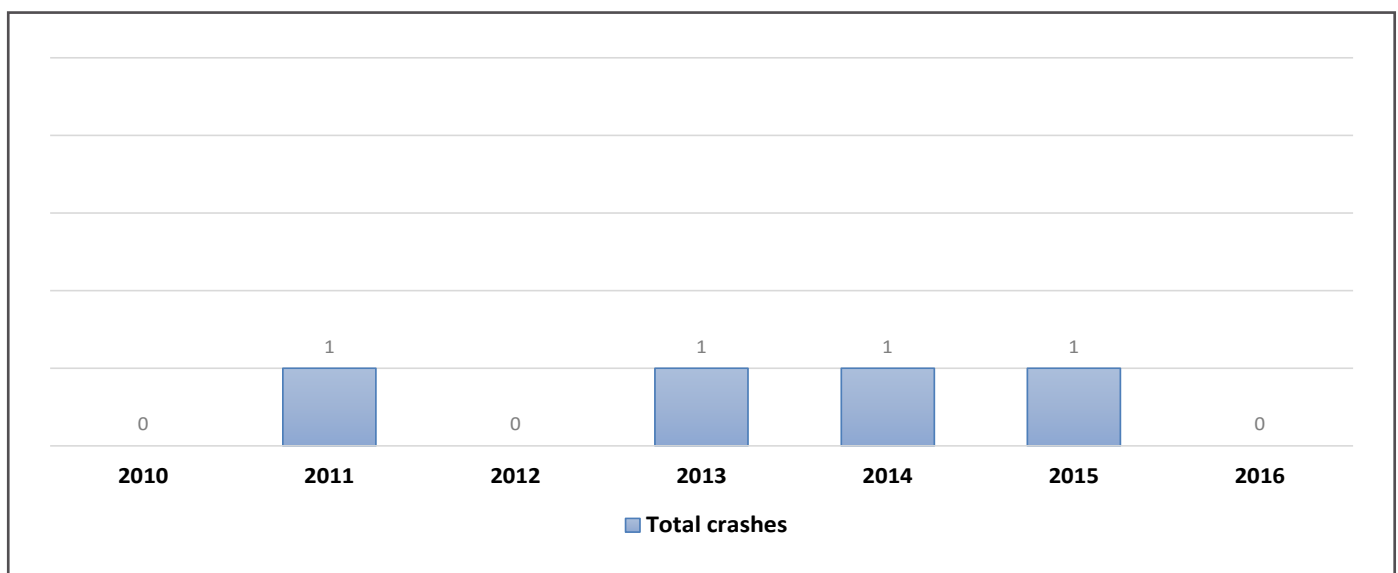
Public grade crossings	2016 Improvement projects
45	0

2016 Crashes

DOT #	RR	City	Highway	Date	Fatalities	Injuries
-	-	-	-	-	0	0

Total Crashes

Year	Total crashes	Fatal crashes	Injury crashes	Total fatalities	Total injuries	Location of fatal crashes	DOT #
2010	0	0	0	0	0		
2011	1	0	0	0	0		
2012	0	0	0	0	0		
2013	1	0	0	0	0		
2014	1	1	0	1	0	Wilmington, Hawley Ave.	151-955U
2015	1	0	1	0	1		
2016	0	0	0	0	0		
TOTAL	4	1	1	1	1		



Columbiana County

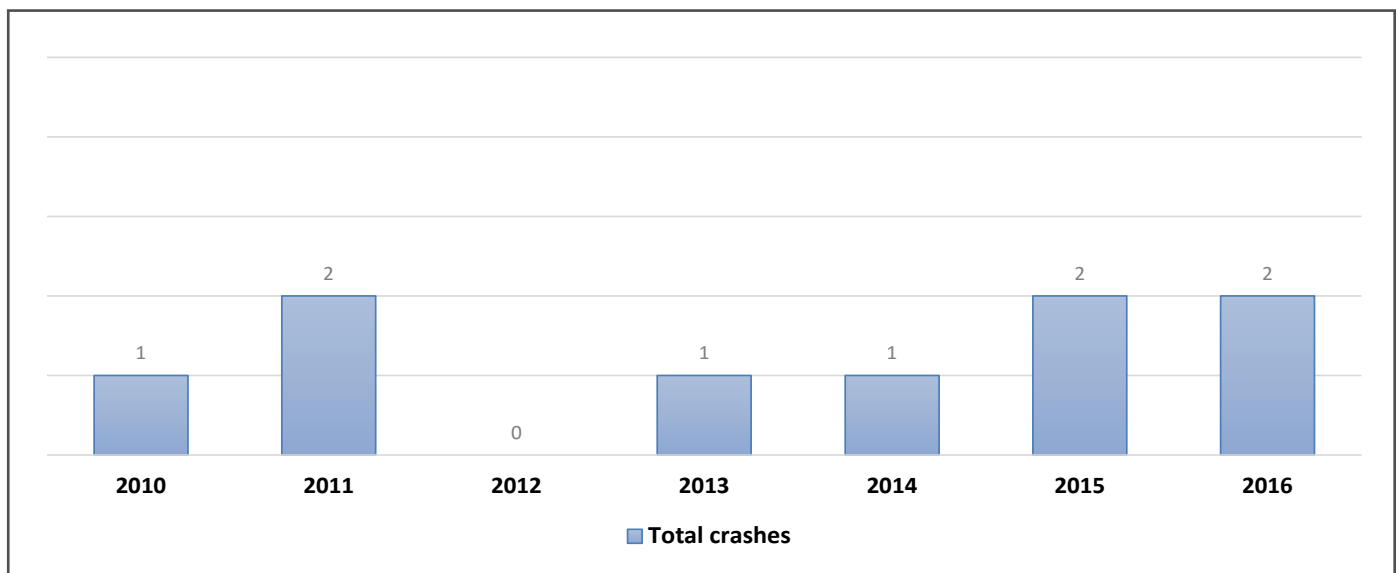
Public grade crossings	2016 Improvement projects
81	0

2016 Crashes

DOT #	RR	City	Highway	Date	Fatalities	Injuries
502-547F	NS	East Palestine	Pleasant Dr.	7/8/2016	1	0
502-929B	NS	Salinesville	TR 740/Foundry Hill Rd.	7/19/2016	0	0

Total Crashes

Year	Total crashes	Fatal crashes	Injury crashes	Total fatalities	Total injuries	Location of fatal crashes	DOT #
2010	1	0	0	0	0		
2011	2	0	0	0	0		
2012	0	0	0	0	0		
2013	1	0	1	0	1		
2014	1	0	0	0	0		
2015	2	1	0	1	0	Salem, CR 444A	502-876E
2016	2	1	0	1	0	E Palestine, Pleasant Dr.	502-547F
TOTAL	9	2	1	2	1		



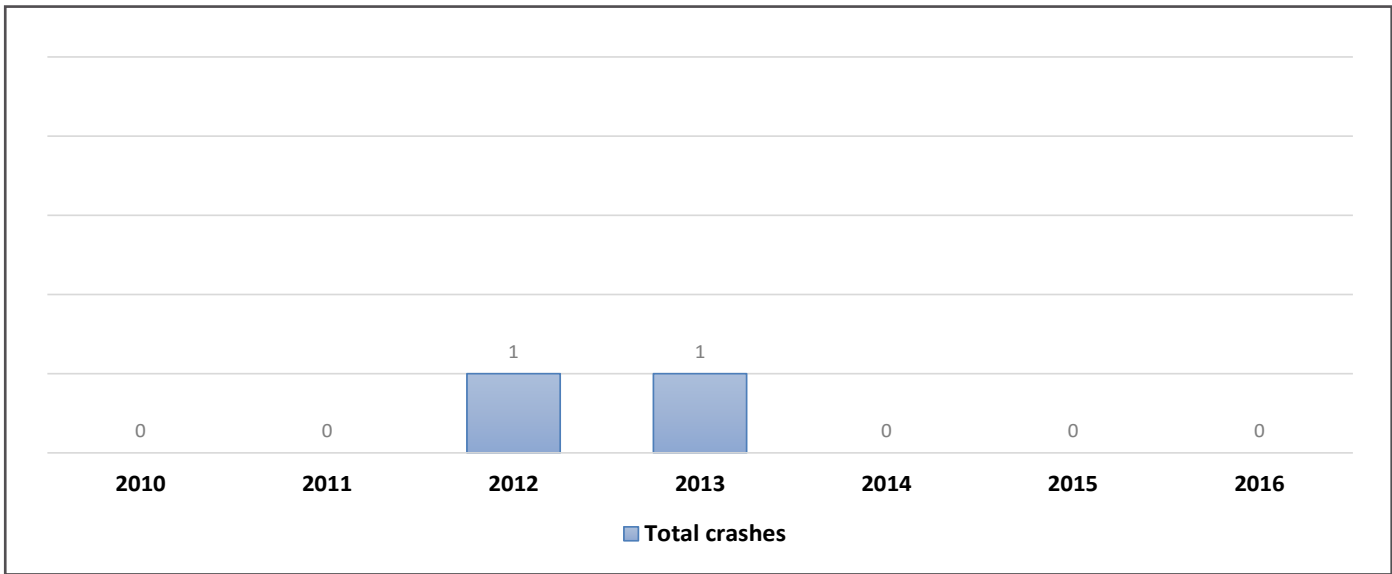
Public grade crossings	2016 Improvement projects
46	0

2016 Crashes

DOT #	RR	City	Highway	Date	Fatalities	Injuries
-	-	-	-	-	0	0

Total Crashes

Year	Total crashes	Fatal crashes	Injury crashes	Total fatalities	Total injuries	Location of fatal crashes	DOT #
2010	0	0	0	0	0		
2011	0	0	0	0	0		
2012	1	0	0	0	0		
2013	1	0	1	0	1		
2014	0	0	0	0	0		
2015	0	0	0	0	0		
2016	0	0	0	0	0		
TOTAL	2	0	1	0	1		



Crawford County

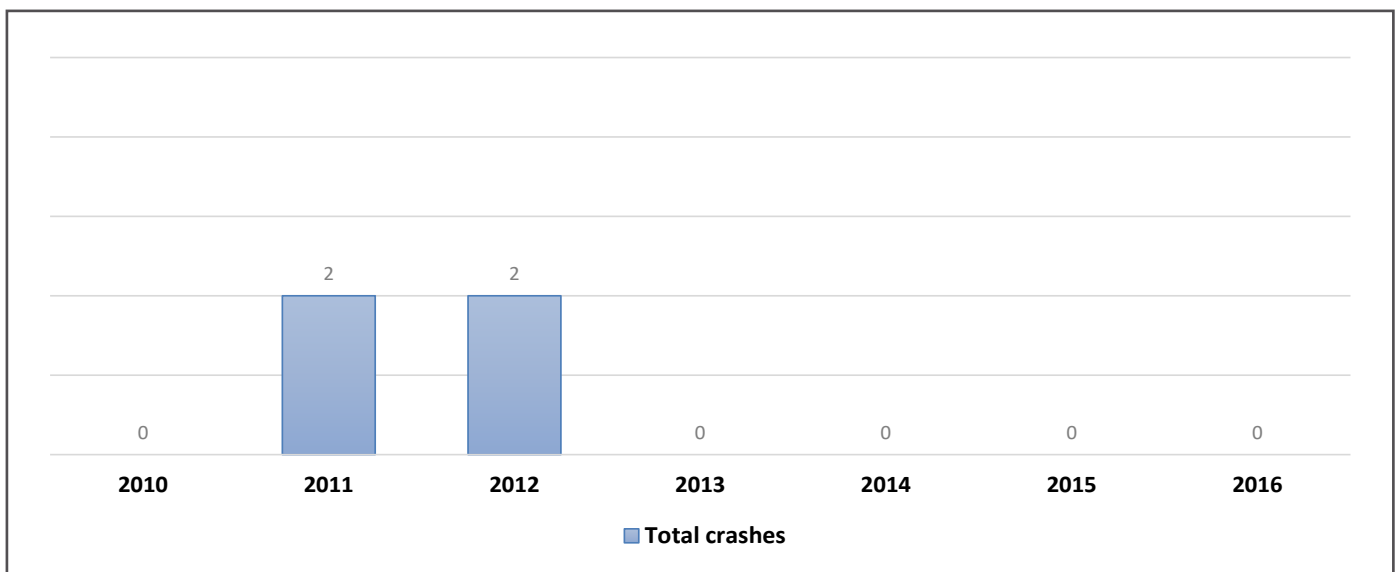
Public grade crossings	2016 Improvement projects
112	1

2016 Crashes

DOT #	RR	City	Highway	Date	Fatalities	Injuries
-	-	-	-	-	0	0

Total Crashes

Year	Total crashes	Fatal crashes	Injury crashes	Total fatalities	Total injuries	Location of fatal crashes	DOT #
2010	0	0	0	0	0		
2011	2	0	1	0	1		
2012	2	2	0	3	0	Bucyrus, TR 99/Hieber Rd. Crestline, US 30/E. Main St.	481-576E 518-443W
2013	0	0	0	0	0		
2014	0	0	0	0	0		
2015	0	0	0	0	0		
2016	0	0	0	0	0		
TOTAL	4	2	1	3	1		



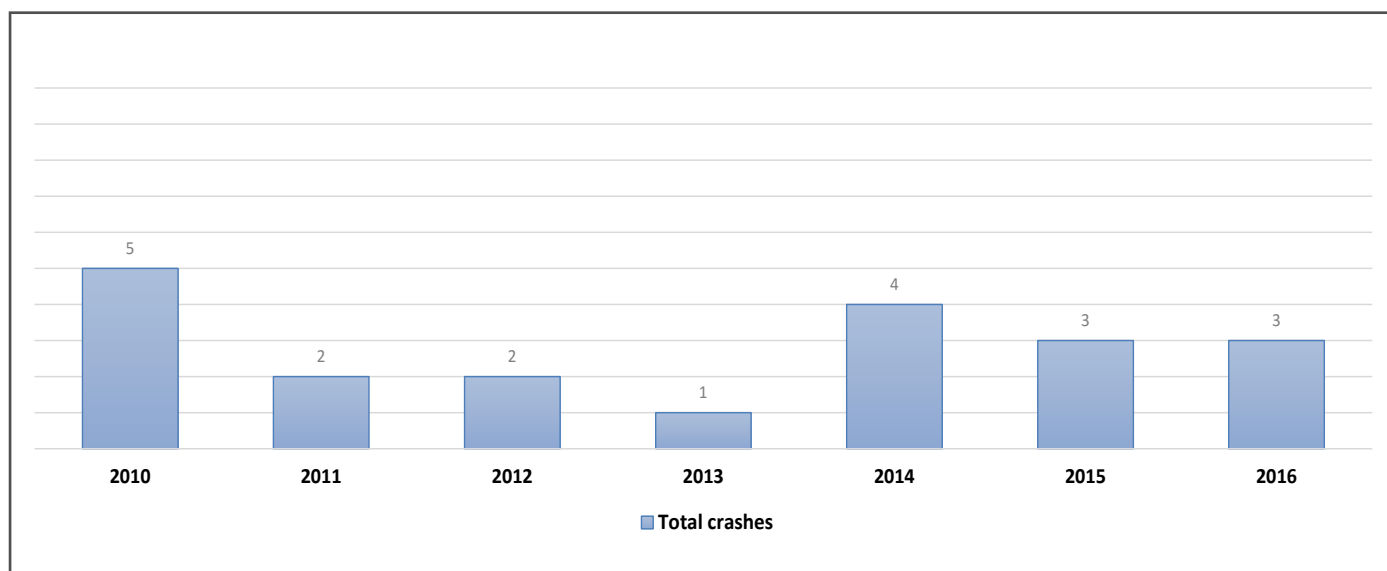
Public grade crossings	2016 Improvement projects
167	1

2016 Crashes

DOT #	RR	City	Highway	Date	Fatalities	Injuries
523-8363P	NS	Olmsted Falls	SR 252/Columbia Rd.	10/28/2016	0	3
482-704N	WE	Solon	Camp Industrial Rd.	11/28/2016	0	1
524-223P	NS	Cleveland	Bessemer Ave.	12/15/2016	0	0

Total Crashes

Year	Total crashes	Fatal crashes	Injury crashes	Total fatalities	Total injuries	Location of fatal crashes	DOT #
2010	5	0	0	0	0		
2011	2	0	0	0	0		
2012	2	0	0	0	0		
2013	1	0	0	0	0		
2014	4	0	0	0	0		
2015	3	0	0	0	0		
2016	3	0	2	0	4		
TOTAL	20	0	2	0	4		



Darke County

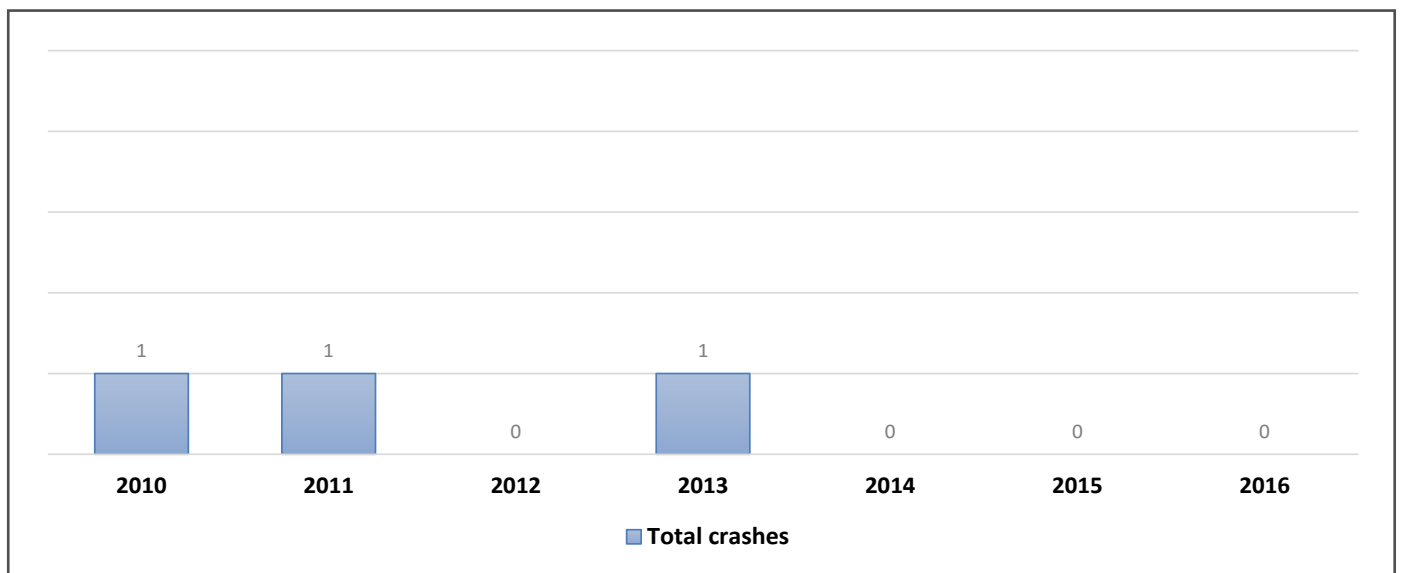
Public grade crossings	2016 Improvement projects
48	0

2016 Crashes

DOT #	RR	City	Highway	Date	Fatalities	Injuries
-	-	-	-	-	0	0

Total Crashes

Year	Total crashes	Fatal crashes	Injury crashes	Total fatalities	Total injuries	Location of fatal crashes	DOT #
2010	1	0	1	0	1		
2011	1	0	0	0	0		
2012	0	0	0	0	0		
2013	1	0	1	0	1		
2014	0	0	0	0	0		
2015	0	0	0	0	0		
2016	0	0	0	0	0		
TOTAL	3	0	2	0	2		



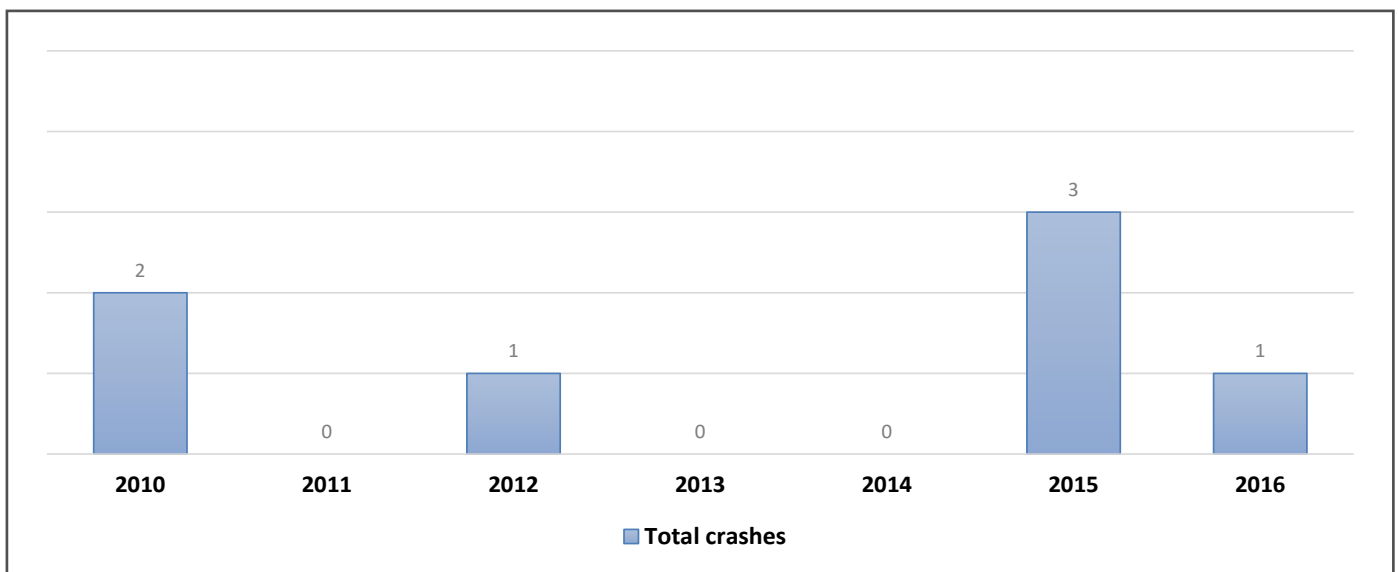
Public grade crossings	2016 Improvement projects
46	3

2016 Crashes

DOT #	RR	City	Highway	Date	Fatalities	Injuries
142-381H	CSX	Sherwood	CR 134	09/13/2016	0	0

Total Crashes

Year	Total crashes	Fatal crashes	Injury crashes	Total fatalities	Total injuries	Location of fatal crashes	DOT #
2010	2	1	0	1	0	Defiance, Tittle Rd.	142-377T
2011	0	0	0	0	0		
2012	1	0	0	0	0		
2013	0	0	0	0	0		
2014	0	0	0	0	0		
2015	3	0	2	0	3		
2016	1	0	0	0	0		
TOTAL	7	1	2	1	3		



Delaware County

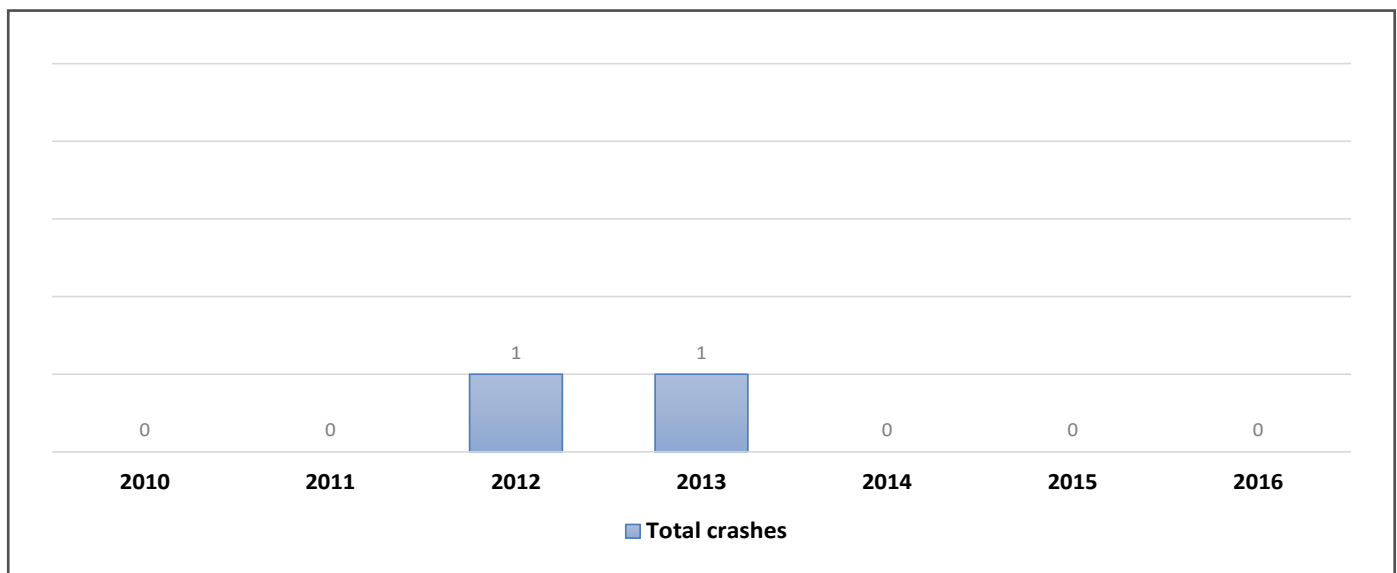
Public grade crossings	2016 Improvement projects
64	5

2016 Crashes

DOT #	RR	City	Highway	Date	Fatalities	Injuries
-	-	-	-	-	0	0

Total Crashes

Year	Total crashes	Fatal crashes	Injury crashes	Total fatalities	Total injuries	Location of fatal crashes	DOT #
2010	0	0	0	0	0		
2011	0	0	0	0	0		
2012	1	0	1	0	1		
2013	1	0	0	0	0		
2014	0	0	0	0	0		
2015	0	0	0	0	0		
2016	0	0	0	0	0		
TOTAL	2	0	1	0	1		



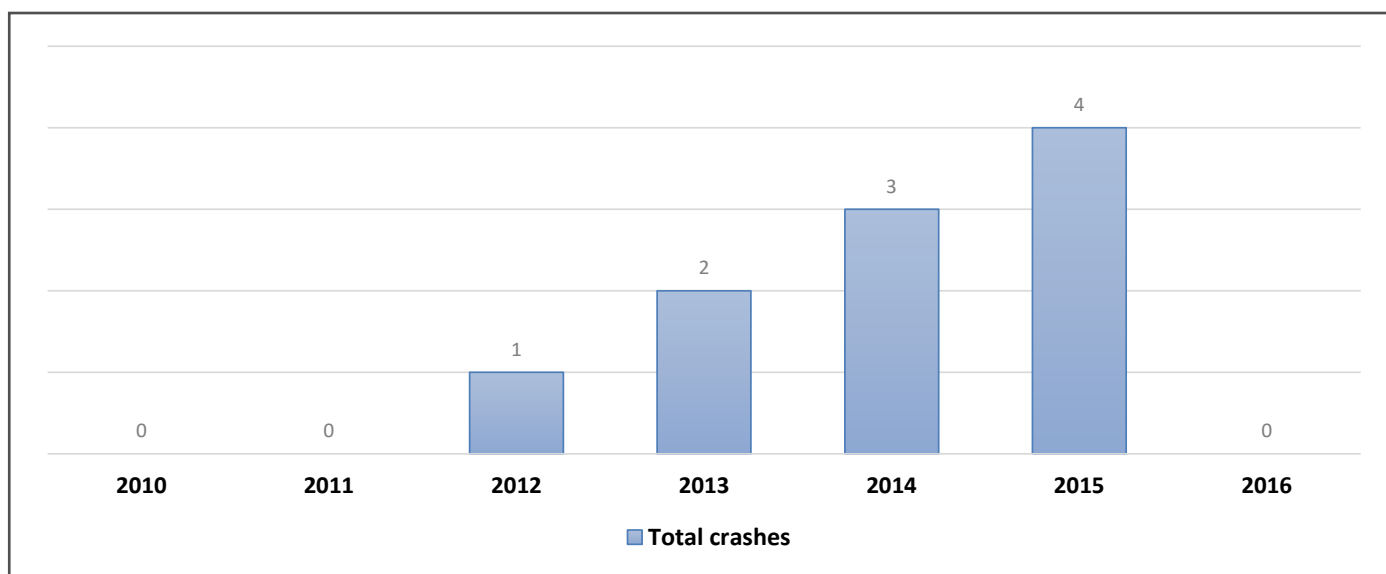
Public grade crossings	2016 Improvement projects
65	0

2016 Crashes

DOT #	RR	City	Highway	Date	Fatalities	Injuries
-	-	-	-	-	0	0

Total Crashes

Year	Total crashes	Fatal crashes	Injury crashes	Total fatalities	Total injuries	Location of fatal crashes	DOT #
2010	0	0	0	0	0		
2011	0	0	0	0	0		
2012	1	0	1	0	1		
2013	2	1	0	2	0	Vermilion, Joppa Rd.	472-318B
2014	3	0	2	0	2		
2015	4	2	0	2	0	Huron, CR 122 Huron, Berlin Rd.	524-059N 524-054E
2016	0	0	0	0	0		
TOTAL	10	3	3	4	3		



Fairfield County

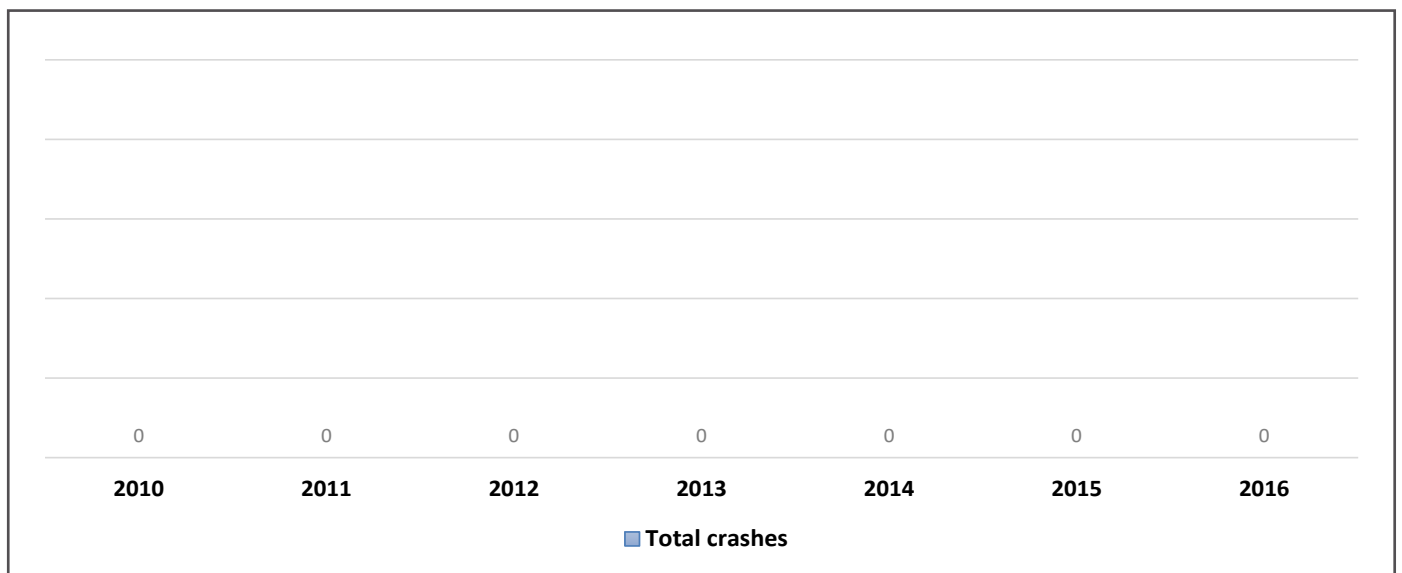
Public grade crossings	2016 Improvement projects
52	0

2016 Crashes

DOT #	RR	City	Highway	Date	Fatalities	Injuries
-	-	-	-	-	0	0

Total Crashes

Year	Total crashes	Fatal crashes	Injury crashes	Total fatalities	Total injuries	Location of fatal crashes	DOT #
2010	0	0	0	0	0		
2011	0	0	0	0	0		
2012	0	0	0	0	0		
2013	0	0	0	0	0		
2014	0	0	0	0	0		
2015	0	0	0	0	0		
2016	0	0	0	0	0		
TOTAL	0	0	0	0	0		



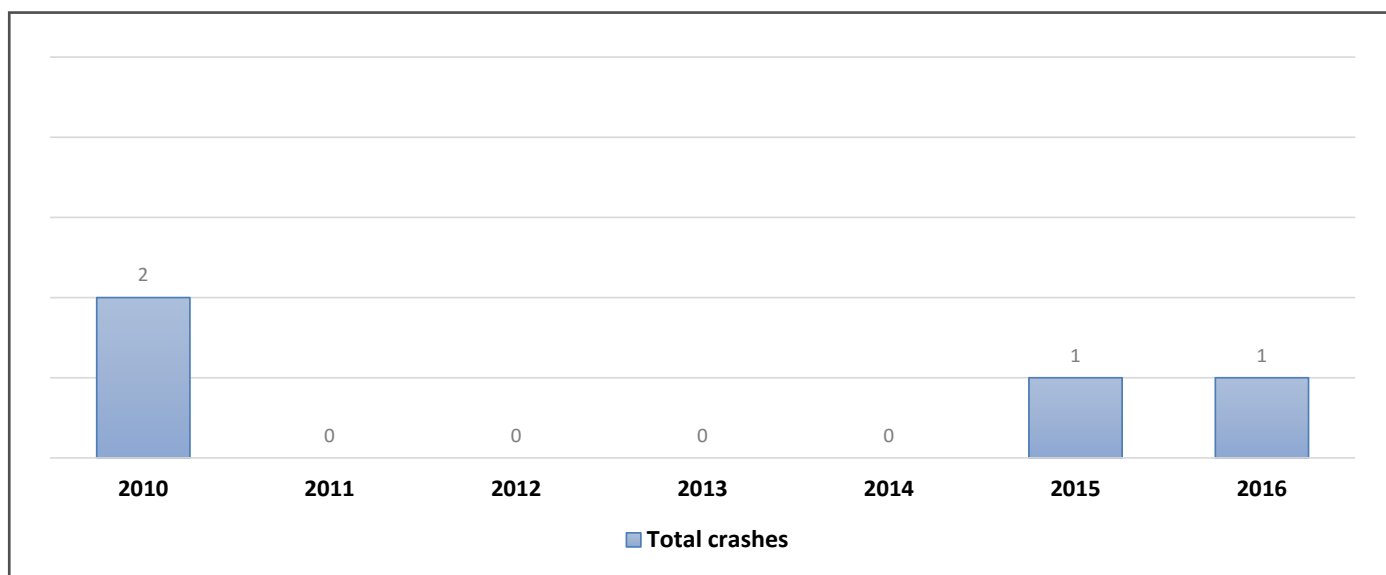
Public grade crossings	2016 Improvement projects
47	0

2016 Crashes

DOT #	RR	City	Highway	Date	Fatalities	Injuries
153-768T	IORY	Washington C.H.	Elm St.	9/19/2016	0	2

Total Crashes

Year	Total crashes	Fatal crashes	Injury crashes	Total fatalities	Total injuries	Location of fatal crashes	DOT #
2010	2	0	1	0	1		
2011	0	0	0	0	0		
2012	0	0	0	0	0		
2013	0	0	0	0	0		
2014	0	0	0	0	0		
2015	1	0	1	0	1		
2016	1	0	1	0	2		
TOTAL	4	0	3	0	4		



Franklin County

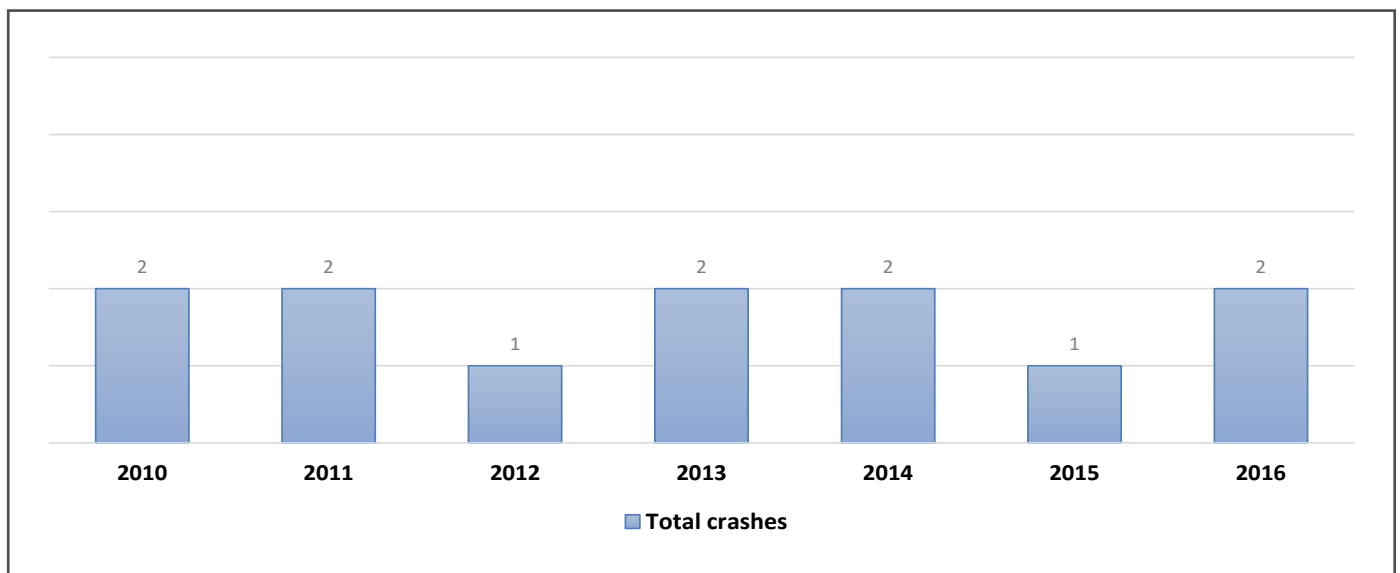
Public grade crossings	2016 Improvement projects
115	4

2016 Crashes

DOT #	RR	City	Highway	Date	Fatalities	Injuries
513-251M	NS	Columbus	CR 26/Phillipi Rd.	12/19/2016	0	0
481-478N	NS	Worthington	CR 19/Park Rd.	12/30/2016	0	0

Total Crashes

Year	Total crashes	Fatal crashes	Injury crashes	Total fatalities	Total injuries	Location of fatal crashes	DOT #
2010	2	0	0	0	0		
2011	2	0	1	0	1		
2012	1	1	0	1	0	Columbus, Lincoln Ave.	481-472X
2013	2	0	0	0	0		
2014	2	0	1	0	1		
2015	1	0	1	0	1		
2016	2	0	0	0	0		
TOTAL	12	1	3	1	3		



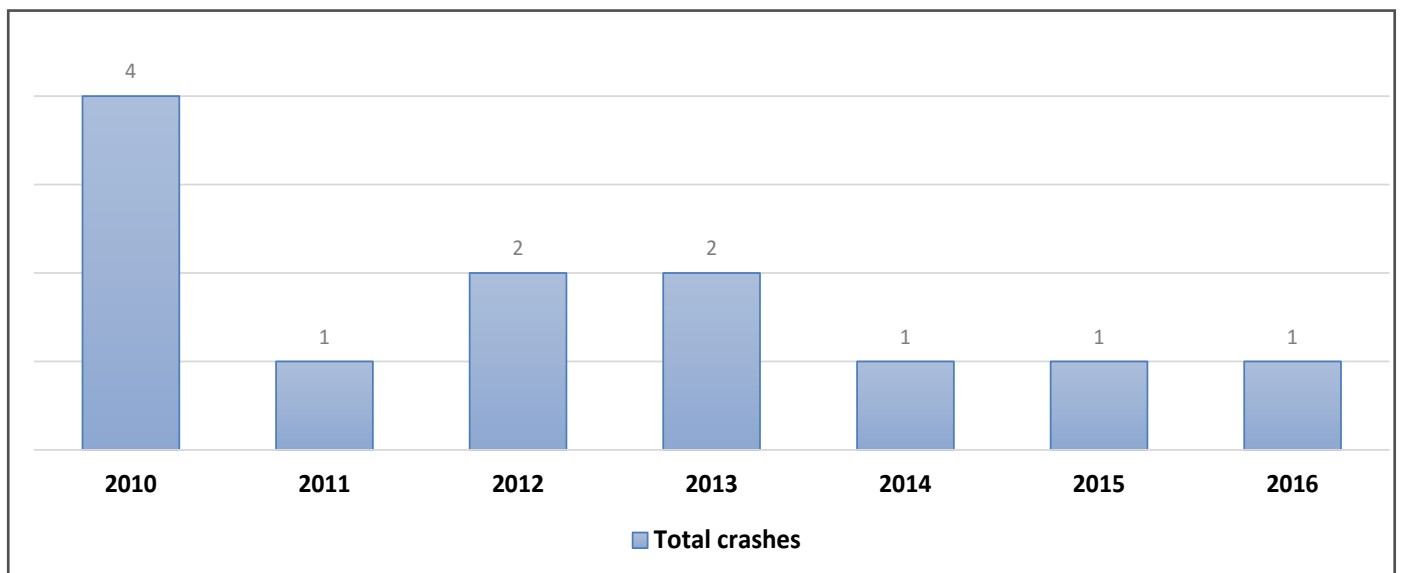
Public grade crossings	2016 Improvement projects
44	5

2016 Crashes

DOT #	RR	City	Highway	Date	Fatalities	Injuries
509-519B	NS	Pettisville	CR D	12/10/2016	0	0

Total Crashes

Year	Total crashes	Fatal crashes	Injury crashes	Total fatalities	Total injuries	Location of fatal crashes	DOT #
2010	4	0	2	0	2		
2011	1	0	0	0	0		
2012	2	0	0	0	0		
2013	2	0	0	0	0		
2014	1	0	0	0	0		
2015	1	0	0	0	0		
2016	1	0	0	0	0		
TOTAL	12	0	2	0	2		



Gallia County

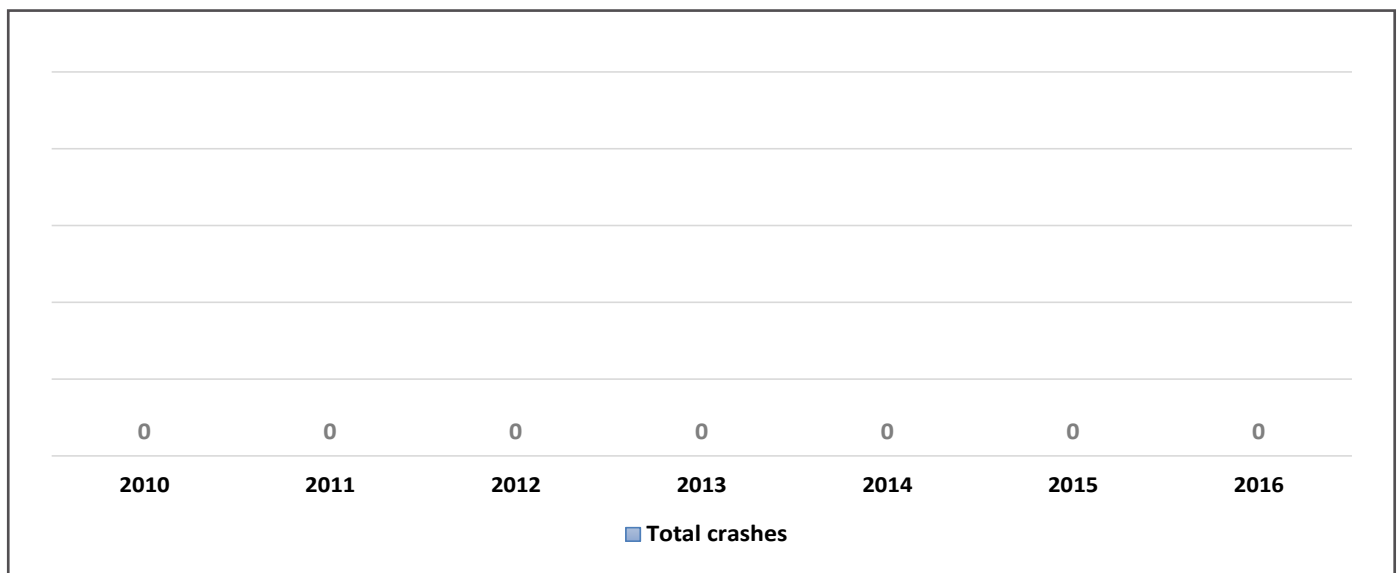
Public grade crossings	2016 Improvement projects
8	0

2016 Crashes

DOT #	RR	City	Highway	Date	Fatalities	Injuries
-	-	-	-	-	0	0

Total Crashes

Year	Total crashes	Fatal crashes	Injury crashes	Total fatalities	Total injuries	Location of fatal crashes	DOT #
2010	0	0	0	0	0		
2011	0	0	0	0	0		
2012	0	0	0	0	0		
2013	0	0	0	0	0		
2014	0	0	0	0	0		
2015	0	0	0	0	0		
2016	0	0	0	0	0		
TOTAL	0	0	0	0	0		



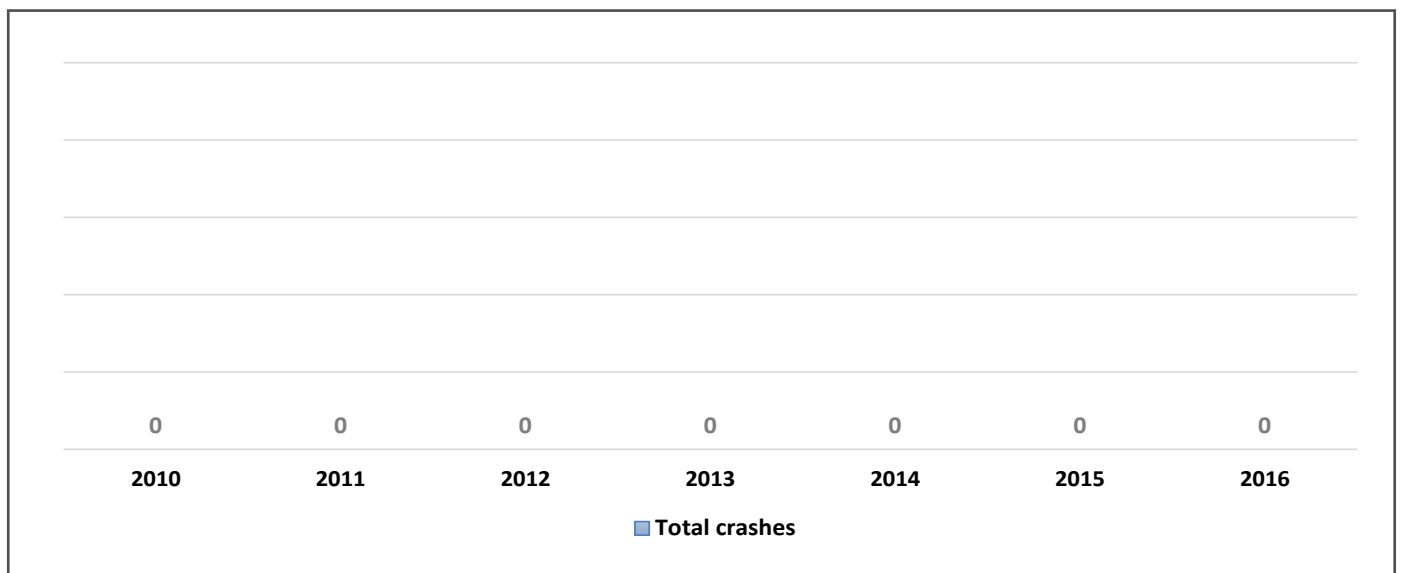
Public grade crossings	2016 Improvement projects
0	0

2016 Crashes

DOT #	RR	City	Highway	Date	Fatalities	Injuries
-	-	-	-	-	0	0

Total Crashes

Year	Total crashes	Fatal crashes	Injury crashes	Total fatalities	Total injuries	Location of fatal crashes	DOT #
2010	0	0	0	0	0		
2011	0	0	0	0	0		
2012	0	0	0	0	0		
2013	0	0	0	0	0		
2014	0	0	0	0	0		
2015	0	0	0	0	0		
2016	0	0	0	0	0		
TOTAL	0	0	0	0	0		



Greene County

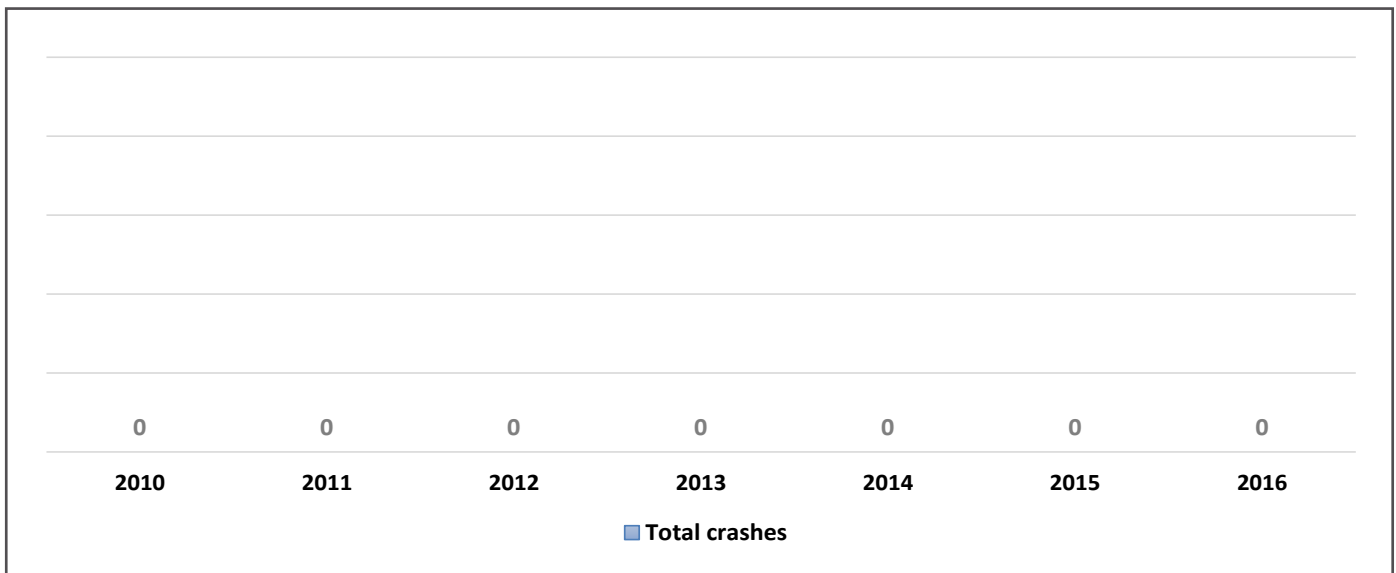
Public grade crossings	2016 Improvement projects
5	0

2016 Crashes

DOT #	RR	City	Highway	Date	Fatalities	Injuries
-	-	-	-	-	0	0

Total Crashes

Year	Total crashes	Fatal crashes	Injury crashes	Total fatalities	Total injuries	Location of fatal crashes	DOT #
2010	0	0	0	0	0		
2011	0	0	0	0	0		
2012	0	0	0	0	0		
2013	0	0	0	0	0		
2014	0	0	0	0	0		
2015	0	0	0	0	0		
2016	0	0	0	0	0		
TOTAL	0	0	0	0	0		



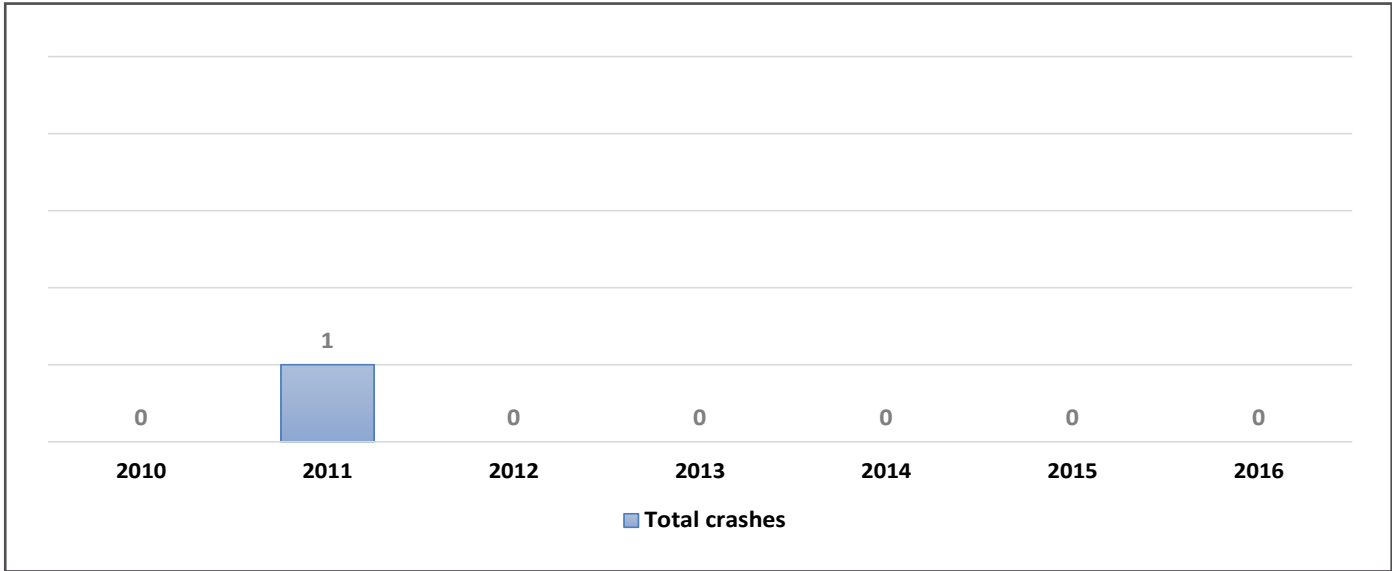
Public grade crossings	2016 Improvement projects
25	1

2016 Crashes

DOT #	RR	City	Highway	Date	Fatalities	Injuries
-	-	-	-	-	0	0

Total Crashes

Year	Total crashes	Fatal crashes	Injury crashes	Total fatalities	Total injuries	Location of fatal crashes	DOT #
2010	0	0	0	0	0		
2011	1	0	0	0	0		
2012	0	0	0	0	0		
2013	0	0	0	0	0		
2014	0	0	0	0	0		
2015	0	0	0	0	0		
2016	0	0	0	0	0		
TOTAL	1	0	0	0	0		



Hamilton County

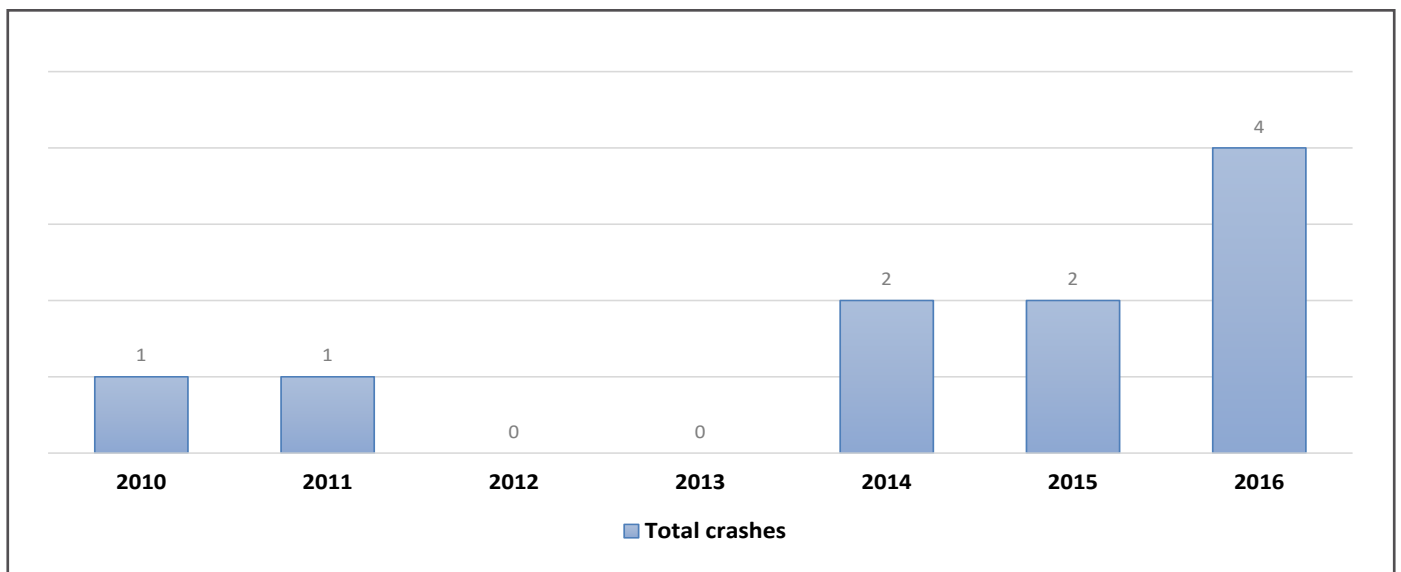
Public grade crossings	2016 Improvement projects
140	0

2016 Crashes

DOT #	RR	City	Highway	Date	Fatalities	Injuries
152-375G	NS	Glendale	Albion Ave.	3/3/2016	0	0
524-884H	NS	Sharonville	E. Kemper Rd.	8/1/2016	0	0
524-884H	CSX	Sharonville	E. Kemper Rd.	9/19/2016	0	0
524-743Y	CSX	St. Bernard	Vine St.	11/1/2016	0	1

Total Crashes

Year	Total crashes	Fatal crashes	Injury crashes	Total fatalities	Total injuries	Location of fatal crashes	DOT #
2010	1	0	0	0	0		
2011	1	0	0	0	0		
2012	0	0	0	0	0		
2013	0	0	0	0	0		
2014	2	0	1	0	1		
2015	2	0	0	0	0		
2016	4	0	1	0	1		
TOTAL	10	0	2	0	2		



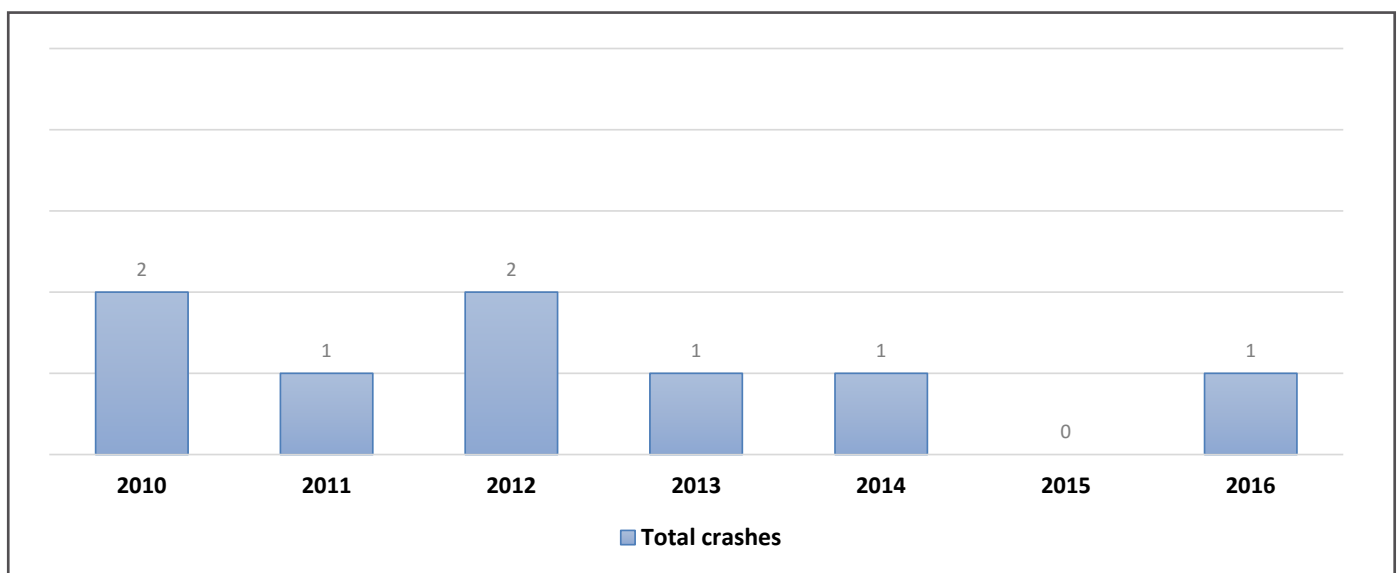
Public grade crossings	2016 Improvement projects
130	0

2016 Crashes

DOT #	RR	City	Highway	Date	Fatalities	Injuries
142-250E	CSX	Bloomdale	SR 18	12/23/2016	0	0

Total Crashes

Year	Total crashes	Fatal crashes	Injury crashes	Total fatalities	Total injuries	Location of fatal crashes	DOT #
2010	2	0	0	0	0		
2011	1	0	1	0	1		
2012	2	0	1	0	1		
2013	1	1	1	1	1	Findlay, TR 108	513-728R
2014	1	0	0	0	0		
2015	0	0	0	0	0		
2016	1	0	0	0	0		
TOTAL	8	1	3	1	3		



Hardin County

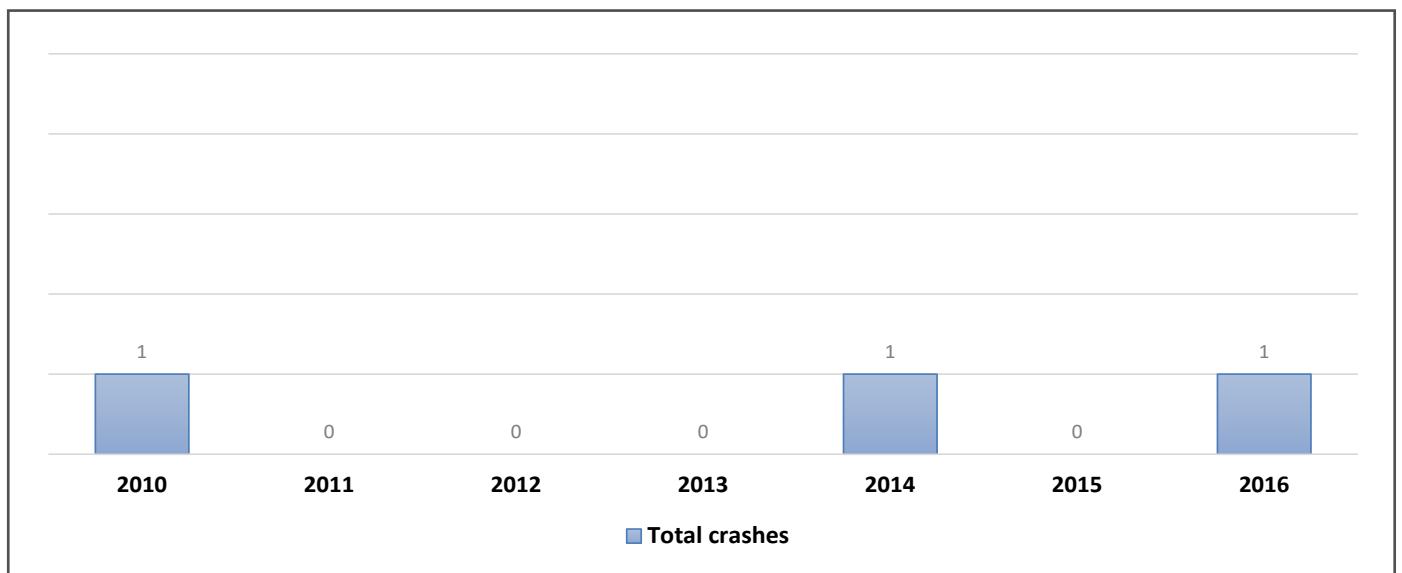
Public grade crossings	2016 Improvement projects
70	4

2016 Crashes

DOT #	RR	City	Highway	Date	Fatalities	Injuries
532-677J	NS	Ada	TR 55	3/30/2016	0	2

Total Crashes

Year	Total crashes	Fatal crashes	Injury crashes	Total fatalities	Total injuries	Location of fatal crashes	DOT #
2010	1	0	0	0	0		
2011	0	0	0	0	0		
2012	0	0	0	0	0		
2013	0	0	0	0	0		
2014	1	0	1	0	1		
2015	0	0	0	0	0		
2016	1	0	1	0	2		
TOTAL	3	0	2	0	3		



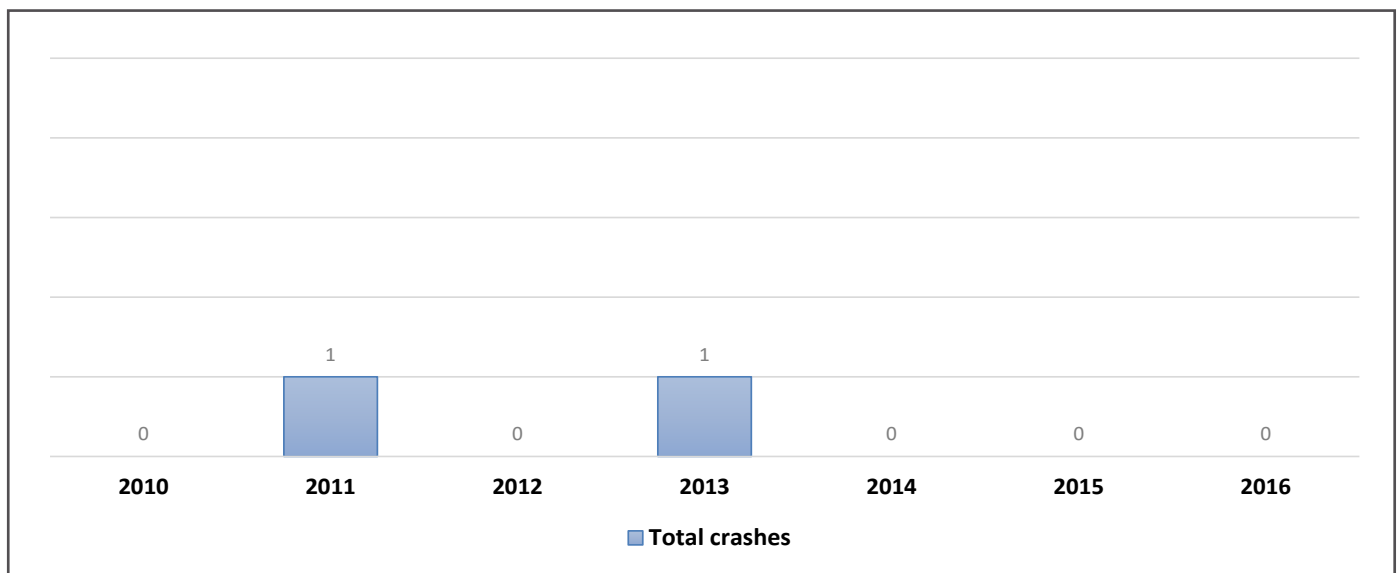
Public grade crossings	2016 Improvement projects
30	3

2016 Crashes

DOT #	RR	City	Highway	Date	Fatalities	Injuries
-	-	-	-	-	0	0

Total Crashes

Year	Total crashes	Fatal crashes	Injury crashes	Total fatalities	Total injuries	Location of fatal crashes	DOT #
2010	0	0	0	0	0		
2011	1	0	0	0	0		
2012	0	0	0	0	0		
2013	1	0	0	0	0		
2014	0	0	0	0	0		
2015	0	0	0	0	0		
2016	0	0	0	0	0		
TOTAL	2	0	0	0	0		



Henry County

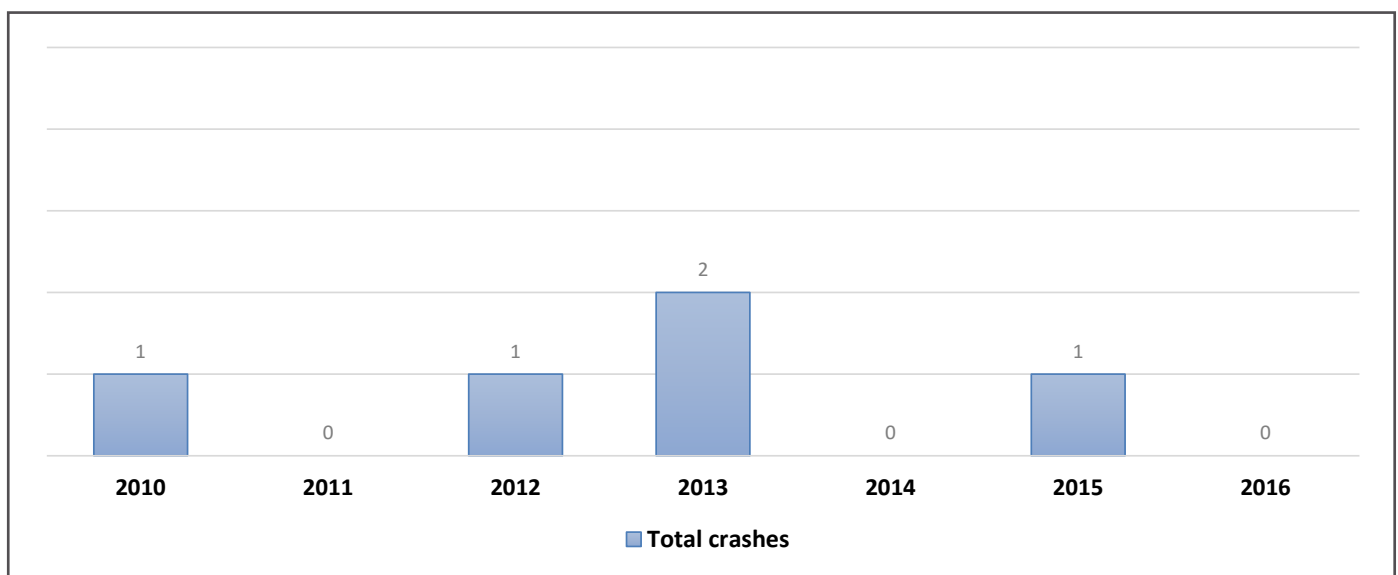
Public grade crossings	2016 Improvement projects
86	0

2016 Crashes

DOT #	RR	City	Highway	Date	Fatalities	Injuries
-	-	-	-	-	0	0

Total Crashes

Year	Total crashes	Fatal crashes	Injury crashes	Total fatalities	Total injuries	Location of fatal crashes	DOT #
2010	1	0	0	0	0		
2011	0	0	0	0	0		
2012	1	1	0	1	0	Deshler, TR 3	155-751W
2013	2	1	0	1	0	Deshler, TR E	155-761C
2014	0	0	0	0	0		
2015	1	1	0	1	0	Holgate, SR 108	142-326H
2016	0	0	0	0	0		
TOTAL	5	3	0	3	0		



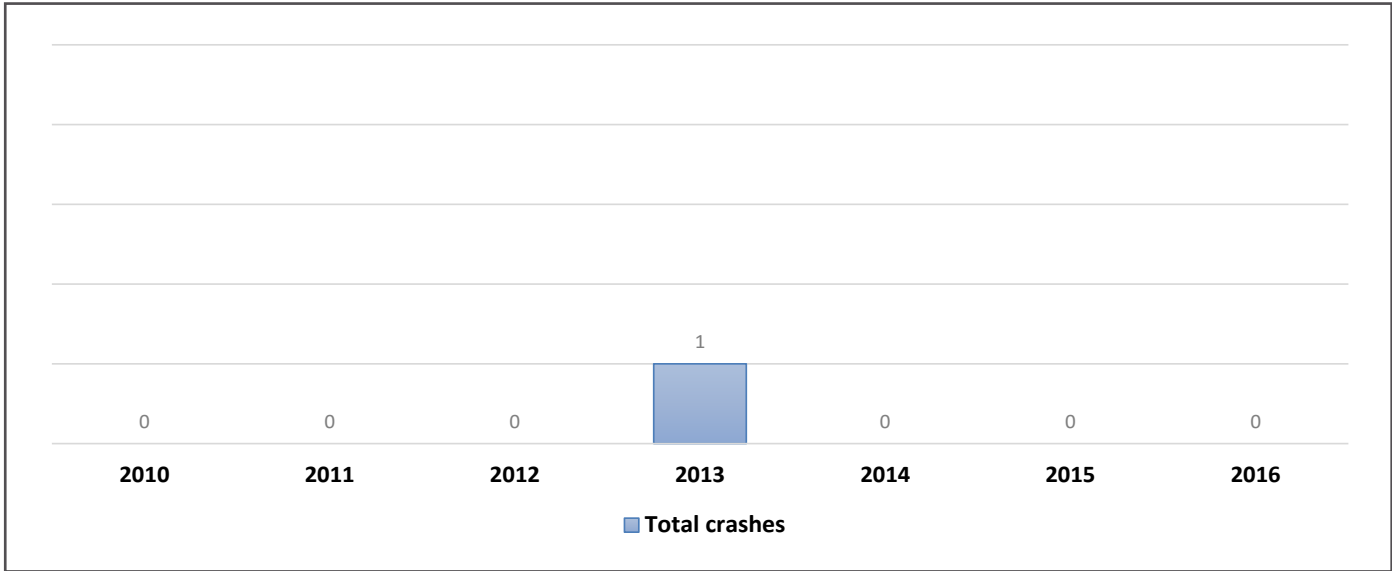
Public grade crossings	2016 Improvement projects
20	0

2016 Crashes

DOT #	RR	City	Highway	Date	Fatalities	Injuries
-	-	-	-	-	0	0

Total Crashes

Year	Total crashes	Fatal crashes	Injury crashes	Total fatalities	Total injuries	Location of fatal crashes	DOT #
2010	0	0	0	0	0		
2011	0	0	0	0	0		
2012	0	0	0	0	0		
2013	1	0	0	0	0		
2014	0	0	0	0	0		
2015	0	0	0	0	0		
2016	0	0	0	0	0		
TOTAL	1	0	0	0	0		



Hocking County

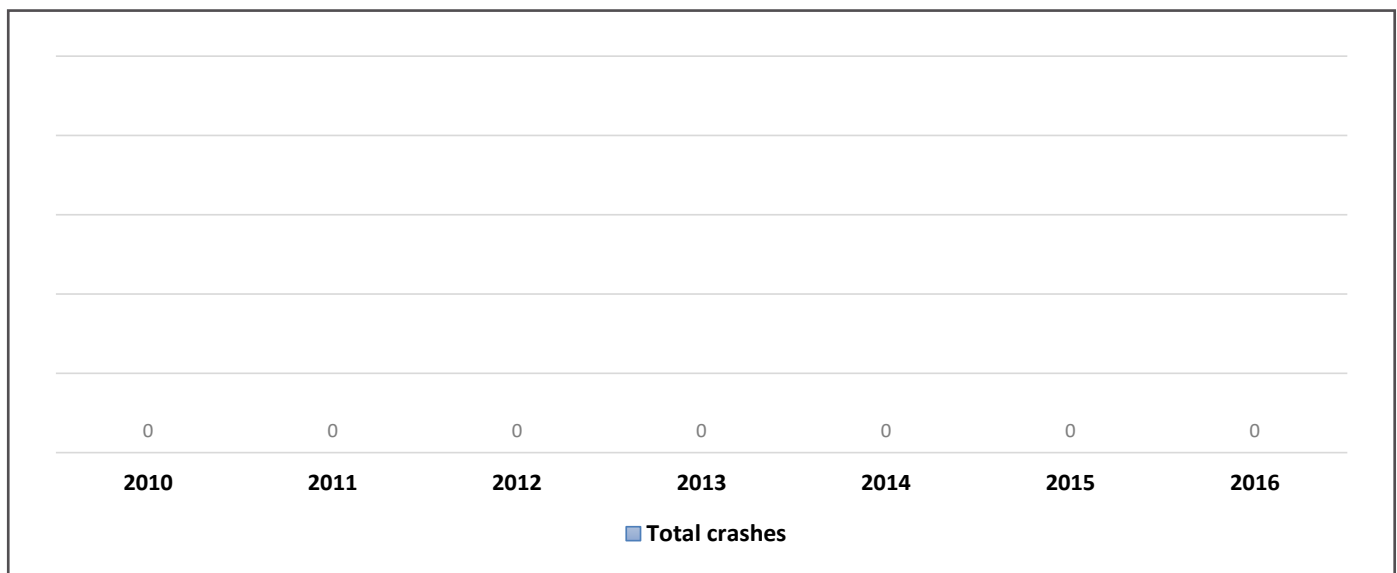
Public grade crossings	2016 Improvement projects
16	0

2016 Crashes

DOT #	RR	City	Highway	Date	Fatalities	Injuries
-	-	-	-	-	0	0

Total Crashes

Year	Total crashes	Fatal crashes	Injury crashes	Total fatalities	Total injuries	Location of fatal crashes	DOT #
2010	0	0	0	0	0		
2011	0	0	0	0	0		
2012	0	0	0	0	0		
2013	0	0	0	0	0		
2014	0	0	0	0	0		
2015	0	0	0	0	0		
2016	0	0	0	0	0		
TOTAL	0	0	0	0	0		



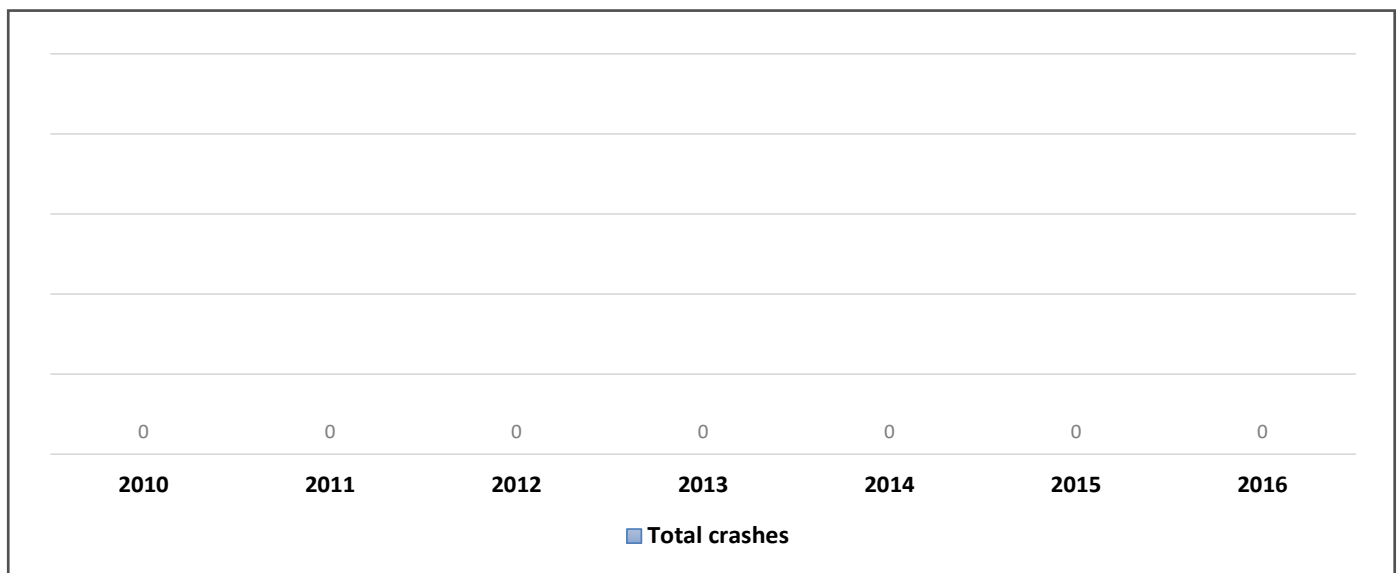
Public grade crossings	2016 Improvement projects
9	0

2016 Crashes

DOT #	RR	City	Highway	Date	Fatalities	Injuries
-	-	-	-	-	0	0

Total Crashes

Year	Total crashes	Fatal crashes	Injury crashes	Total fatalities	Total injuries	Location of fatal crashes	DOT #
2010	0	0	0	0	0		
2011	0	0	0	0	0		
2012	0	0	0	0	0		
2013	0	0	0	0	0		
2014	0	0	0	0	0		
2015	0	0	0	0	0		
2016	0	0	0	0	0		
TOTAL	0	0	0	0	0		



Huron County

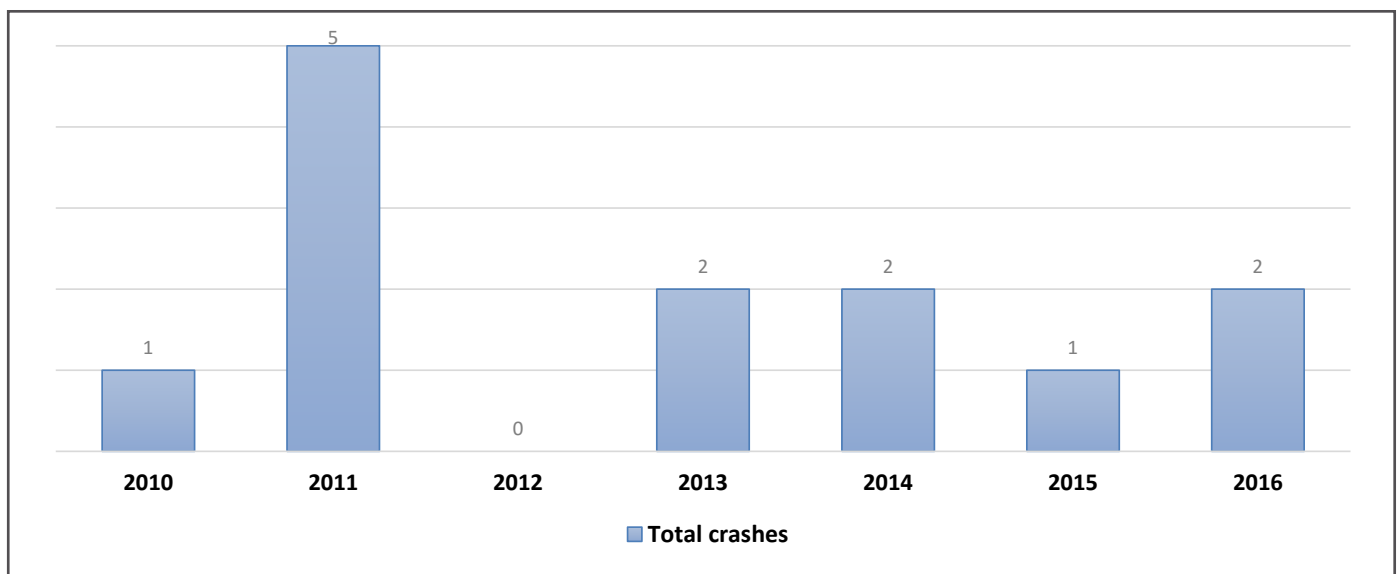
Public grade crossings	2016 Improvement projects
90	1

2016 Crashes

DOT #	RR	City	Highway	Date	Fatalities	Injuries
473-633V	WE	Norwalk	Corwin St.	5/5/2016	0	1
473-609U	WE	Clarksville	CR 60	6/18/2016	0	0

Total Crashes

Year	Total crashes	Fatal crashes	Injury crashes	Total fatalities	Total injuries	Location of fatal crashes	DOT #
2010	1	0	0	0	0		
2011	5	1	1	1	3	Willard, 1st St.	142-139A
2012	0	0	0	0	0		
2013	2	0	0	0	0		
2014	2	0	0	0	0		
2015	1	0	0	0	0		
2016	2	0	1	0	1		
TOTAL	13	1	2	1	4		



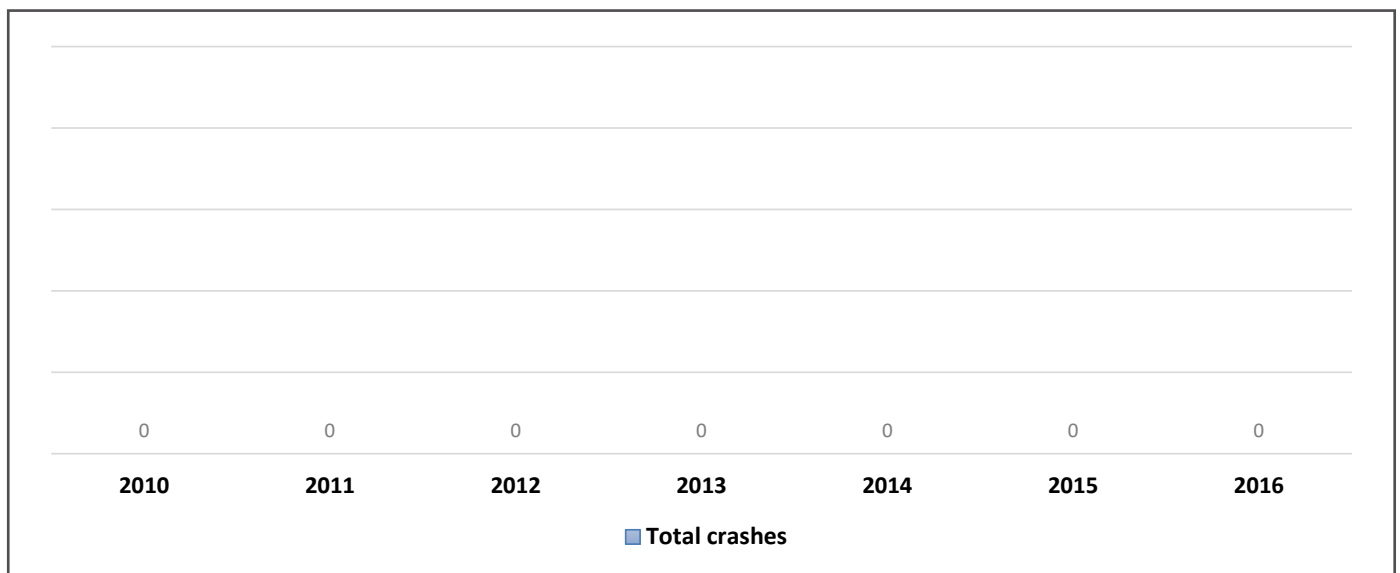
Public grade crossings	2016 Improvement projects
80	0

2016 Crashes

DOT #	RR	City	Highway	Date	Fatalities	Injuries
-	-	-	-	-	0	0

Total Crashes

Year	Total crashes	Fatal crashes	Injury crashes	Total fatalities	Total injuries	Location of fatal crashes	DOT #
2010	0	0	0	0	0		
2011	0	0	0	0	0		
2012	0	0	0	0	0		
2013	0	0	0	0	0		
2014	0	0	0	0	0		
2015	0	0	0	0	0		
2016	0	0	0	0	0		
TOTAL	0	0	0	0	0		



Jefferson County

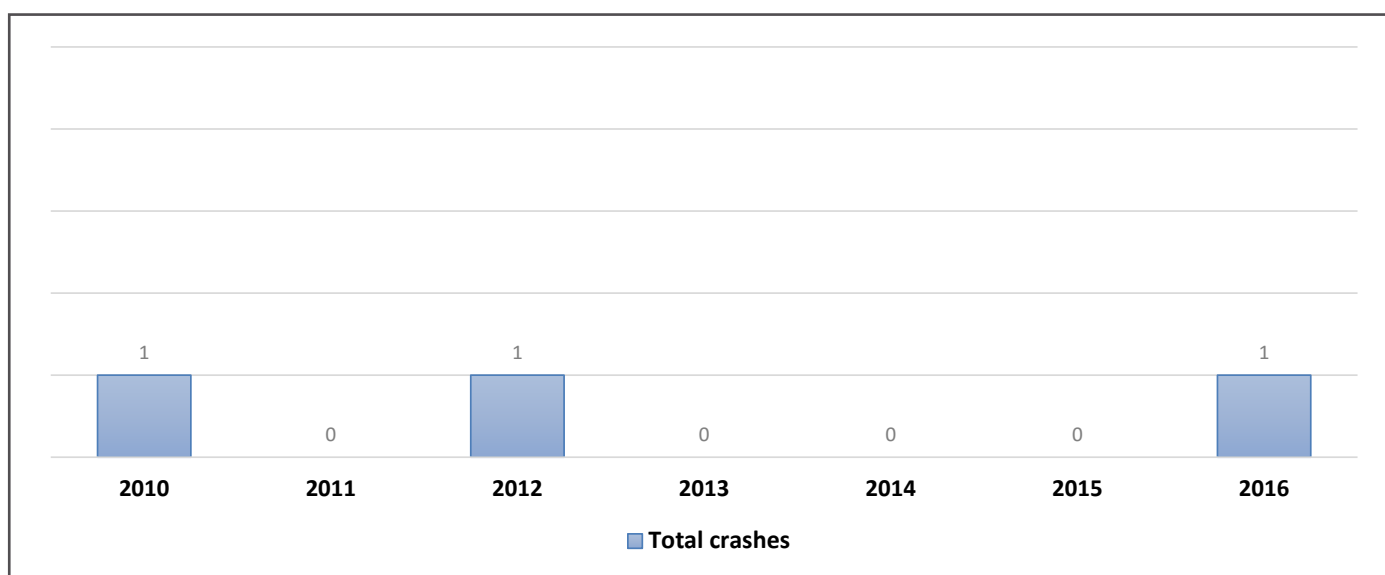
Public grade crossings	2016 Improvement projects
74	1

2016 Crashes

DOT #	RR	City	Highway	Date	Fatalities	Injuries
510-592V	CUOH	Mingo Junction	CR 26	10/7/2016	0	0

Total Crashes

Year	Total crashes	Fatal crashes	Injury crashes	Total fatalities	Total injuries	Location of fatal crashes	DOT #
2010	1	0	0	0	0		
2011	0	0	0	0	0		
2012	1	0	0	0	0		
2013	0	0	0	0	0		
2014	0	0	0	0	0		
2015	0	0	0	0	0		
2016	1	0	0	0	0		
TOTAL	3	0	0	0	0		



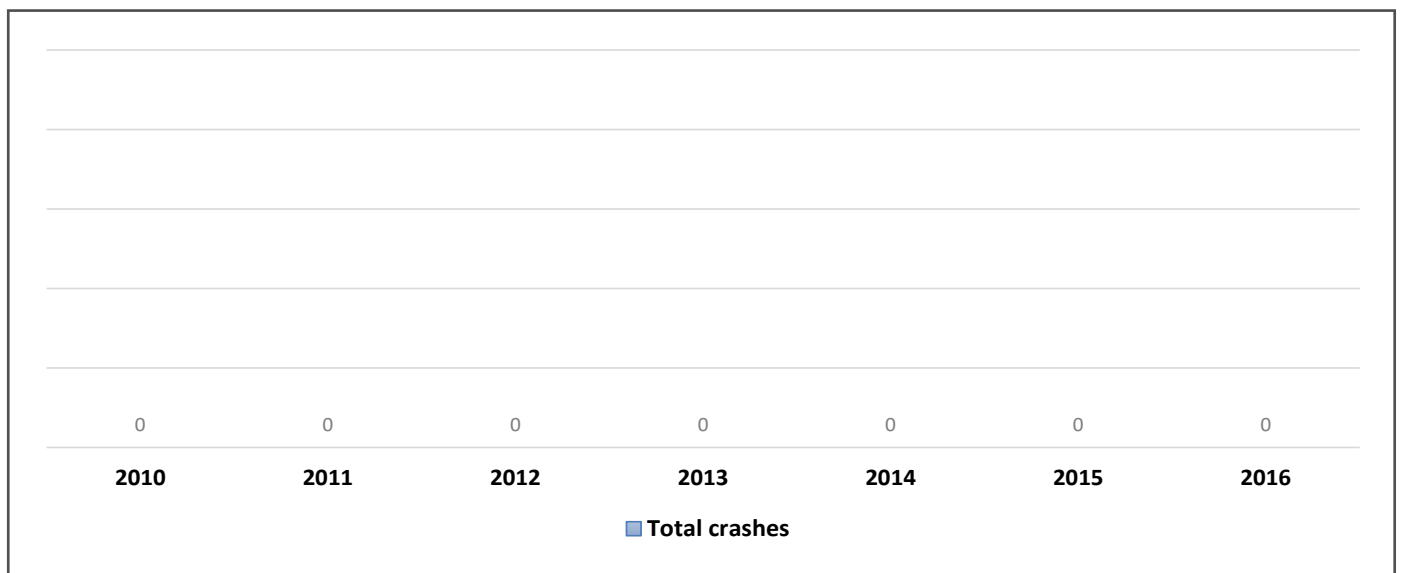
Public grade crossings	2016 Improvement projects
22	0

2016 Crashes

DOT #	RR	City	Highway	Date	Fatalities	Injuries
-	-	-	-	-	0	0

Total Crashes

Year	Total crashes	Fatal crashes	Injury crashes	Total fatalities	Total injuries	Location of fatal crashes	DOT #
2010	0	0	0	0	0		
2011	0	0	0	0	0		
2012	0	0	0	0	0		
2013	0	0	0	0	0		
2014	0	0	0	0	0		
2015	0	0	0	0	0		
2016	0	0	0	0	0		
TOTAL	0	0	0	0	0		



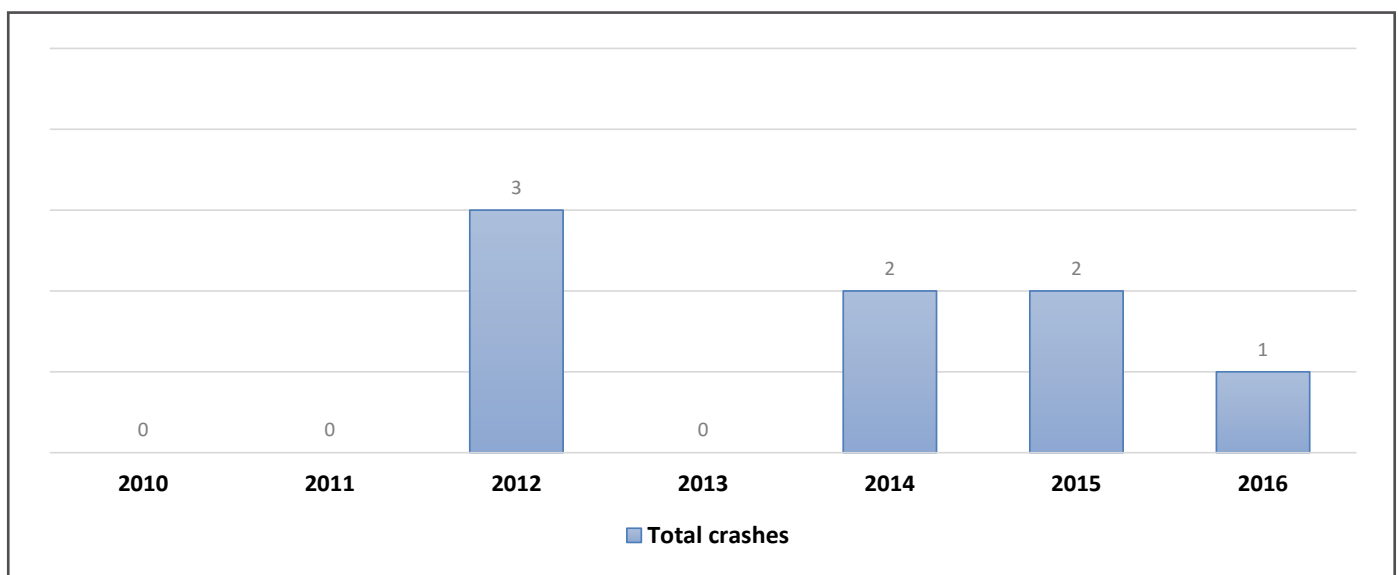
Public grade crossings	2016 Improvement projects
73	0

2016 Crashes

DOT #	RR	City	Highway	Date	Fatalities	Injuries
523-807E	CSX	Painesville	Newell St.	9/7/2016	0	0

Total Crashes

Year	Total crashes	Fatal crashes	Injury crashes	Total fatalities	Total injuries	Location of fatal crashes	DOT #
2010	0	0	0	0	0		
2011	0	0	0	0	0		
2012	3	0	1	0	1		
2013	0	0	0	0	0		
2014	2	0	1	0	1		
2015	2	0	2	0	3		
2016	1	0	0	0	0		
TOTAL	8	0	4	0	5		



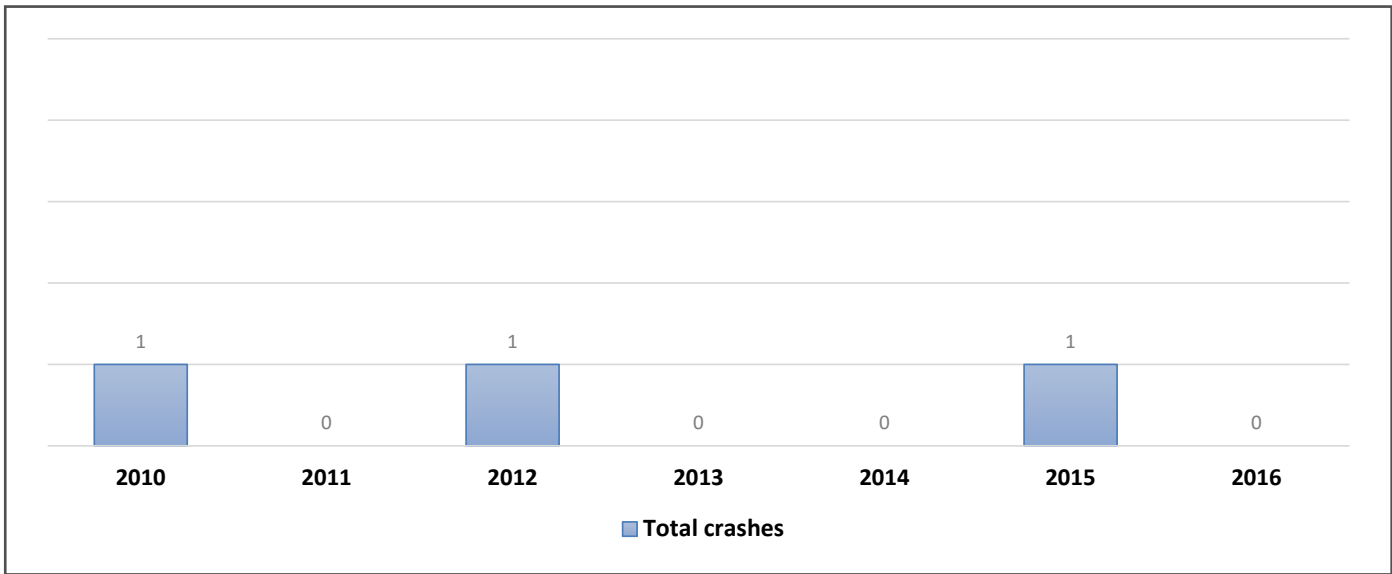
Public grade crossings	2016 Improvement projects
13	0

2016 Crashes

DOT #	RR	City	Highway	Date	Fatalities	Injuries
-	-	-	-	-	0	0

Total Crashes

Year	Total crashes	Fatal crashes	Injury crashes	Total fatalities	Total injuries	Location of fatal crashes	DOT #
2010	1	0	1	0	1		
2011	0	0	0	0	0		
2012	1	0	0	0	0		
2013	0	0	0	0	0		
2014	0	0	0	0	0		
2015	1	0	0	0	0		
2016	0	0	0	0	0		
TOTAL	3	0	1	0	1		



Licking County

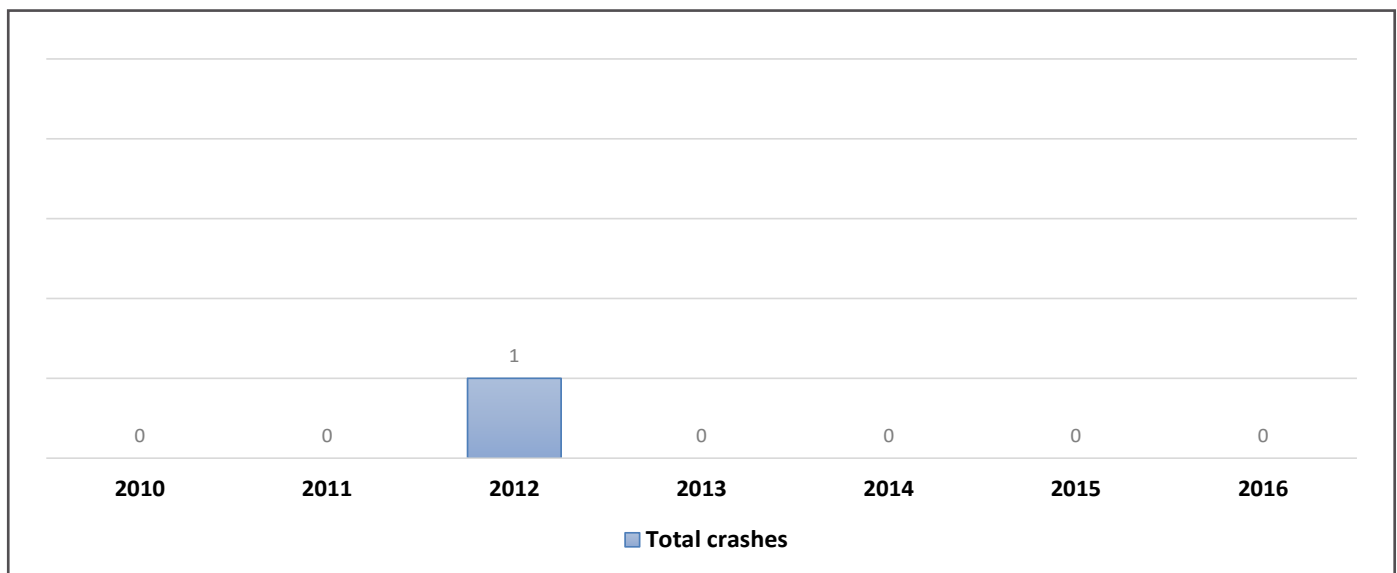
Public grade crossings	2016 Improvement projects
72	1

2016 Crashes

DOT #	RR	City	Highway	Date	Fatalities	Injuries
-	-	-	-	-	0	0

Total Crashes

Year	Total crashes	Fatal crashes	Injury crashes	Total fatalities	Total injuries	Location of fatal crashes	DOT #
2010	0	0	0	0	0		
2011	0	0	0	0	0		
2012	1	0	1	0	1		
2013	0	0	0	0	0		
2014	0	0	0	0	0		
2015	0	0	0	0	0		
2016	0	0	0	0	0		
TOTAL	1	0	1	0	1		



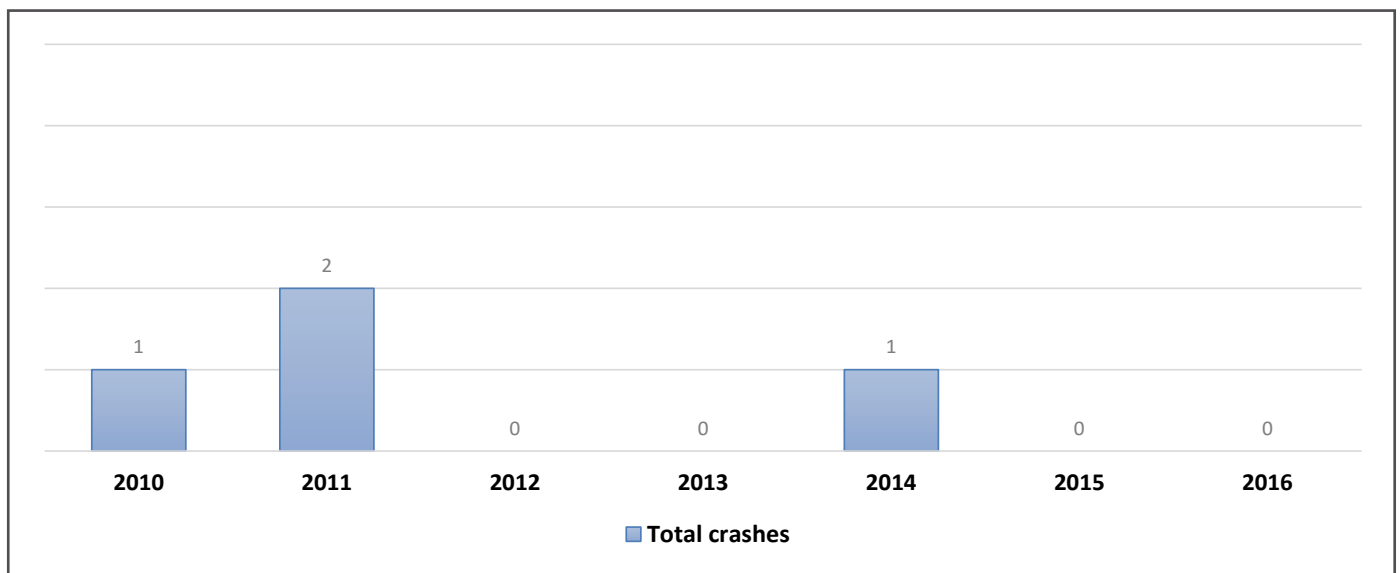
Public grade crossings	2016 Improvement projects
54	0

2016 Crashes

DOT #	RR	City	Highway	Date	Fatalities	Injuries
-	-	-	-	-	0	0

Total Crashes

Year	Total crashes	Fatal crashes	Injury crashes	Total fatalities	Total injuries	Location of fatal crashes	DOT #
2010	1	0	0	0	0		
2011	2	1	0	1	0	Ridgeway, TR 115	518-369U
2012	0	0	0	0	0		
2013	0	0	0	0	0		
2014	1	0	0	0	0		
2015	0	0	0	0	0		
2016	0	0	0	0	0		
TOTAL	4	1	0	1	0		



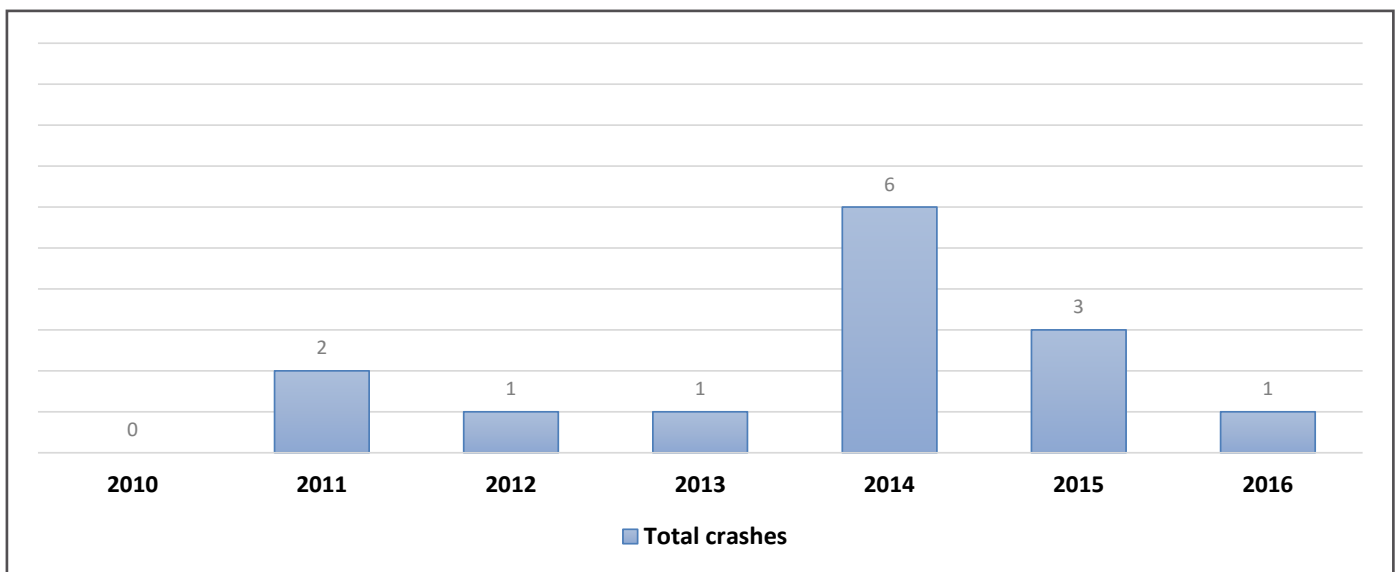
Public grade crossings	2016 Improvement projects
137	1

2016 Crashes

DOT #	RR	City	Highway	Date	Fatalities	Injuries
523-847C	NS	North Ridgesville	Maddock Rd.	2/23/2016	0	1

Total Crashes

Year	Total crashes	Fatal crashes	Injury crashes	Total fatalities	Total injuries	Location of fatal crashes	DOT #
2010	0	0	0	0	0		
2011	2	0	1	0	1		
2012	1	0	0	0	0		
2013	1	0	1	0	1		
2014	6	0	3	0	3		
2015	3	1	0	2	0	Grafton, SR 83	518-532N
2016	1	0	1	0	1		
TOTAL	14	1	6	2	6		



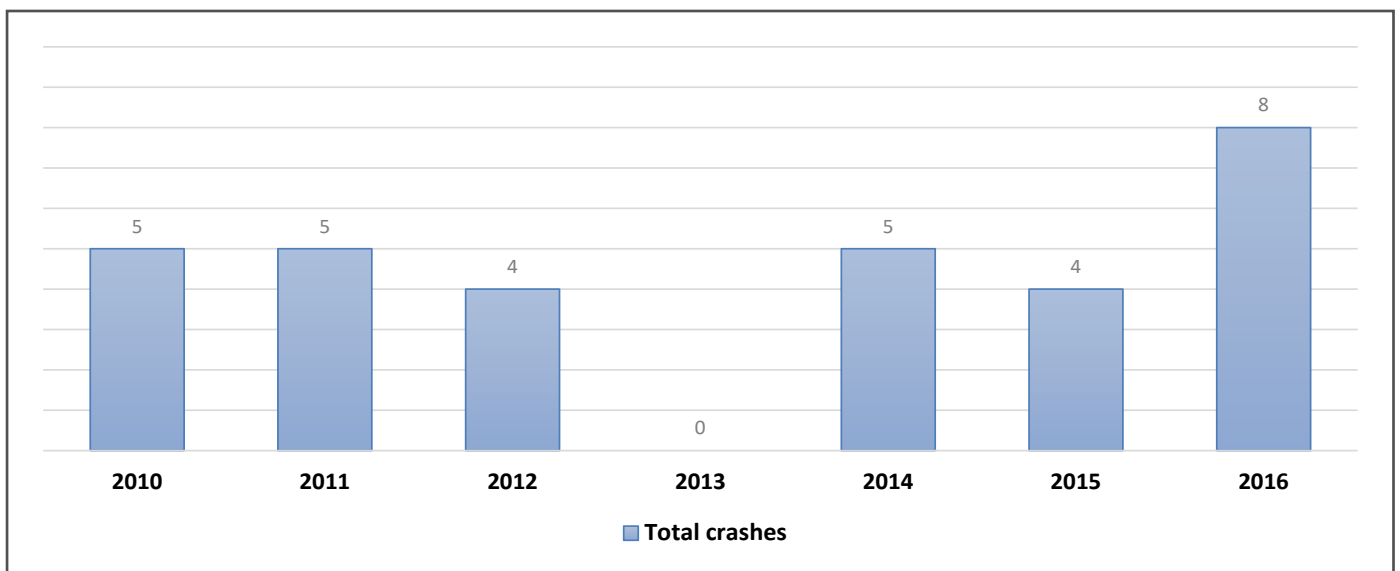
Public grade crossings	2016 Improvement projects
158	13

2016 Crashes

DOT #	RR	City	Highway	Date	Fatalities	Injuries
473-861H	NS	Toledo	Corduroy Rd.	1/12/2016	0	0
905-282V	WE	Toledo	New York Ave.	3/5/2016	0	1
508-943S	NS	Toledo	US 24	3/26/2016	0	1
473-871N	NS	Toledo	SR 51	4/7/2016	0	0
867-093T	GTW	Toledo	Nebraska Ave.	7/5/2016	0	0
851-553V	CSX	Toledo	Paine Ave.	9/5/2016	0	0
851-561M	CSX	Oregon	Pickle St.	10/7/2016	0	0
509-472H	NS	Holland	SR 295/Berkey Southern	12/29/2016	0	0

Total Crashes

Year	Total crashes	Fatal crashes	Injury crashes	Total fatalities	Total injuries	Location of fatal crashes	DOT #
2010	5	1	1	1	1	Toledo, Laskey Rd.	258-243T
2011	5	0	1	0	1		
2012	4	0	0	0	0		
2013	0	0	0	0	0		
2014	5	0	2	0	2		
2015	4	0	1	0	1		
2016	8	0	2	0	2		
TOTAL	31	1	7	1	7		



Madison County

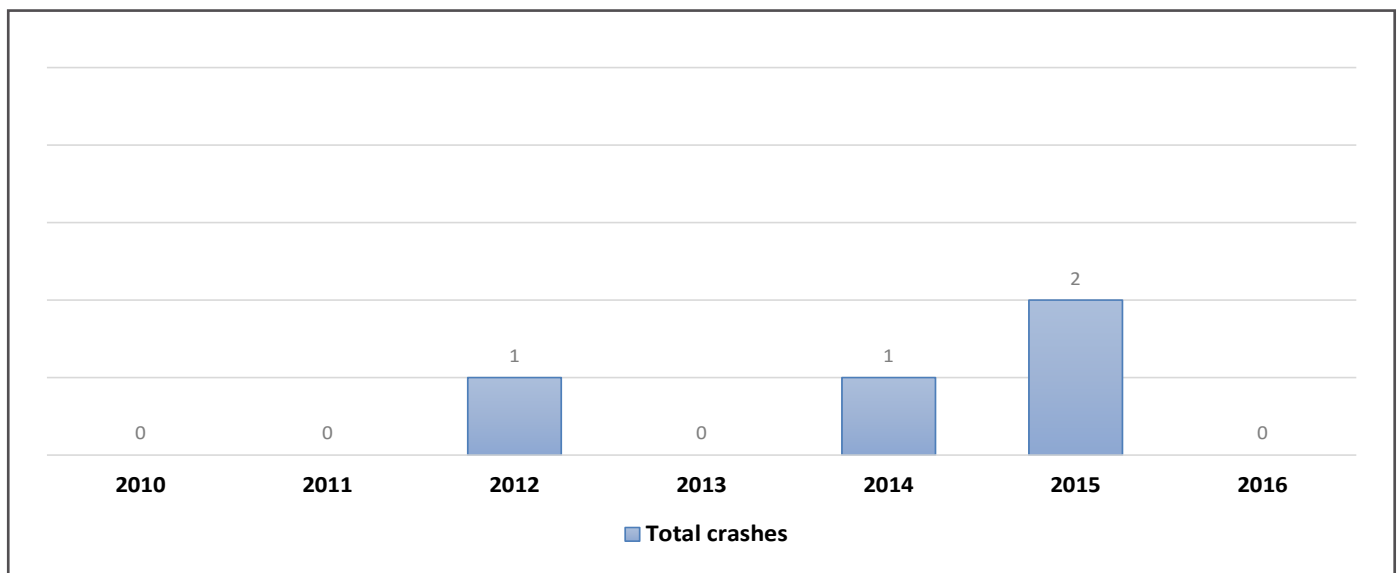
Public grade crossings	2016 Improvement projects
24	0

2016 Crashes

DOT #	RR	City	Highway	Date	Fatalities	Injuries
-	-	-	-	-	0	0

Total Crashes

Year	Total crashes	Fatal crashes	Injury crashes	Total fatalities	Total injuries	Location of fatal crashes	DOT #
2010	0	0	0	0	0		
2011	0	0	0	0	0		
2012	1	0	1	0	1		
2013	0	0	0	0	0		
2014	1	0	0	0	0		
2015	2	0	0	0	0		
2016	0	0	0	0	0		
TOTAL	4	0	1	0	1		



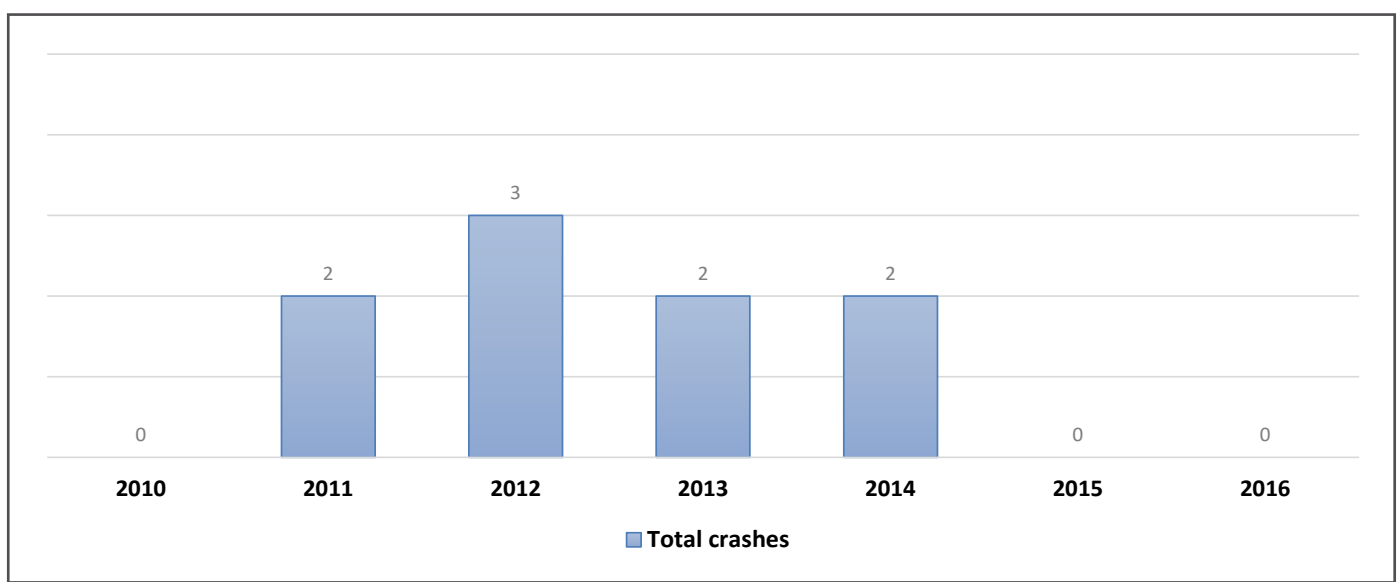
Public grade crossings	2016 Improvement projects
85	3

2016 Crashes

DOT #	RR	City	Highway	Date	Fatalities	Injuries
-	-	-	-	-	0	0

Total Crashes

Year	Total crashes	Fatal crashes	Injury crashes	Total fatalities	Total injuries	Location of fatal crashes	DOT #
2010	0	0	0	0	0		
2011	2	0	0	0	0		
2012	3	0	1	0	1		
2013	2	0	0	0	0		
2014	2	0	0	0	0		
2015	0	0	0	0	0		
2016	0	0	0	0	0		
TOTAL	9	0	1	0	1		



Marion County

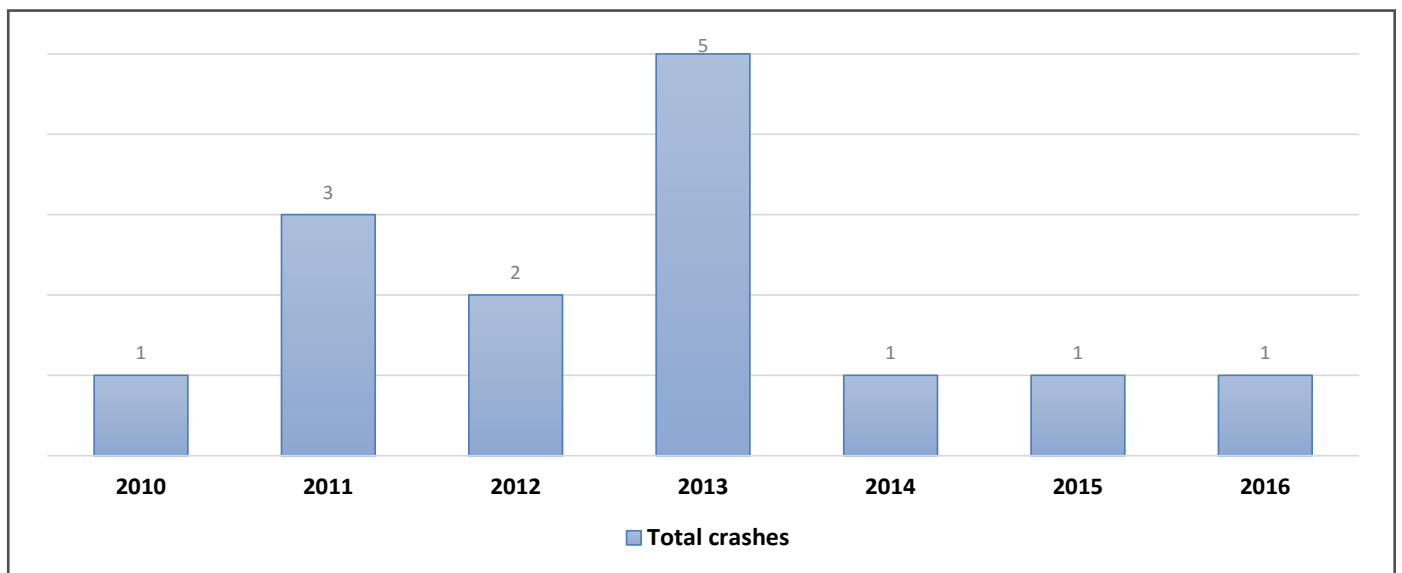
Public grade crossings	2016 Improvement projects
94	0

2016 Crashes

DOT #	RR	City	Highway	Date	Fatalities	Injuries
262-067E	CSX	Marion	Williamsport	11/8/2016	0	1

Total Crashes

Year	Total crashes	Fatal crashes	Injury crashes	Total fatalities	Total injuries	Location of fatal crashes	DOT #
2010	1	0	0	0	0		
2011	3	1	0	1	0	Marion, SR 309/Kenton Ave.	261-540P
2012	2	0	2	0	2		
2013	5	0	2	0	3		
2014	1	0	0	0	0		
2015	1	0	1	0	1		
2016	1	0	1	0	1		
TOTAL	14	1	6	1	7		



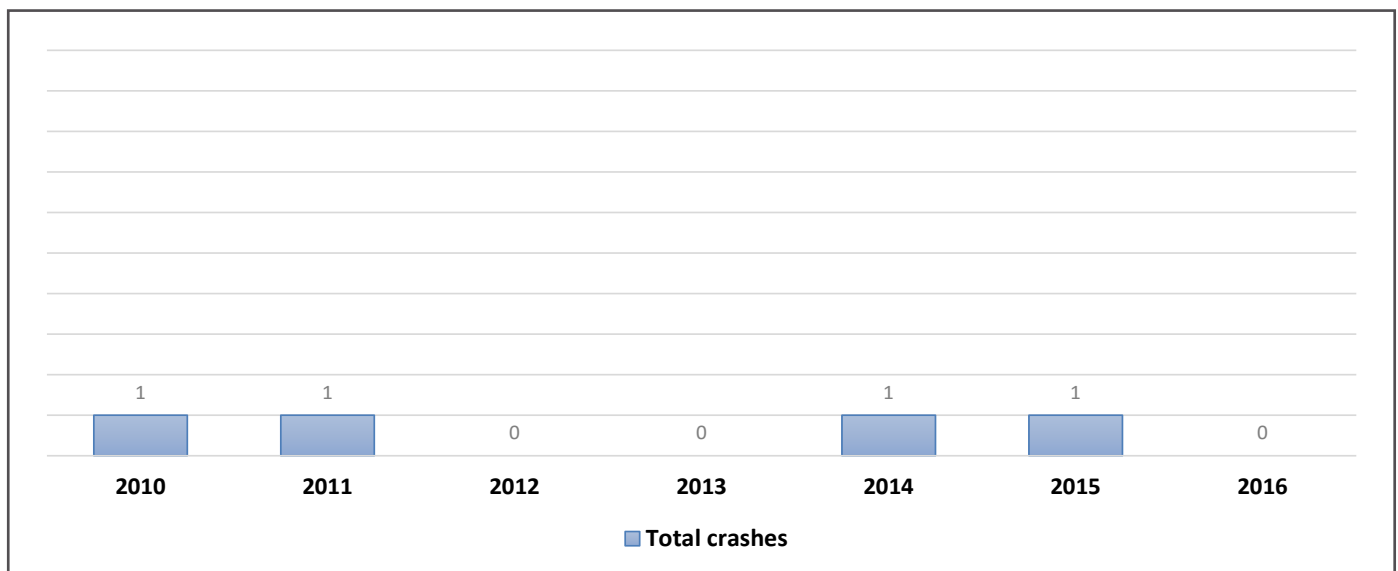
Public grade crossings	2016 Improvement projects
108	1

2016 Crashes

DOT #	RR	City	Highway	Date	Fatalities	Injuries
-	-	-	-	-	0	0

Total Crashes

Year	Total crashes	Fatal crashes	Injury crashes	Total fatalities	Total injuries	Location of fatal crashes	DOT #
2010	1	0	1	0	1		
2011	1	1	0	1	0	Copley, Medina Line Rd.	002-103G
2012	0	0	0	0	0		
2013	0	0	0	0	0		
2014	1	0	1	0	1		
2015	1	0	0	0	0		
2016	0	0	0	0	0		
TOTAL	4	1	2	1	2		



Meigs County

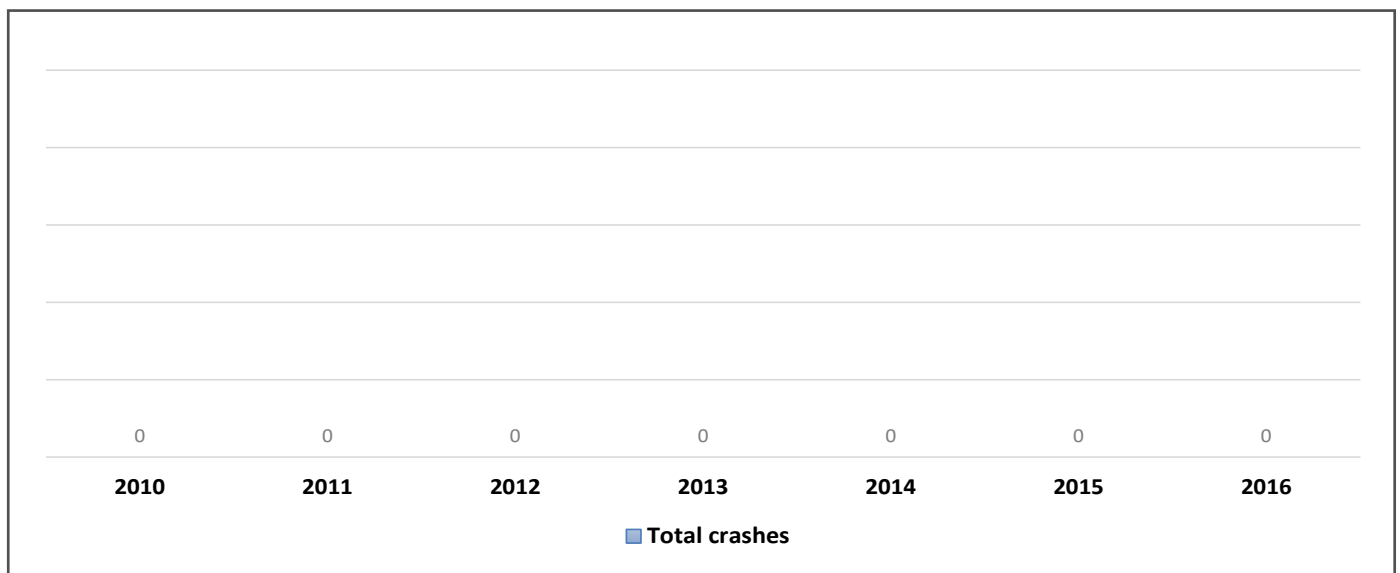
Public grade crossings	2016 Improvement projects
20	0

2016 Crashes

DOT #	RR	City	Highway	Date	Fatalities	Injuries
-	-	-	-	-	0	0

Total Crashes

Year	Total crashes	Fatal crashes	Injury crashes	Total fatalities	Total injuries	Location of fatal crashes	DOT #
2010	0	0	0	0	0		
2011	0	0	0	0	0		
2012	0	0	0	0	0		
2013	0	0	0	0	0		
2014	0	0	0	0	0		
2015	0	0	0	0	0		
2016	0	0	0	0	0		
TOTAL	0	0	0	0	0		



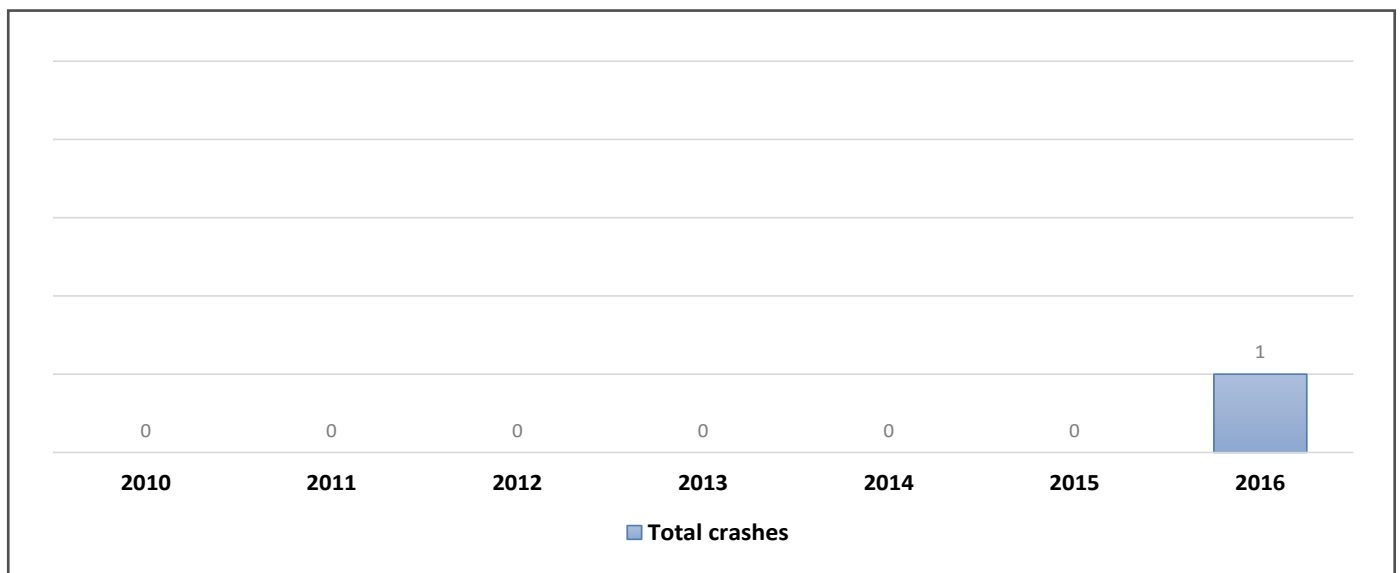
Public grade crossings	2016 Improvement projects
48	0

2016 Crashes

DOT #	RR	City	Highway	Date	Fatalities	Injuries
477-009F	RJCW	Celina	Storage Rd.	1/4/2016	0	0

Total Crashes

Year	Total crashes	Fatal crashes	Injury crashes	Total fatalities	Total injuries	Location of fatal crashes	DOT #
2010	0	0	0	0	0		
2011	0	0	0	0	0		
2012	0	0	0	0	0		
2013	0	0	0	0	0		
2014	0	0	0	0	0		
2015	0	0	0	0	0		
2016	1	0	0	0	0		
TOTAL	0	0	0	0	0		



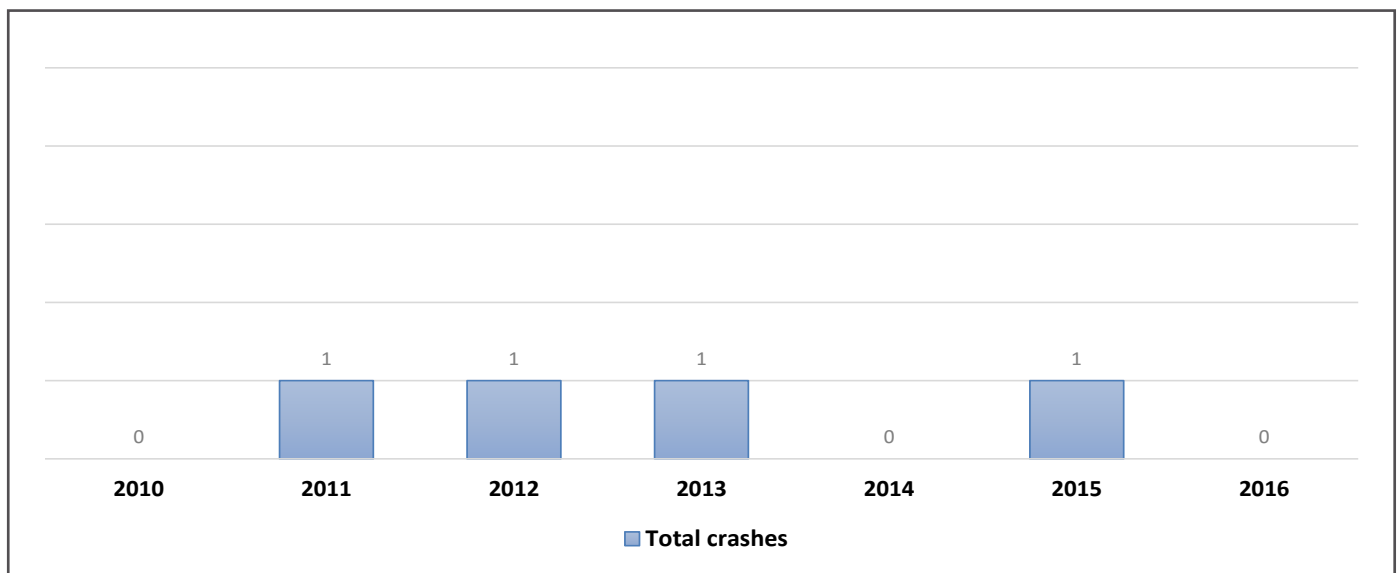
Public grade crossings	2016 Improvement projects
45	0

2016 Crashes

DOT #	RR	City	Highway	Date	Fatalities	Injuries
-	-	-	-	-	0	0

Total Crashes

Year	Total crashes	Fatal crashes	Injury crashes	Total fatalities	Total injuries	Location of fatal crashes	DOT #
2010	0	0	0	0	0		
2011	1	0	0	0	0		
2012	1	0	0	0	0		
2013	1	0	1	0	1		
2014	0	0	0	0	0		
2015	1	0	1	0	1		
2016	0	0	0	0	0		
TOTAL	4	0	2	0	2		



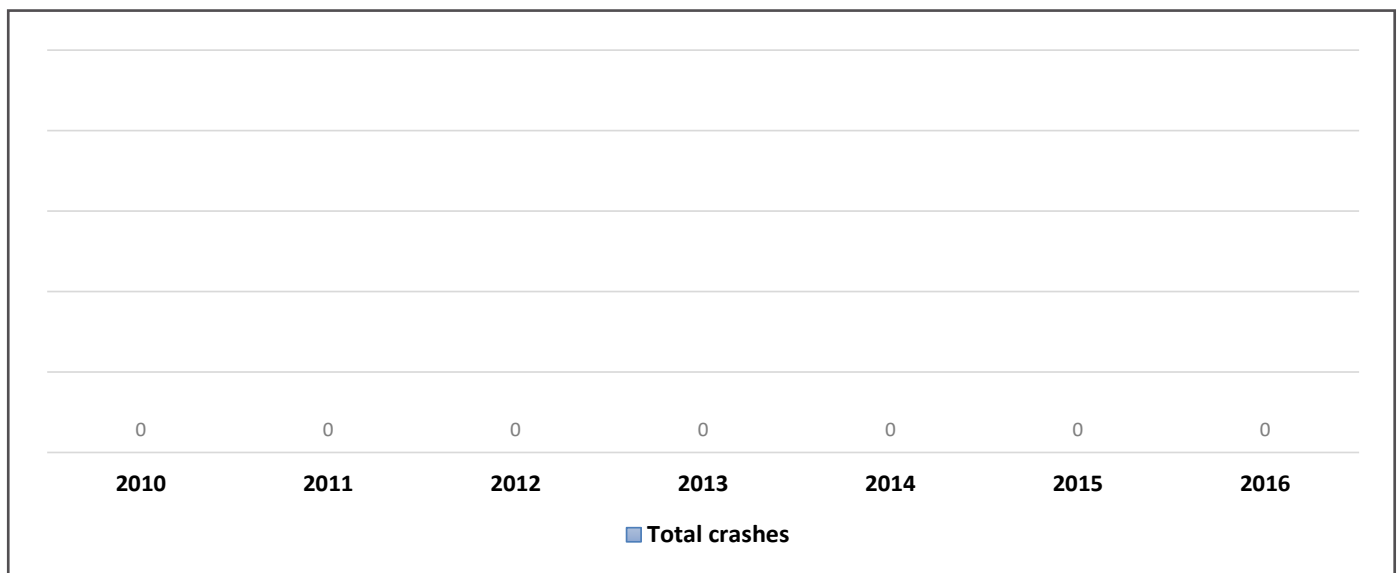
Public grade crossings	2016 Improvement projects
0	0

2016 Crashes

DOT #	RR	City	Highway	Date	Fatalities	Injuries
-	-	-	-	-	0	0

Total Crashes

Year	Total crashes	Fatal crashes	Injury crashes	Total fatalities	Total injuries	Location of fatal crashes	DOT #
2010	0	0	0	0	0		
2011	0	0	0	0	0		
2012	0	0	0	0	0		
2013	0	0	0	0	0		
2014	0	0	0	0	0		
2015	0	0	0	0	0		
2016	0	0	0	0	0		
TOTAL	0	0	0	0	0		



Montgomery County

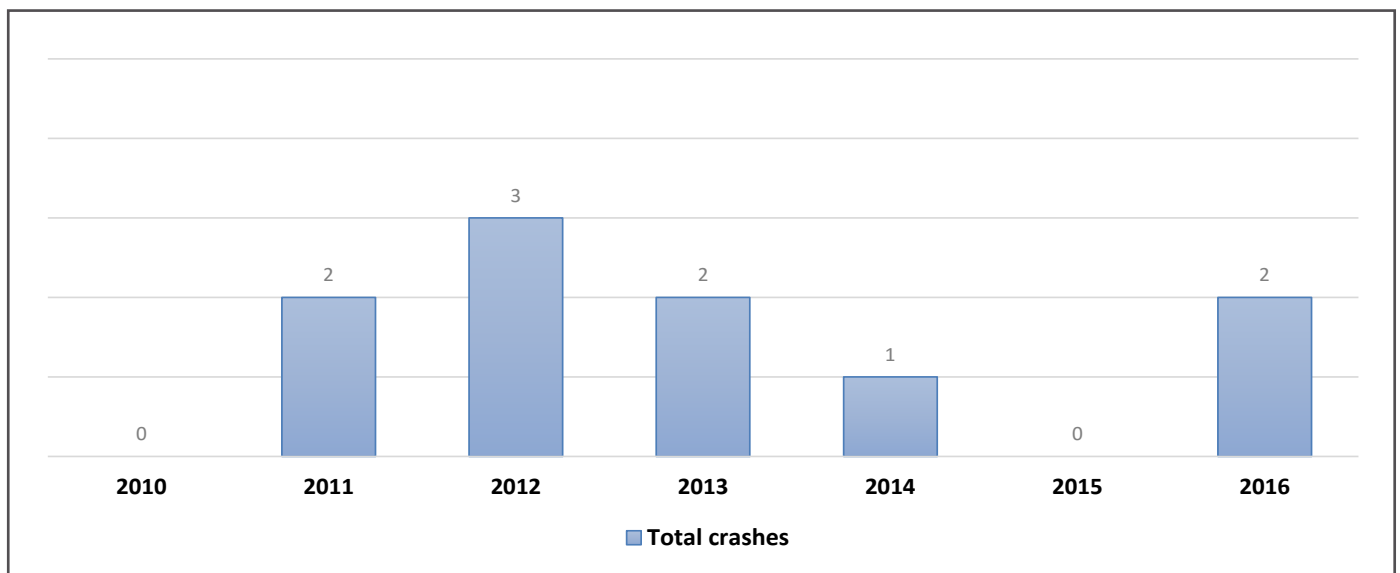
Public grade crossings	2016 Improvement projects
87	2

2016 Crashes

DOT #	RR	City	Highway	Date	Fatalities	Injuries
153-931M	CSX	Dayton	S. Broadway St.	10/13/2016	0	0
524-628S	NS	Dayton	W. Stewart Ave.	10/28/2016	0	2

Total Crashes

Year	Total crashes	Fatal crashes	Injury crashes	Total fatalities	Total injuries	Location of fatal crashes	DOT #
2010	0	0	0	0	0		
2011	2	0	0	0	0		
2012	3	0	3	0	4		
2013	2	0	0	0	0		
2014	1	0	1	0	1		
2015	0	0	0	0	0		
2016	2	0	1	0	2		
TOTAL	10	0	5	0	7		



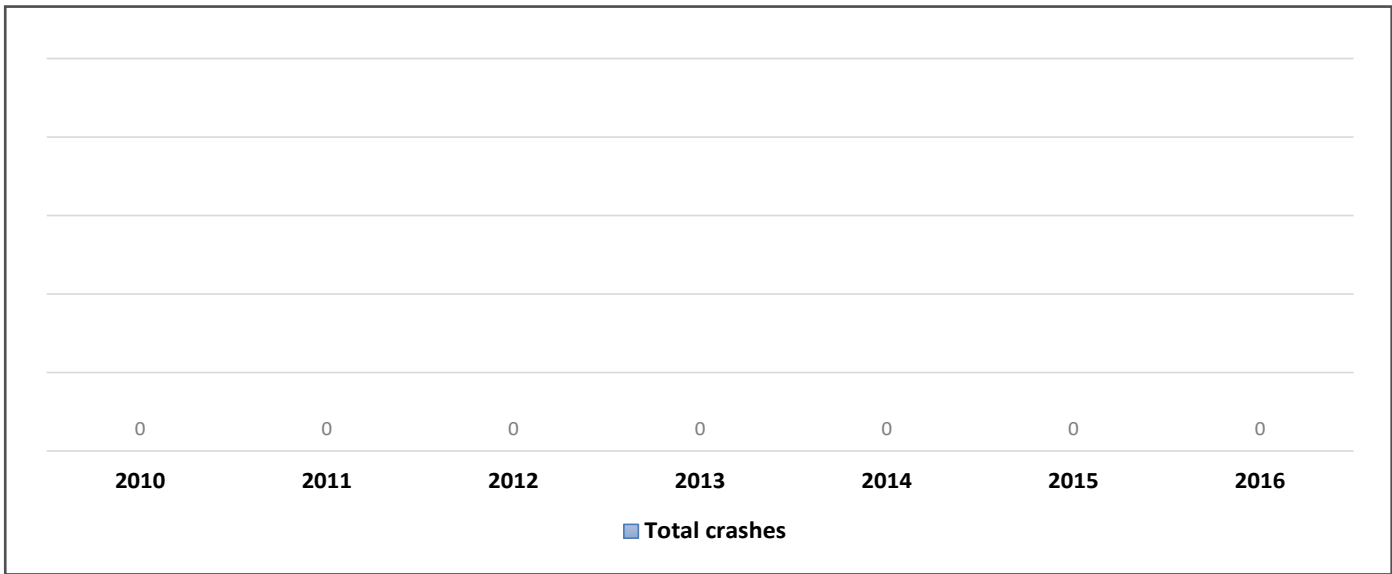
Public grade crossings	2016 Improvement projects
0	0

2016 Crashes

DOT #	RR	City	Highway	Date	Fatalities	Injuries
-	-	-	-	-	0	0

Total Crashes

Year	Total crashes	Fatal crashes	Injury crashes	Total fatalities	Total injuries	Location of fatal crashes	DOT #
2010	0	0	0	0	0		
2011	0	0	0	0	0		
2012	0	0	0	0	0		
2013	0	0	0	0	0		
2014	0	0	0	0	0		
2015	0	0	0	0	0		
2016	0	0	0	0	0		
TOTAL	0	0	0	0	0		



Morrow County

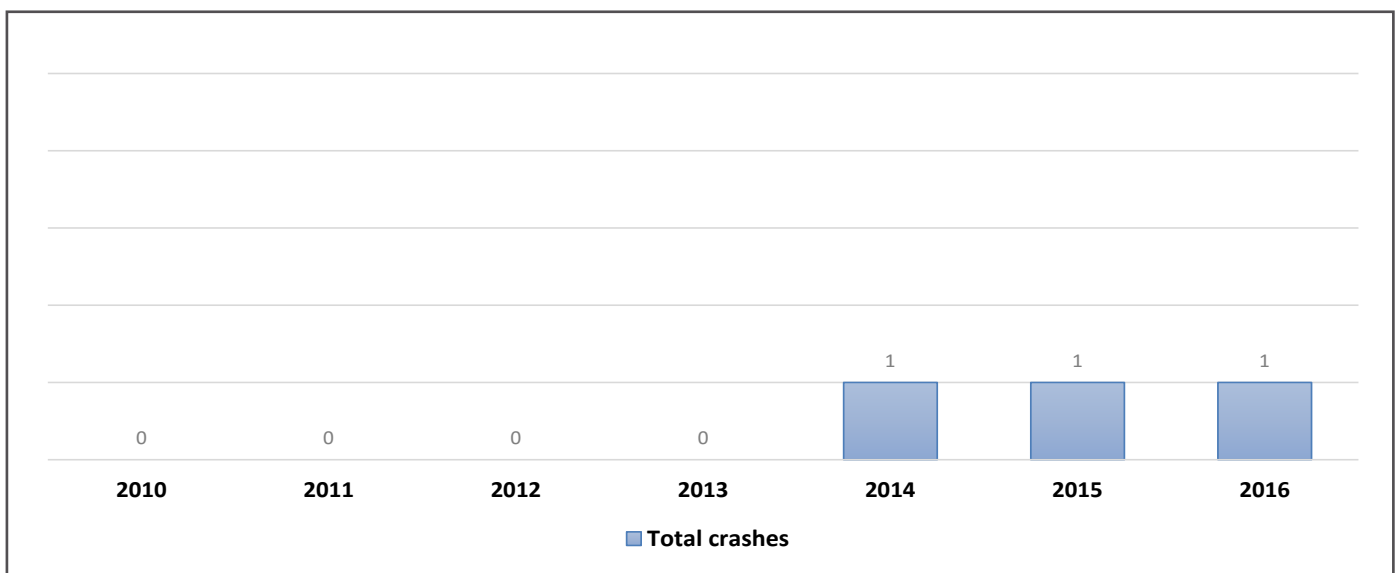
Public grade crossings	2016 Improvement projects
34	2

2016 Crashes

DOT #	RR	City	Highway	Date	Fatalities	Injuries
518-329W	CSX	Edison	TR 75/Campbell Rd.	5/6/2016	0	1

Total Crashes

Year	Total crashes	Fatal crashes	Injury crashes	Total fatalities	Total injuries	Location of fatal crashes	DOT #
2010	0	0	0	0	0		
2011	0	0	0	0	0		
2012	0	0	0	0	0		
2013	0	0	0	0	0		
2014	1	0	1	0	3		
2015	1	1	1	1	1	Galion, Keiffer Rd.	262-043R
2016	1	0	1	0	1		
TOTAL	3	1	3	1	5		



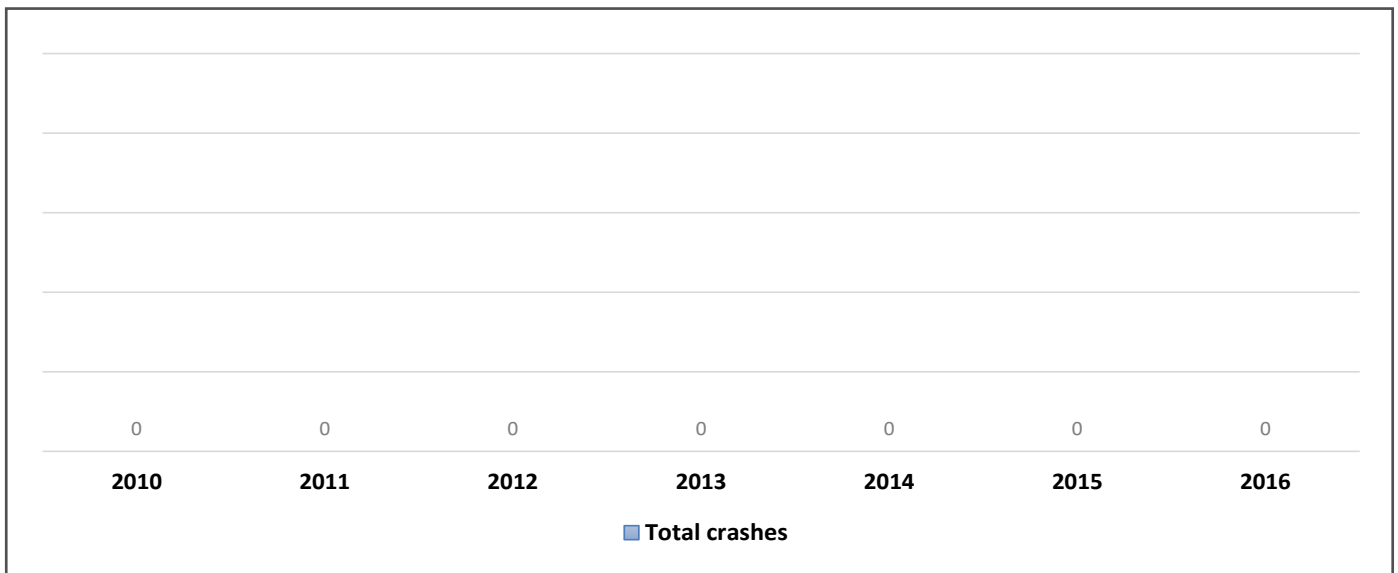
Public grade crossings	2016 Improvement projects
76	1

2015 Crashes

DOT #	RR	City	Highway	Date	Fatalities	Injuries
-	-	-	-	-	0	0

Total Crashes

Year	Total crashes	Fatal crashes	Injury crashes	Total fatalities	Total injuries	Location of fatal crashes	DOT #
2010	0	0	0	0	0		
2011	0	0	0	0	0		
2012	0	0	0	0	0		
2013	0	0	0	0	0		
2014	0	0	0	0	0		
2015	0	0	0	0	0		
2016	0	0	0	0	0		
TOTAL	0	0	0	0	0		



Noble County

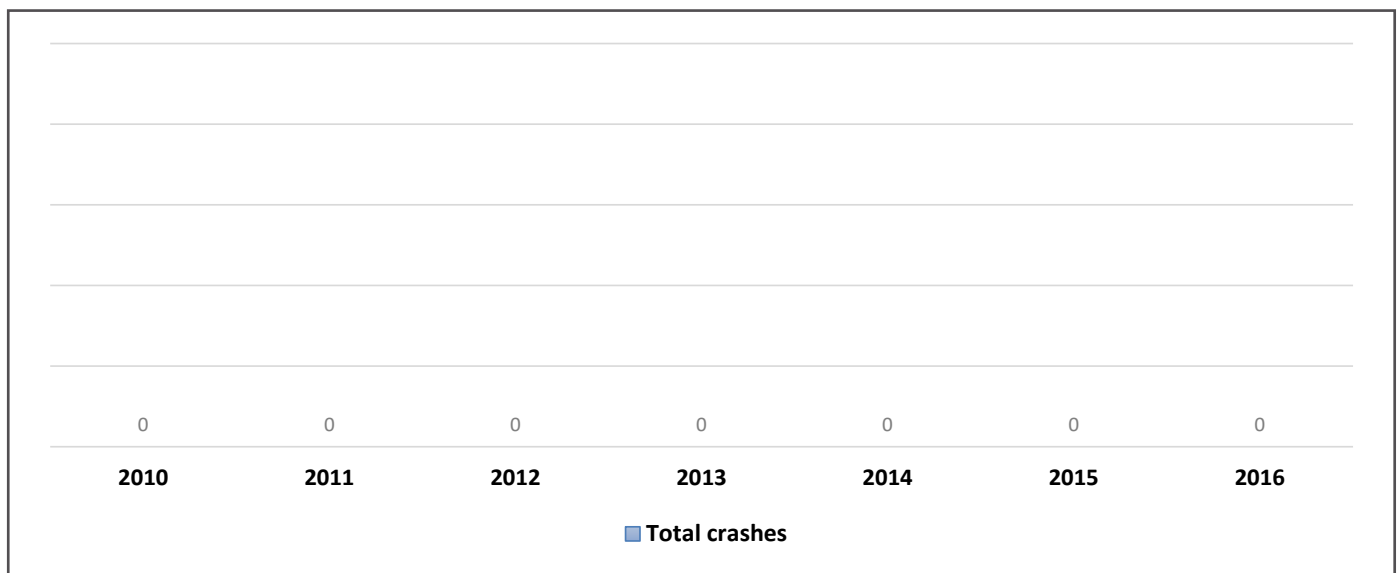
Public grade crossings	2016 Improvement projects
0	0

2016 Crashes

DOT #	RR	City	Highway	Date	Fatalities	Injuries
-	-	-	-	-	0	0

Total Crashes

Year	Total crashes	Fatal crashes	Injury crashes	Total fatalities	Total injuries	Location of fatal crashes	DOT #
2010	0	0	0	0	0		
2011	0	0	0	0	0		
2012	0	0	0	0	0		
2013	0	0	0	0	0		
2014	0	0	0	0	0		
2015	0	0	0	0	0		
2016	0	0	0	0	0		
TOTAL	0	0	0	0	0		



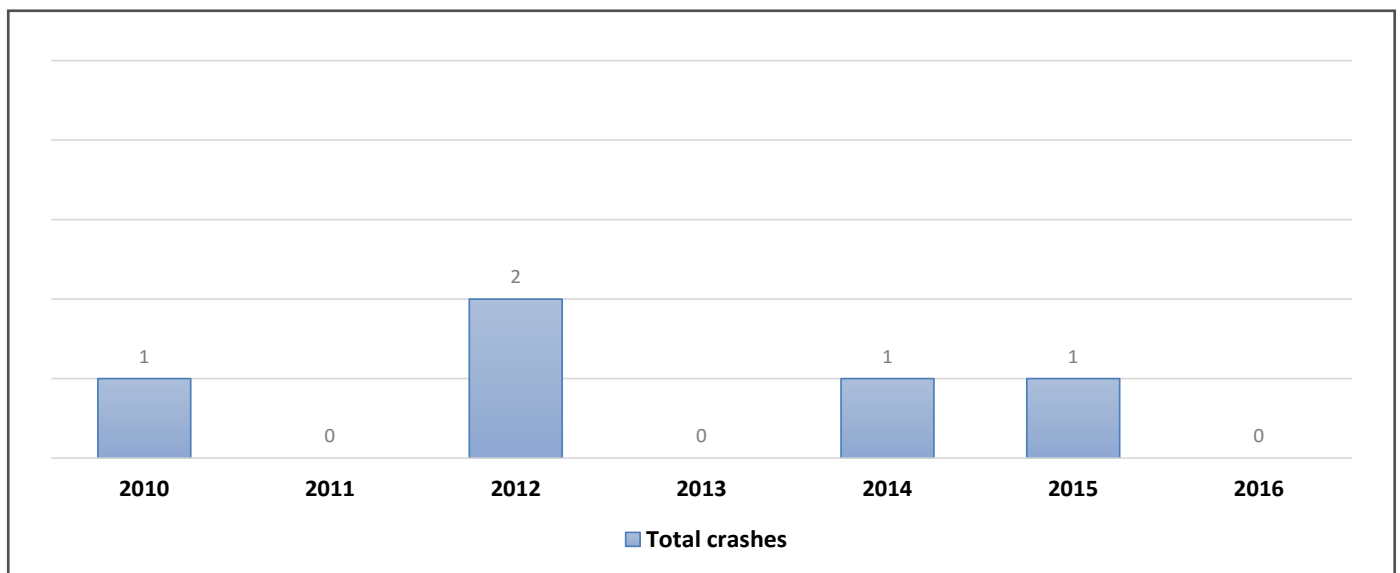
Public grade crossings	2016 Improvement projects
76	1

2016 Crashes

DOT #	RR	City	Highway	Date	Fatalities	Injuries
-	-	-	-	-	0	0

Total Crashes

Year	Total crashes	Fatal crashes	Injury crashes	Total fatalities	Total injuries	Location of fatal crashes	DOT #
2010	1	1	0	1	0	Rocky Ridge/ Benton Carroll Rd.	473-769H
2011	0	0	0	0	0		
2012	2	0	2	0	3		
2013	0	0	0	0	0		
2014	1	0	0	0	0		
2015	1	0	0	0	0		
2016	0	0	0	0	0		
TOTAL	5	1	2	1	3		



Paulding County

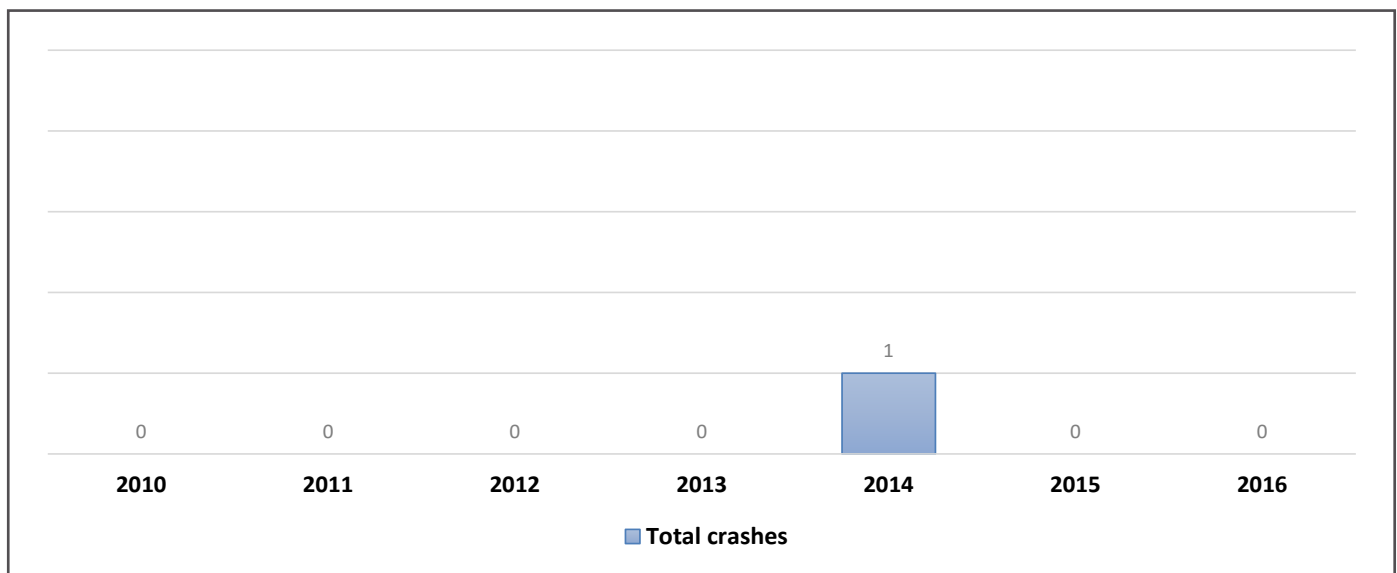
Public grade crossings	2016 Improvement projects
58	0

2016 Crashes

DOT #	RR	City	Highway	Date	Fatalities	Injuries
-	-	-	-	-	0	0

Total Crashes

Year	Total crashes	Fatal crashes	Injury crashes	Total fatalities	Total injuries	Location of fatal crashes	DOT #
2010	0	0	0	0	0		
2011	0	0	0	0	0		
2012	0	0	0	0	0		
2013	0	0	0	0	0		
2014	1	0	1	0	1		
2015	0	0	0	0	0		
2016	0	0	0	0	0		
TOTAL	1	0	1	0	1		



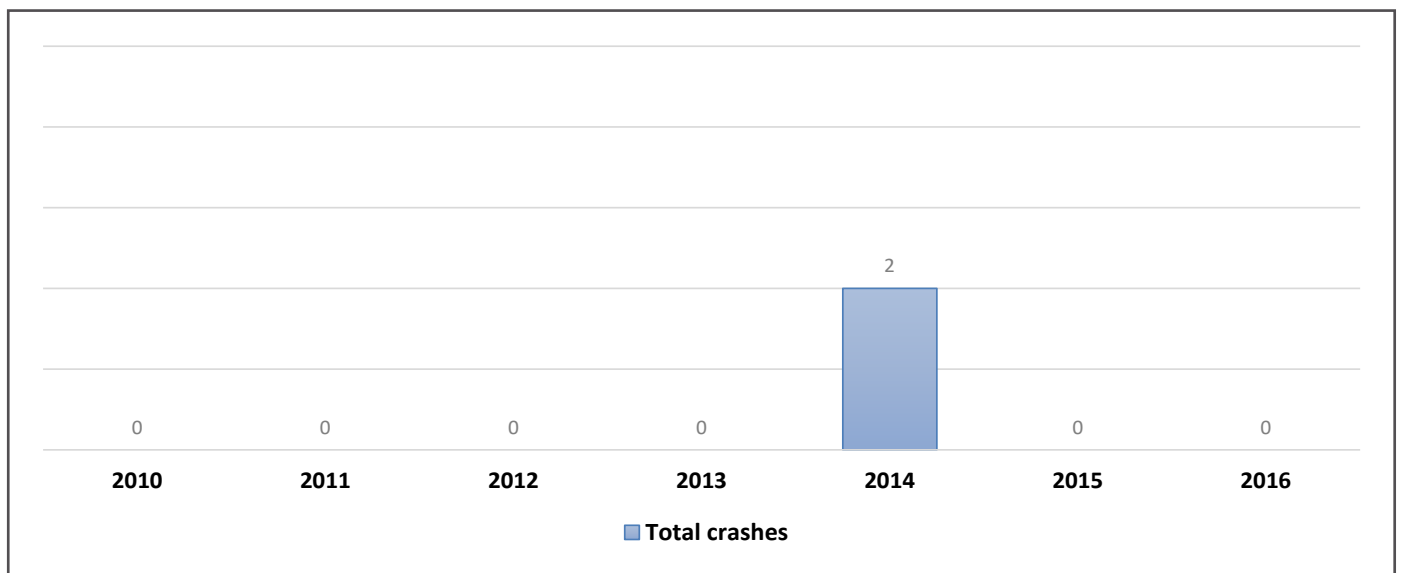
Public grade crossings	2016 Improvement projects
35	0

2016 Crashes

DOT #	RR	City	Highway	Date	Fatalities	Injuries
-	-	-	-	-	0	0

Total Crashes

Year	Total crashes	Fatal crashes	Injury crashes	Total fatalities	Total injuries	Location of fatal crashes	DOT #
2010	0	0	0	0	0		
2011	0	0	0	0	0		
2012	0	0	0	0	0		
2013	0	0	0	0	0		
2014	2	0	1	0	1		
2015	0	0	0	0	0		
2016	0	0	0	0	0		
TOTAL	2	0	1	0	1		



Pickaway County

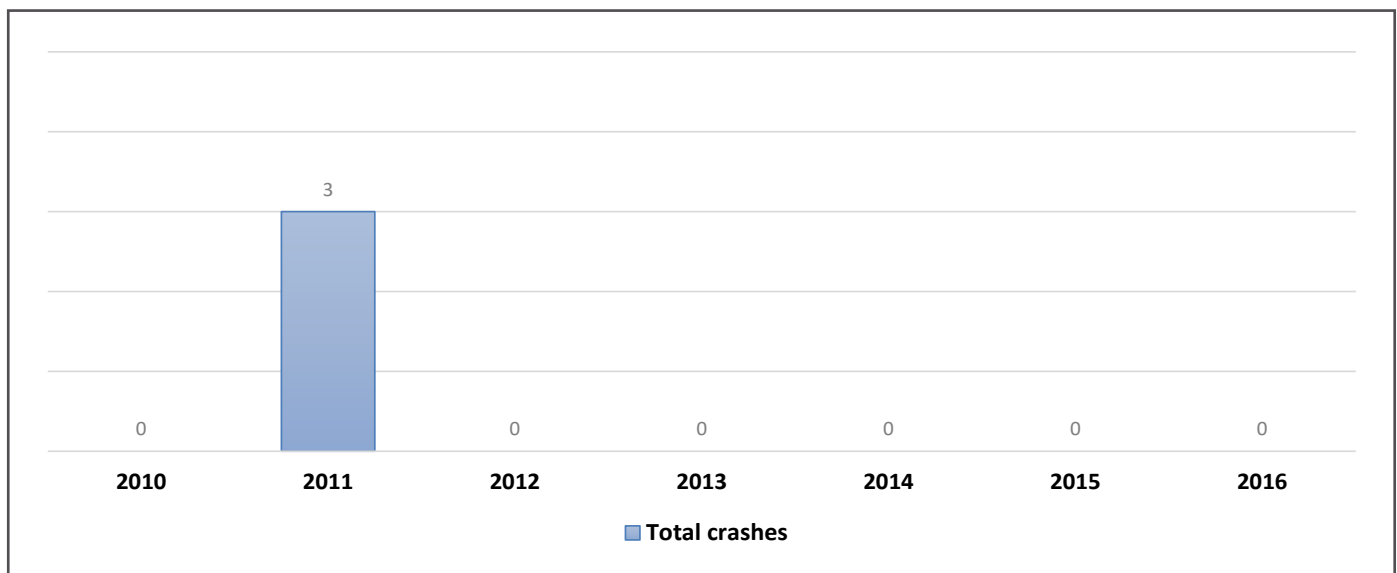
Public grade crossings	2016 Improvement projects
29	0

2016 Crashes

DOT #	RR	City	Highway	Date	Fatalities	Injuries
-	-	-	-	-	0	0

Total Crashes

Year	Total crashes	Fatal crashes	Injury crashes	Total fatalities	Total injuries	Location of fatal crashes	DOT #
2010	0	0	0	0	0		
2011	3	0	1	0	1		
2012	0	0	0	0	0		
2013	0	0	0	0	0		
2014	0	0	0	0	0		
2015	0	0	0	0	0		
2016	0	0	0	0	0		
TOTAL	3	0	1	0	1		



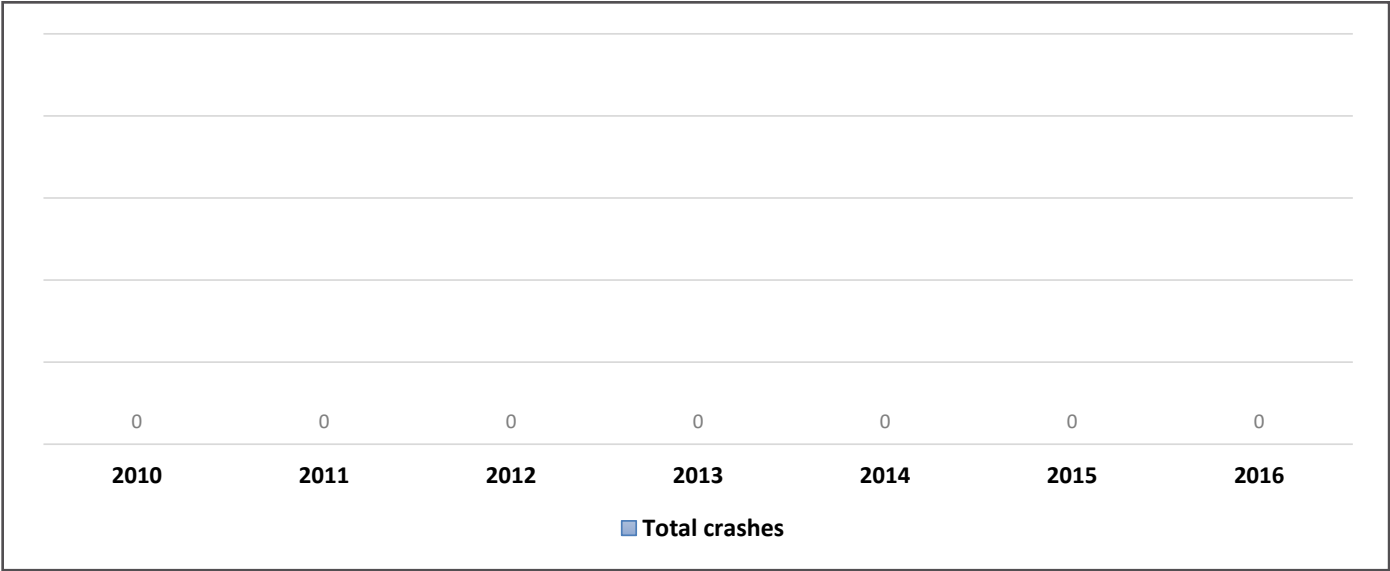
Public grade crossings	2016 Improvement projects
8	0

2016 Crashes

DOT #	RR	City	Highway	Date	Fatalities	Injuries
-	-	-	-	-	0	0

Total Crashes

Year	Total crashes	Fatal crashes	Injury crashes	Total fatalities	Total injuries	Location of fatal crashes	DOT #
2010	0	0	0	0	0		
2011	0	0	0	0	0		
2012	0	0	0	0	0		
2013	0	0	0	0	0		
2014	0	0	0	0	0		
2015	0	0	0	0	0		
2016	0	0	0	0	0		
TOTAL	0	0	0	0	0		



Portage County

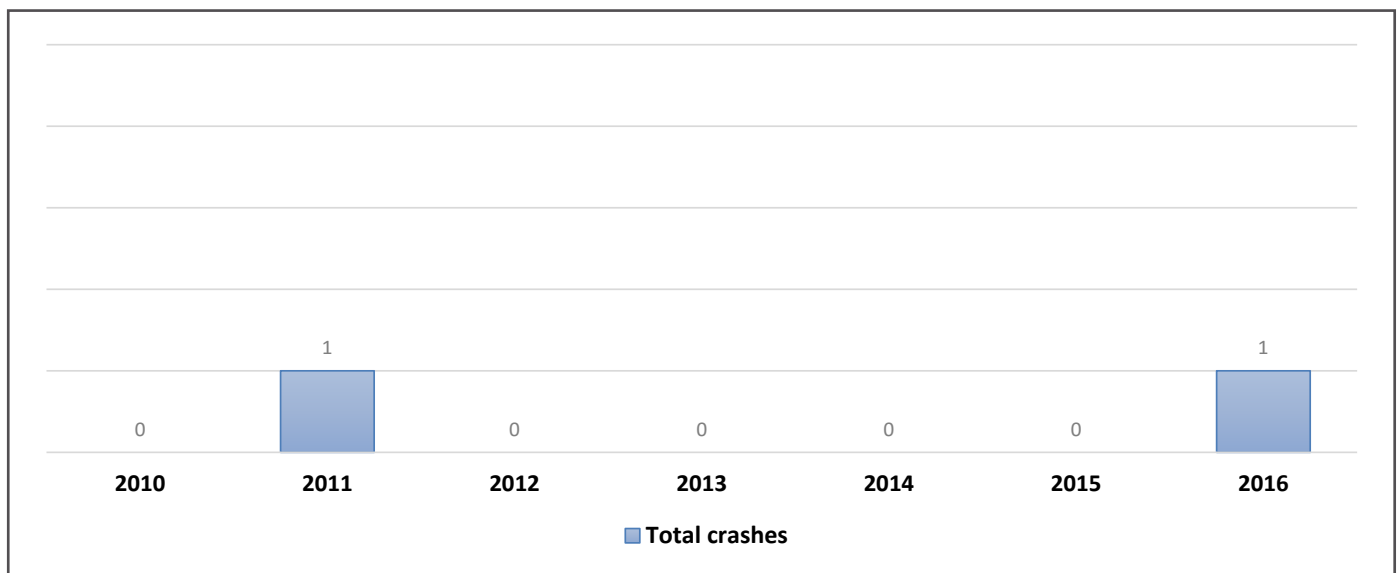
Public grade crossings	2016 Improvement projects
63	0

2016 Crashes

DOT #	RR	City	Highway	Date	Fatalities	Injuries
503-025L	NS	Atwater	CR 87/Waterloo Rd.	11/6/2016	0	0

Total Crashes

Year	Total crashes	Fatal crashes	Injury crashes	Total fatalities	Total injuries	Location of fatal crashes	DOT #
2010	0	0	0	0	0		
2011	1	0	1	0	2		
2012	0	0	0	0	0		
2013	0	0	0	0	0		
2014	0	0	0	0	0		
2015	0	0	0	0	0		
2016	1	0	0	0	0		
TOTAL	2	0	1	0	2		



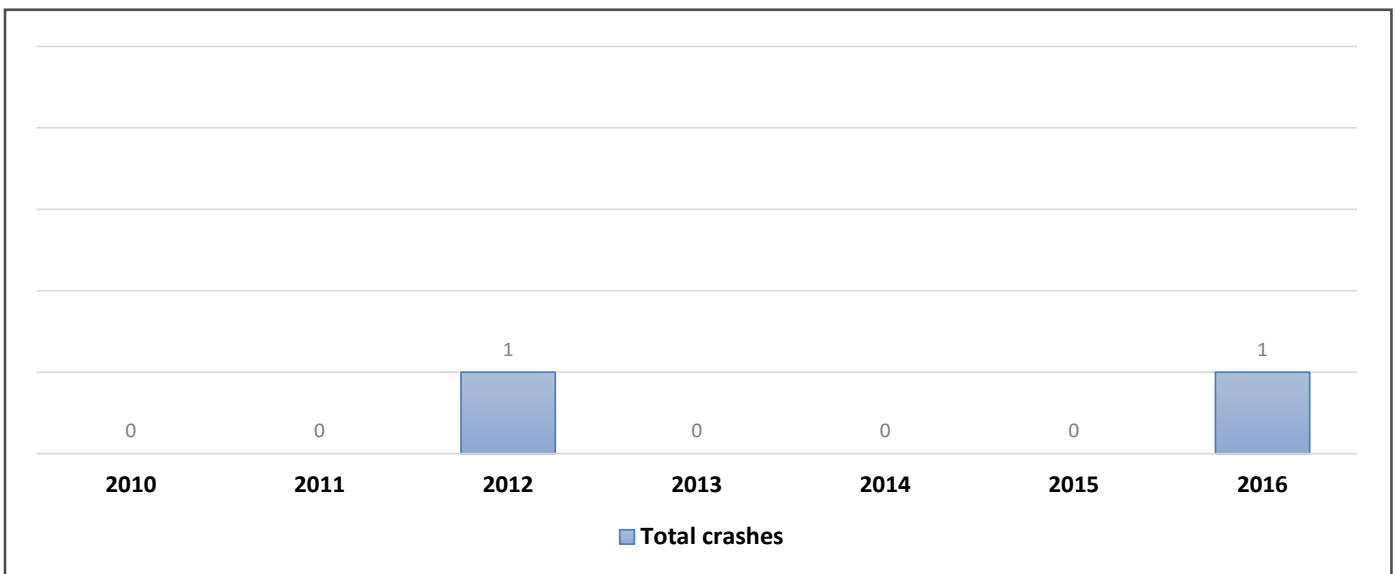
Public grade crossings	2016 Improvement projects
35	0

2016 Crashes

DOT #	RR	City	Highway	Date	Fatalities	Injuries
525-094F	NS	Eaton	US 35	1/8/2016	0	1

Total Crashes

Year	Total crashes	Fatal crashes	Injury crashes	Total fatalities	Total injuries	Location of fatal crashes	DOT #
2010	0	0	0	0	0		
2011	0	0	0	0	0		
2012	1	0	0	0	0		
2013	0	0	0	0	0		
2014	0	0	0	0	0		
2015	0	0	0	0	0		
2016	1	0	1	0	1		
TOTAL	2	0	1	0	1		



Putnam County

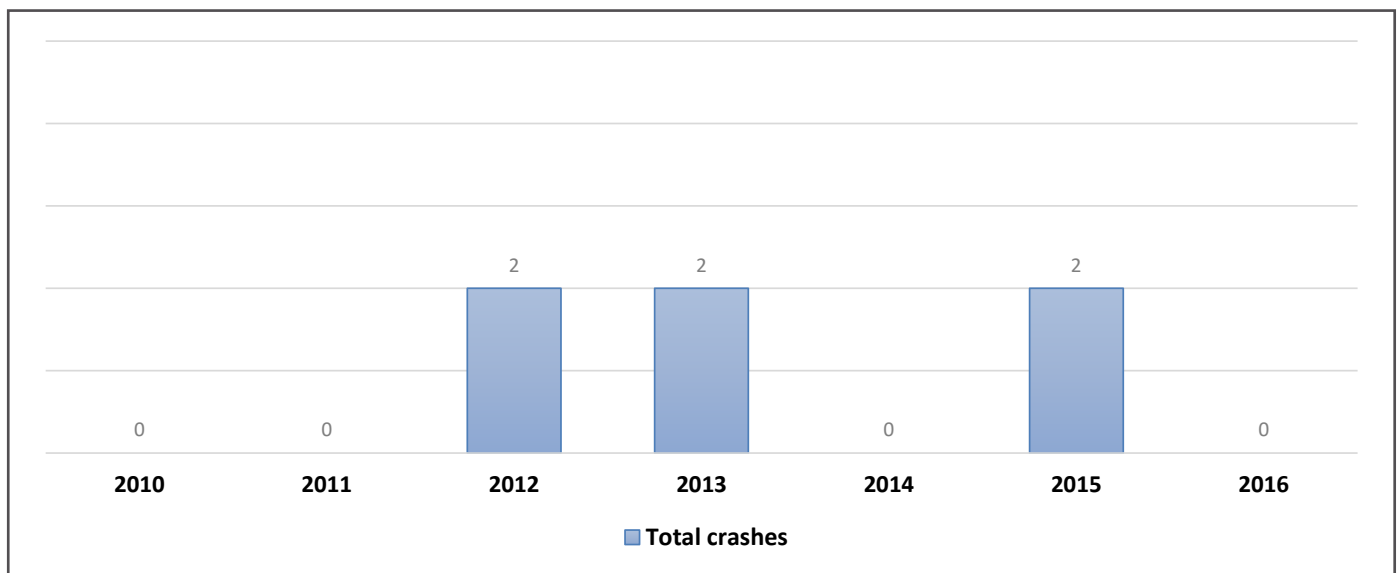
Public grade crossings	2016 Improvement projects
87	0

2016 Crashes

DOT #	RR	City	Highway	Date	Fatalities	Injuries
-	-	-	-	-	0	0

Total Crashes

Year	Total crashes	Fatal crashes	Injury crashes	Total fatalities	Total injuries	Location of fatal crashes	DOT #
2010	0	0	0	0	0		
2011	0	0	0	0	0		
2012	2	0	1	0	2		
2013	2	0	1	0	1		
2014	0	0	0	0	0		
2015	2	0	1	0	1		
2016	0	0	0	0	0		
TOTAL	6	0	3	0	4		



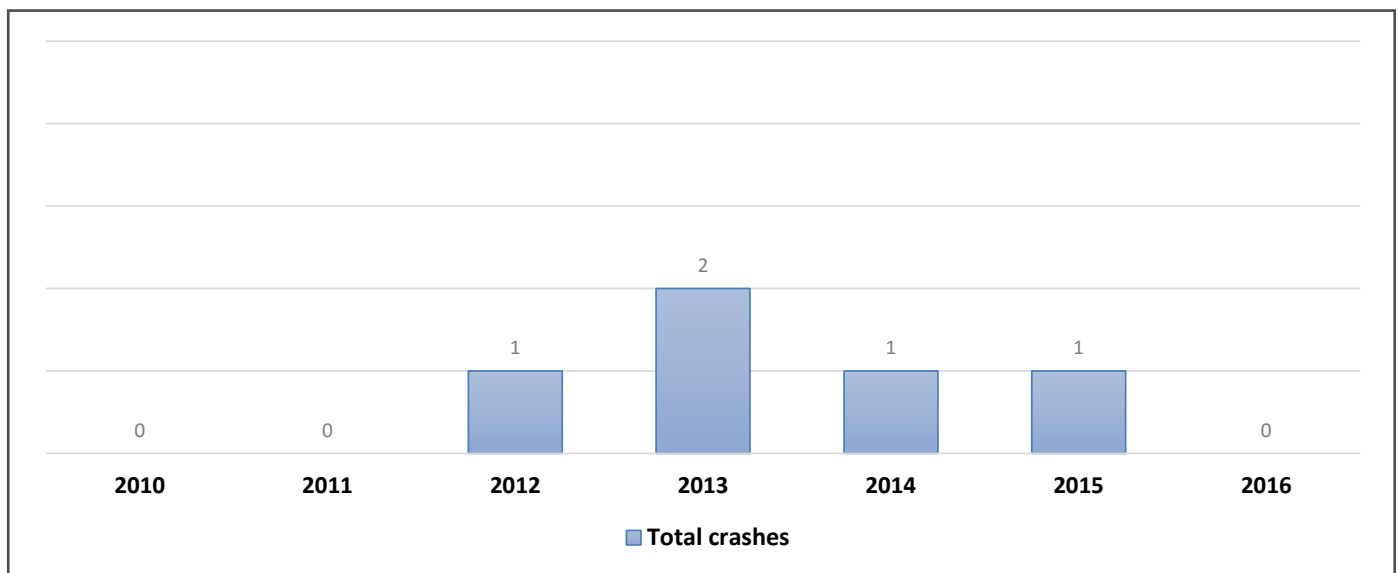
Public grade crossings	2016 Improvement projects
89	1

2016 Crashes

DOT #	RR	City	Highway	Date	Fatalities	Injuries
-	-	-	-	-	0	0

Total Crashes

Year	Total crashes	Fatal crashes	Injury crashes	Total fatalities	Total injuries	Location of fatal crashes	DOT #
2010	0	0	0	0	0		
2011	0	0	0	0	0		
2012	1	0	0	0	0		
2013	2	0	0	0	0		
2014	1	0	0	0	0		
2015	1	0	1	0	1		
2016	0	0	0	0	0		
TOTAL	5	0	1	0	1		



Ross County

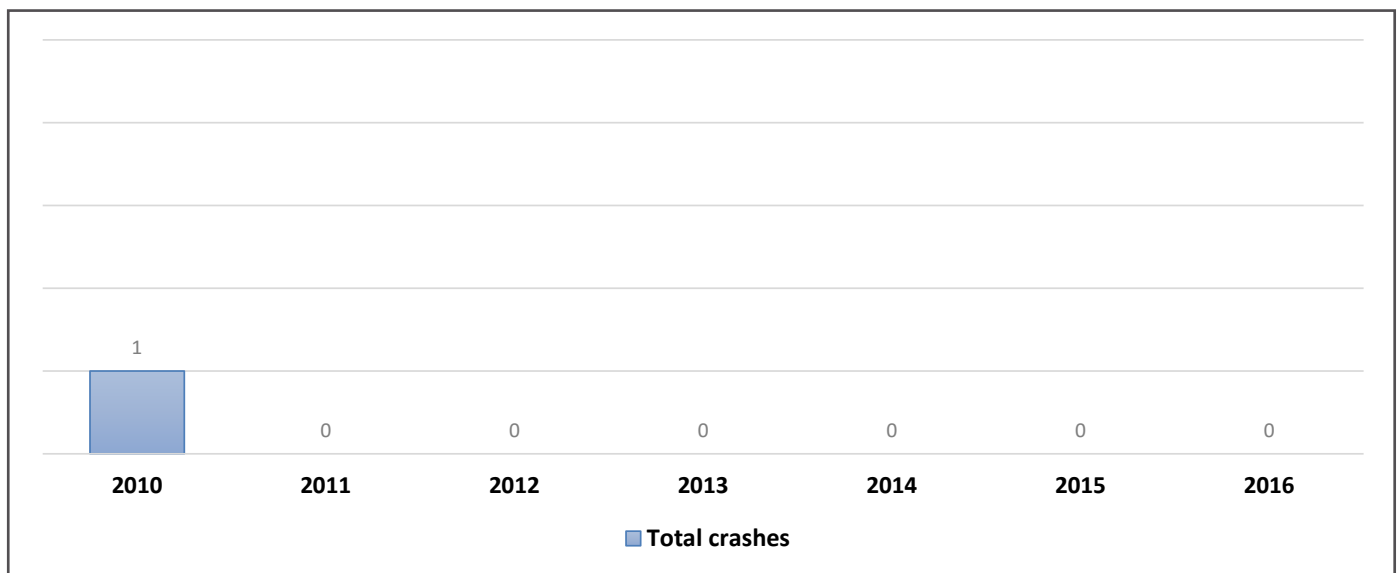
Public grade crossings	2016 Improvement projects
17	0

2016 Crashes

DOT #	RR	City	Highway	Date	Fatalities	Injuries
-	-	-	-	-	0	0

Total Crashes

Year	Total crashes	Fatal crashes	Injury crashes	Total fatalities	Total injuries	Location of fatal crashes	DOT #
2010	1	0	0	0	0		
2011	0	0	0	0	0		
2012	0	0	0	0	0		
2013	0	0	0	0	0		
2014	0	0	0	0	0		
2015	0	0	0	0	0		
2016	0	0	0	0	0		
TOTAL	1	0	0	0	0		



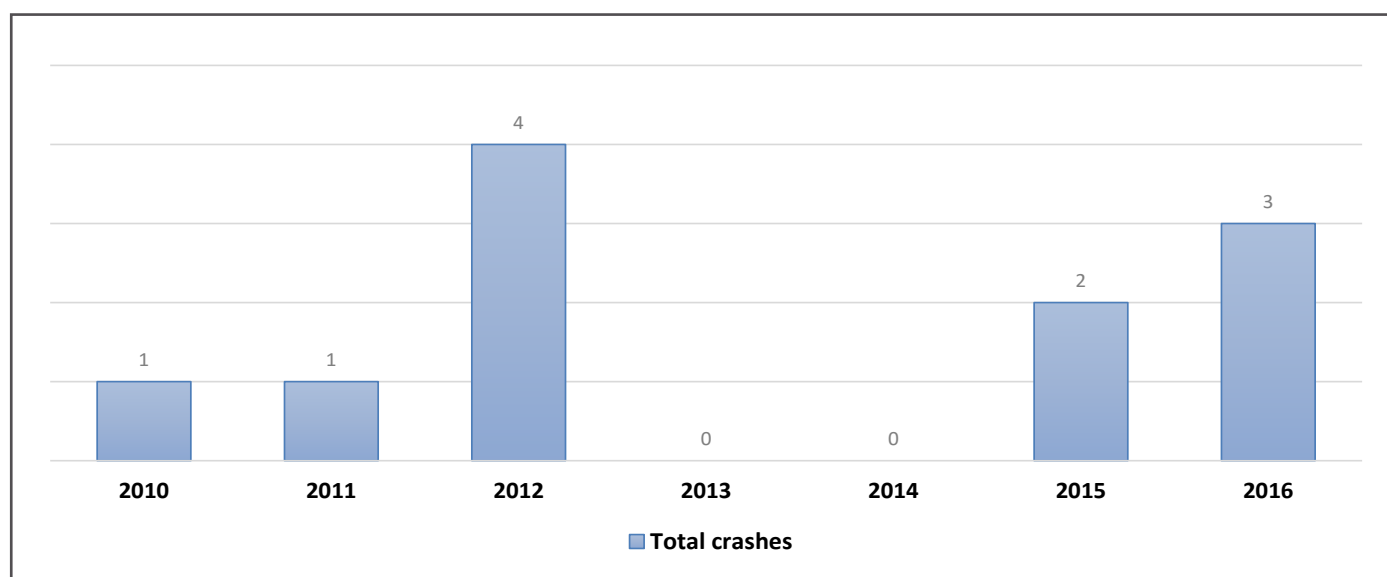
Public grade crossings	2016 Improvement projects
128	1

2016 Crashes

DOT #	RR	City	Highway	Date	Fatalities	Injuries
509-173B	NOW	Gibsonburg	CR 85	1/4/2016	0	0
474-669D	NS	Bellevue	CR 308/Mt. Pleasant Rd.	8/2/2016	0	1
473-711A	NS	Fremont	US 20/Business Rt.	11/4/2016	0	0

Total Crashes

Year	Total crashes	Fatal crashes	Injury crashes	Total fatalities	Total injuries	Location of fatal crashes	DOT #
2010	1	0	0	0	0		
2011	1	0	0	0	0		
2012	4	0	3	0	3		
2013	0	0	0	0	0		
2014	0	0	0	0	0		
2015	2	0	0	0	0		
2016	3	0	1	0	1		
TOTAL	11	0	4	0	4		



Scioto County

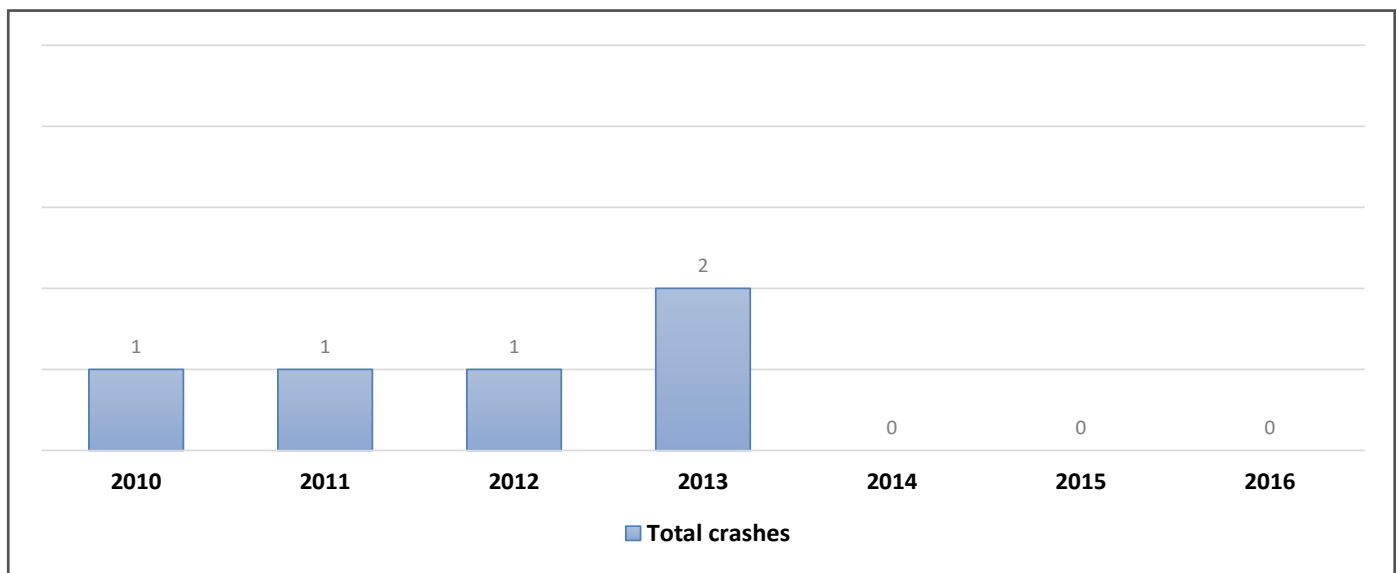
Public grade crossings	2016 Improvement projects
37	2

2016 Crashes

DOT #	RR	City	Highway	Date	Fatalities	Injuries
-	-	-	-	-	0	0

Total Crashes

Year	Total crashes	Fatal crashes	Injury crashes	Total fatalities	Total injuries	Location of fatal crashes	DOT #
2010	1	0	0	0	0		
2011	1	0	0	0	0		
2012	1	0	0	0	0		
2013	2	0	0	0	0		
2014	0	0	0	0	0		
2015	0	0	0	0	0		
2016	0	0	0	0	0		
TOTAL	5	0	0	0	0		



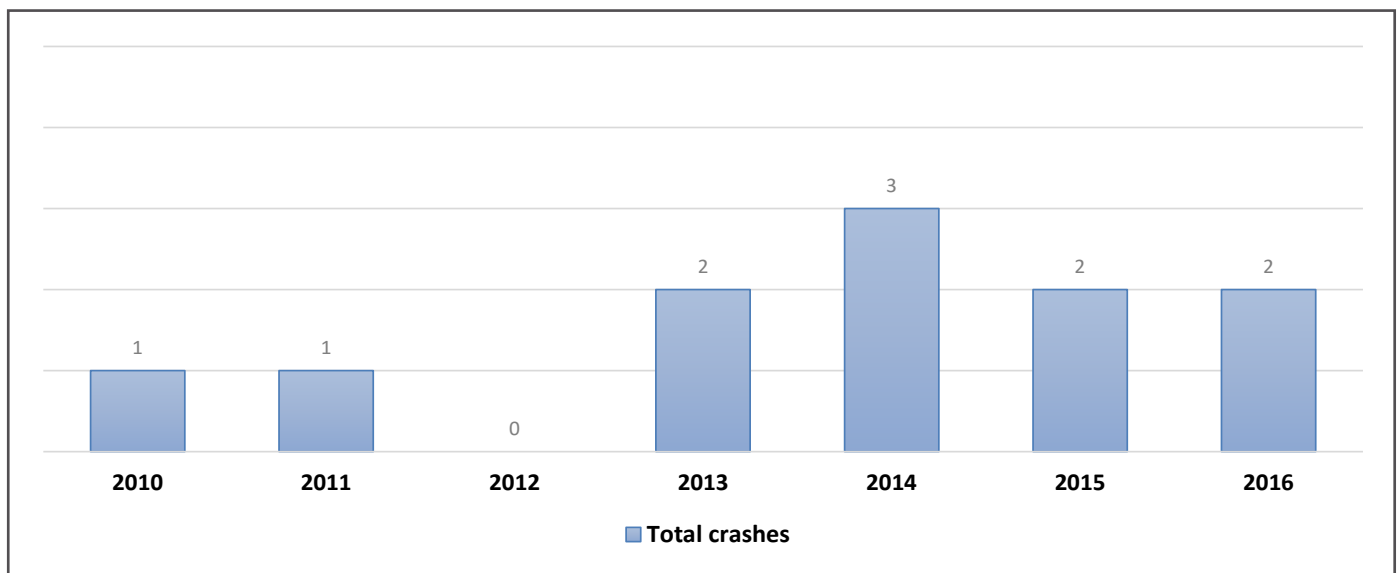
Public grade crossings	2016 Improvement projects
128	1

2016 Crashes

DOT #	RR	City	Highway	Date	Fatalities	Injuries
228-787J	CSX	Fostoria	Fremont St.	3/29/2016	0	1
472-395B	NS	Green Springs	SR 19/Kansas St.	12/4/2016	0	0

Total Crashes

Year	Total crashes	Fatal crashes	Injury crashes	Total fatalities	Total injuries	Location of fatal crashes	DOT #
2010	1	0	0	0	0		
2011	1	0	1	0	1		
2012	0	0	0	0	0		
2013	2	0	1	0	1		
2014	3	0	1	0	1		
2015	2	0	1	0	1		
2016	2	0	1	0	1		
TOTAL	11	0	5	0	5		



Shelby County

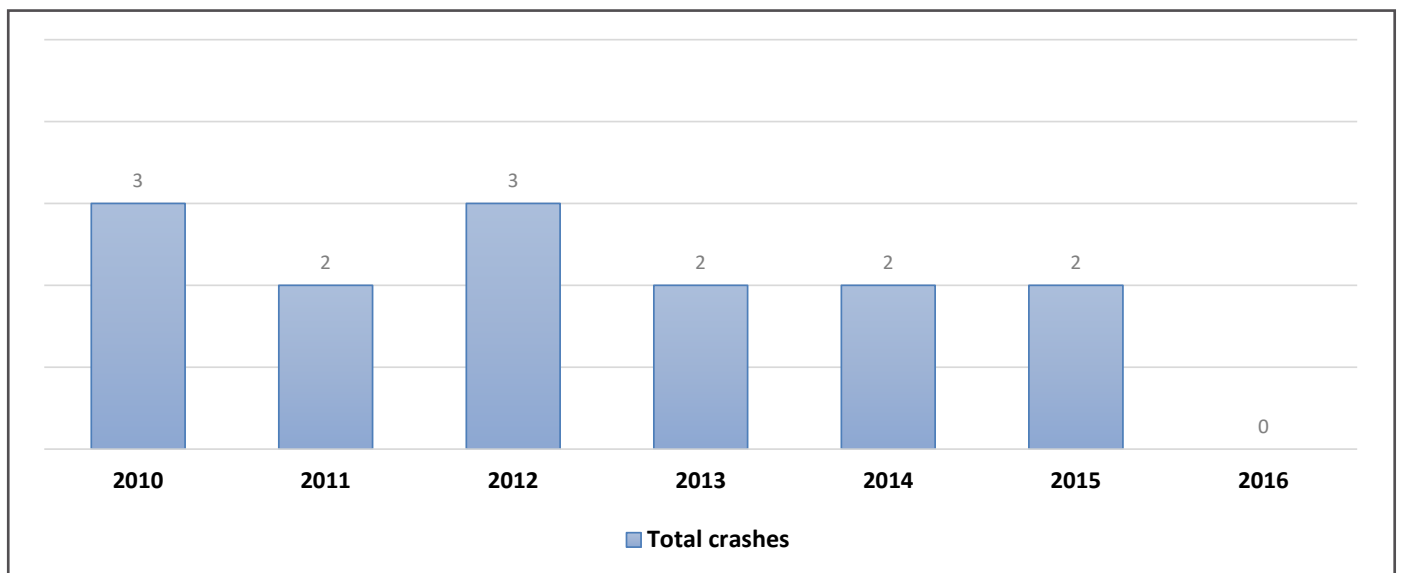
Public grade crossings	2016 Improvement projects
50	0

2016 Crashes

DOT #	RR	City	Highway	Date	Fatalities	Injuries
-	-	-	-	-	0	0

Total Crashes

Year	Total crashes	Fatal crashes	Injury crashes	Total fatalities	Total injuries	Location of fatal crashes	DOT #
2010	3	0	1	0	2		
2011	2	0	1	0	2		
2012	3	0	1	0	1		
2013	2	1	1	1	1	Sidney, Vandemark Rd.	538-761M
2014	2	0	0	0	0		
2015	2	0	0	0	0		
2016	0	0	0	0	0		
TOTAL	14	1	4	1	6		



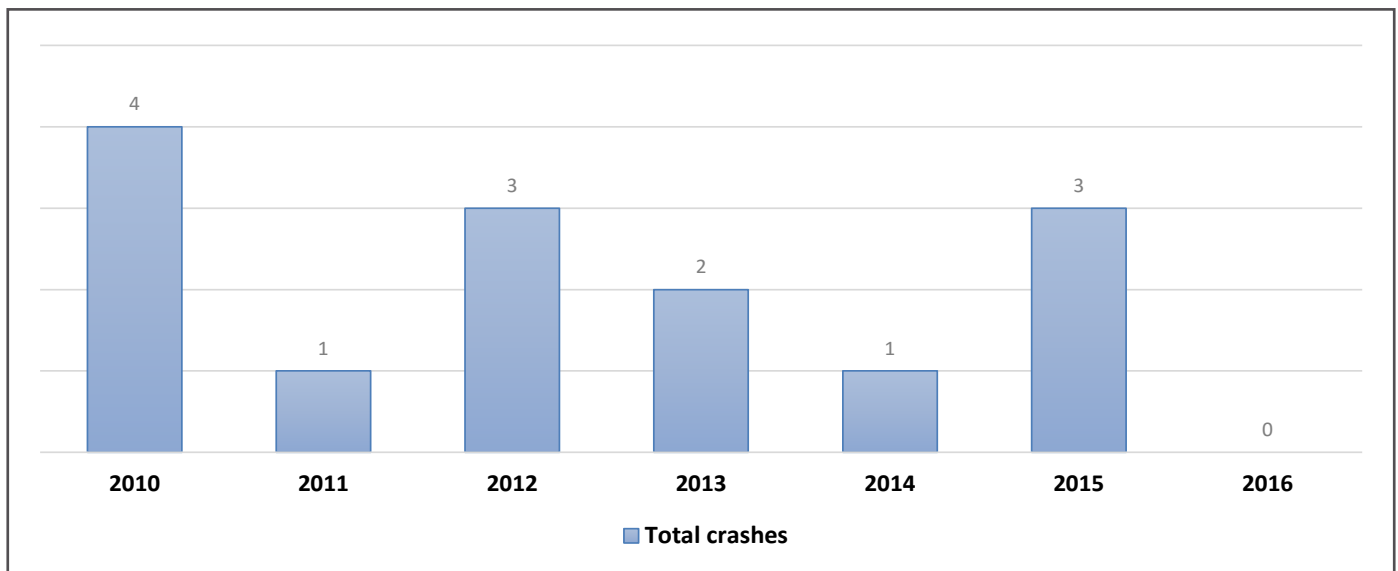
Public grade crossings	2016 Improvement projects
224	0

2016 Crashes

DOT #	RR	City	Highway	Date	Fatalities	Injuries
-	-	-	-	-	0	0

Total Crashes

Year	Total crashes	Fatal crashes	Injury crashes	Total fatalities	Total injuries	Location of fatal crashes	DOT #
2010	4	0	0	0	0		
2011	1	0	0	0	0		
2012	3	1	0	1	0	North Canton, CR 228/ Portage St.	142-892T
2013	2	0	0	0	0		
2014	1	0	0	0	0		
2015	3	0	0	0	0		
2016	0	0	0	0	0		
TOTAL	14	1	0	1	0		



Summit County

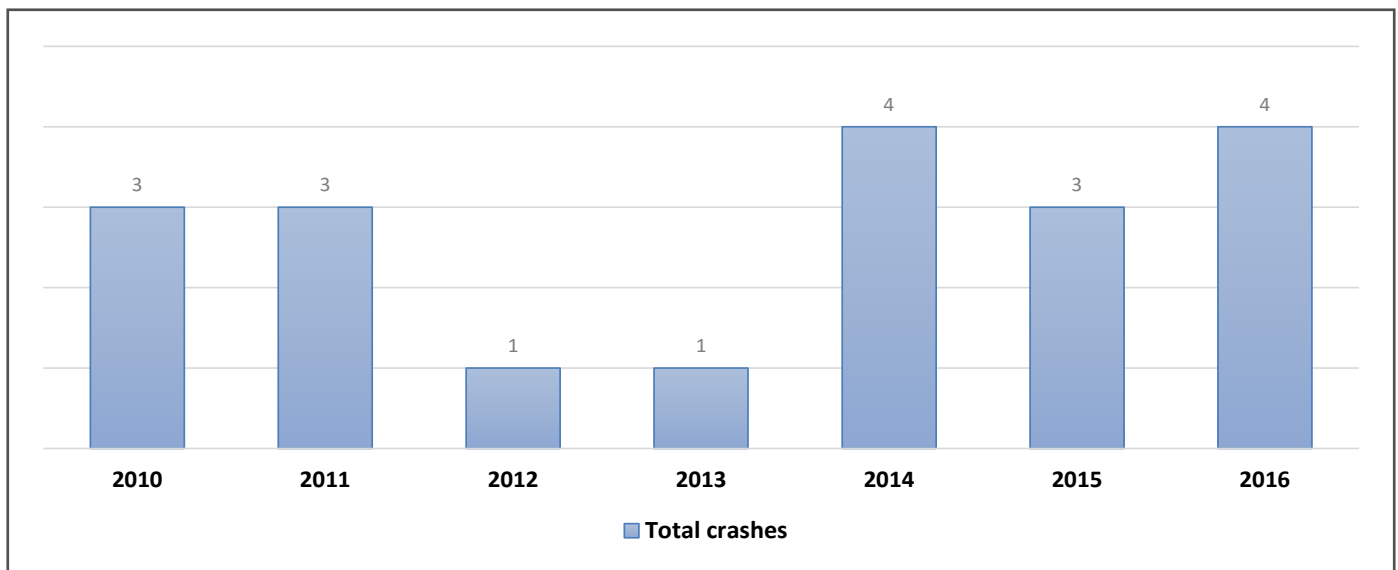
Public grade crossings	2016 Improvement projects
114	1

2016 Crashes

DOT #	RR	City	Highway	Date	Fatalities	Injuries
503-591W	CSX	Barberton	Waterloo Rd.	2/4/2016	1	0
472-691M	WE	Twinsburg	Cannon Rd.	3/15/2016	0	0
503-598U	CSX	Clinton	Chippewa Ave.	4/8/2016	0	1
472-691M	WE	Twinsburg	Cannon Rd.	10/27/2016	0	0

Total Crashes

Year	Total crashes	Fatal crashes	Injury crashes	Total fatalities	Total injuries	Location of fatal crashes	DOT #
2010	3	0	0	0	0		
2011	3	0	0	0	0		
2012	1	0	0	0	0		
2013	1	1	0	1	0	Hudson, Stow Rd.	503-541T
2014	4	1	0	1	0	Akron, CR 702	503-590P
2015	3	0	0	0	0		
2016	4	1	1	1	1	Barberton, Waterloo Rd	503-591W
TOTAL	19	3	1	3	1		



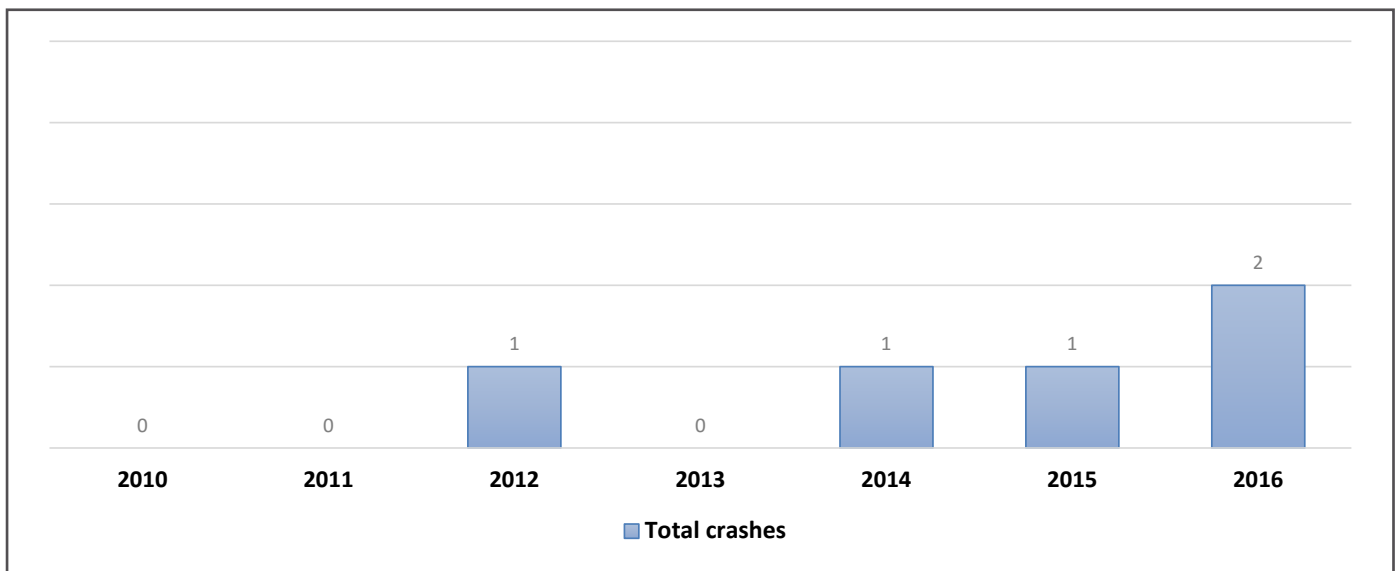
Public grade crossings	2016 Improvement projects
104	1

2016 Crashes

DOT #	RR	City	Highway	Date	Fatalities	Injuries
503-136D	NS	Kinsman	CR 248C	9/26/2016	0	0
908-437V	CSX	Lordstown	Muth Rd.	10/11/2016	0	0

Total Crashes

Year	Total crashes	Fatal crashes	Injury crashes	Total fatalities	Total injuries	Location of fatal crashes	DOT #
2010	0	0	0	0	0		
2011	0	0	0	0	0		
2012	1	0	0	0	0		
2013	0	0	0	0	0		
2014	1	0	0	0	0		
2015	1	0	0	0	0		
2016	2	0	0	0	0		
TOTAL	5	0	0	0	0		



Tuscarawas County

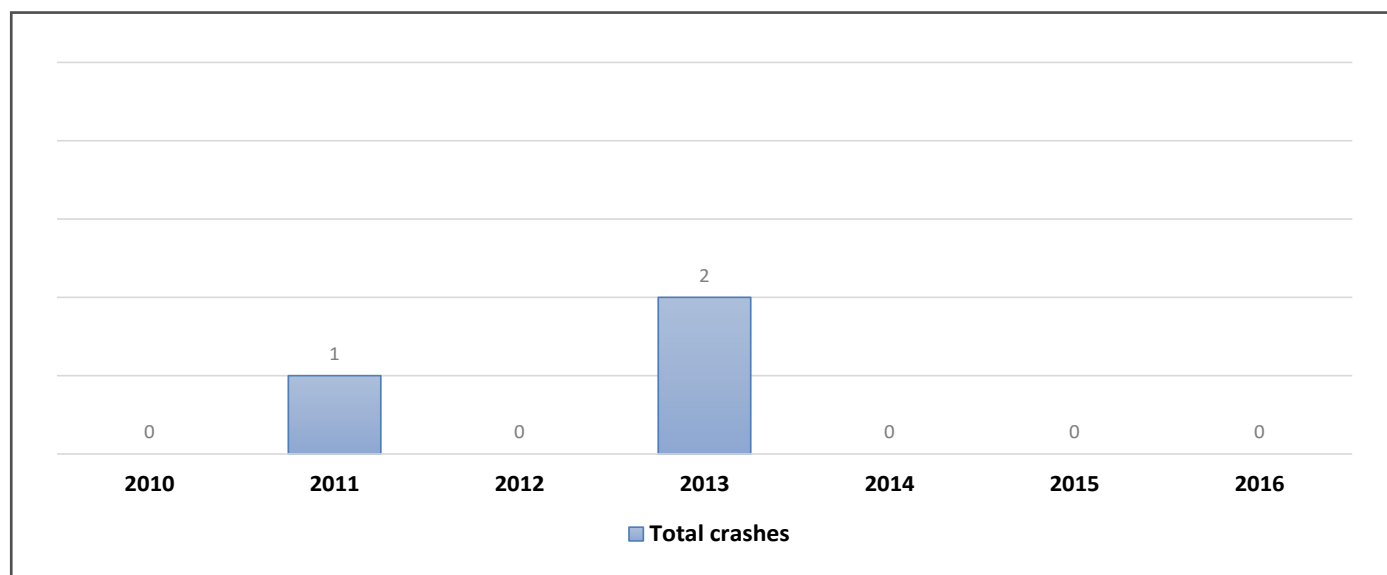
Public grade crossings	2016 Improvement projects
88	3

2016 Crashes

DOT #	RR	City	Highway	Date	Fatalities	Injuries
-	-	-	-	-	0	0

Total Crashes

Year	Total crashes	Fatal crashes	Injury crashes	Total fatalities	Total injuries	Location of fatal crashes	DOT #
2010	0	0	0	0	0		
2011	1	0	0	0	0		
2012	0	0	0	0	0		
2013	2	0	1	0	1		
2014	0	0	0	0	0		
2015	0	0	0	0	0		
2016	0	0	0	0	0		
TOTAL	3	0	1	0	1		



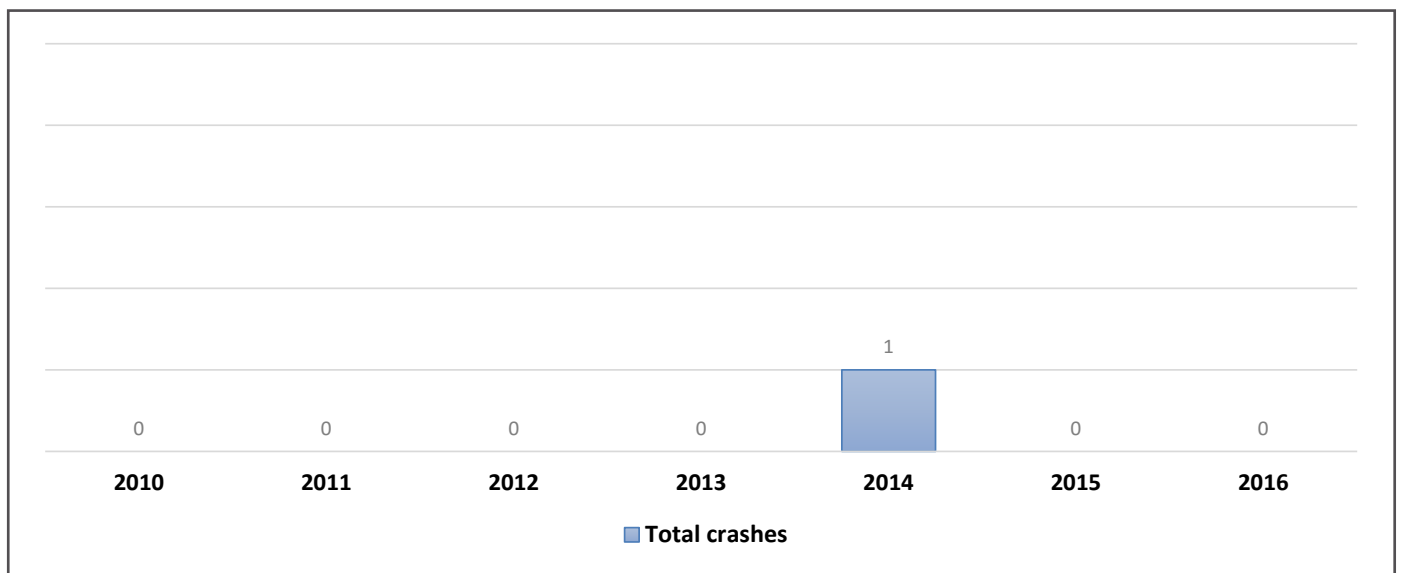
Public grade crossings	2016 Improvement projects
32	0

2016 Crashes

DOT #	RR	City	Highway	Date	Fatalities	Injuries
-	-	-	-	-	0	0

Total Crashes

Year	Total crashes	Fatal crashes	Injury crashes	Total fatalities	Total injuries	Location of fatal crashes	DOT #
2010	0	0	0	0	0		
2011	0	0	0	0	0		
2012	0	0	0	0	0		
2013	0	0	0	0	0		
2014	1	0	0	0	0		
2015	0	0	0	0	0		
2016	0	0	0	0	0		
TOTAL	1	0	0	0	0		



Van Wert County

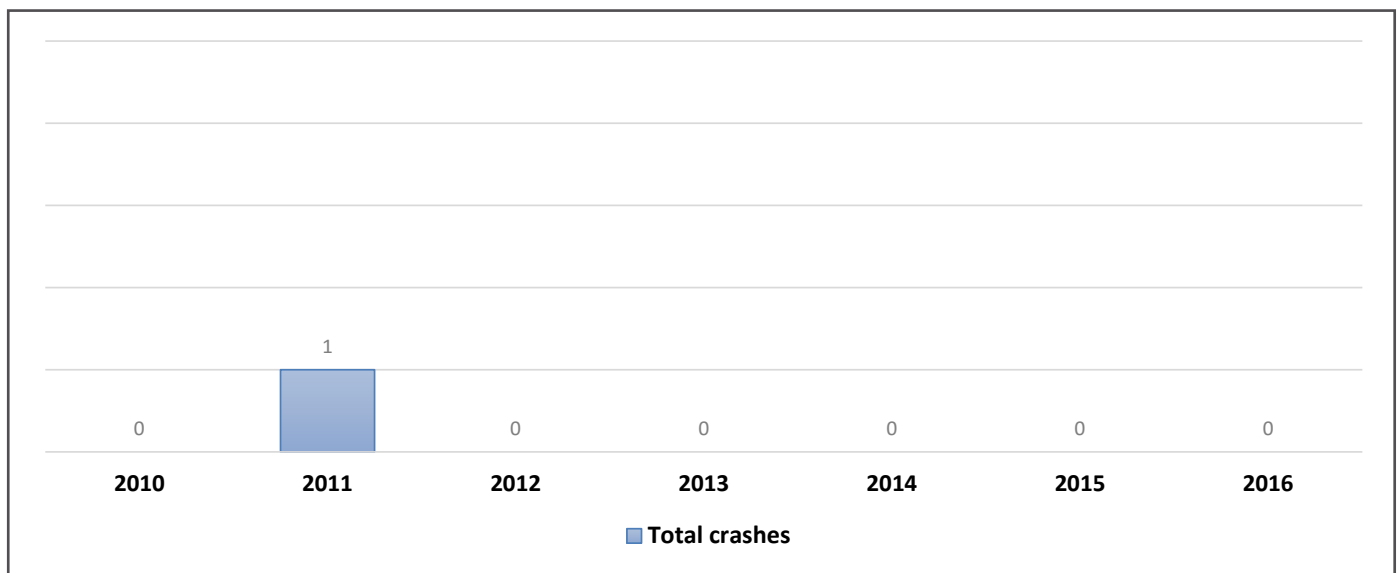
Public grade crossings	2016 Improvement projects
83	14

2016 Crashes

DOT #	RR	City	Highway	Date	Fatalities	Injuries
-	-	-	-	-	0	0

Total Crashes

Year	Total crashes	Fatal crashes	Injury crashes	Total fatalities	Total injuries	Location of fatal crashes	DOT #
2010	0	0	0	0	0		
2011	1	0	0	0	0		
2012	0	0	0	0	0		
2013	0	0	0	0	0		
2014	0	0	0	0	0		
2015	0	0	0	0	0		
2016	0	0	0	0	0		
TOTAL	1	0	0	0	0		



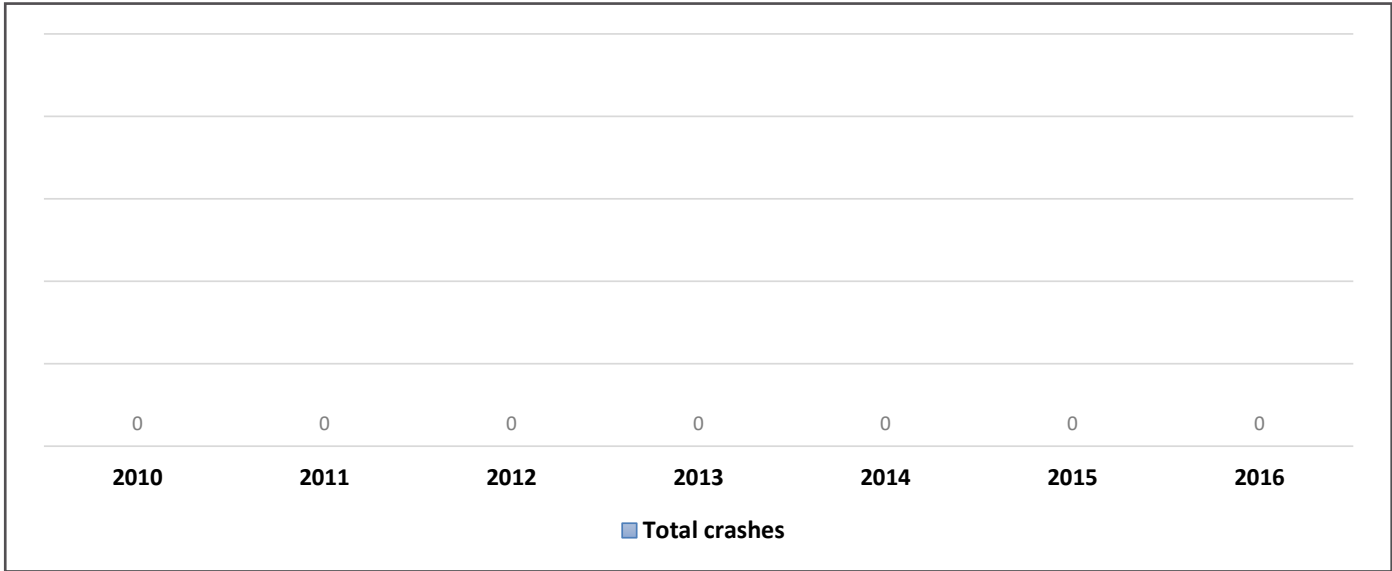
Public grade crossings	2016 Improvement projects
12	0

2016 Crashes

DOT #	RR	City	Highway	Date	Fatalities	Injuries
-	-	-	-	-	0	0

Total Crashes

Year	Total crashes	Fatal crashes	Injury crashes	Total fatalities	Total injuries	Location of fatal crashes	DOT #
2010	0	0	0	0	0		
2011	0	0	0	0	0		
2012	0	0	0	0	0		
2013	0	0	0	0	0		
2014	0	0	0	0	0		
2015	0	0	0	0	0		
2016	0	0	0	0	0		
TOTAL	0	0	0	0	0		



Warren County

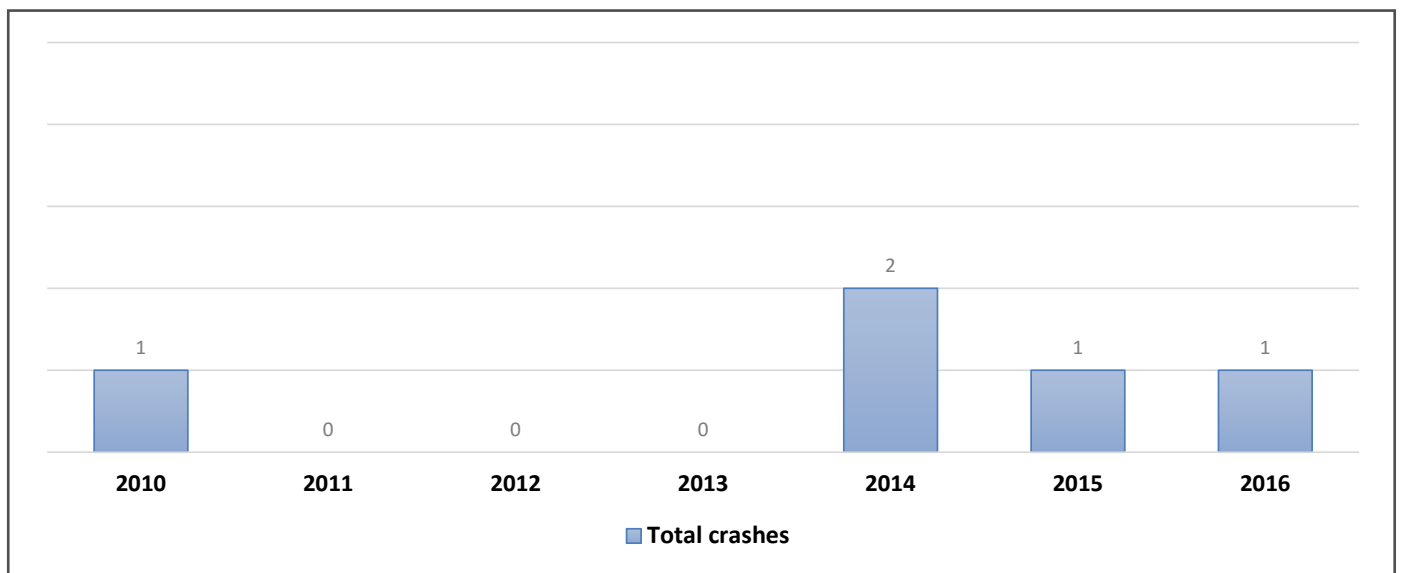
Public grade crossings	2016 Improvement projects
53	0

2016 Crashes

DOT #	RR	City	Highway	Date	Fatalities	Injuries
524-892A	NS	Franklin	SR 123/S. River Rd.	10/25/2016	0	0

Total Crashes

Year	Total crashes	Fatal crashes	Injury crashes	Total fatalities	Total injuries	Location of fatal crashes	DOT #
2010	1	0	0	0	0		
2011	0	0	0	0	0		
2012	0	0	0	0	0		
2013	0	0	0	0	0		
2014	2	0	0	0	0		
2015	1	0	0	0	0		
2016	1	0	0	0	0		
TOTAL	5	0	0	0	0		



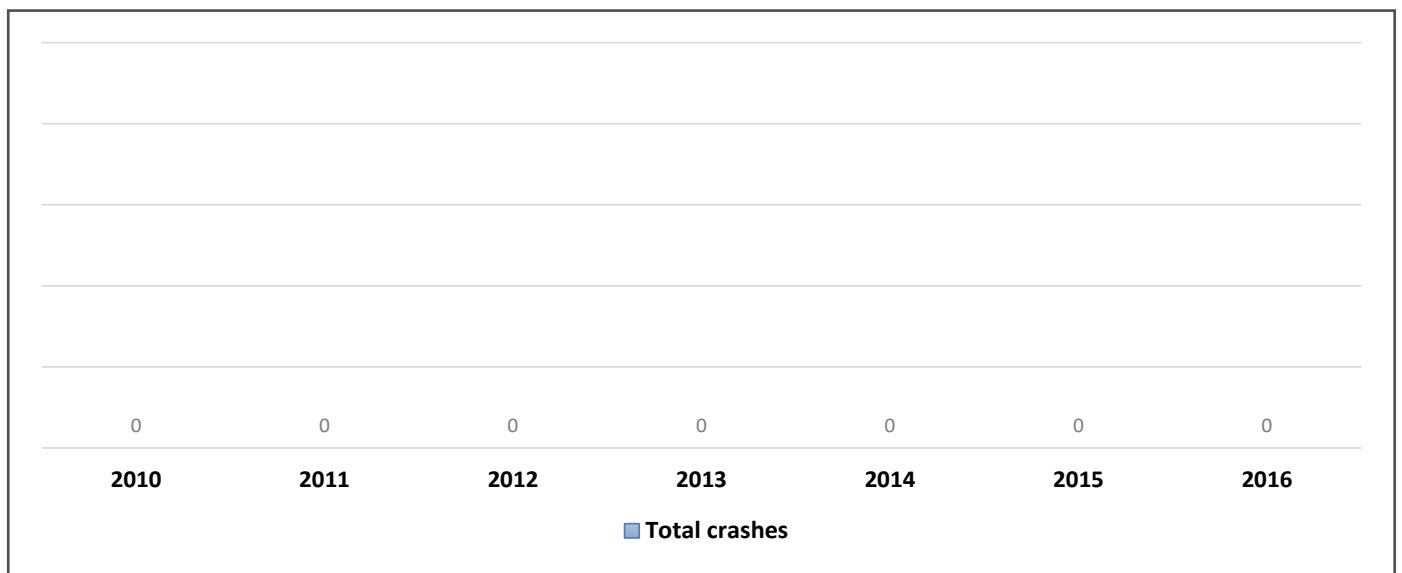
Public grade crossings	2016 Improvement projects
42	0

2016 Crashes

DOT #	RR	City	Highway	Date	Fatalities	Injuries
-	-	-	-	-	0	0

Total Crashes

Year	Total crashes	Fatal crashes	Injury crashes	Total fatalities	Total injuries	Location of fatal crashes	DOT #
2010	0	0	0	0	0		
2011	0	0	0	0	0		
2012	0	0	0	0	0		
2013	0	0	0	0	0		
2014	0	0	0	0	0		
2015	0	0	0	0	0		
2016	0	0	0	0	0		
TOTAL	0	0	0	0	0		



Wayne County

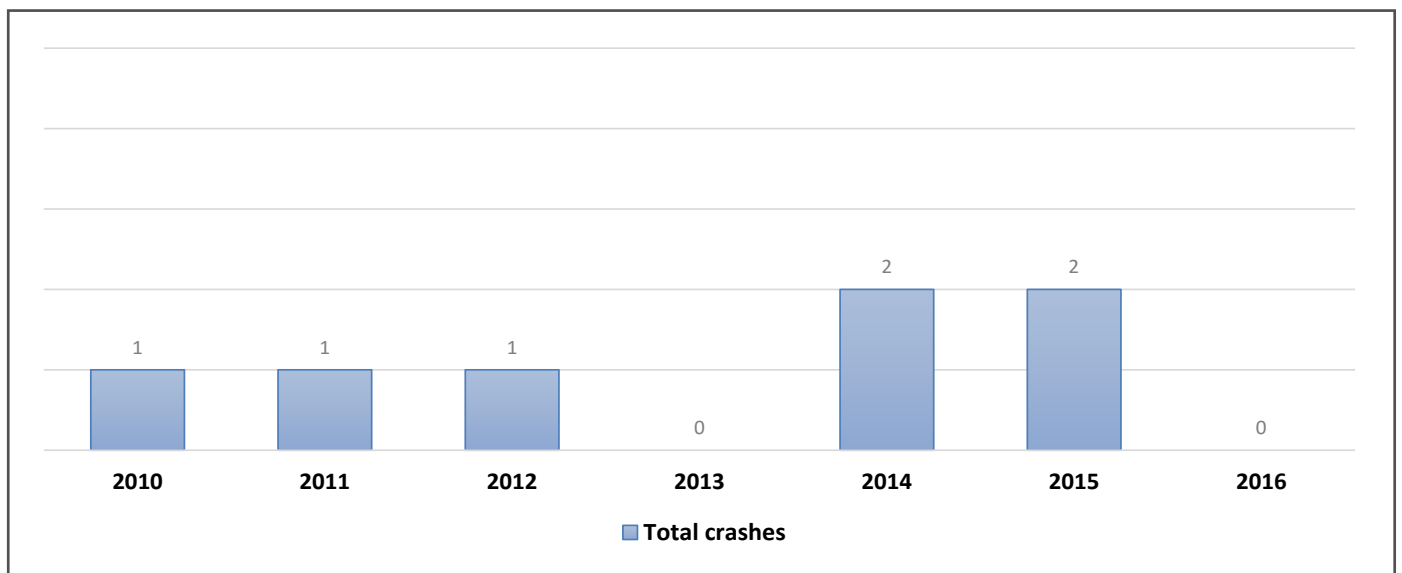
Public grade crossings	2016 Improvement projects
111	1

2016 Crashes

DOT #	RR	City	Highway	Date	Fatalities	Injuries
-	-	-	-	-	0	0

Total Crashes

Year	Total crashes	Fatal crashes	Injury crashes	Total fatalities	Total injuries	Location of fatal crashes	DOT #
2010	1	0	0	0	0		
2011	1	0	0	0	0		
2012	1	0	0	0	0		
2013	0	0	0	0	0		
2014	2	1	1	1	1	Shreve, TR 104	503-081T
2015	2	0	0	0	0		
2016	0	0	0	0	0		
TOTAL	7	1	1	1	1		



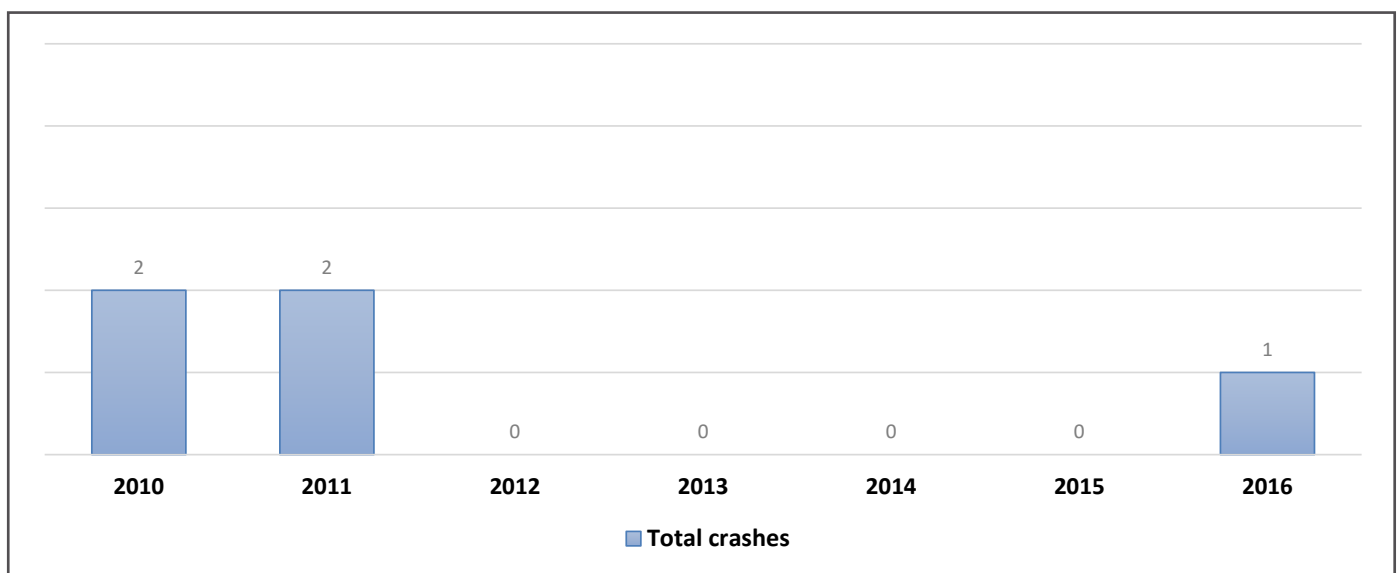
Public grade crossings	2016 Improvement projects
76	0

2016 Crashes

DOT #	RR	City	Highway	Date	Fatalities	Injuries
477-503M	CP	Montpelier	TR 15	12/8/2016	0	0

Total Crashes

Year	Total crashes	Fatal crashes	Injury crashes	Total fatalities	Total injuries	Location of fatal crashes	DOT #
2010	2	0	0	0	0		
2011	2	0	0	0	0		
2012	0	0	0	0	0		
2013	0	0	0	0	0		
2014	0	0	0	0	0		
2015	0	0	0	0	0		
2016	1	0	0	0	0		
TOTAL	5	0	0	0	0		



Wood County

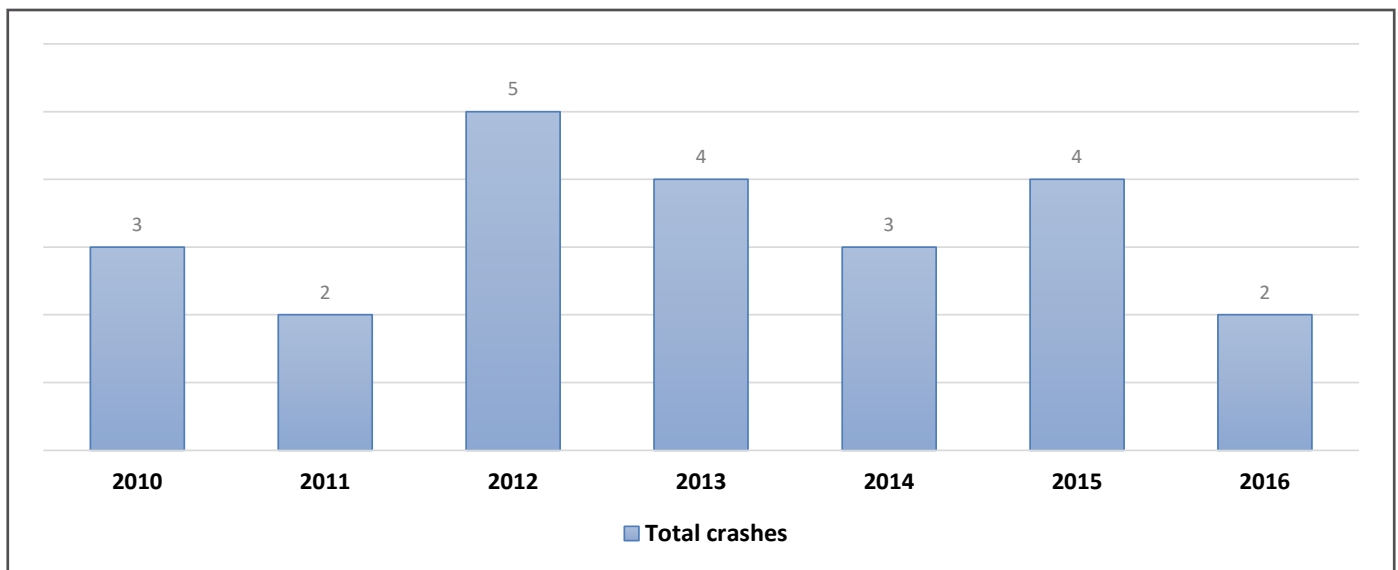
Public grade crossings	2016 Improvement projects
204	9

2016 Crashes

DOT #	RR	City	Highway	Date	Fatalities	Injuries
228-816S	CSX	Bradner	US 6	1/12/2016	0	1
228-850Y	CSX	Walbridge	W. Union St.	12/3/2016	0	0

Total Crashes

Year	Total crashes	Fatal crashes	Injury crashes	Total fatalities	Total injuries	Location of fatal crashes	DOT #
2010	3	0	1	0	1		
2011	2	0	2	0	3		
2012	5	2	1	2	1	North Baltimore, TR 81/ Mitchell Rd. Customer, TR 37/ Roundhead Rd.	142-275A 155-765E
2013	4	0	2	0	3		
2014	3	1	2	1	2	Weston, TR 42/Weston Rd.	155-778F
2015	4	1	0	1	0	Milton Center, Sugar St	155-773W
2016	2	0	1	0	1		
TOTAL	23	4	9	4	11		



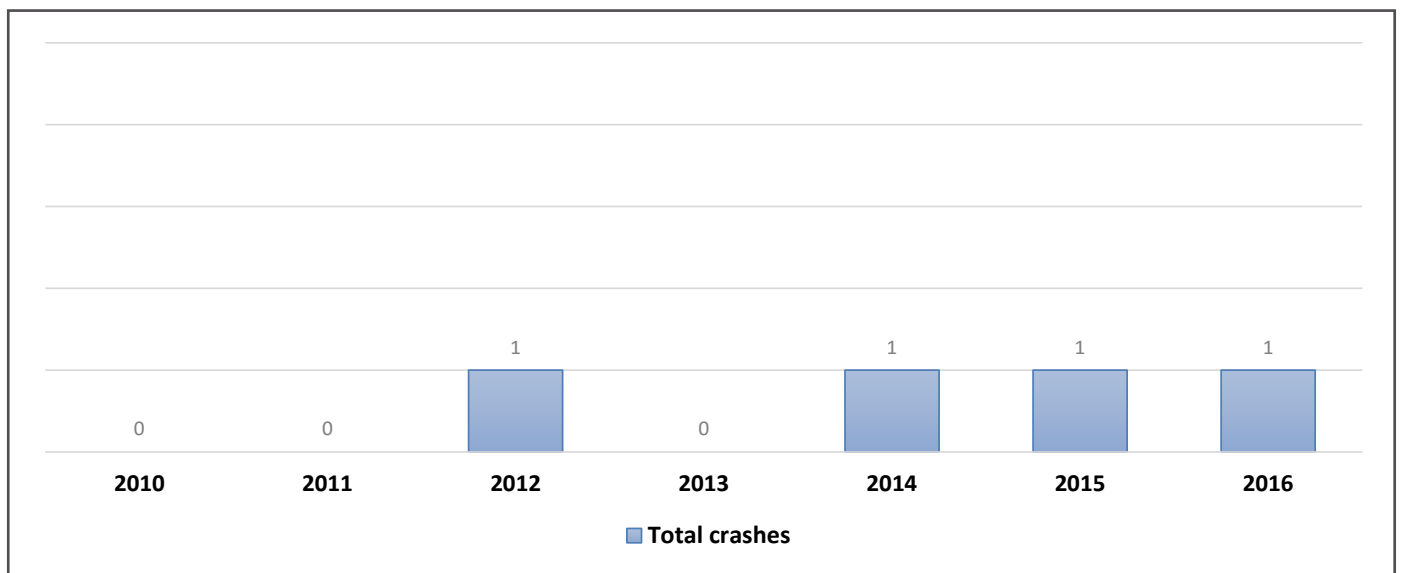
Public grade crossings	2016 Improvement projects
69	0

2016 Crashes

DOT #	RR	City	Highway	Date	Fatalities	Injuries
532-630N	CFE	Upper Sandusky	CR 53C	6/24/2016	0	0

Total Crashes

Year	Total crashes	Fatal crashes	Injury crashes	Total fatalities	Total injuries	Location of fatal crashes	DOT #
2010	0	0	0	0	0		
2011	0	0	0	0	0		
2012	1	1	0	1	0	Sycamore Ave/SR 67	001-919L
2013	0	0	0	0	0		
2014	1	0	1	0	1		
2015	1	0	0	0	0		
2016	1	0	0	0	0		
TOTAL	4	1	1	1	1		





Asim Z. Haque, Chairman

Commissioners:
M. Beth Trombold
Thomas W. Johnson
Lawrence K. Friedeman
Daniel R. Conway

180 East Broad Street • Columbus, OH 43215-3793 • (614) 466-3016

www.PUCO.ohio.gov

The Public Utilities Commission of Ohio is an Equal Opportunity Employer and Service Provider.