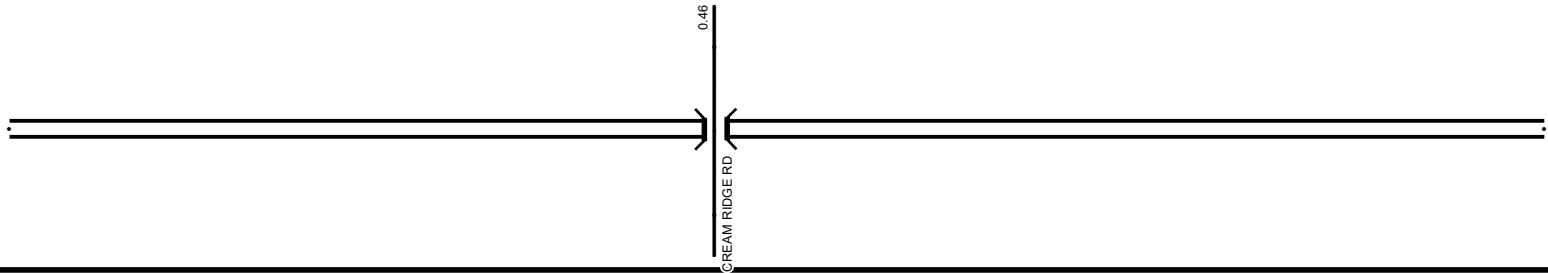


SATBSR00011**C

State True Log 70.497

71.497

County True Log



Surface Type & Width (Left / Right)	G 48'
	0 - 25.165
Base Type (Left / Right)	P
	0 - 22.94
Shoulder Type & Width (Left / Right)	5 (12'/12')
	0 - 2.489
Median Type and Width	2 (60')
	0 - 22.159
Resurface Year	2021
	0 - 8.041
Through Lanes	4
	0 - 29.035
Street Name	SR 11
	0 - 29.035

- | | | | |
|---------------------|-------------------|----------------------|--------------|
| Non-divided Highway | Bridge (on route) | Railroad (at grade) | Intersection |
| Divided Highway | Underpass | Railroad (underpass) | |
| Secondary Segment | Overpass | Railroad (overpass) | |
| Corporation | | | |

Created on: 6/24/2025



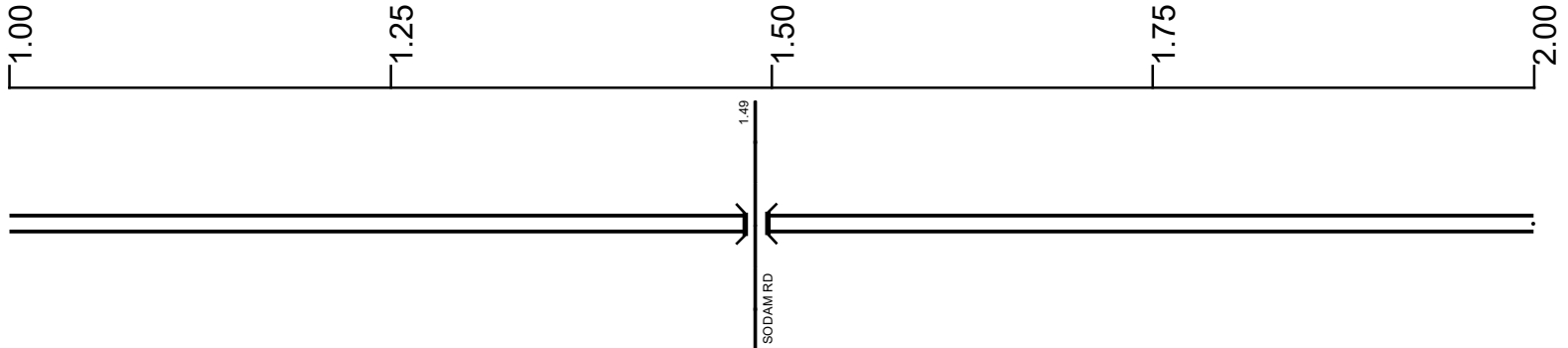
transportation.ohio.gov
 Prepared by
 The Ohio Department of Transportation
 Office of Technical Services
 Roadway Information

SATBSR00011**C

State True Log

72.497

County True Log



Surface Type & Width (Left / Right)

G 48'
0 - 25.165

Base Type (Left / Right)

P
0 - 22.94

Shoulder Type & Width (Left / Right)

5 (12'/12')
0 - 2.489

Median Type and Width

2 (60')
0 - 22.159

Resurface Year

2021
0 - 8.041

Through Lanes

4
0 - 29.035

Street Name

SR 11
0 - 29.035

- | | | | |
|---------------------|-------------------|----------------------|--------------|
| Non-divided Highway | Bridge (on route) | Railroad (at grade) | Intersection |
| Divided Highway | Underpass | Railroad (underpass) | |
| Secondary Segment | Overpass | Railroad (overpass) | |
| Corporation | | | |

Created on: 6/24/2025

transportation.ohio.gov

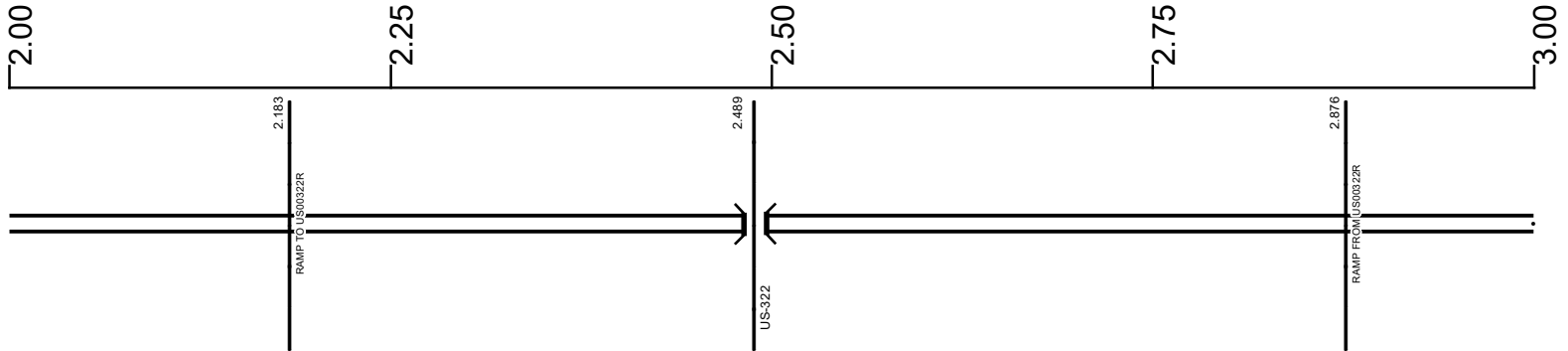
Prepared by
The Ohio Department of Transportation
Office of Technical Services
Roadway Information

SATBSR00011**C

State True Log

73.497

County True Log



Surface Type & Width (Left / Right)

G 48'
0 - 25.165

Base Type (Left / Right)

P
0 - 22.94

Shoulder Type & Width (Left / Right)

5 (12'/12') 0 - 2.489	5 (11'/11') 2.489 - 7.39
--------------------------	-----------------------------

Median Type and Width

2 (60')
0 - 22.159

Resurface Year

2021

Through Lanes

4
0 - 29.035

Street Name

SR 11
0 - 29.035

- | | | | |
|---------------------|-------------------|----------------------|--------------|
| Non-divided Highway | Bridge (on route) | Railroad (at grade) | Intersection |
| Divided Highway | Underpass | Railroad (underpass) | |
| Secondary Segment | Overpass | Railroad (overpass) | |
| Corporation | | | |

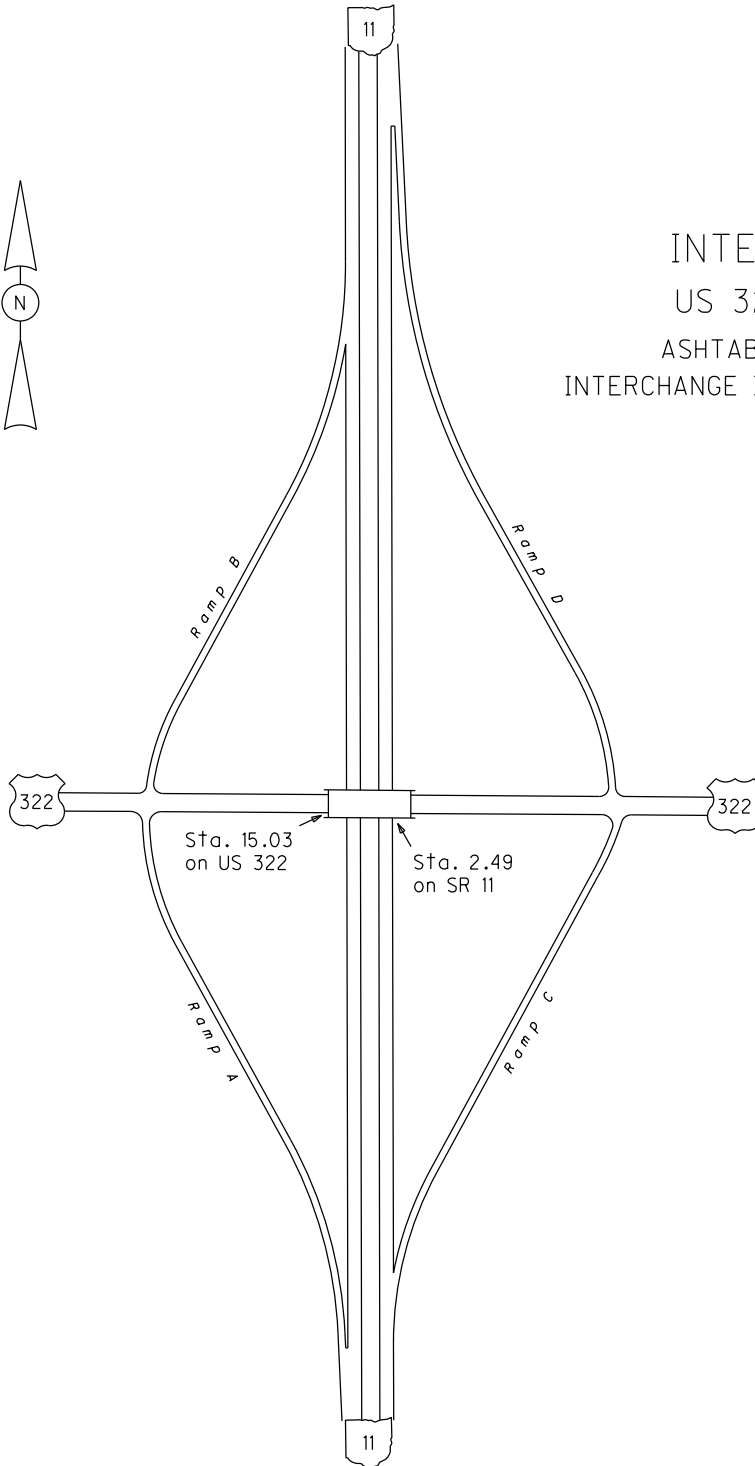
Created on: 6/24/2025

transportation.ohio.gov

Prepared by
The Ohio Department of Transportation
Office of Technical Services
Roadway Information



INTERCHANGE
US 322 & SR 11
ASHTABULA COUNTY
INTERCHANGE ID NUMBER = 002900

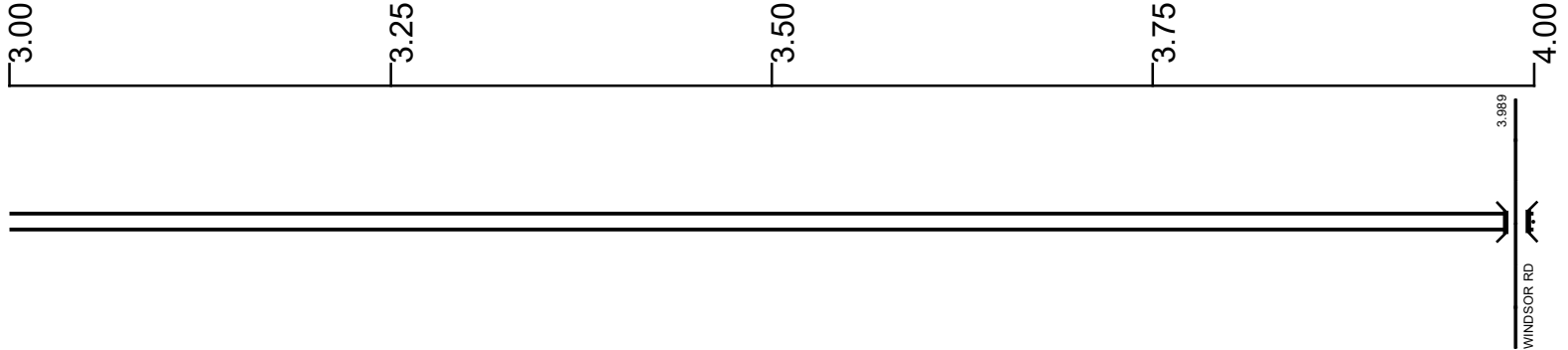


SATBSR00011**C

State True Log

74.497

County True Log



Surface Type & Width (Left / Right)

G 48'
0 - 25.165

Base Type (Left / Right)

P
0 - 22.94

Shoulder Type & Width (Left / Right)

5 (11'11")
2.489 - 7.39

Median Type and Width

2 (60')
0 - 22.159

Resurface Year

2021
0 - 8.041

Through Lanes

4
0 - 29.035

Street Name

SR 11
0 - 29.035

- | | | | |
|---------------------|-------------------|----------------------|--------------|
| Non-divided Highway | Bridge (on route) | Railroad (at grade) | Intersection |
| Divided Highway | Underpass | Railroad (underpass) | |
| Secondary Segment | Overpass | Railroad (overpass) | |
| Corporation | | | |

Created on: 6/24/2025

transportation.ohio.gov


Prepared by
The Ohio Department of Transportation
Office of Technical Services
Roadway Information

SATBSR00011**C

State True Log

75.497

County True Log



Surface Type & Width (Left / Right)

G 48'
0 - 25.165

Base Type (Left / Right)

P
0 - 22.94

Shoulder Type & Width (Left / Right)

5 (11'11")
2.489 - 7.39

Median Type and Width

2 (60')
0 - 22.159

Resurface Year

2021

Through Lanes

4
0 - 29.035

Street Name

SR 11
0 - 29.035

- | | | | |
|---------------------|-------------------|----------------------|--------------|
| Non-divided Highway | Bridge (on route) | Railroad (at grade) | Intersection |
| Divided Highway | Underpass | Railroad (underpass) | |
| Secondary Segment | Overpass | Railroad (overpass) | |
| Corporation | | | |

Created on: 6/24/2025

transportation.ohio.gov


Prepared by
The Ohio Department of Transportation
Office of Technical Services
Roadway Information

SATBSR00011**C

State True Log

76.497

County True Log



Surface Type & Width (Left / Right)

G 48'
0 - 25.165

Base Type (Left / Right)

P
0 - 22.94

Shoulder Type & Width (Left / Right)

5 (11'/11')
2.489 - 7.39

Median Type and Width

2 (60')
0 - 22.159

Resurface Year

2021
0 - 8.041

Through Lanes

4
0 - 29.035

Street Name

SR 11
0 - 29.035

- | | | | |
|---------------------|-------------------|----------------------|--------------|
| Non-divided Highway | Bridge (on route) | Railroad (at grade) | Intersection |
| Divided Highway | Underpass | Railroad (underpass) | |
| Secondary Segment | Overpass | Railroad (overpass) | |
| Corporation | | | |

Created on: 6/24/2025

transportation.ohio.gov

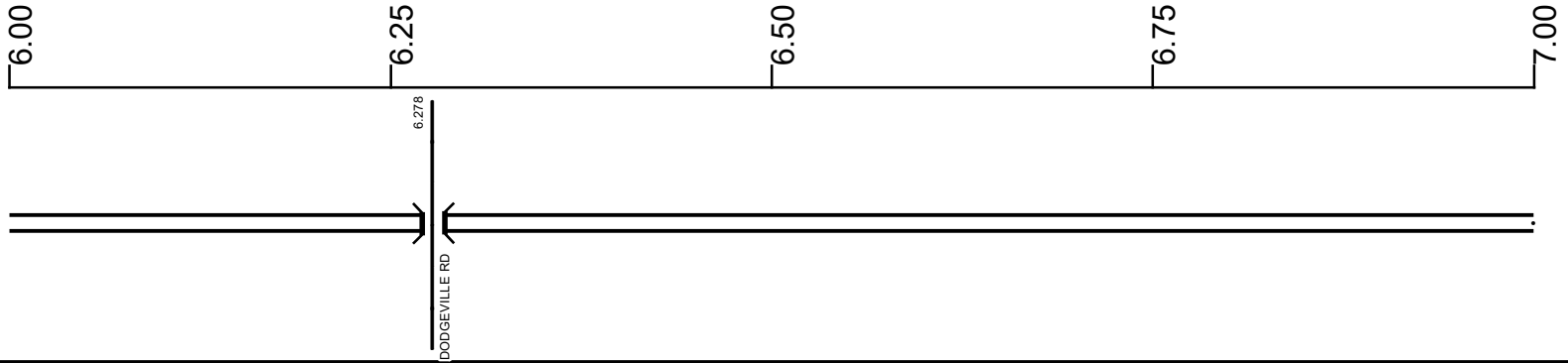
Prepared by
The Ohio Department of Transportation
Office of Technical Services
Roadway Information

SATBSR00011**C

State True Log

77.497

County True Log



Surface Type & Width (Left / Right)	G 48' 0 - 25.165
Base Type (Left / Right)	P 0 - 22.94
Shoulder Type & Width (Left / Right)	5 (11'11") 2.489 - 7.39
Median Type and Width	2 (60') 0 - 22.159
Resurface Year	2021
Through Lanes	4 0 - 29.035
Street Name	SR 11 0 - 29.035

Non-divided Highway	Bridge (on route)	Railroad (at grade)	Intersection
Divided Highway	Underpass	Railroad (underpass)	
Secondary Segment	Overpass	Railroad (overpass)	
Corporation			

Created on: 6/24/2025



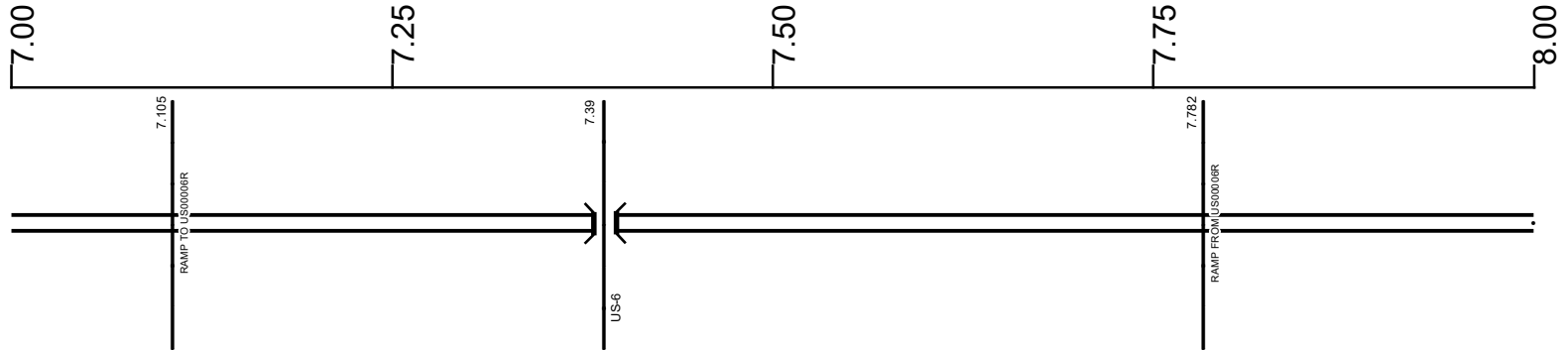
transportation.ohio.gov
 Prepared by
 The Ohio Department of Transportation
 Office of Technical Services
 Roadway Information

SATBSR00011**C

State True Log

78.497

County True Log



Surface Type & Width (Left / Right)

G 48'
0 - 25.165

Base Type (Left / Right)

P
0 - 22.94

Shoulder Type & Width (Left / Right)

5 (11'/11') 2.489 - 7.39	5 (12'/12') 7.39 - 13.928
-----------------------------	------------------------------

Median Type and Width

2 (60')
0 - 22.159

Resurface Year

2021
0 - 8.041

Through Lanes

4
0 - 29.035

Street Name

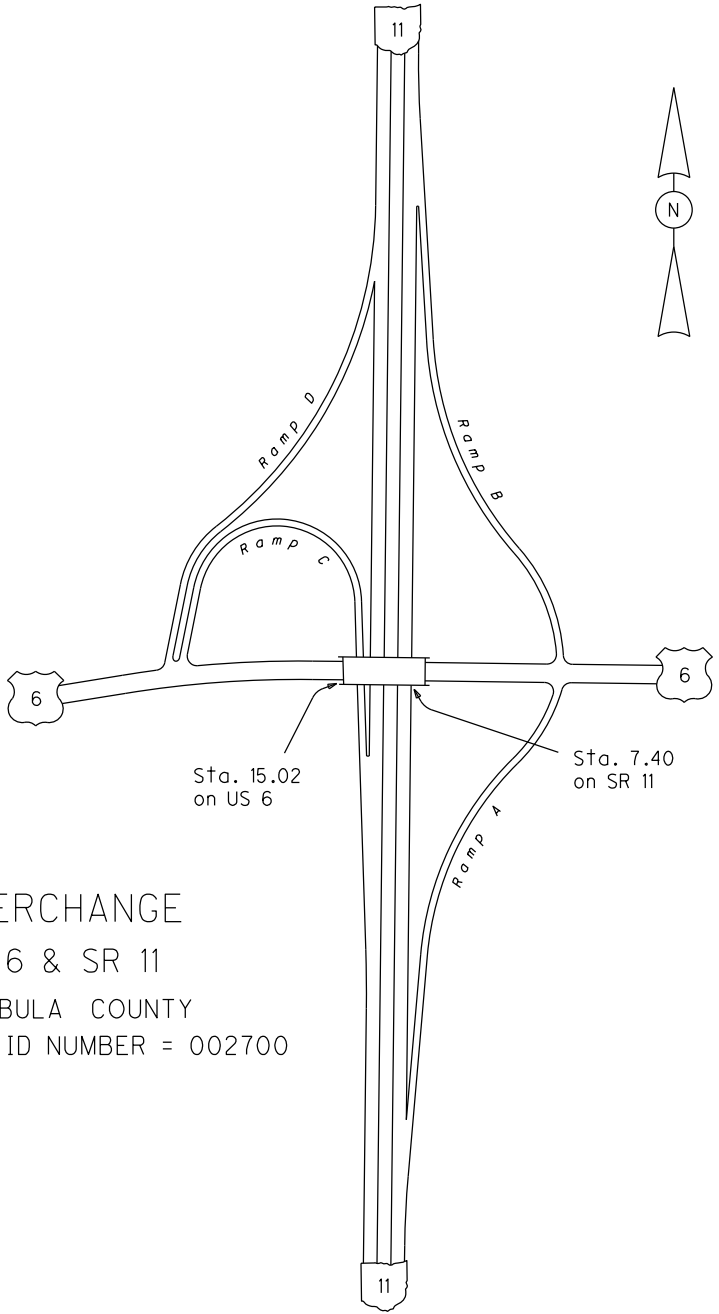
SR 11
0 - 29.035

- | | | | |
|---------------------|-------------------|----------------------|--------------|
| Non-divided Highway | Bridge (on route) | Railroad (at grade) | Intersection |
| Divided Highway | Underpass | Railroad (underpass) | |
| Secondary Segment | Overpass | Railroad (overpass) | |
| Corporation | | | |

Created on: 6/24/2025

transportation.ohio.gov

Prepared by
The Ohio Department of Transportation
Office of Technical Services
Roadway Information



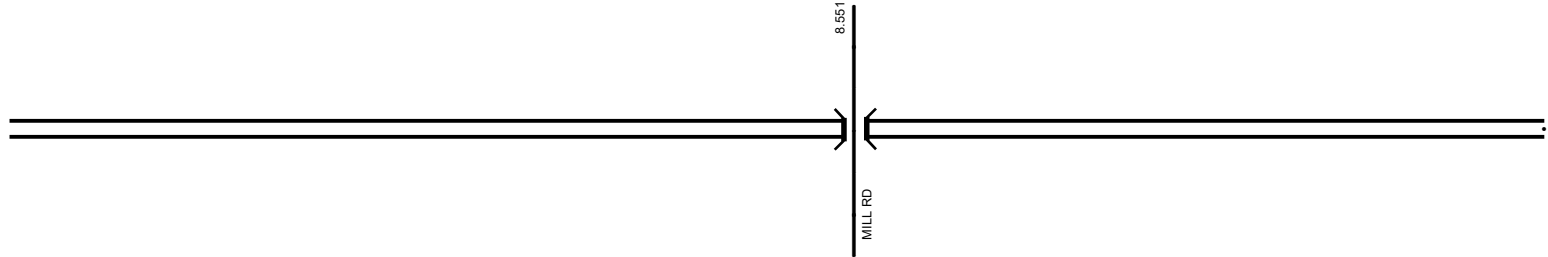
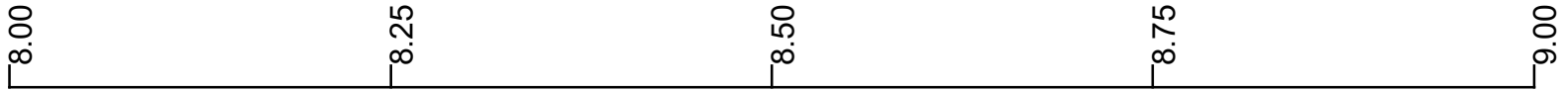
INTERCHANGE
US 6 & SR 11
ASHTABULA COUNTY
INTERCHANGE ID NUMBER = 002700

SATBSR00011**C

State True Log

79.497

County True Log



Surface Type & Width (Left / Right)

G 48'
0 - 25.165

Base Type (Left / Right)

P
0 - 22.94

Shoulder Type & Width (Left / Right)

5 (12'/12')
7.39 - 13.928

Median Type and Width

2 (60')
0 - 22.159

Resurface Year

2021

0 - 8.041

Through Lanes

4
0 - 29.035

Street Name

SR 11
0 - 29.035

- | | | | |
|---------------------|-------------------|----------------------|--------------|
| Non-divided Highway | Bridge (on route) | Railroad (at grade) | Intersection |
| Divided Highway | Underpass | Railroad (underpass) | |
| Secondary Segment | Overpass | Railroad (overpass) | |
| Corporation | | | |

Created on: 6/24/2025

transportation.ohio.gov

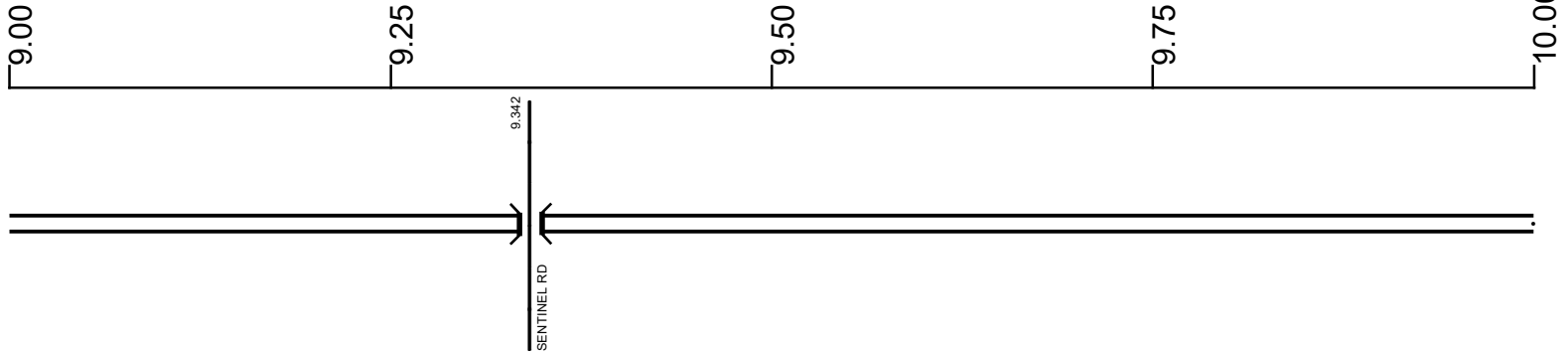
Prepared by
The Ohio Department of Transportation
Office of Technical Services
Roadway Information

SATBSR00011**C

State True Log

80.497

County True Log



Surface Type & Width (Left / Right)

G 48'
0 - 25.165

Base Type (Left / Right)

P
0 - 22.94

Shoulder Type & Width (Left / Right)

5 (12'/12')
7.39 - 13.928

Median Type and Width

2 (60')
0 - 22.159

Through Lanes

4
0 - 29.035

Street Name

SR 11
0 - 29.035

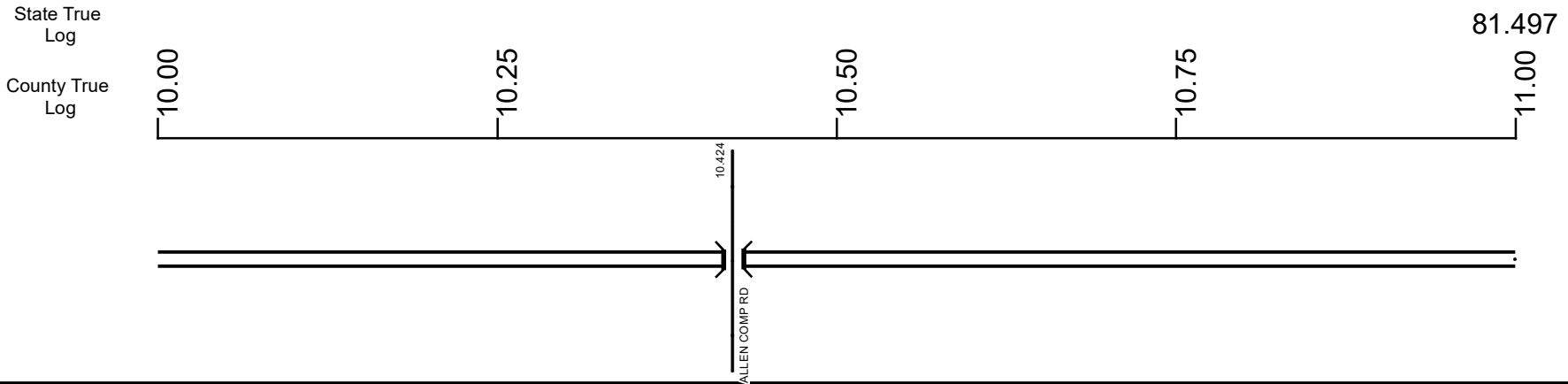
- | | | | |
|---------------------|-------------------|----------------------|--------------|
| Non-divided Highway | Bridge (on route) | Railroad (at grade) | Intersection |
| Divided Highway | Underpass | Railroad (underpass) | |
| Secondary Segment | Overpass | Railroad (overpass) | |
| Corporation | | | |

Created on: 6/24/2025

transportation.ohio.gov

Prepared by
The Ohio Department of Transportation
Office of Technical Services
Roadway Information

SATBSR00011**C



Surface Type & Width (Left / Right)	G 48'
	0 - 25.165
Base Type (Left / Right)	P
	0 - 22.94
Shoulder Type & Width (Left / Right)	5 (12'/12')
	7.39 - 13.928
Median Type and Width	2 (60')
	0 - 22.159
Through Lanes	4
	0 - 29.035
Street Name	SR 11
	0 - 29.035

- Non-divided Highway
- Divided Highway
- Secondary Segment
- Corporation
- Bridge (on route)
- Underpass
- Overpass
- Railroad (at grade)
- Railroad (underpass)
- Railroad (overpass)
- Intersection

Created on: 6/24/2025

transportation.ohio.gov
Prepared by
The Ohio Department of Transportation
Office of Technical Services
Roadway Information

SATBSR00011**C

State True Log

82.497

County True Log



Surface Type & Width (Left / Right)

G 48'
0 - 25.165

Base Type (Left / Right)

P
0 - 22.94

Shoulder Type & Width (Left / Right)

5 (12'/12')
7.39 - 13.928

Median Type and Width

2 (60')
0 - 22.159

Through Lanes

4
0 - 29.035

Street Name

SR 11
0 - 29.035

- | | | | |
|---------------------|-------------------|----------------------|--------------|
| Non-divided Highway | Bridge (on route) | Railroad (at grade) | Intersection |
| Divided Highway | Underpass | Railroad (underpass) | |
| Secondary Segment | Overpass | Railroad (overpass) | |
| Corporation | | | |

Created on: 6/24/2025



transportation.ohio.gov

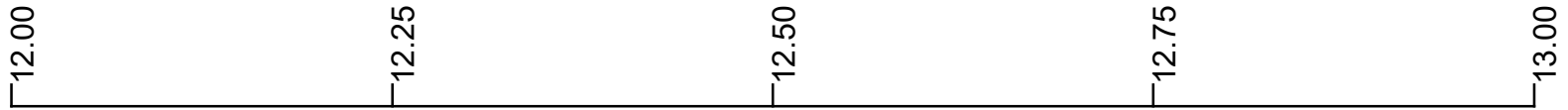
Prepared by
The Ohio Department of Transportation
Office of Technical Services
Roadway Information

SATBSR00011**C

State True
Log

83.497

County True
Log



Surface Type & Width (Left / Right)

G 48'
0 - 25.165

Base Type (Left / Right)

P
0 - 22.94

Shoulder Type & Width (Left / Right)

5 (12'/12')
7.39 - 13.928

Median Type and Width

2 (60')
0 - 22.159

Through Lanes

4
0 - 29.035

Street Name

SR 11
0 - 29.035

- | | | | |
|---------------------|-------------------|----------------------|--------------|
| Non-divided Highway | Bridge (on route) | Railroad (at grade) | Intersection |
| Divided Highway | Underpass | Railroad (underpass) | |
| Secondary Segment | Overpass | Railroad (overpass) | |
| Corporation | | | |

Created on: 6/24/2025

transportation.ohio.gov

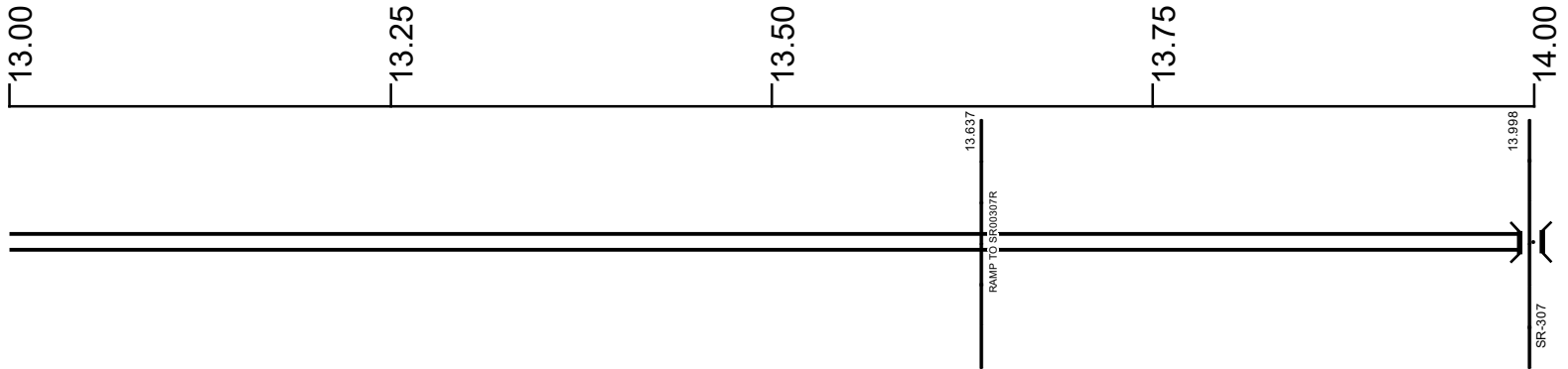
Prepared by
The Ohio Department of Transportation
Office of Technical Services
Roadway Information

SATBSR00011**C

State True Log

84.497

County True Log



Surface Type & Width (Left / Right)

G 48'
0 - 25.165

Base Type (Left / Right)

P
0 - 22.94

Shoulder Type & Width (Left / Right)

5 (12'/12') 7.39 - 13.928	2 (12'/12') 13.928 - 22.159
------------------------------	--------------------------------

Median Type and Width

2 (60')
0 - 22.159

Through Lanes

4
0 - 29.035

Street Name

SR 11
0 - 29.035

- | | | | |
|---------------------|-------------------|----------------------|--------------|
| Non-divided Highway | Bridge (on route) | Railroad (at grade) | Intersection |
| Divided Highway | Underpass | Railroad (underpass) | |
| Secondary Segment | Overpass | Railroad (overpass) | |
| Corporation | | | |

Created on: 6/24/2025

transportation.ohio.gov

Prepared by
The Ohio Department of Transportation
Office of Technical Services
Roadway Information

SATBSR00011**C

State True
Log

85.497

County True
Log

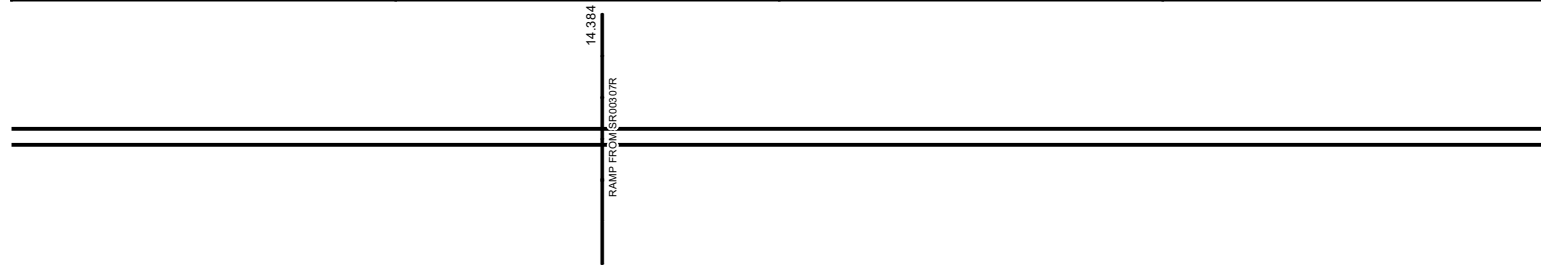
14.00

14.25

14.50

14.75

15.00



Surface Type & Width (Left / Right)

G 48'
0 - 25.165

Base Type (Left / Right)

P
0 - 22.94

Shoulder Type & Width (Left / Right)

2 (12'/12')
13.928 - 22.159

Median Type and Width

2 (60')
0 - 22.159

Through Lanes

4
0 - 29.035

Street Name

SR 11
0 - 29.035

- | | | | |
|---------------------|-------------------|----------------------|--------------|
| Non-divided Highway | Bridge (on route) | Railroad (at grade) | Intersection |
| Divided Highway | Underpass | Railroad (underpass) | |
| Secondary Segment | Overpass | Railroad (overpass) | |
| Corporation | | | |

Created on: 6/24/2025

transportation.ohio.gov

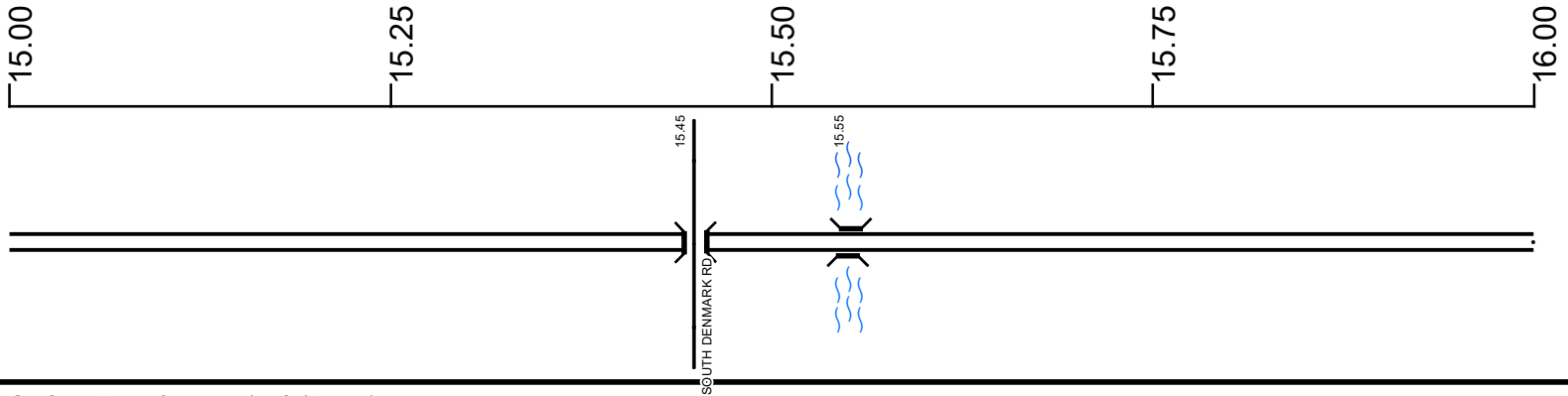
Prepared by
The Ohio Department of Transportation
Office of Technical Services
Roadway Information

SATBSR00011**C

State True Log

86.497

County True Log



Surface Type & Width (Left / Right)

G 48'
0 - 25.165

Base Type (Left / Right)

P
0 - 22.94

Shoulder Type & Width (Left / Right)

2 (12'/12')
13.928 - 22.159

Median Type and Width

2 (60')
0 - 22.159

Through Lanes

4
0 - 29.035

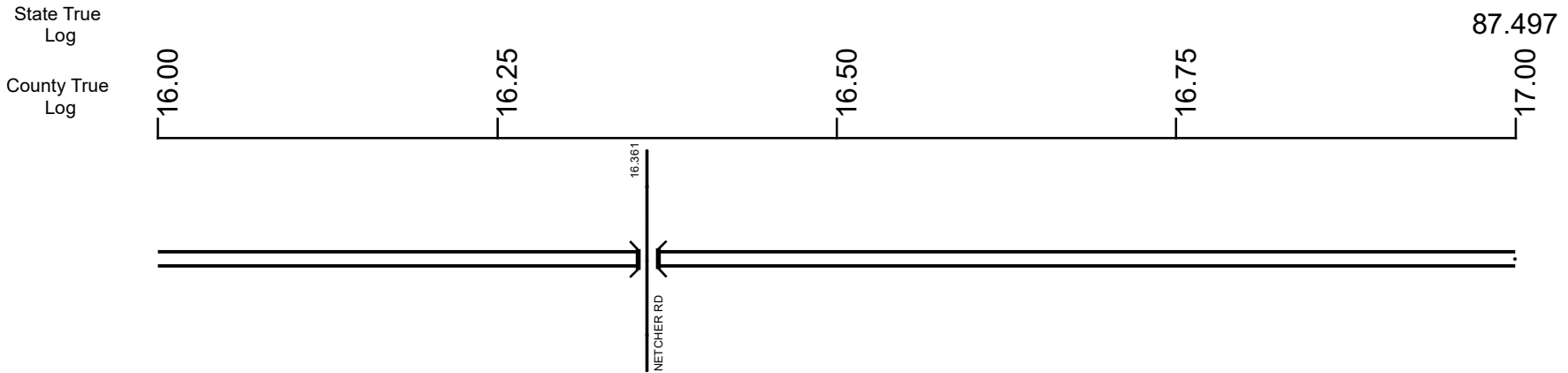
Street Name

SR 11
0 - 29.035

- Non-divided Highway
 Bridge (on route)
 Railroad (at grade)
 Intersection
- Divided Highway
 Underpass
 Railroad (underpass)
- Secondary Segment
 Overpass
 Railroad (overpass)
- Corporation**

Created on: 6/24/2025

SATBSR00011**C



Surface Type & Width (Left / Right)	G 48' 0 - 25.165
Base Type (Left / Right)	P 0 - 22.94
Shoulder Type & Width (Left / Right)	2 (12'/12') 13.928 - 22.159
Median Type and Width	2 (60') 0 - 22.159
Through Lanes	4 0 - 29.035
Street Name	SR 11 0 - 29.035

- Non-divided Highway
- Divided Highway
- Secondary Segment
- Corporation
- Bridge (on route)
- Underpass
- Overpass
- Railroad (at grade)
- Railroad (underpass)
- Railroad (overpass)
- Intersection

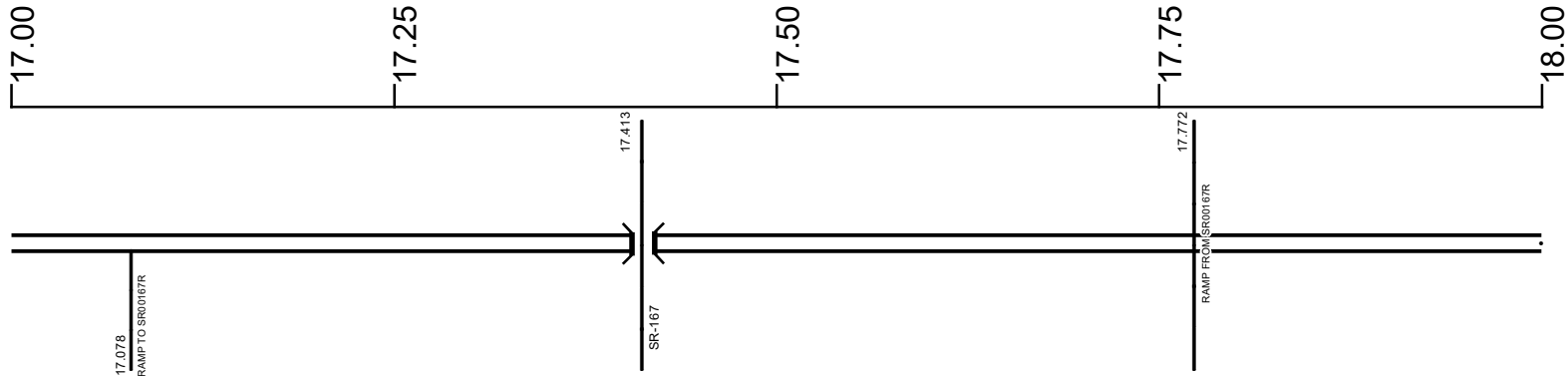
Created on: 6/24/2025

transportation.ohio.gov
 Prepared by
 The Ohio Department of Transportation
 Office of Technical Services
 Roadway Information

SATBSR00011**C

State True Log
County True Log

88.497



Surface Type & Width (Left / Right)

G 48'
0 - 25.165

Base Type (Left / Right)

P
0 - 22.94

Shoulder Type & Width (Left / Right)

2 (12'/12')
13.928 - 22.159

Median Type and Width

2 (60')
0 - 22.159

Through Lanes

4
0 - 29.035

Street Name

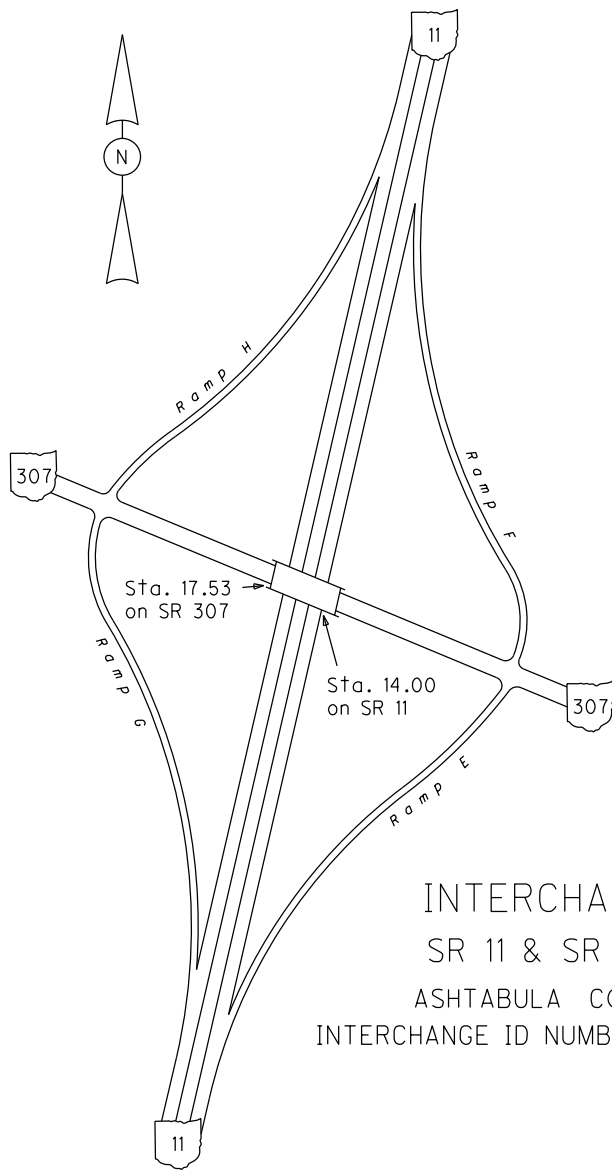
SR 11
0 - 29.035

- | | | | |
|---------------------|-------------------|----------------------|--------------|
| Non-divided Highway | Bridge (on route) | Railroad (at grade) | Intersection |
| Divided Highway | Underpass | Railroad (underpass) | |
| Secondary Segment | Overpass | Railroad (overpass) | |
| Corporation | | | |

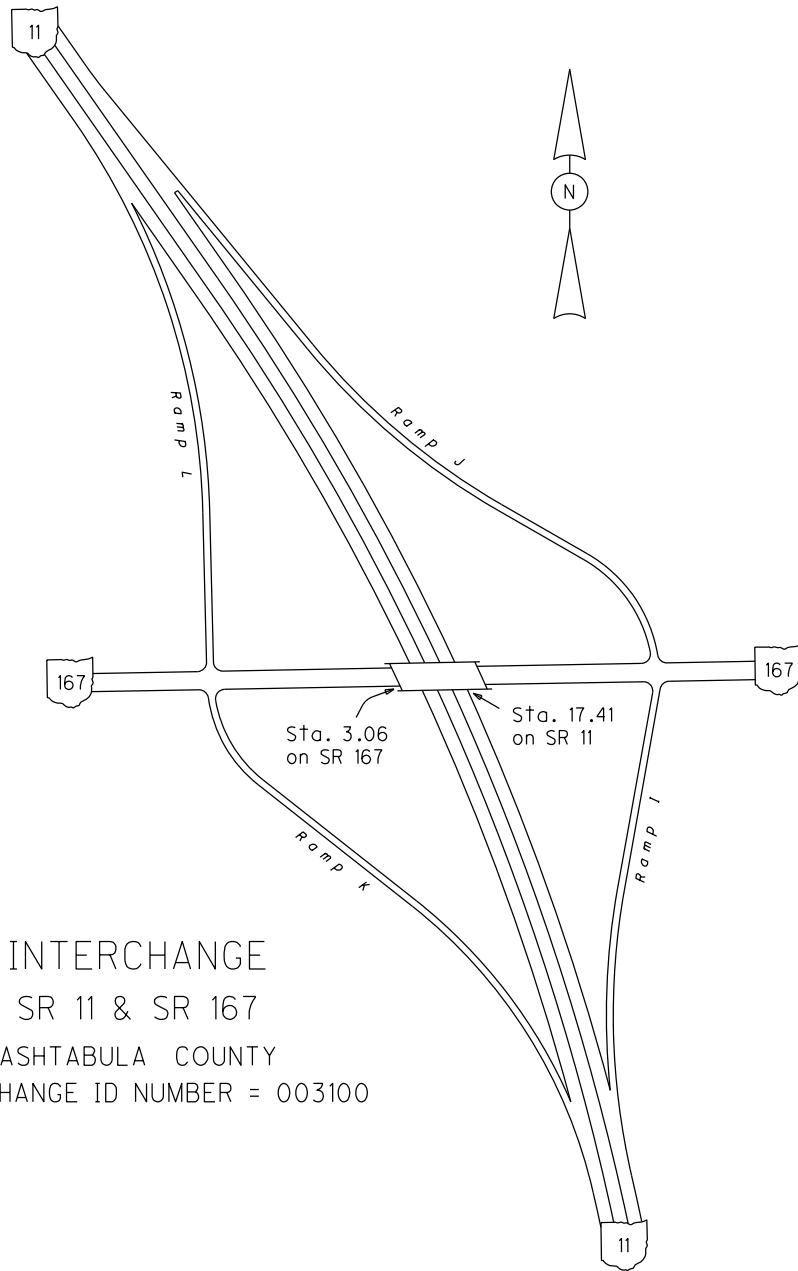
Created on: 6/24/2025

transportation.ohio.gov

Prepared by
The Ohio Department of Transportation
Office of Technical Services
Roadway Information



INTERCHANGE
SR 11 & SR 307
ASHTABULA COUNTY
INTERCHANGE ID NUMBER = 003000



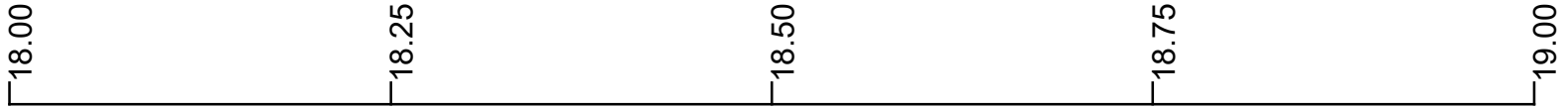
INTERCHANGE
SR 11 & SR 167
ASHTABULA COUNTY
INTERCHANGE ID NUMBER = 003100

SATBSR00011**C

State True Log

89.497

County True Log



Surface Type & Width (Left / Right)

G 48'
0 - 25.165

Base Type (Left / Right)

P
0 - 22.94

Shoulder Type & Width (Left / Right)

2 (12'/12')
13.928 - 22.159

Median Type and Width

2 (60')
0 - 22.159

Through Lanes

4
0 - 29.035

Street Name

SR 11
0 - 29.035

- | | | | |
|---------------------|-------------------|----------------------|--------------|
| Non-divided Highway | Bridge (on route) | Railroad (at grade) | Intersection |
| Divided Highway | Underpass | Railroad (underpass) | |
| Secondary Segment | Overpass | Railroad (overpass) | |
| Corporation | | | |

Created on: 6/24/2025



transportation.ohio.gov

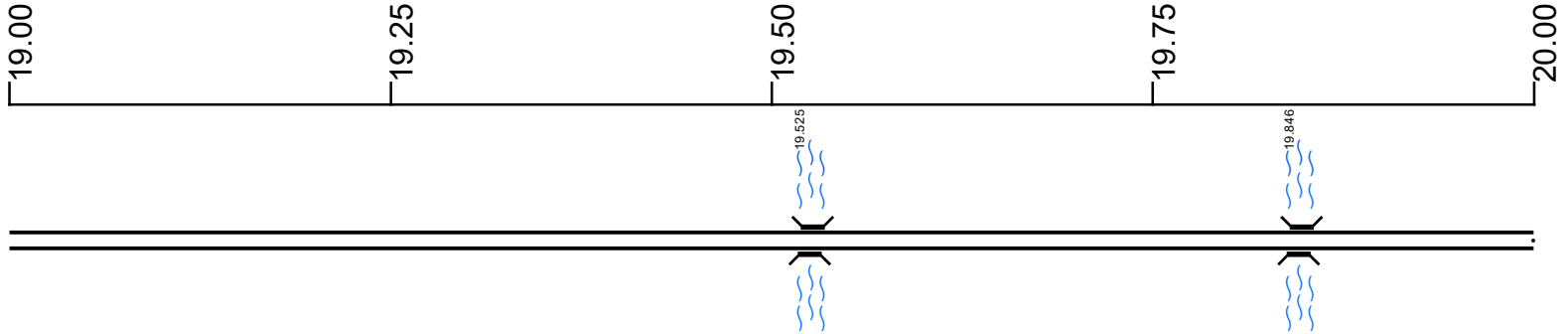
Prepared by
The Ohio Department of Transportation
Office of Technical Services
Roadway Information

SATBSR00011**C

State True Log

90.497

County True Log



Surface Type & Width (Left / Right)

G 48'
0 - 25.165

Base Type (Left / Right)

P
0 - 22.94

Shoulder Type & Width (Left / Right)

2 (12'/12')
13.928 - 22.159

Median Type and Width

2 (60')
0 - 22.159

Through Lanes

4
0 - 29.035

Street Name

SR 11
0 - 29.035

- | | | | |
|---------------------|-------------------|----------------------|--------------|
| Non-divided Highway | Bridge (on route) | Railroad (at grade) | Intersection |
| Divided Highway | Underpass | Railroad (underpass) | |
| Secondary Segment | Overpass | Railroad (overpass) | |
| Corporation | | | |

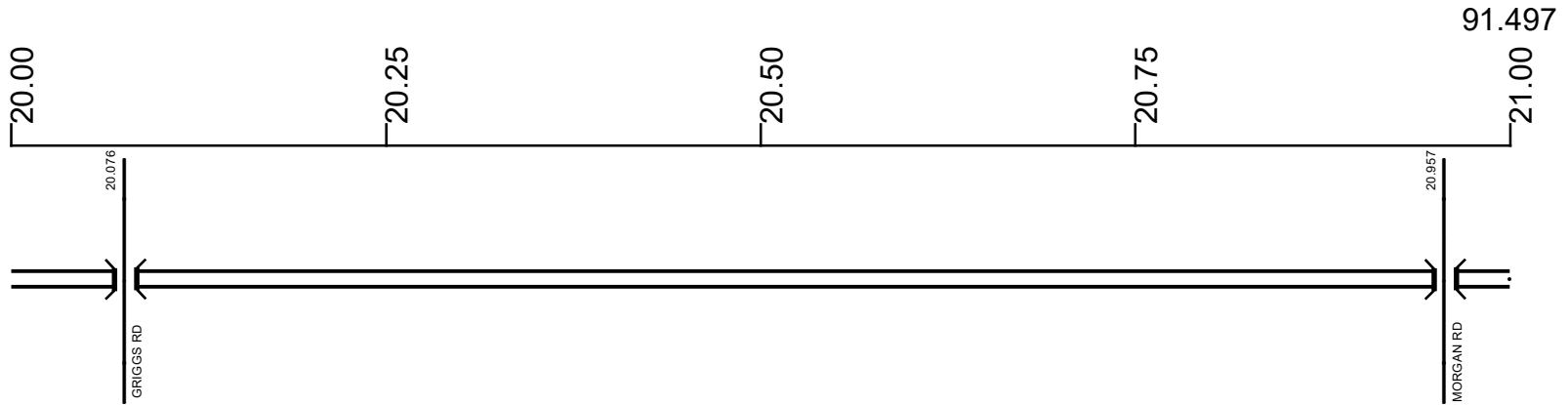
Created on: 6/24/2025

transportation.ohio.gov

Prepared by
The Ohio Department of Transportation
Office of Technical Services
Roadway Information

SATBSR00011**C

State True Log
County True Log



Surface Type & Width (Left / Right)	G 48'
	0 - 25.165
Base Type (Left / Right)	P
	0 - 22.94
Shoulder Type & Width (Left / Right)	2 (12'/12')
	13.928 - 22.159
Median Type and Width	2 (60')
	0 - 22.159
Through Lanes	4
	0 - 29.035
Street Name	SR 11
	0 - 29.035

- Non-divided Highway
- Divided Highway
- Secondary Segment
- Corporation
- Bridge (on route)
- Underpass
- Overpass
- Railroad (at grade)
- Railroad (underpass)
- Railroad (overpass)
- Intersection

Created on: 6/24/2025


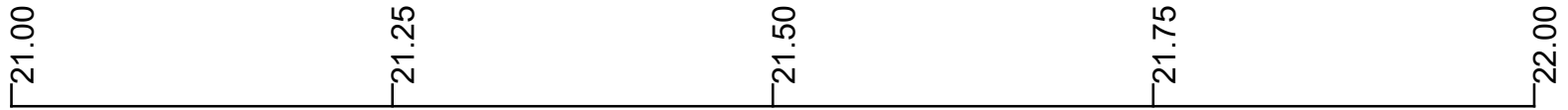
transportation.ohio.gov
Prepared by
The Ohio Department of Transportation
Office of Technical Services
Roadway Information

SATBSR00011**C

State True Log

92.497

County True Log



Surface Type & Width (Left / Right)	G 48' 0 - 25.165
Base Type (Left / Right)	P 0 - 22.94
Shoulder Type & Width (Left / Right)	2 (12'/12') 13.928 - 22.159
Median Type and Width	2 (60') 0 - 22.159
Through Lanes	4 0 - 29.035
Street Name	SR 11 0 - 29.035

- Non-divided Highway
- Divided Highway
- Secondary Segment
- Corporation
- Bridge (on route)
- Underpass
- Overpass
- Railroad (at grade)
- Railroad (underpass)
- Railroad (overpass)
- Intersection

Created on: 6/24/2025

transportation.ohio.gov

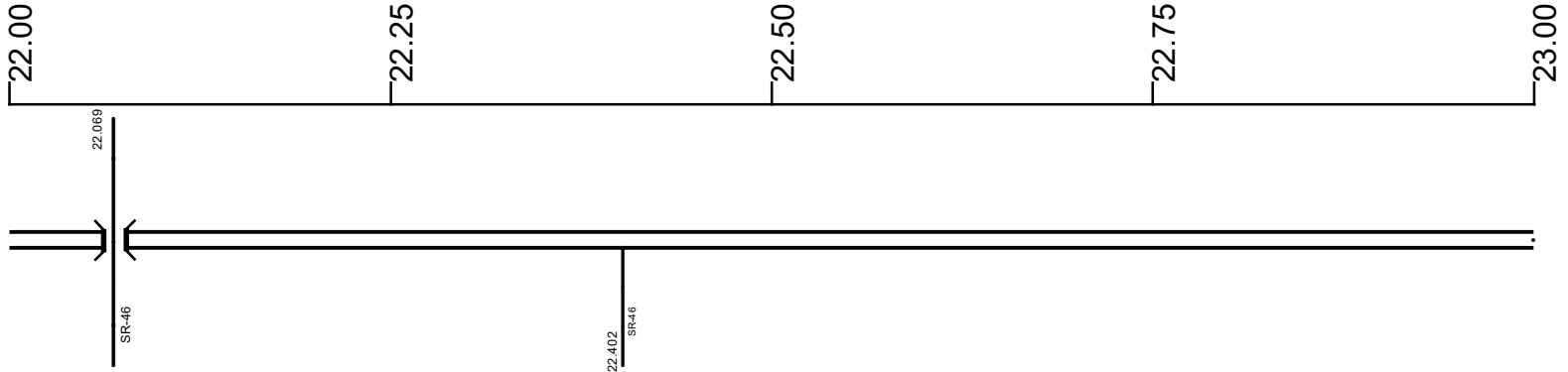
Prepared by
The Ohio Department of Transportation
Office of Technical Services
Roadway Information

SATBSR00011**C

State True Log

93.497

County True Log



Surface Type & Width (Left / Right)

G 48'	
0 - 25.165	

Base Type (Left / Right)

P	L / K
0 - 22.94	22.94 - 23.399

Shoulder Type & Width (Left / Right)

2 (12'/12')	2 (14'/14')	5 (15'/15')
13.928 - 22.159	22.159 - 22.94	22.94 - 23.399

Median Type and Width

2 (60')	2 (30')
0 - 22.159	22.159 - 23.399

Resurface Year

	2024
	22.159 - 29.035

Through Lanes

	4
	0 - 29.035

Street Name

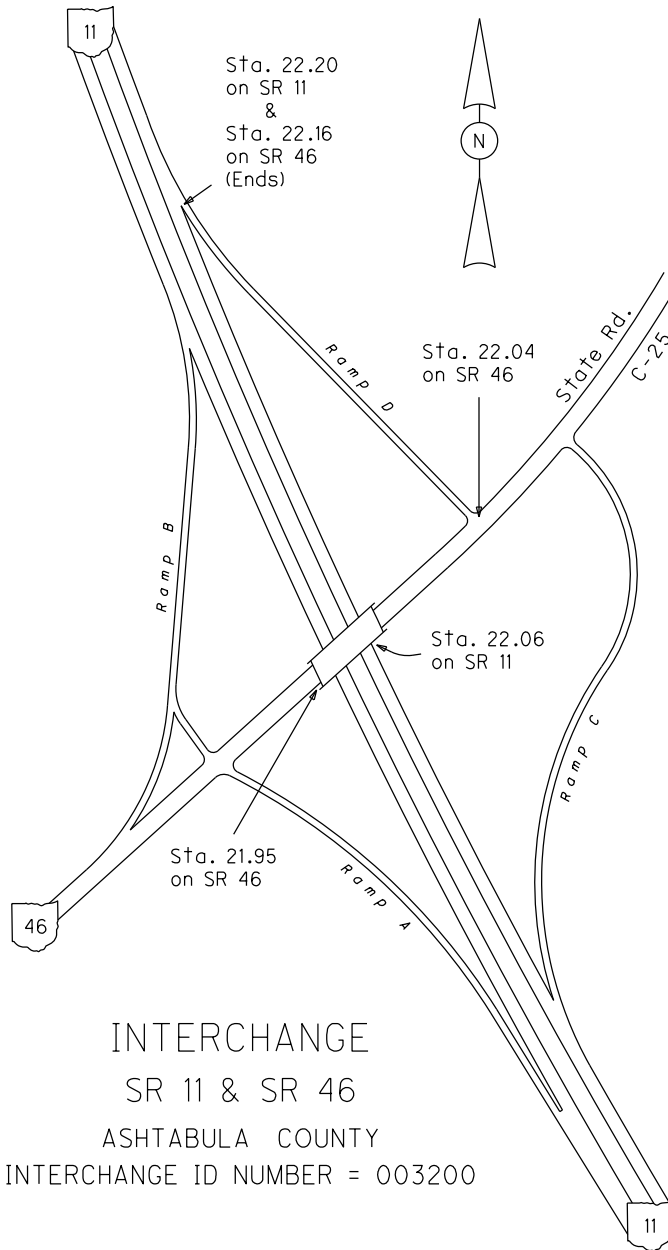
	SR 11
	0 - 29.035

- | | | | |
|---------------------|-------------------|----------------------|--------------|
| Non-divided Highway | Bridge (on route) | Railroad (at grade) | Intersection |
| Divided Highway | Underpass | Railroad (underpass) | |
| Secondary Segment | Overpass | Railroad (overpass) | |
| Corporation | | | |

Created on: 6/24/2025

transportation.ohio.gov

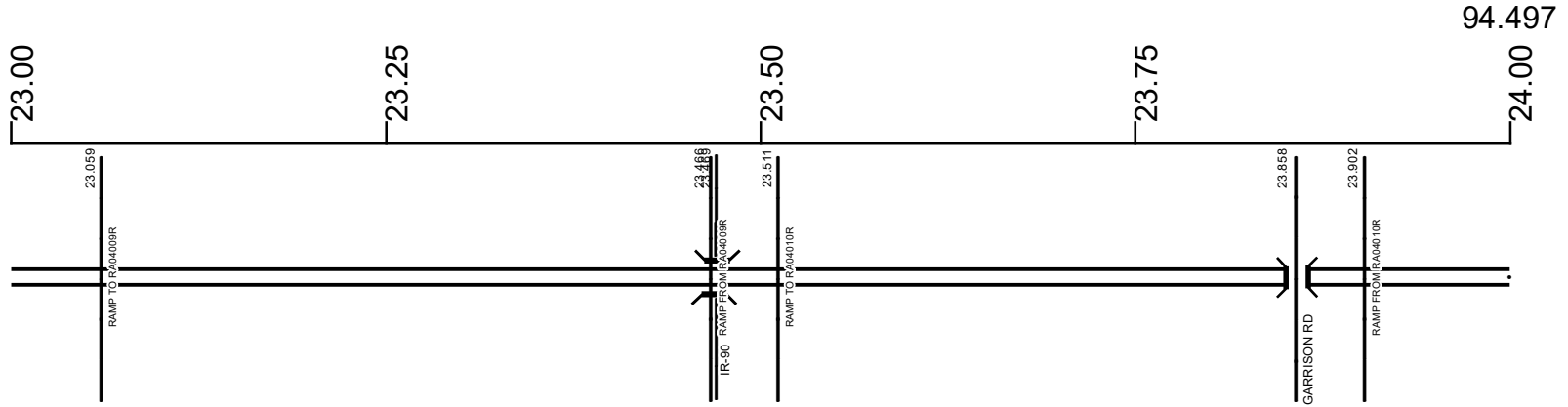
Prepared by
The Ohio Department of Transportation
Office of Technical Services
Roadway Information



INTERCHANGE
 SR 11 & SR 46
 ASHTABULA COUNTY
 INTERCHANGE ID NUMBER = 003200

SATBSR00011**C

State True Log
County True Log



Surface Type & Width (Left / Right)		G 48'	
		0 - 25.165	
Base Type (Left / Right)		L / K	P
		22.94 - 23.399	23.399 - 25.165
Shoulder Type & Width (Left / Right)		5 (15'/15')	2 (12'/12') 2 (14'/14')
		22.94 - 23.399	23.399 - 23.798 23.798 - 25.165
Median Type and Width		2 (30')	2 (60') 2 (30')
		22.159 - 23.399	23.399 - 23.798 23.798 - 25.165
Resurface Year		2024	
		22.159 - 29.035	
Through Lanes		4	
		0 - 29.035	
Street Name		SR 11	
		0 - 29.035	

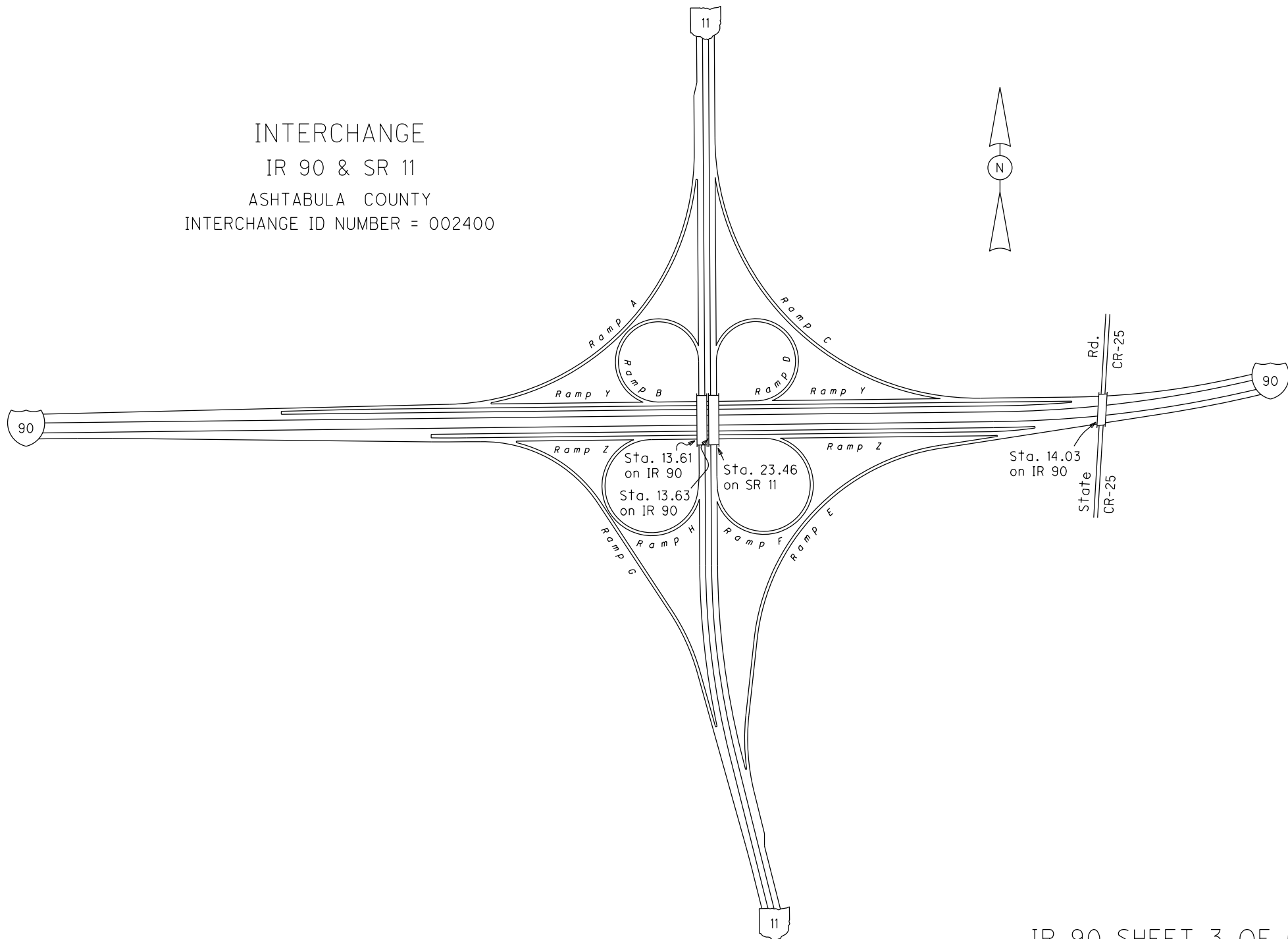
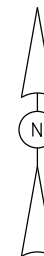
- Non-divided Highway
- Divided Highway
- Secondary Segment
- Corporation
- Bridge (on route)
- Underpass
- Overpass
- Railroad (at grade)
- Railroad (underpass)
- Railroad (overpass)
- Intersection

Created on: 6/24/2025

transportation.ohio.gov

Prepared by
The Ohio Department of Transportation
Office of Technical Services
Roadway Information

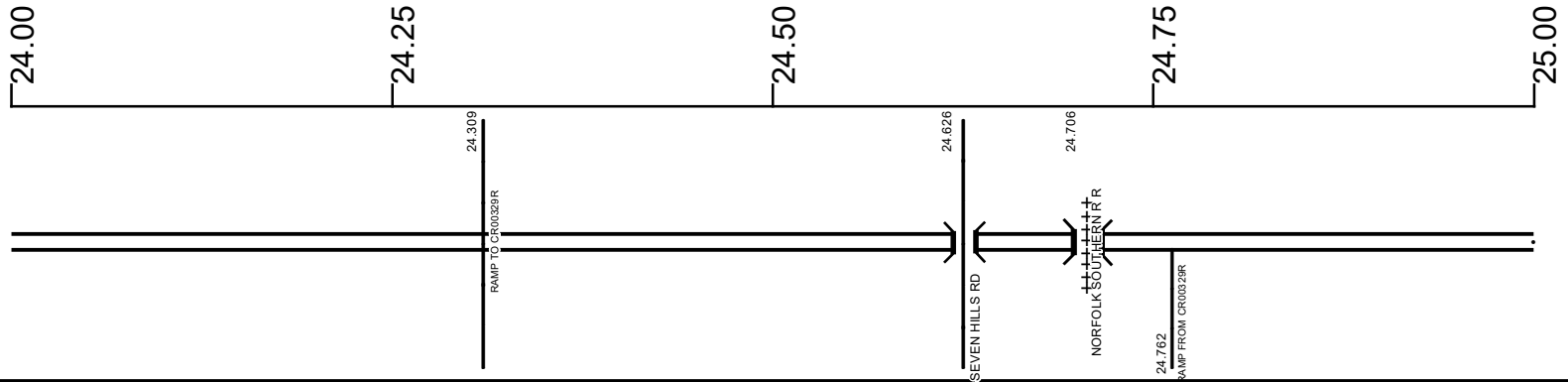
INTERCHANGE
IR 90 & SR 11
ASHTABULA COUNTY
INTERCHANGE ID NUMBER = 002400



SATBSR00011**C

State True Log
County True Log

95.497



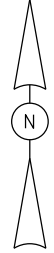
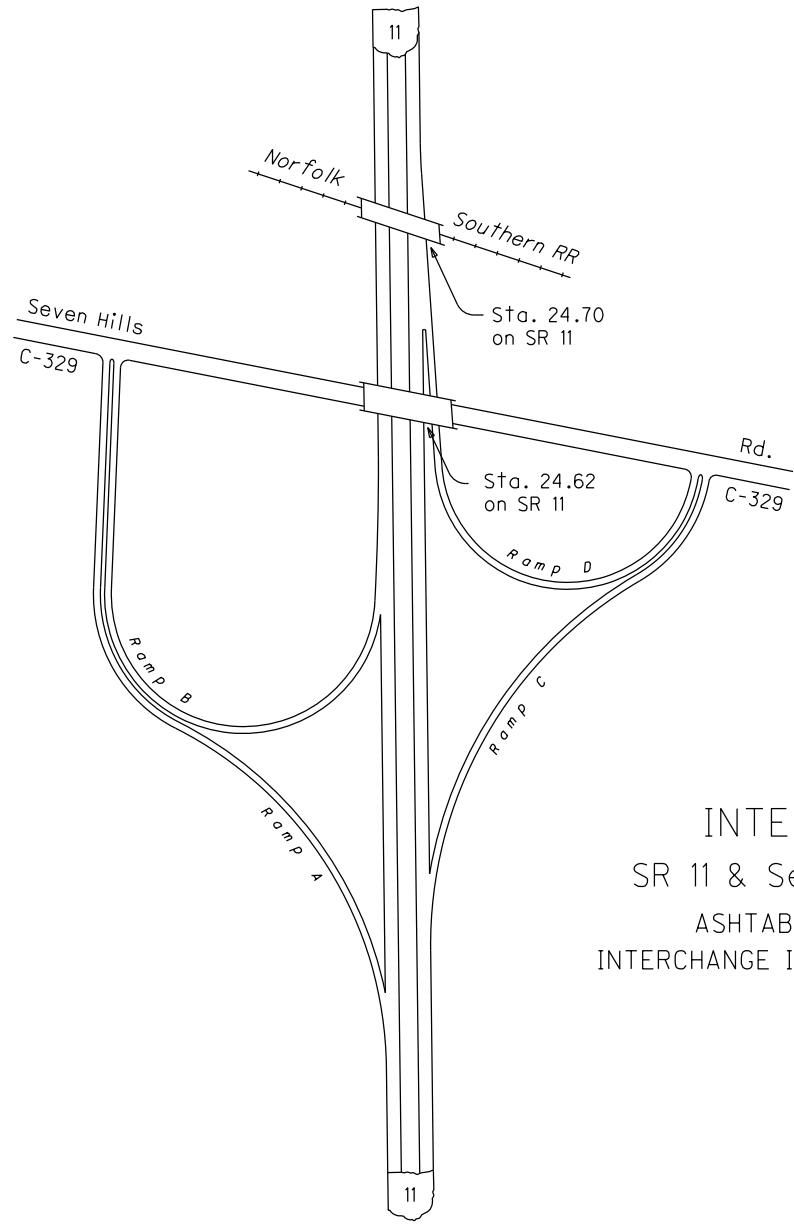
Surface Type & Width (Left / Right)	G 48'
	0 - 25.165
Base Type (Left / Right)	P
	23.399 - 25.165
Shoulder Type & Width (Left / Right)	2 (14'/14')
	23.798 - 25.165
Median Type and Width	2 (30')
	23.798 - 25.165
Resurface Year	2024
	22.159 - 29.035
Through Lanes	4
	0 - 29.035
Street Name	SR 11
	0 - 29.035

Non-divided Highway	Bridge (on route)	Railroad (at grade)	Intersection
Divided Highway	Underpass	Railroad (underpass)	
Secondary Segment	Overpass	Railroad (overpass)	
Corporation			

Created on: 6/24/2025

transportation.ohio.gov

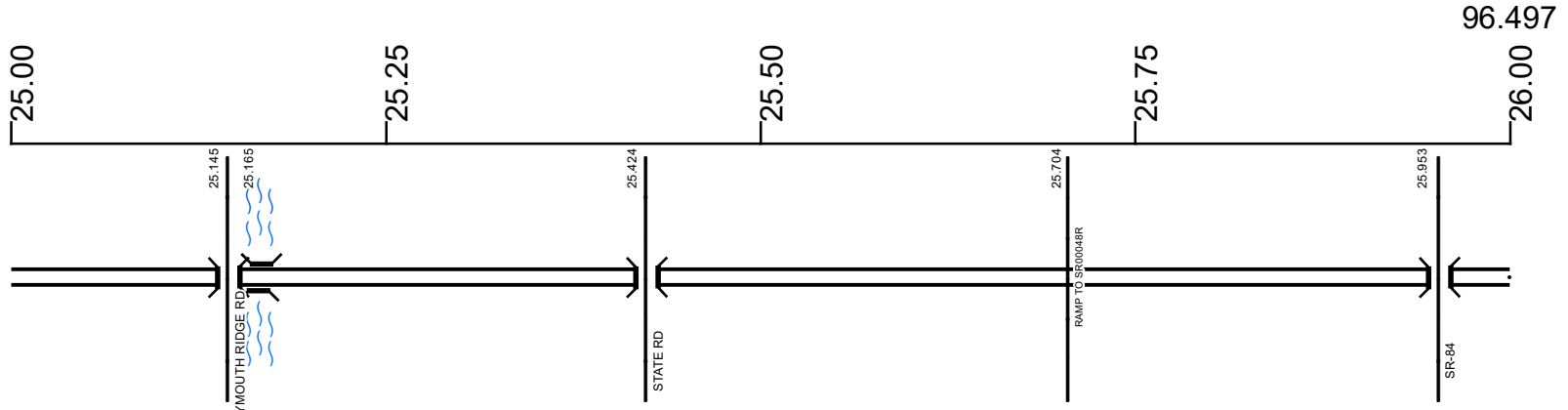
Prepared by
The Ohio Department of Transportation
Office of Technical Services
Roadway Information



INTERCHANGE
 SR 11 & Seven Hills Rd.
 ASHTABULA COUNTY
 INTERCHANGE ID NUMBER = 003300

SATBSR00011**C

State True Log
County True Log



Surface Type & Width (Left / Right)

G 48' 0 - 25.165	D 48' 25.165 - 25.384	G 48' 25.384 - 29.035
---------------------	--------------------------	--------------------------

Base Type (Left / Right)

P 23.399 - 25.165		P 25.384 - 29.035
----------------------	--	----------------------

Shoulder Type & Width (Left / Right)

2 (14'/14') 23.798 - 25.165	2 (18'/18') 25.165 - 25.384	2 (14'/14') 25.384 - 29.035
--------------------------------	--------------------------------	--------------------------------

Median Type and Width

2 (30') 23.798 - 25.165	4 (30') 25.165 - 25.384	2 (30') 25.384 - 27.19
------------------------------	------------------------------	-----------------------------

Resurface Year

	2024	
--	------	--

Through Lanes

	4	
--	---	--

Street Name

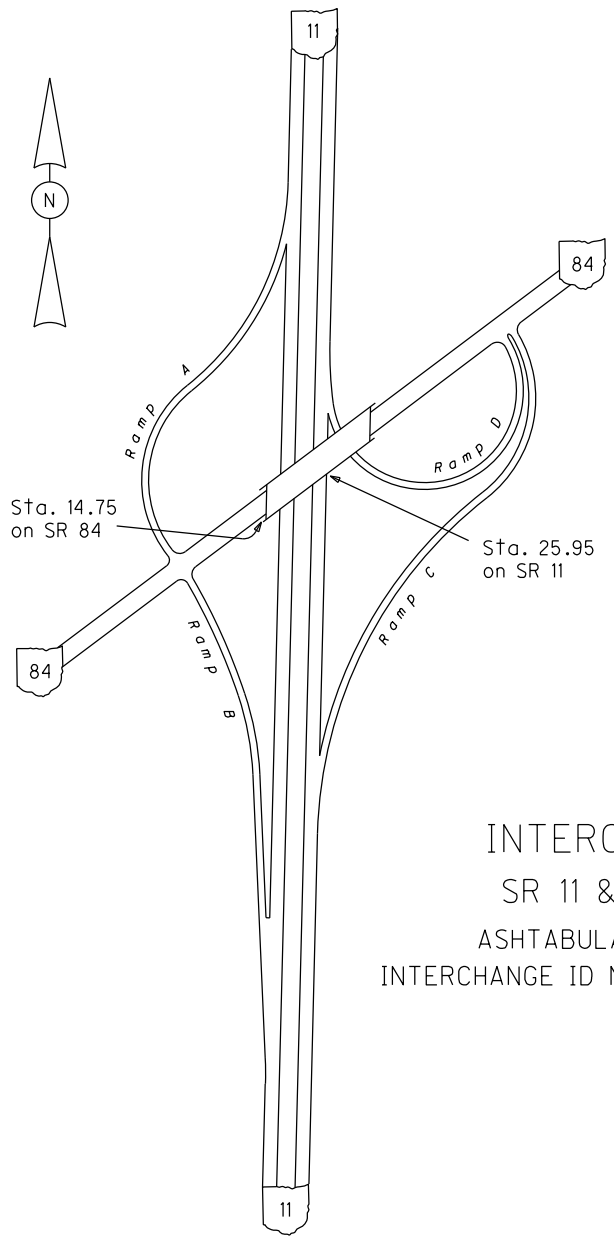
	SR 11	
--	-------	--

- Non-divided Highway
- Divided Highway
- Secondary Segment
- Corporation**
- Bridge (on route)
- Underpass
- Overpass
- Railroad (at grade)
- Railroad (underpass)
- Railroad (overpass)
- Intersection

Created on: 6/24/2025

transportation.ohio.gov

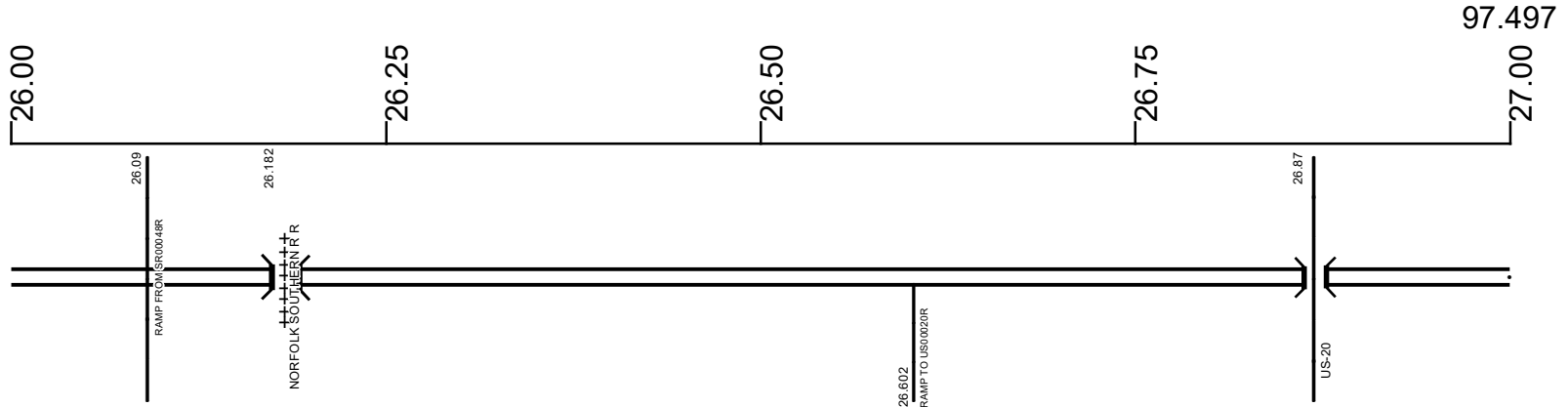
Prepared by
The Ohio Department of Transportation
Office of Technical Services
Roadway Information



INTERCHANGE
SR 11 & SR 84
ASHTABULA COUNTY
INTERCHANGE ID NUMBER = 003400

SATBSR00011**C

State True Log
County True Log



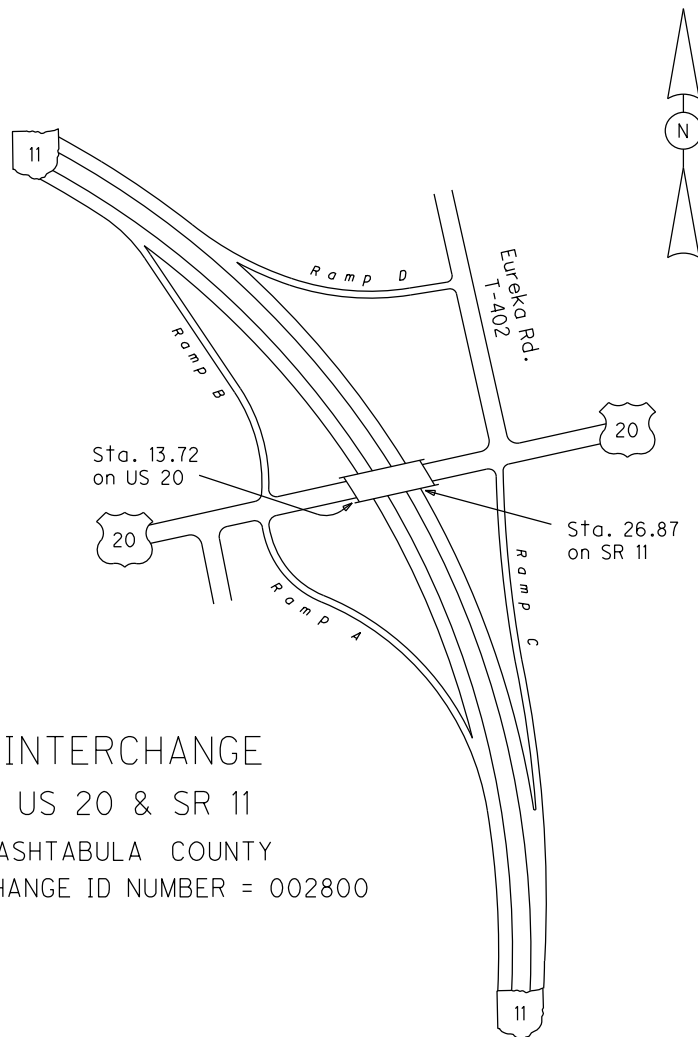
Surface Type & Width (Left / Right)	G 48'
	25.384 - 29.035
Base Type (Left / Right)	P
	25.384 - 29.035
Shoulder Type & Width (Left / Right)	2 (14'/14')
	25.384 - 29.035
Median Type and Width	2 (30')
	25.384 - 27.19
Resurface Year	2024
	22.159 - 29.035
Through Lanes	4
	0 - 29.035
Street Name	SR 11
	0 - 29.035

- Non-divided Highway
- Divided Highway
- Secondary Segment
- Corporation
- Bridge (on route)
- Underpass
- Overpass
- Railroad (at grade)
- Railroad (underpass)
- Railroad (overpass)
- Intersection

Created on: 6/24/2025



transportation.ohio.gov
 Prepared by
 The Ohio Department of Transportation
 Office of Technical Services
 Roadway Information



INTERCHANGE
US 20 & SR 11
ASHTABULA COUNTY
INTERCHANGE ID NUMBER = 002800

SATBSR00011**C

State True Log

98.497

County True Log

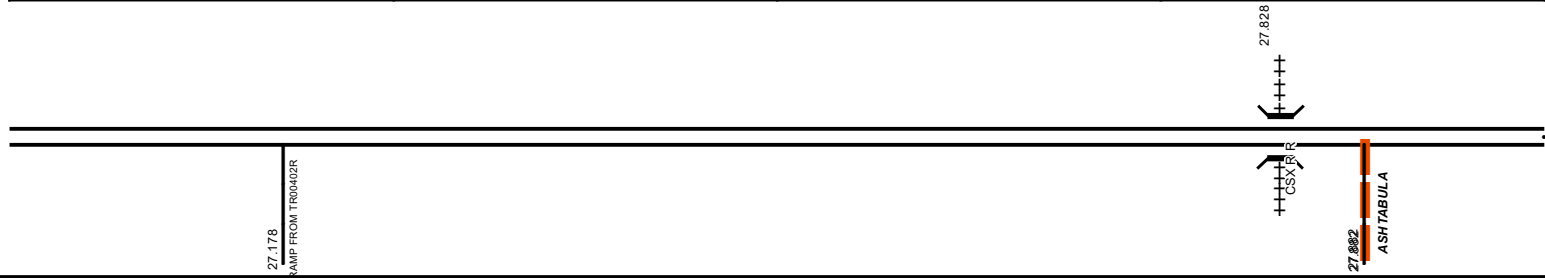
27.00

27.25

27.50

27.75

28.00



Surface Type & Width (Left / Right)

	G 48'
	25.384 - 29.035

Base Type (Left / Right)

	P
	25.384 - 29.035

Shoulder Type & Width (Left / Right)

	2 (14'/14')
	25.384 - 29.035

Median Type and Width

2 (30')	2 (20')
25.384 - 27.19	27.19 - 29.035

Resurface Year

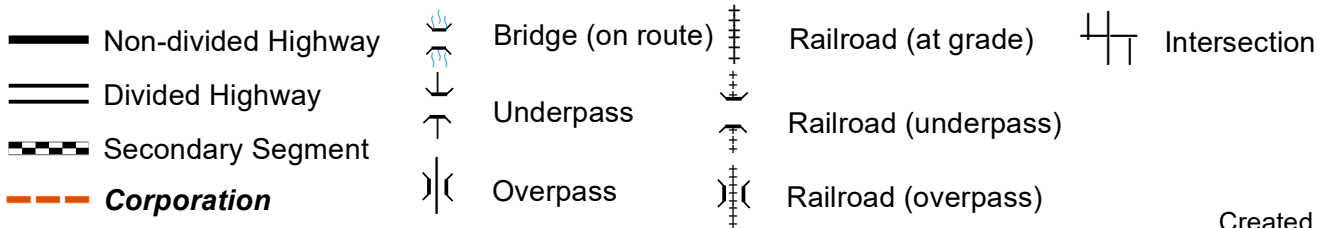
	2024
	22.159 - 29.035

Through Lanes

	4
	0 - 29.035

Street Name

	SR 11
	0 - 29.035



Created on: 6/24/2025

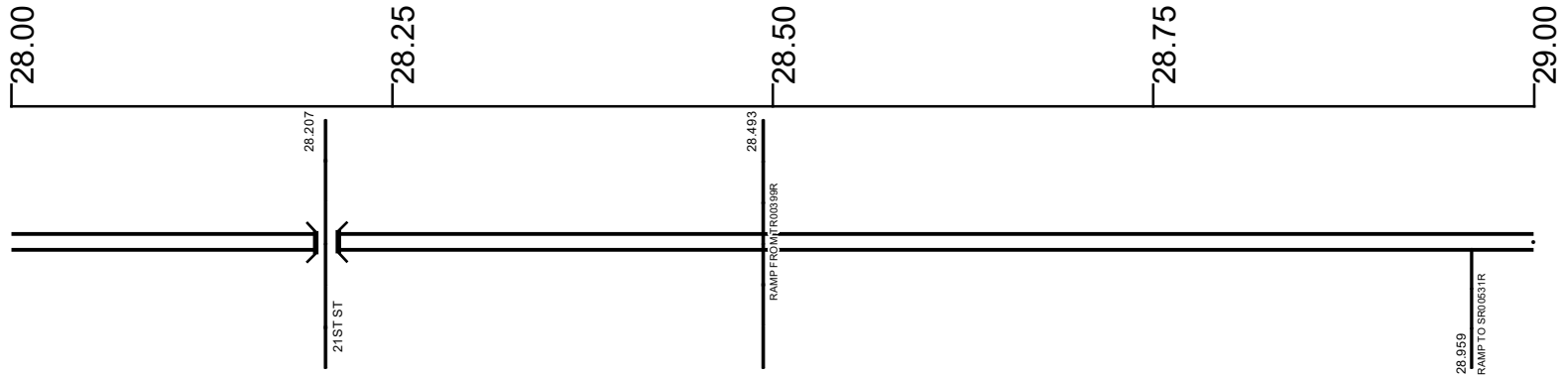


Prepared by
The Ohio Department of Transportation
Office of Technical Services
Roadway Information

SATBSR00011**C

State True Log
County True Log

99.497



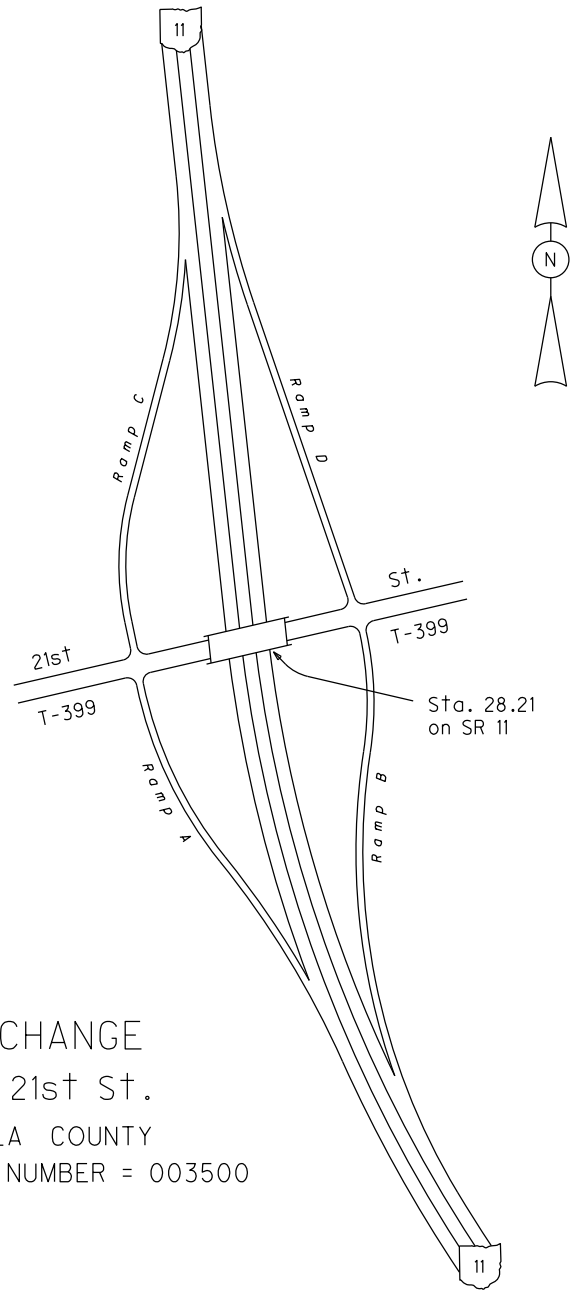
Surface Type & Width (Left / Right)	G 48'
	25.384 - 29.035
Base Type (Left / Right)	P
	25.384 - 29.035
Shoulder Type & Width (Left / Right)	2 (14'/14')
	25.384 - 29.035
Median Type and Width	2 (20')
	27.19 - 29.035
Resurface Year	2024
	22.159 - 29.035
Through Lanes	4
	0 - 29.035
Street Name	SR 11
	0 - 29.035

<ul style="list-style-type: none"> Non-divided Highway Divided Highway Secondary Segment Corporation 	<ul style="list-style-type: none"> Bridge (on route) Underpass Overpass 	<ul style="list-style-type: none"> Railroad (at grade) Railroad (underpass) Railroad (overpass) 	<ul style="list-style-type: none"> Intersection
--	---	---	---

Created on: 6/24/2025

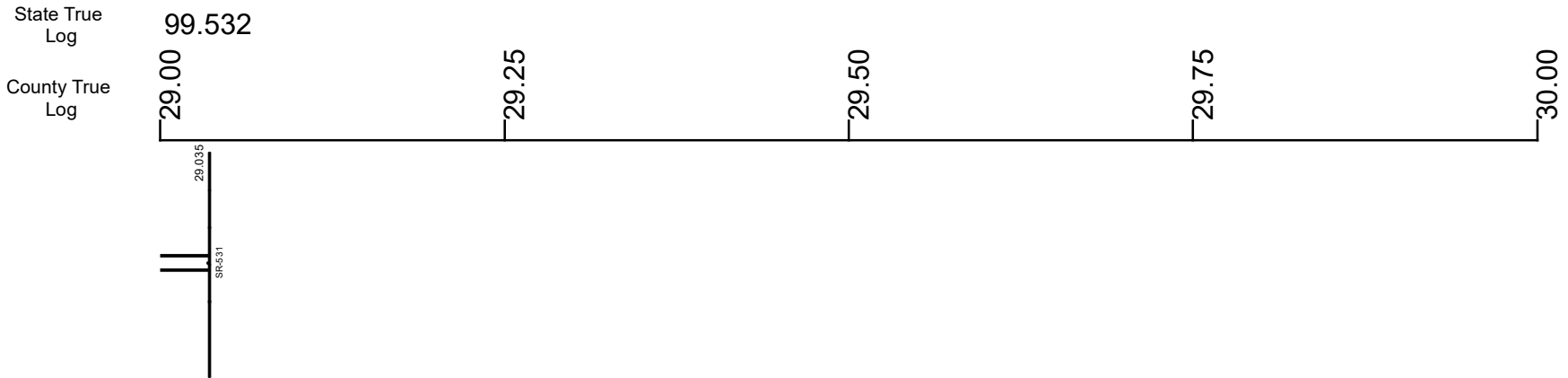
transportation.ohio.gov

Prepared by
The Ohio Department of Transportation
Office of Technical Services
Roadway Information



INTERCHANGE
SR 11 & 21st St.
ASHTABULA COUNTY
INTERCHANGE ID NUMBER = 003500

SATBSR00011**C



Surface Type & Width (Left / Right)

G 48'

25.384 - 29.035

Base Type (Left / Right)

P

25.384 - 29.035

Shoulder Type & Width (Left / Right)

2 (14'/14')

25.384 - 29.035

Median Type and Width

2 (20')

27.19 - 29.035

Resurface Year

2024

22.159 - 29.035

Through Lanes

4

0 - 29.035

Street Name

SR 11

0 - 29.035

- | | | | |
|---------------------|-------------------|----------------------|--------------|
| Non-divided Highway | Bridge (on route) | Railroad (at grade) | Intersection |
| Divided Highway | Underpass | Railroad (underpass) | |
| Secondary Segment | Overpass | Railroad (overpass) | |
| Corporation | | | |

Created on: 6/24/2025



transportation.ohio.gov

Prepared by
The Ohio Department of Transportation
Office of Technical Services
Roadway Information

Historical Project List for SATBSR00011**C

Begin Measure	End Measure	Project ID Number	Construction Completion Date	Treatment Category	Treatment Type
0.000	3.040	91887	11-2021	Minor Rehabilitation	60-AC Overlay w/Rpr
0.000	8.040	76294	12-2011	Minor Rehabilitation	60-AC Overlay w/Rpr
3.040	8.050	91887	11-2021	Minor Rehabilitation	38-Fine Poly AC Overlay
8.040	13.300	22460	10-2007	Minor Rehabilitation	60-AC Overlay w/Rpr
13.300	22.160	25501	9-2012	Minor Rehabilitation	60-AC Overlay w/Rpr
13.940	22.160	88933	5-2019	Minor Rehabilitation	38-Fine Poly AC Overlay
22.160	29.040	24667	8-2008	Minor Rehabilitation	60-AC Overlay w/Rpr

Roadway Codes

Access Control Journalized

- F - Full Access Control
- L - Limited Access Control
- N - No Access Control

Access Control Operational

- 1 - Full Access Control
- 2 - Partial Access Control
- 3 - No Access Control

Base Type

- F - Crack and Seat
- H - Rubblize and Roll
- I - Aggregate Base 304 or Traffic Compacted
- K - Water Bound Macadam
- L - Bituminous Concrete Mix or Penetration Macadam
- N - Plain Concrete
- P - Reinforced Concrete
- R - Brick (Flexible)
- T - Brick (Rigid)

Direction of Travel

- B - Both (Two-way)
- F - One-way Cardinal
- T - One-way Non-cardinal

Facility Type

- 1 - One-way Roadway
- 2 - Two-way Roadway
- 4 - Ramp
- 5 - Non-mainline
- 6 - Non-inventory Direction
- 7 - Planned / Unbuilt

Historical Federal Aid Indicator

- N - Not a FAP Route
- Y - FAP Route

Functional Classification

- 01 - Interstate
- 02 - Principal Arterial (Freeways)
- 03 - Principal Arterial (Other)
- 04 - Minor Arterial
- 05 - Major Collector
- 06 - Minor Collector
- 07 - Local

Leave / Reenter Indicator

- Y - Route leaves/reenters at this point
- N - Route does not leave/reenter at this point

Median Type

- 1 - None
- 2 - Unprotected
- 3 - Curbed
- 4 - Positive Barrier (Unspecified)
- 5 - Positive Barrier (Flexible)
- 6 - Positive Barrier (Semi-rigid)
- 7 - Positive Barrier (Rigid)

NHS

- N - National Highway System
- H - Congressional Corridor
- 2 - Major Airport
- 3 - Major Port Facility
- 4 - Major Amtrak Station
- 5 - Major Rail / Truck Terminal
- 6 - Major Intercity Bus Terminal
- 7 - Major Public Transit / Multi-modal Passenger Terminal
- 8 - Major Pipeline Terminal
- 9 - Major Ferry Terminal

Priority System

- G - General
- P - Priority System
- U - Urban

Scenic Byway Code

- A - All American Road
- N - National Scenic Byway
- S - State Scenic Byway

Shoulder Type

- 1 - None
- 2 - Surfaced shoulder exists (bituminous concrete {AC})
- 3 - Surfaced shoulder exists (Portland Cement Concrete {PCC})
- 4 - Stabilized shoulder exists (gravel or other granular material)
- 5 - Combination shoulder exists (two or more surface types)
- 6 - Earth shoulder exists
- 7 - Barrier curb exists; no shoulder in front of curb

Surface Type

- A - Combination
- B - Brick
- C - Continuous Reinforced Concrete
- D - Reinforced Concrete
- E - Plain Concrete
- G - Bituminous Concrete
- I - Chipseal on Granular
- K - Open Graded Bituminous
- L - Chipseal or Micro
- M - Gravel
- U - Unimproved
- X - Right of Way Only