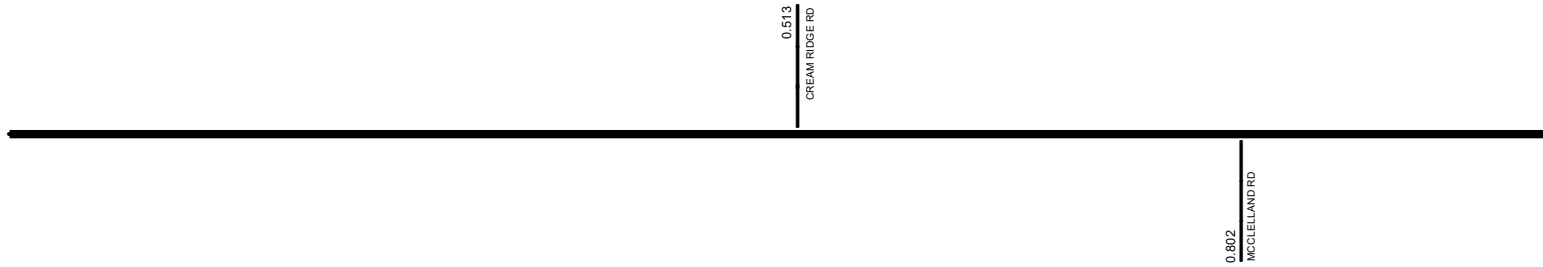


SATBSR00193**C

State True Log 28.033

29.033

County True Log



Surface Type & Width (Left / Right)

G (16'/5')
0 - 2.469

Base Type (Left / Right)

P / I
0 - 2.469

Shoulder Type & Width (Left / Right)

5 (1'/1')
0 - 2.469

Through Lanes

2
0 - 26.383

Street Name

SR 193
0 - 14.846

- | | | | |
|--|---|---|---|
| <ul style="list-style-type: none"> Non-divided Highway Divided Highway Secondary Segment Corporation | <ul style="list-style-type: none"> Bridge (on route) Underpass Overpass | <ul style="list-style-type: none"> Railroad (at grade) Railroad (underpass) Railroad (overpass) | <ul style="list-style-type: none"> Intersection |
|--|---|---|---|

Created on: 6/24/2025

transportation.ohio.gov

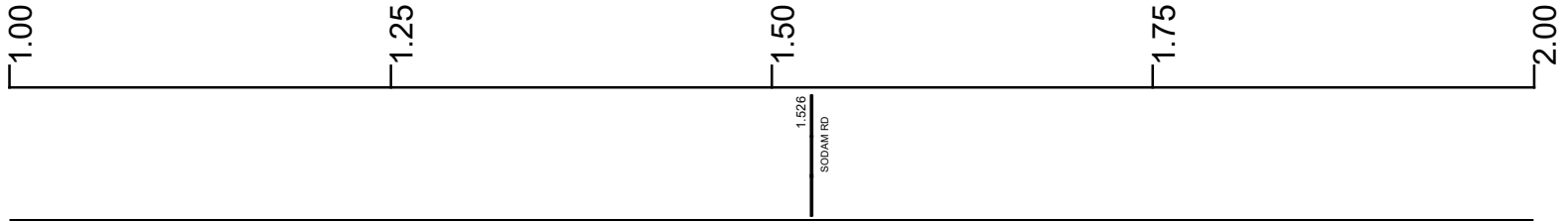
Prepared by
The Ohio Department of Transportation
Office of Technical Services
Roadway Information

SATBSR00193**C

State True Log

30.033

County True Log



Surface Type & Width (Left / Right)

G (16'/5')
0 - 2.469

Base Type (Left / Right)

P / I
0 - 2.469

Shoulder Type & Width (Left / Right)

5 (1'/1')
0 - 2.469

Through Lanes

2
0 - 26.383

Street Name

SR 193
0 - 14.846

- | | | | |
|--|---|---|---|
| <ul style="list-style-type: none"> Non-divided Highway Divided Highway Secondary Segment Corporation | <ul style="list-style-type: none"> Bridge (on route) Underpass Overpass | <ul style="list-style-type: none"> Railroad (at grade) Railroad (underpass) Railroad (overpass) | <ul style="list-style-type: none"> Intersection |
|--|---|---|---|

Created on: 6/24/2025

transportation.ohio.gov

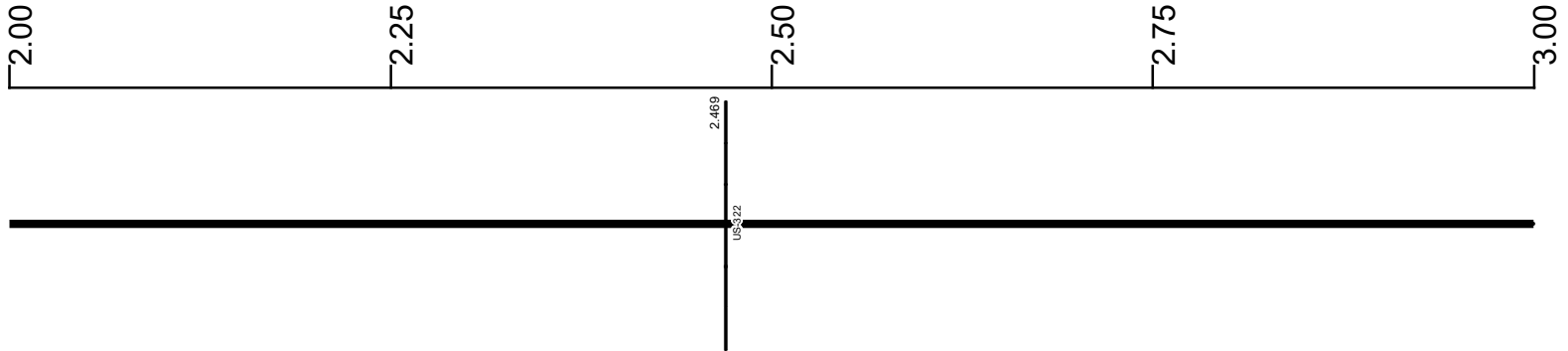
Prepared by
The Ohio Department of Transportation
Office of Technical Services
Roadway Information

SATBSR00193**C

State True Log

31.033

County True Log



Surface Type & Width (Left / Right)

G (16'/5') 0 - 2.469	G 20' 2.469 - 7.451
-------------------------	------------------------

Base Type (Left / Right)

P / I 0 - 2.469	I 2.469 - 7.451
--------------------	--------------------

Shoulder Type & Width (Left / Right)

5 (1'/1') 0 - 2.469	5 (3'/3') 2.469 - 10.089
------------------------	-----------------------------

Through Lanes

	2 0 - 26.383
--	-----------------

Street Name

	SR 193 0 - 14.846
--	----------------------

- Non-divided Highway
- Divided Highway
- Secondary Segment
- Corporation
- Bridge (on route)
- Underpass
- Overpass
- Railroad (at grade)
- Railroad (underpass)
- Railroad (overpass)
- Intersection

Created on: 6/24/2025

transportation.ohio.gov

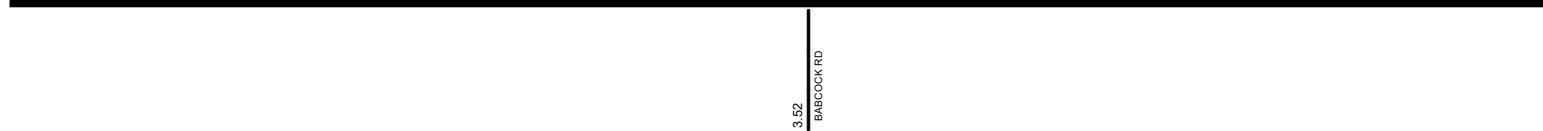
Prepared by
The Ohio Department of Transportation
Office of Technical Services
Roadway Information

SATBSR00193**C

State True Log

32.033

County True Log



Surface Type & Width (Left / Right)	G 20' 2.469 - 7.451
Base Type (Left / Right)	I 2.469 - 7.451
Shoulder Type & Width (Left / Right)	5 (3/3) 2.469 - 10.089
Through Lanes	2 0 - 26.383
Street Name	SR 193 0 - 14.846

Non-divided Highway	Bridge (on route)	Railroad (at grade)	Intersection
Divided Highway	Underpass	Railroad (underpass)	
Secondary Segment	Overpass	Railroad (overpass)	
Corporation			

Created on: 6/24/2025

transportation.ohio.gov

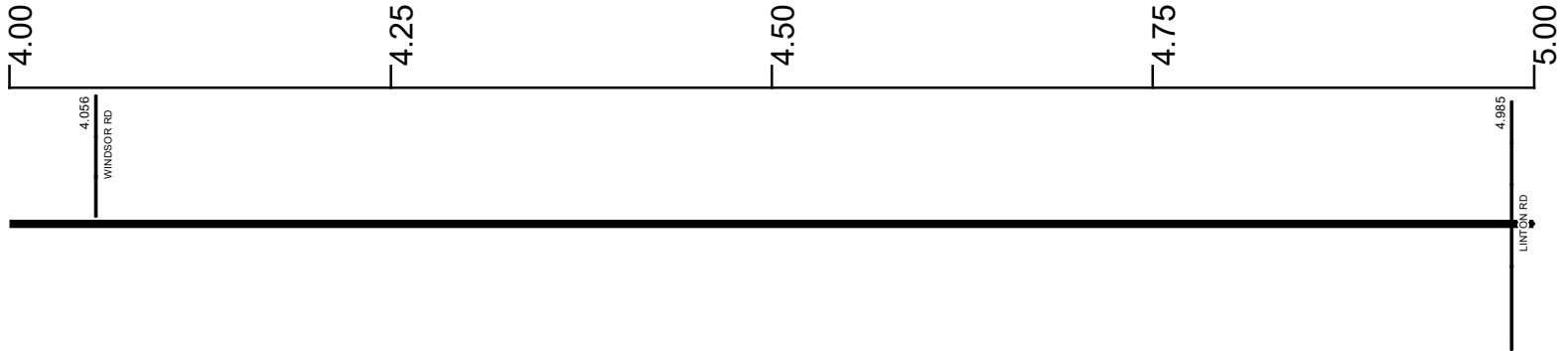
Prepared by
The Ohio Department of Transportation
Office of Technical Services
Roadway Information

SATBSR00193**C

State True Log

33.033

County True Log



Surface Type & Width (Left / Right)

G 20'
2.469 - 7.451

Base Type (Left / Right)

I
2.469 - 7.451

Shoulder Type & Width (Left / Right)

5 (3/3)
2.469 - 10.089

Through Lanes

2
0 - 26.383

Street Name

SR 193
0 - 14.846

- | | | | |
|---------------------|-------------------|----------------------|--------------|
| Non-divided Highway | Bridge (on route) | Railroad (at grade) | Intersection |
| Divided Highway | Underpass | Railroad (underpass) | |
| Secondary Segment | Overpass | Railroad (overpass) | |
| Corporation | | | |

Created on: 6/24/2025

transportation.ohio.gov

Prepared by
The Ohio Department of Transportation
Office of Technical Services
Roadway Information

SATBSR00193**C

State True Log

34.033

County True Log



Surface Type & Width (Left / Right)

	G 20'
	2.469 - 7.451

Base Type (Left / Right)

	I
	2.469 - 7.451

Shoulder Type & Width (Left / Right)

	5 (3/3)
	2.469 - 10.089

Through Lanes

	2
	0 - 26.383

Street Name

	SR 193
	0 - 14.846

- | | | | |
|---------------------|-------------------|----------------------|--------------|
| Non-divided Highway | Bridge (on route) | Railroad (at grade) | Intersection |
| Divided Highway | Underpass | Railroad (underpass) | |
| Secondary Segment | Overpass | Railroad (overpass) | |
| Corporation | | | |

Created on: 6/24/2025

transportation.ohio.gov

Prepared by
The Ohio Department of Transportation
Office of Technical Services
Roadway Information

SATBSR00193**C

State True Log

35.033

County True Log



6.37
DODGEVILLE RD

Surface Type & Width (Left / Right)

G 20'
2.469 - 7.451

Base Type (Left / Right)

I
2.469 - 7.451

Shoulder Type & Width (Left / Right)

5 (3/3)
2.469 - 10.089

Through Lanes

2
0 - 26.383

Street Name

SR 193
0 - 14.846

- | | | | |
|---------------------|-------------------|----------------------|--------------|
| Non-divided Highway | Bridge (on route) | Railroad (at grade) | Intersection |
| Divided Highway | Underpass | Railroad (underpass) | |
| Secondary Segment | Overpass | Railroad (overpass) | |
| Corporation | | | |

Created on: 6/24/2025



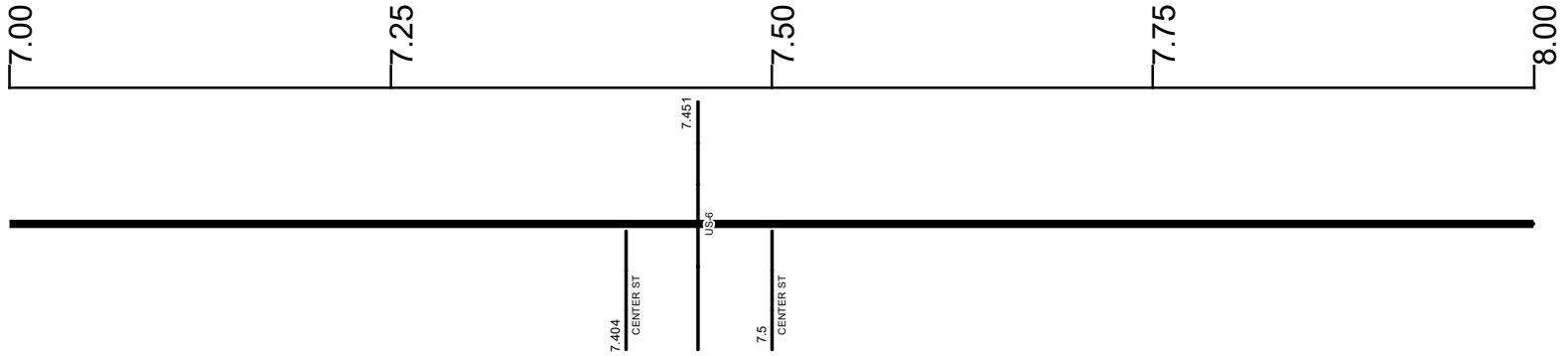
Prepared by
The Ohio Department of Transportation
Office of Technical Services
Roadway Information

SATBSR00193**C

State True Log

36.033

County True Log



Surface Type & Width (Left / Right)

G 20'	G (10'/8')
2.469 - 7.451	7.451 - 10.089

Base Type (Left / Right)

I	T / I
2.469 - 7.451	7.451 - 10.089

Shoulder Type & Width (Left / Right)

5 (3'/3')
2.469 - 10.089

Through Lanes

2
0 - 26.383

Street Name

SR 193
0 - 14.846

- | | | | |
|---------------------|-------------------|----------------------|--------------|
| Non-divided Highway | Bridge (on route) | Railroad (at grade) | Intersection |
| Divided Highway | Underpass | Railroad (underpass) | |
| Secondary Segment | Overpass | Railroad (overpass) | |
| Corporation | | | |

Created on: 6/24/2025

transportation.ohio.gov

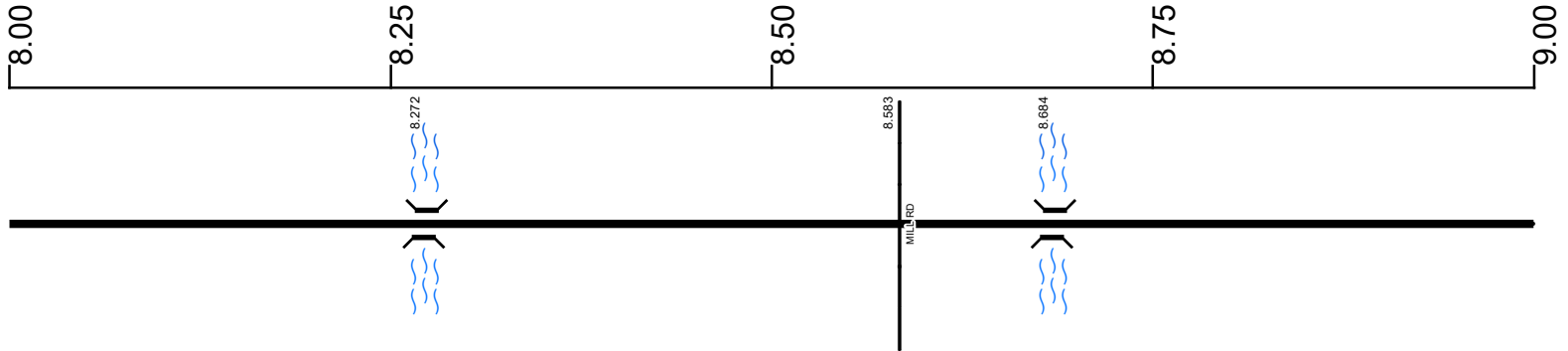
Prepared by
The Ohio Department of Transportation
Office of Technical Services
Roadway Information

SATBSR00193**C

State True Log

37.033

County True Log



Surface Type & Width (Left / Right)

G (10'/8')
7.451 - 10.089

Base Type (Left / Right)

T / I
7.451 - 10.089

Shoulder Type & Width (Left / Right)












5 (3'/3')
2.469 - 10.089

Through Lanes

2
0 - 26.383

Street Name

SR 193
0 - 14.846

-  Non-divided Highway
-  Divided Highway
-  Secondary Segment
-  Corporation
-  Bridge (on route)
-  Underpass
-  Overpass
-  Railroad (at grade)
-  Railroad (underpass)
-  Railroad (overpass)
-  Intersection

Created on: 6/24/2025



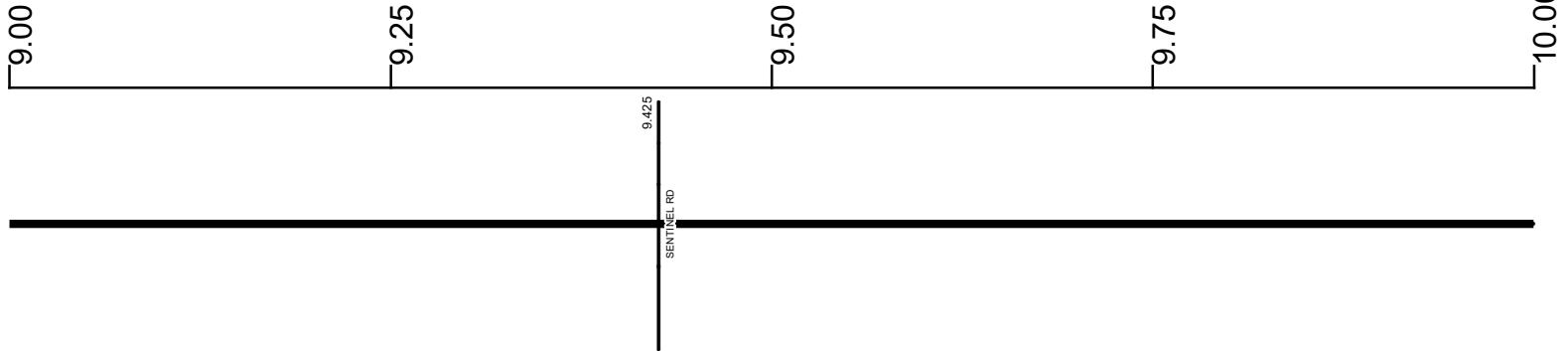
transportation.ohio.gov
Prepared by
The Ohio Department of Transportation
Office of Technical Services
Roadway Information

SATBSR00193**C

State True Log

38.033

County True Log



Surface Type & Width (Left / Right)

G (10/8')
7.451 - 10.089

Base Type (Left / Right)

T / I
7.451 - 10.089

Shoulder Type & Width (Left / Right)

5 (3/3')
2.469 - 10.089

Through Lanes

2
0 - 26.383

Street Name

SR 193
0 - 14.846

- | | | | |
|---------------------|-------------------|----------------------|--------------|
| Non-divided Highway | Bridge (on route) | Railroad (at grade) | Intersection |
| Divided Highway | Underpass | Railroad (underpass) | |
| Secondary Segment | Overpass | Railroad (overpass) | |
| Corporation | | | |

Created on: 6/24/2025

transportation.ohio.gov

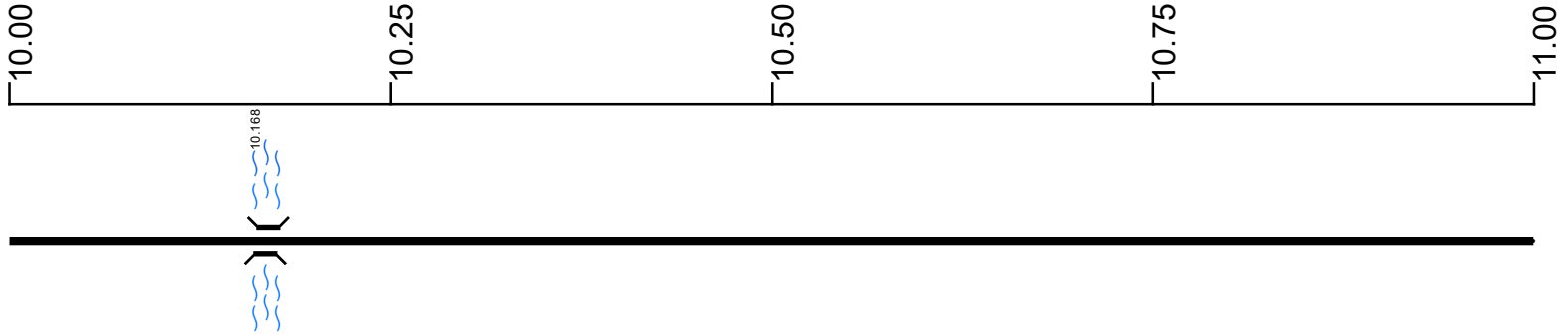
Prepared by
The Ohio Department of Transportation
Office of Technical Services
Roadway Information

SATBSR00193**C

State True
Log

39.033

County True
Log



Surface Type & Width (Left / Right)

G (10'8")	G 24'	G (10'8")
7.451 - 10.089	10.089 - 10.248	10.248 - 11.08

Base Type (Left / Right)

T / I	L	T / I
7.451 - 10.089	10.089 - 10.248	10.248 - 14.556

Shoulder Type & Width (Left / Right)

5 (3'3')	2 (4'4')	5 (3'3')
2.469 - 10.089	10.089 - 10.248	10.248 - 15.211

Through Lanes

	2
	0 - 26.383

Street Name

	SR 193
	0 - 14.846

- Non-divided Highway
- Divided Highway
- Secondary Segment
- Corporation
- Bridge (on route)
- Underpass
- Overpass
- Railroad (at grade)
- Railroad (underpass)
- Railroad (overpass)
- Intersection

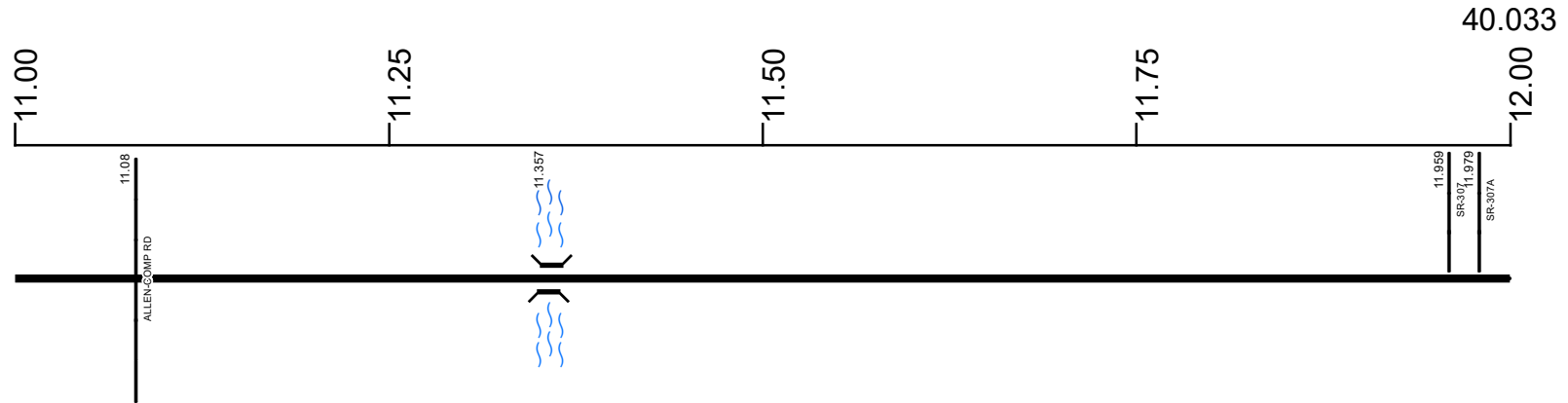
Created on: 6/24/2025

transportation.ohio.gov

Prepared by
The Ohio Department of Transportation
Office of Technical Services
Roadway Information

SATBSR00193**C

State True Log
County True Log



Surface Type & Width (Left / Right)

G (10'/8')	G (17'/3')	G (16'/4')
10.248 - 11.08	11.08 - 11.327	11.327 - 14.556

Base Type (Left / Right)

T / I
10.248 - 14.556

Shoulder Type & Width (Left / Right)

5 (3'/3')
10.248 - 15.211

Through Lanes

2
0 - 26.383

Street Name

SR 193
0 - 14.846

- Non-divided Highway
 Bridge (on route)
 Railroad (at grade)
 Intersection
- Divided Highway
 Underpass
 Railroad (underpass)
- Secondary Segment
 Overpass
 Railroad (overpass)
- Corporation**

Created on: 6/24/2025

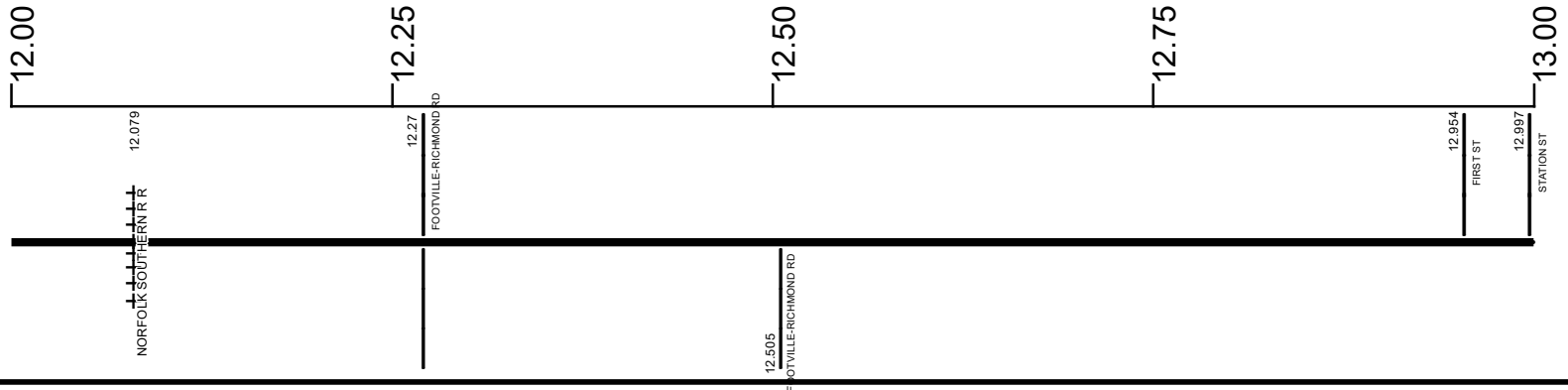
transportation.ohio.gov

Prepared by
The Ohio Department of Transportation
Office of Technical Services
Roadway Information

SATBSR00193**C

State True Log
County True Log

41.033



Surface Type & Width (Left / Right)	G (16'4') 11.327 - 14.556
Base Type (Left / Right)	T / I 10.248 - 14.556
Shoulder Type & Width (Left / Right)	5 (3'3') 10.248 - 15.211
Through Lanes	2 0 - 26.383
Street Name	SR 193 0 - 14.846

<ul style="list-style-type: none"> Non-divided Highway Divided Highway Secondary Segment Corporation 	<ul style="list-style-type: none"> Bridge (on route) Underpass Overpass 	<ul style="list-style-type: none"> Railroad (at grade) Railroad (underpass) Railroad (overpass) 	<ul style="list-style-type: none"> Intersection
--	---	---	---

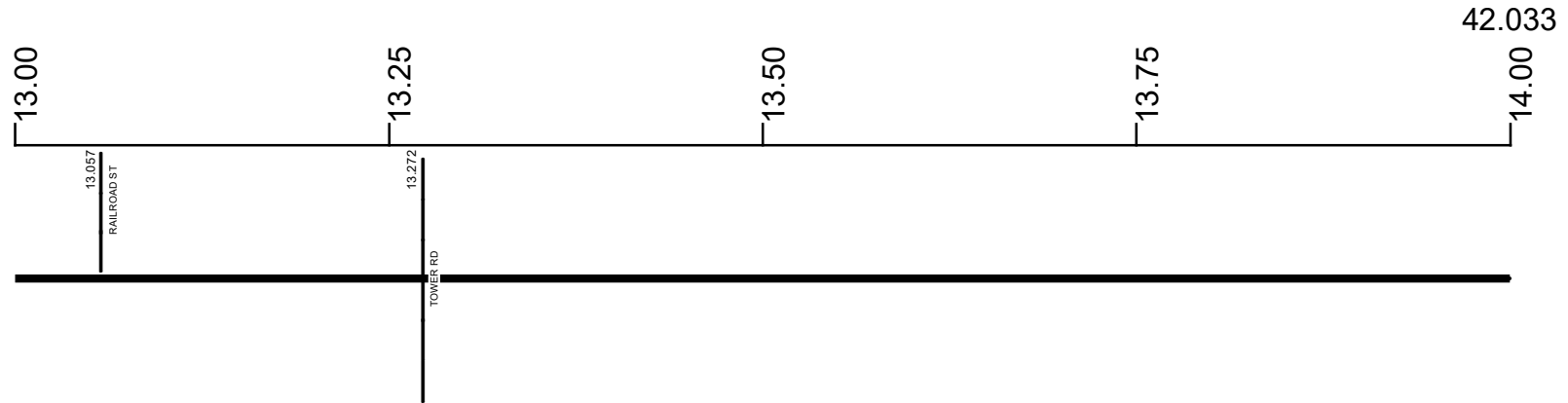
Created on: 6/24/2025

transportation.ohio.gov

Prepared by
The Ohio Department of Transportation
Office of Technical Services
Roadway Information

SATBSR00193**C

State True Log
County True Log



Surface Type & Width (Left / Right)

G (16'4')
11.327 - 14.556

Base Type (Left / Right)

T / I
10.248 - 14.556

Shoulder Type & Width (Left / Right)

5 (3'3')
10.248 - 15.211

Resurface Year

2023
13.79 - 22.515

Through Lanes

2
0 - 26.383

Street Name

SR 193
0 - 14.846

- Non-divided Highway
 Bridge (on route)
 Railroad (at grade)
 Intersection
- Divided Highway
 Underpass
 Railroad (underpass)
- Secondary Segment
 Overpass
 Railroad (overpass)
- Corporation**

Created on: 6/24/2025



transportation.ohio.gov

Prepared by
The Ohio Department of Transportation
Office of Technical Services
Roadway Information

SATBSR00193**C

State True Log

43.033

County True Log



Surface Type & Width (Left / Right)

G (16'4") 11.327 - 14.556	G 24' 14.556 - 15.211
------------------------------	--------------------------

Base Type (Left / Right)

T / I 10.248 - 14.556	I 14.556 - 15.211
--------------------------	----------------------

Shoulder Type & Width (Left / Right)

5 (3/3) 10.248 - 15.211

Resurface Year

2023 13.79 - 22.515

Through Lanes

2 0 - 26.383

Street Name

	SR 193 0 - 14.846	
--	----------------------	--

- Non-divided Highway
 Bridge (on route)
 Railroad (at grade)
 Intersection
- Divided Highway
 Underpass
 Railroad (underpass)
- Secondary Segment
 Overpass
 Railroad (overpass)
- Corporation**

Created on: 6/24/2025

transportation.ohio.gov

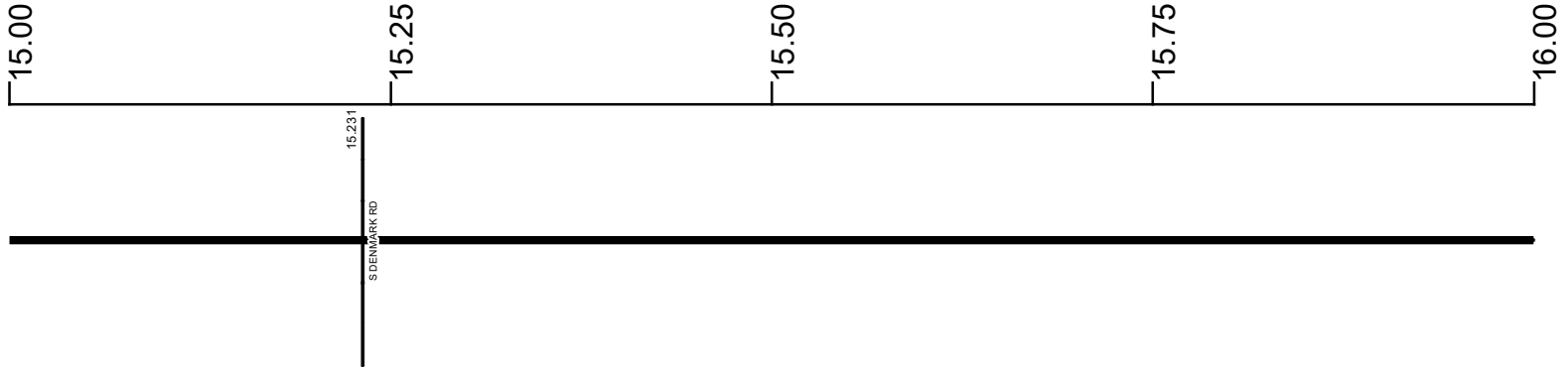
Prepared by
The Ohio Department of Transportation
Office of Technical Services
Roadway Information

SATBSR00193**C

State True Log

44.033

County True Log



Surface Type & Width (Left / Right)

G 24' 14.556 - 15.211	G 20' 15.211 - 22.505
--------------------------	--------------------------

Base Type (Left / Right)

I 14.556 - 15.211	K 15.211 - 22.505
----------------------	----------------------

Shoulder Type & Width (Left / Right)

5 (3/3) 10.248 - 15.211	2 (2/2) 15.211 - 22.505
----------------------------	----------------------------

Resurface Year

2023

Through Lanes

2 0 - 26.383

Street Name

SR 193 14.846 - 17.465

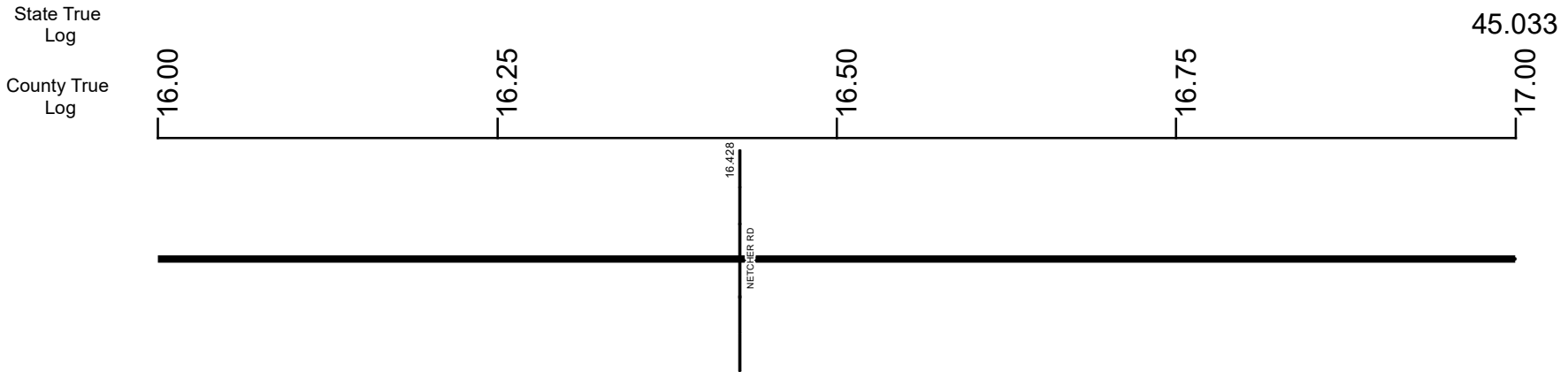
- Non-divided Highway
 Bridge (on route)
 Railroad (at grade)
 Intersection
- Divided Highway
 Underpass
 Railroad (underpass)
- Secondary Segment
 Overpass
 Railroad (overpass)
- Corporation**

Created on: 6/24/2025

transportation.ohio.gov

Prepared by
The Ohio Department of Transportation
Office of Technical Services
Roadway Information

SATBSR00193**C



Surface Type & Width (Left / Right)	G 20'
	15.211 - 22.505
Base Type (Left / Right)	K
	15.211 - 22.505
Shoulder Type & Width (Left / Right)	2 (2'/2')
	15.211 - 22.505
Resurface Year	2023
Through Lanes	2
	0 - 26.383
Street Name	SR 193
	14.846 - 17.465

- Non-divided Highway
- Divided Highway
- Secondary Segment
- Corporation
- Bridge (on route)
- Underpass
- Overpass
- Railroad (at grade)
- Railroad (underpass)
- Railroad (overpass)
- Intersection

Created on: 6/24/2025

transportation.ohio.gov

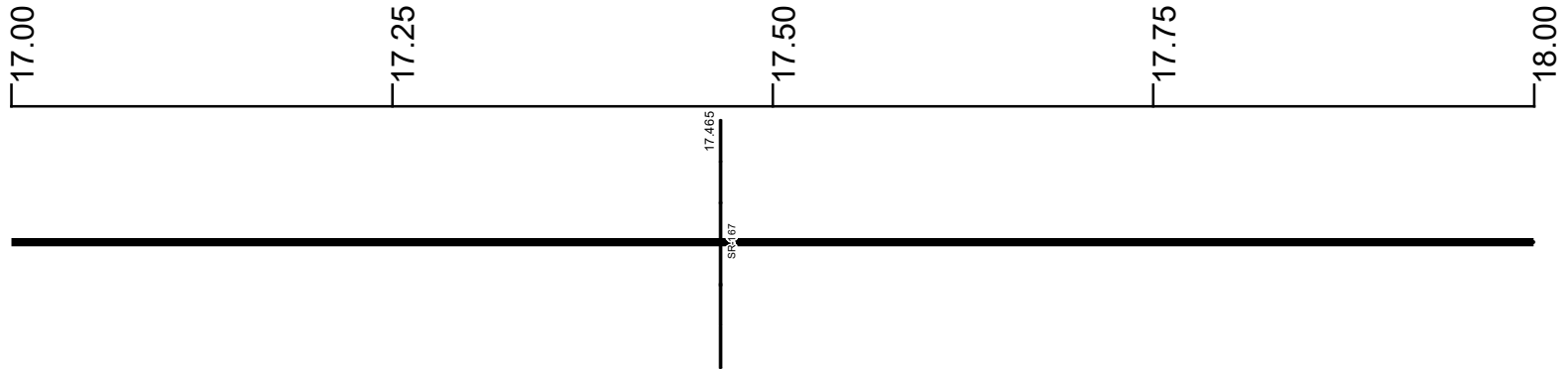
Prepared by
The Ohio Department of Transportation
Office of Technical Services
Roadway Information

SATBSR00193**C

State True Log

46.033

County True Log



Surface Type & Width (Left / Right)

G 20'
15.211 - 22.505

Base Type (Left / Right)

K
15.211 - 22.505

Shoulder Type & Width (Left / Right)

2 (2/2)
15.211 - 22.505

Resurface Year

2023

Through Lanes

2
0 - 26.383

Street Name

SR 193

14.846 - 17.465

17.465 - 20.07

- Non-divided Highway
 Bridge (on route)
 Railroad (at grade)
 Intersection
- Divided Highway
 Underpass
 Railroad (underpass)
- Secondary Segment
 Overpass
 Railroad (overpass)
- Corporation**

Created on: 6/24/2025



transportation.ohio.gov

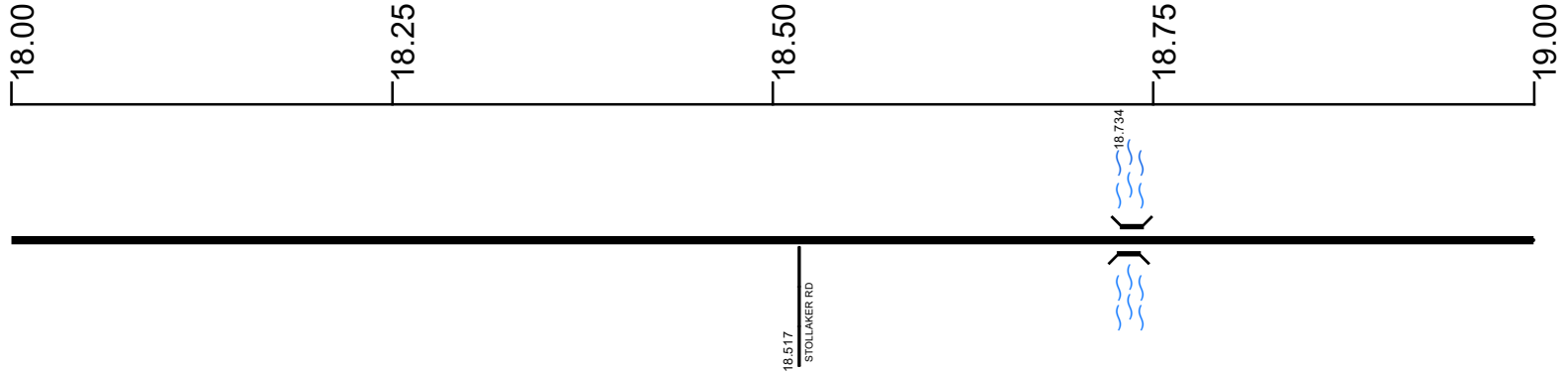
Prepared by
The Ohio Department of Transportation
Office of Technical Services
Roadway Information

SATBSR00193**C

State True Log

47.033

County True Log



Surface Type & Width (Left / Right)

G 20'
15.211 - 22.505

Base Type (Left / Right)

K
15.211 - 22.505

Shoulder Type & Width (Left / Right)

2 (2/2)
15.211 - 22.505

Resurface Year

2023
13.79 - 22.515

Through Lanes

2
0 - 26.383

Street Name

SR 193
17.465 - 20.07

- | | | | |
|---------------------|-------------------|----------------------|--------------|
| Non-divided Highway | Bridge (on route) | Railroad (at grade) | Intersection |
| Divided Highway | Underpass | Railroad (underpass) | |
| Secondary Segment | Overpass | Railroad (overpass) | |
| Corporation | | | |

Created on: 6/24/2025

transportation.ohio.gov

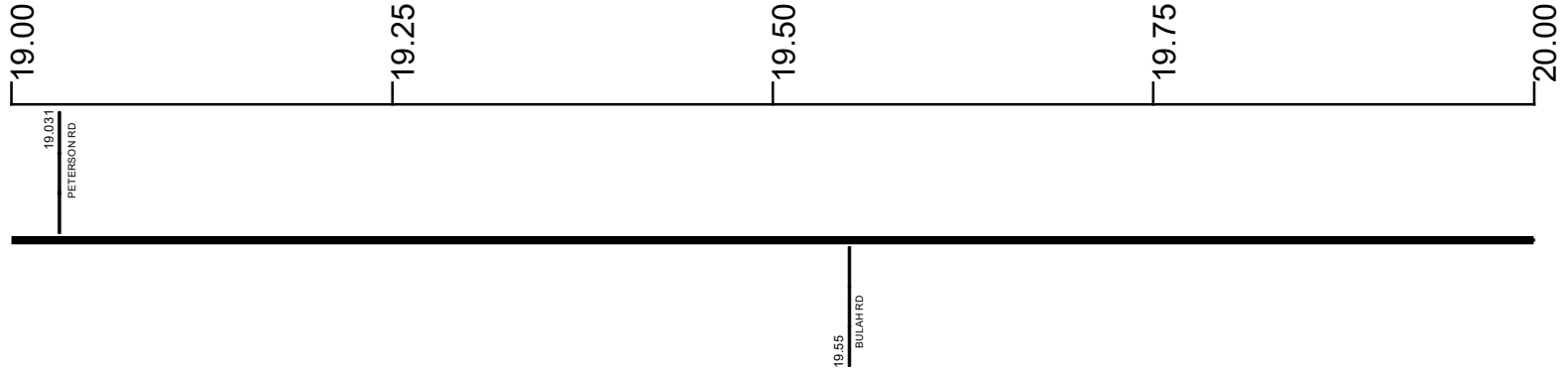
Prepared by
The Ohio Department of Transportation
Office of Technical Services
Roadway Information

SATBSR00193**C

State True Log

48.033

County True Log



Surface Type & Width (Left / Right)

G 20'
15.211 - 22.505

Base Type (Left / Right)

K
15.211 - 22.505

Shoulder Type & Width (Left / Right)

2 (2/2)
15.211 - 22.505

Resurface Year

2023
13.79 - 22.515

Through Lanes

2
0 - 26.383

Street Name

SR 193
17.465 - 20.07

- | | | | |
|---------------------|-------------------|----------------------|--------------|
| Non-divided Highway | Bridge (on route) | Railroad (at grade) | Intersection |
| Divided Highway | Underpass | Railroad (underpass) | |
| Secondary Segment | Overpass | Railroad (overpass) | |
| Corporation | | | |

Created on: 6/24/2025

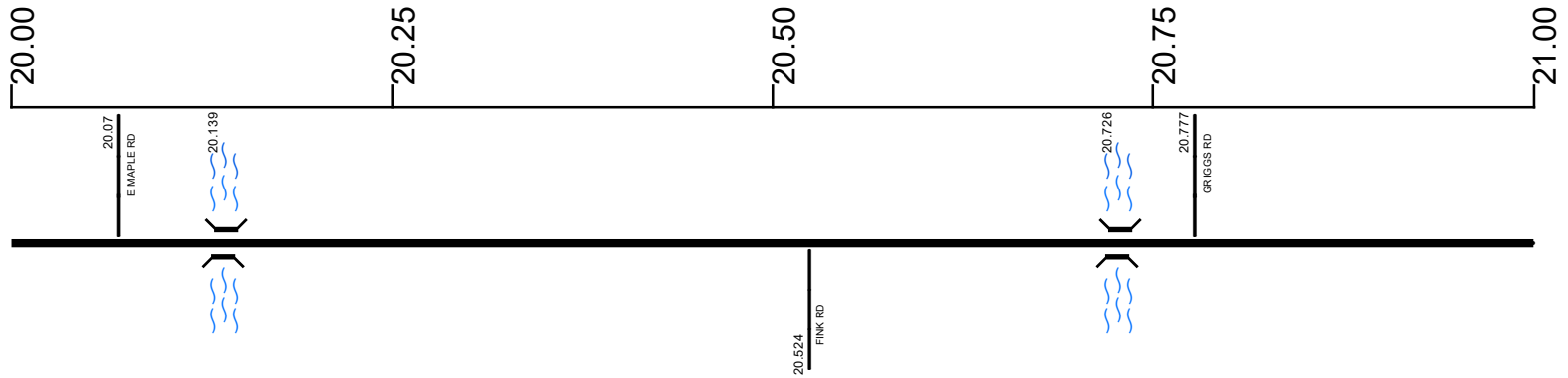
transportation.ohio.gov

Prepared by
The Ohio Department of Transportation
Office of Technical Services
Roadway Information

SATBSR00193**C

State True Log
County True Log

49.033



Surface Type & Width (Left / Right)	G 20'
	15.211 - 22.505
Base Type (Left / Right)	K
	15.211 - 22.505
Shoulder Type & Width (Left / Right)	2 (2'/2')
	15.211 - 22.505
Resurface Year	2023
	13.79 - 22.515
Through Lanes	2
	0 - 26.383
Street Name	SR 193
	17.465 - 20.07 20.07 - 26.383

- | | | | |
|---------------------|-------------------|----------------------|--------------|
| Non-divided Highway | Bridge (on route) | Railroad (at grade) | Intersection |
| Divided Highway | Underpass | Railroad (underpass) | |
| Secondary Segment | Overpass | Railroad (overpass) | |
| Corporation | | | |

Created on: 6/24/2025

transportation.ohio.gov

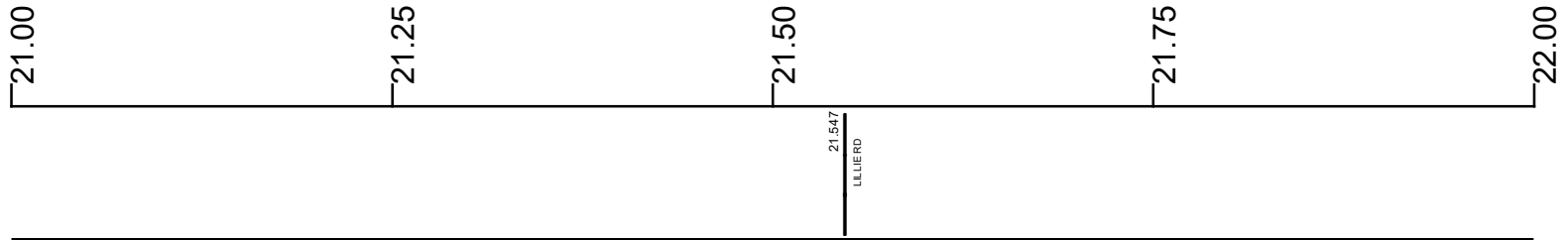
Prepared by
The Ohio Department of Transportation
Office of Technical Services
Roadway Information

SATBSR00193**C

State True Log

50.033

County True Log



Surface Type & Width (Left / Right)

G 20'
15.211 - 22.505

Base Type (Left / Right)

K
15.211 - 22.505

Shoulder Type & Width (Left / Right)

2 (2/2)
15.211 - 22.505

Resurface Year

2023

Through Lanes

2
0 - 26.383

Street Name

SR 193
20.07 - 26.383

- | | | | |
|---------------------|-------------------|----------------------|--------------|
| Non-divided Highway | Bridge (on route) | Railroad (at grade) | Intersection |
| Divided Highway | Underpass | Railroad (underpass) | |
| Secondary Segment | Overpass | Railroad (overpass) | |
| Corporation | | | |

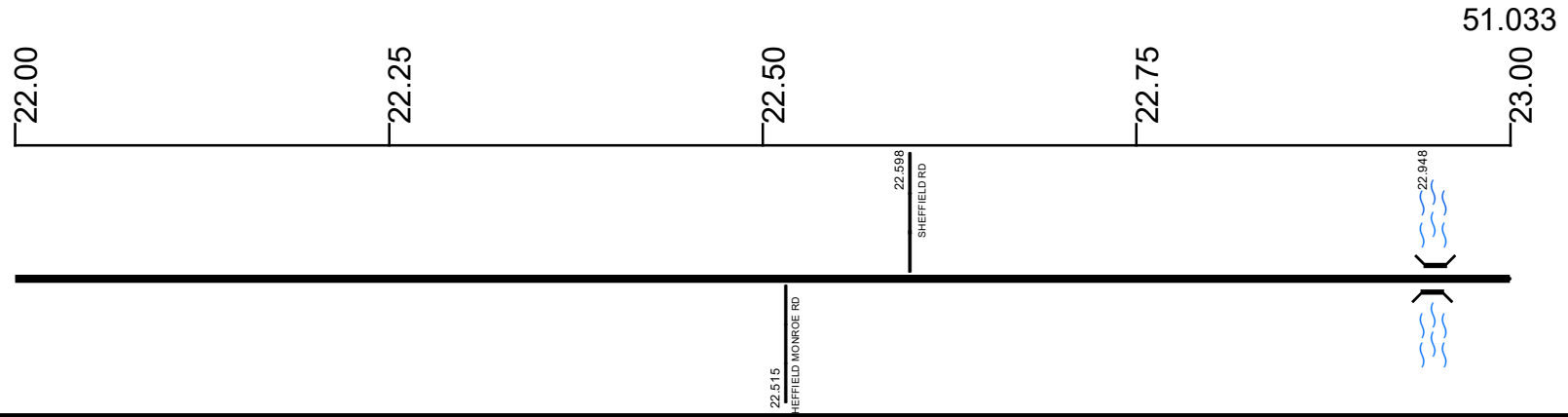
Created on: 6/24/2025

transportation.ohio.gov

Prepared by
The Ohio Department of Transportation
Office of Technical Services
Roadway Information

SATBSR00193**C

State True Log
County True Log



Surface Type & Width (Left / Right)	
G 20'	G 24'
15.211 - 22.505	22.505 - 26.383
Base Type (Left / Right)	
K	T / K
15.211 - 22.505	22.505 - 25.926
Shoulder Type & Width (Left / Right)	
2 (2 1/2')	4 (2 1/2')
15.211 - 22.505	22.505 - 25.926
Resurface Year	
2023	
Through Lanes	
2	
0 - 26.383	
Street Name	
SR 193	
20.07 - 26.383	

Non-divided Highway	Bridge (on route)	Railroad (at grade)	Intersection
Divided Highway	Underpass	Railroad (underpass)	
Secondary Segment	Overpass	Railroad (overpass)	
Corporation			

Created on: 6/24/2025



transportation.ohio.gov

Prepared by
The Ohio Department of Transportation
Office of Technical Services
Roadway Information

SATBSR00193**C

State True Log

52.033

County True Log



Surface Type & Width (Left / Right)

G 24'
22.505 - 26.383

Base Type (Left / Right)

T / K
22.505 - 25.926

Shoulder Type & Width (Left / Right)

4 (2/2)
22.505 - 25.926

Through Lanes

2
0 - 26.383

Street Name

SR 193
20.07 - 26.383

- | | | | |
|---------------------|-------------------|----------------------|--------------|
| Non-divided Highway | Bridge (on route) | Railroad (at grade) | Intersection |
| Divided Highway | Underpass | Railroad (underpass) | |
| Secondary Segment | Overpass | Railroad (overpass) | |
| Corporation | | | |

Created on: 6/24/2025

transportation.ohio.gov

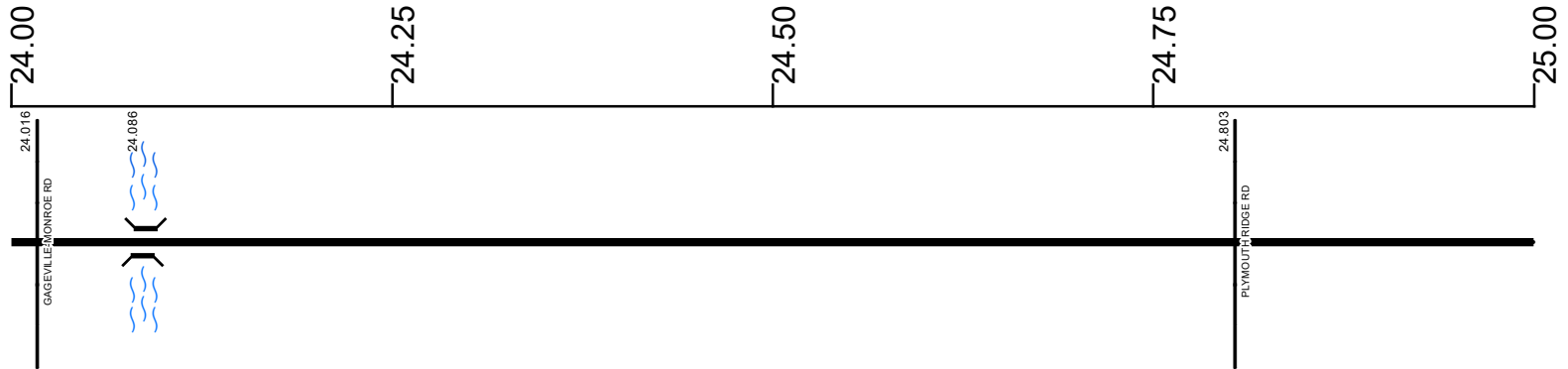
Prepared by
The Ohio Department of Transportation
Office of Technical Services
Roadway Information

SATBSR00193**C

State True Log

53.033

County True Log



Surface Type & Width (Left / Right)

	G 24'
	22.505 - 26.383

Base Type (Left / Right)

	T / K
	22.505 - 25.926

Shoulder Type & Width (Left / Right)

	4 (2/2')
	22.505 - 25.926

Through Lanes

	2
	0 - 26.383

Street Name

	SR 193
	20.07 - 26.383

- | | | | |
|---------------------|-------------------|----------------------|--------------|
| Non-divided Highway | Bridge (on route) | Railroad (at grade) | Intersection |
| Divided Highway | Underpass | Railroad (underpass) | |
| Secondary Segment | Overpass | Railroad (overpass) | |
| Corporation | | | |

Created on: 6/24/2025

transportation.ohio.gov

Prepared by
The Ohio Department of Transportation
Office of Technical Services
Roadway Information

SATBSR00193**C

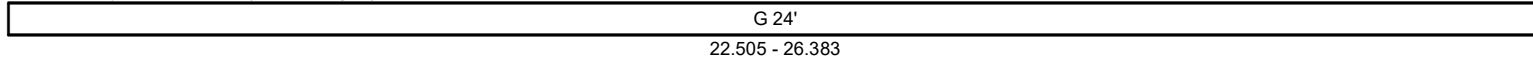
State True Log

54.033


County True Log




Surface Type & Width (Left / Right)



Base Type (Left / Right)



Shoulder Type & Width (Left / Right)

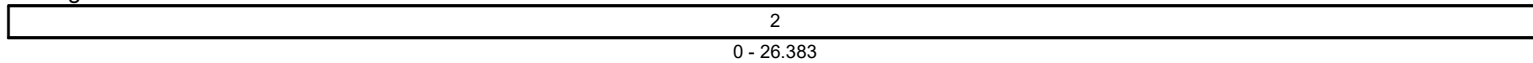


Resurface Year

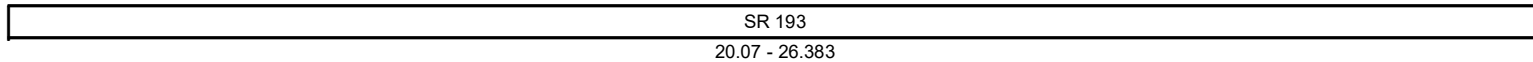
2020

25.926 - 26.383

Through Lanes



Street Name



- Non-divided Highway
 Bridge (on route)
 Railroad (at grade)
 Intersection
- Divided Highway
 Underpass
 Railroad (underpass)
- Secondary Segment
 Overpass
 Railroad (overpass)
- Corporation**

Created on: 6/24/2025

transportation.ohio.gov

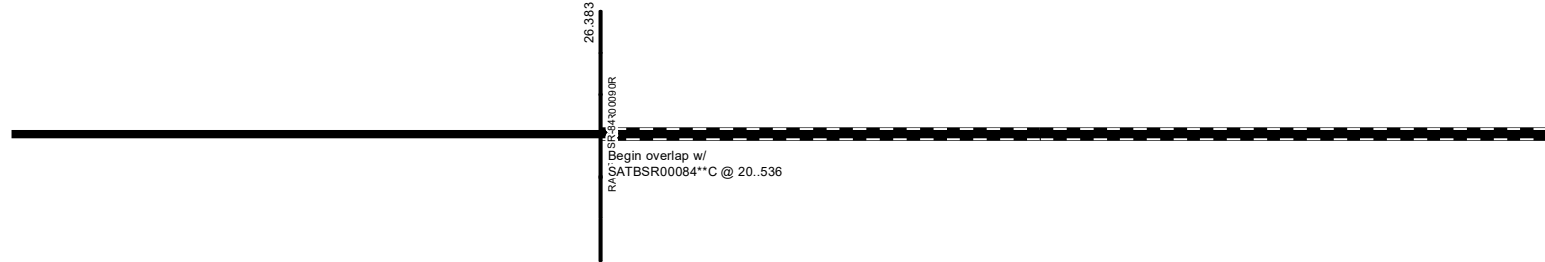
Prepared by
The Ohio Department of Transportation
Office of Technical Services
Roadway Information

SATBSR00193**C

State True Log

55.033

County True Log



Surface Type & Width (Left / Right)

G 24'
22.505 - 26.383

Base Type (Left / Right)

I
25.926 - 26.383

Shoulder Type & Width (Left / Right)

5 (2 1/2')
25.926 - 26.383

Resurface Year

2020
25.926 - 26.383

Through Lanes

2
0 - 26.383

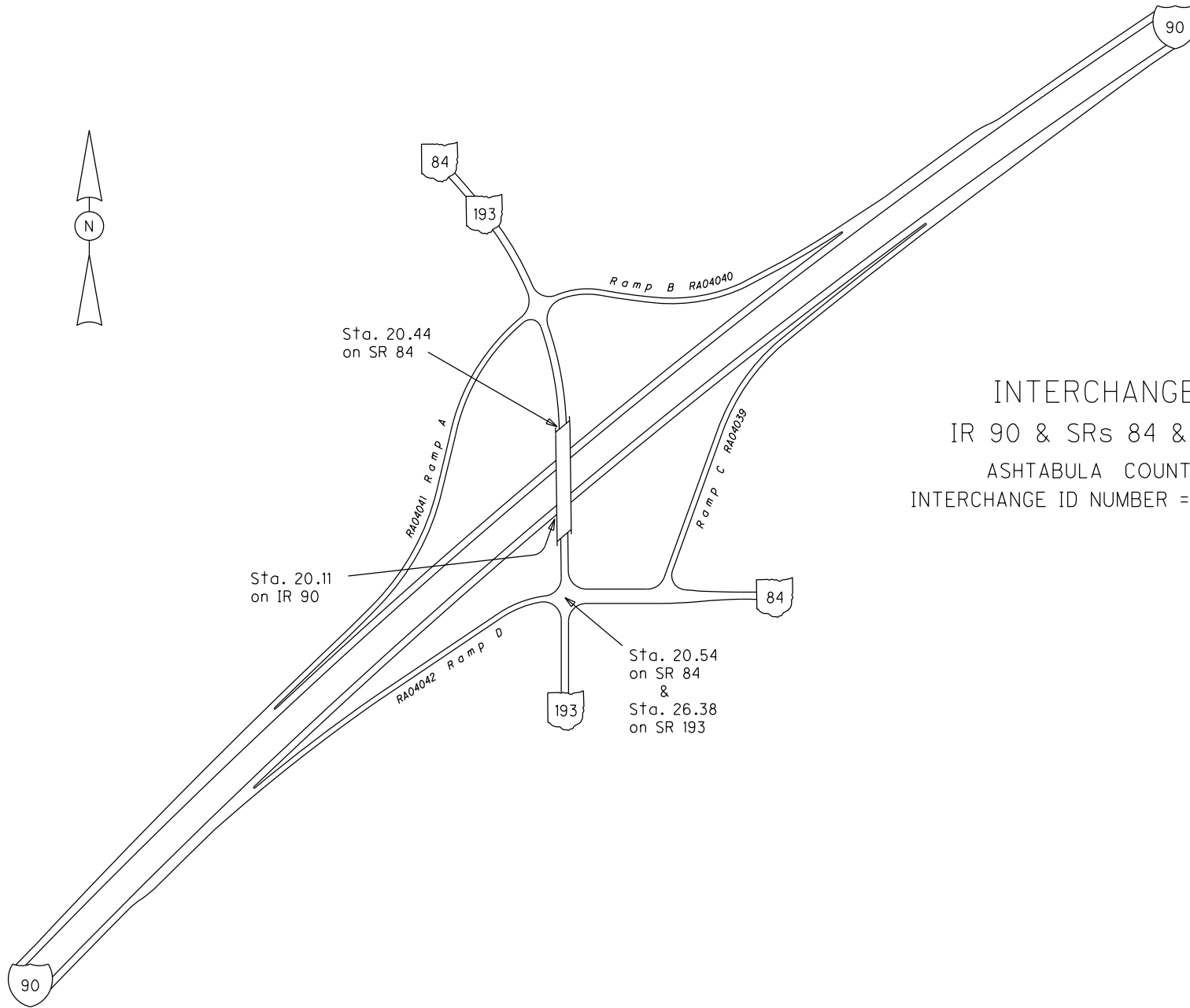
Street Name

SR 193
20.07 - 26.383

- Non-divided Highway
 Bridge (on route)
 Railroad (at grade)
 Intersection
- Divided Highway
 Underpass
 Railroad (underpass)
- Secondary Segment
 Overpass
 Railroad (overpass)
- Corporation**

Created on: 6/24/2025

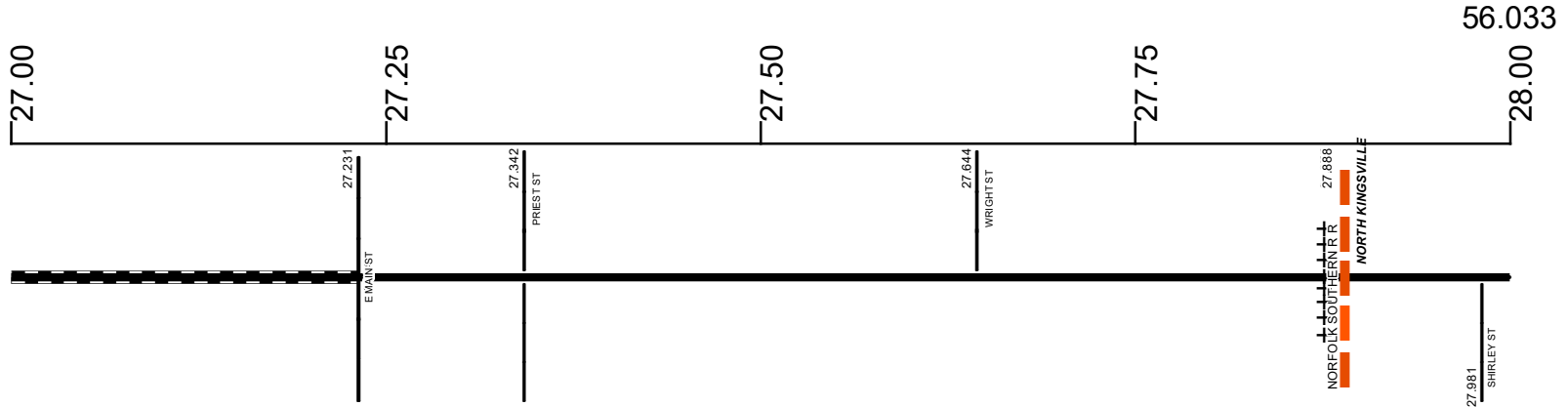
Prepared by
The Ohio Department of Transportation
Office of Technical Services
Roadway Information



INTERCHANGE
IR 90 & SRs 84 & 193
ASHTABULA COUNTY
INTERCHANGE ID NUMBER = 002500

SATBSR00193**C

State True Log
County True Log



Surface Type & Width (Left / Right)

G (16'/10')	G (16'/8')
27.231 - 27.547	27.547 - 28.628

Base Type (Left / Right)

T / L
27.231 - 28.628

Shoulder Type & Width (Left / Right)

1 (0'/0')	5 (2'/2')
27.231 - 27.547	27.547 - 29.935

Through Lanes

2
27.231 - 29.935

Street Name

SR 193	S MAIN ST
27.231 - 27.888	27.888 - 28.628

- Non-divided Highway
- Divided Highway
- Secondary Segment
- Corporation
- Bridge (on route)
- Underpass
- Overpass
- Railroad (at grade)
- Railroad (underpass)
- Railroad (overpass)
- Intersection

Created on: 6/24/2025



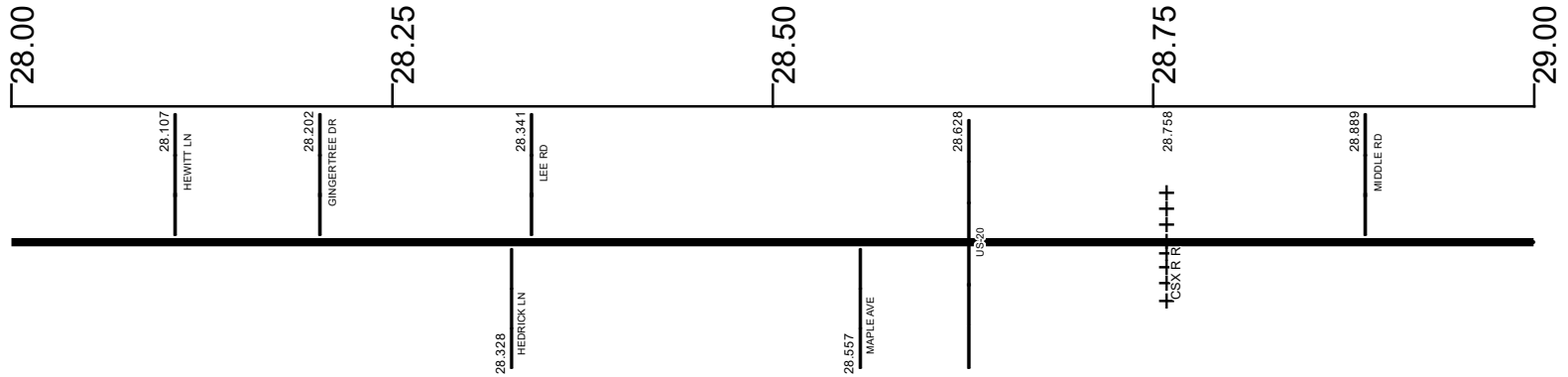
transportation.ohio.gov
Prepared by
The Ohio Department of Transportation
Office of Technical Services
Roadway Information

SATBSR00193**C

State True Log

57.033

County True Log



Surface Type & Width (Left / Right)

G (16'/8') 27.547 - 28.628	G 20' 28.628 - 29.935
-------------------------------	--------------------------

Base Type (Left / Right)

T / L 27.231 - 28.628	I 28.628 - 29.935
--------------------------	----------------------

Shoulder Type & Width (Left / Right)

5 (2'/2) 27.547 - 29.935

Resurface Year

2020 28.628 - 29.935

Through Lanes

2 27.231 - 29.935

Street Name

S MAIN ST 27.888 - 28.628	N MAIN ST 28.628 - 29.935
------------------------------	------------------------------

- Non-divided Highway
- Divided Highway
- Secondary Segment
- Corporation
- Bridge (on route)
- Underpass
- Overpass
- Railroad (at grade)
- Railroad (underpass)
- Railroad (overpass)
- Intersection

Created on: 6/24/2025

transportation.ohio.gov

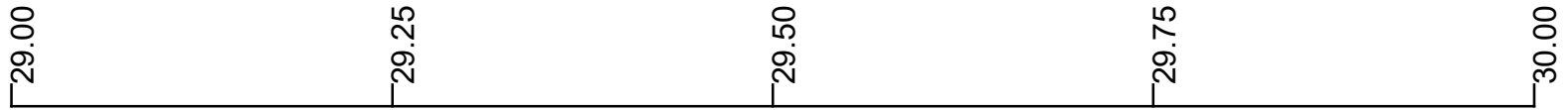
Prepared by
The Ohio Department of Transportation
Office of Technical Services
Roadway Information

SATBSR00193**C

State True Log

57.968

County True Log



29.443
VILLAGE GREEN DR

29.935

SR531

Surface Type & Width (Left / Right)

G 20'
28.628 - 29.935

Base Type (Left / Right)

I
28.628 - 29.935

Shoulder Type & Width (Left / Right)

5 (2 1/2')
27.547 - 29.935

Resurface Year

2020
28.628 - 29.935

Through Lanes

2
27.231 - 29.935

Street Name

N MAIN ST
28.628 - 29.935

- | | | | |
|---------------------|-------------------|----------------------|--------------|
| Non-divided Highway | Bridge (on route) | Railroad (at grade) | Intersection |
| Divided Highway | Underpass | Railroad (underpass) | |
| Secondary Segment | Overpass | Railroad (overpass) | |
| Corporation | | | |

Created on: 6/24/2025

transportation.ohio.gov

Prepared by
The Ohio Department of Transportation
Office of Technical Services
Roadway Information

Historical Project List for SATBSR00193**C

Begin Measure	End Measure	Project ID Number	Construction Completion Date	Treatment Category	Treatment Type
0.000	2.469	100793	8-2019	Preventive Maintenance	25-Chip Seal
0.000	2.469	84136	9-2009	Preventive Maintenance	25-Chip Seal
2.469	7.451	88881	10-2017	Minor Rehabilitation	60-AC Overlay w/Rpr
2.469	14.558	22575	8-2004	Minor Rehabilitation	60-AC Overlay w/Rpr
14.558	22.505	110629	10-2023	Minor Rehabilitation	60-AC Overlay w/Rpr
14.558	22.505	75485	5-2006	Minor Rehabilitation	60-AC Overlay w/Rpr
22.505	24.086	102356	12-2018	Preventive Maintenance	30-Microsurfacing
22.505	25.926	82932	9-2013	Minor Rehabilitation	60-AC Overlay w/Rpr
25.926	26.383	98390	11-2020	Minor Rehabilitation	38-Fine Poly AC Overlay
25.926	26.383	25500	6-2009	Minor Rehabilitation	60-AC Overlay w/Rpr
27.231	28.628	102356	12-2018	Preventive Maintenance	30-Microsurfacing
27.231	29.935	25500	6-2009	Minor Rehabilitation	60-AC Overlay w/Rpr
28.628	29.935	98390	11-2020	Minor Rehabilitation	60-AC Overlay w/Rpr

Roadway Codes

Access Control Journalized

- F - Full Access Control
- L - Limited Access Control
- N - No Access Control

Access Control Operational

- 1 - Full Access Control
- 2 - Partial Access Control
- 3 - No Access Control

Base Type

- F - Crack and Seat
- H - Rubblize and Roll
- I - Aggregate Base 304 or Traffic Compacted
- K - Water Bound Macadam
- L - Bituminous Concrete Mix or Penetration Macadam
- N - Plain Concrete
- P - Reinforced Concrete
- R - Brick (Flexible)
- T - Brick (Rigid)

Direction of Travel

- B - Both (Two-way)
- F - One-way Cardinal
- T - One-way Non-cardinal

Facility Type

- 1 - One-way Roadway
- 2 - Two-way Roadway
- 4 - Ramp
- 5 - Non-mainline
- 6 - Non-inventory Direction
- 7 - Planned / Unbuilt

Historical Federal Aid Indicator

- N - Not a FAP Route
- Y - FAP Route

Functional Classification

- 01 - Interstate
- 02 - Principal Arterial (Freeways)
- 03 - Principal Arterial (Other)
- 04 - Minor Arterial
- 05 - Major Collector
- 06 - Minor Collector
- 07 - Local

Leave / Reenter Indicator

- Y - Route leaves/reenters at this point
- N - Route does not leave/reenter at this point

Median Type

- 1 - None
- 2 - Unprotected
- 3 - Curbed
- 4 - Positive Barrier (Unspecified)
- 5 - Positive Barrier (Flexible)
- 6 - Positive Barrier (Semi-rigid)
- 7 - Positive Barrier (Rigid)

NHS

- N - National Highway System
- H - Congressional Corridor
- 2 - Major Airport
- 3 - Major Port Facility
- 4 - Major Amtrak Station
- 5 - Major Rail / Truck Terminal
- 6 - Major Intercity Bus Terminal
- 7 - Major Public Transit / Multi-modal Passenger Terminal
- 8 - Major Pipeline Terminal
- 9 - Major Ferry Terminal

Priority System

- G - General
- P - Priority System
- U - Urban

Scenic Byway Code

- A - All American Road
- N - National Scenic Byway
- S - State Scenic Byway

Shoulder Type

- 1 - None
- 2 - Surfaced shoulder exists (bituminous concrete {AC})
- 3 - Surfaced shoulder exists (Portland Cement Concrete {PCC})
- 4 - Stabilized shoulder exists (gravel or other granular material)
- 5 - Combination shoulder exists (two or more surface types)
- 6 - Earth shoulder exists
- 7 - Barrier curb exists; no shoulder in front of curb

Surface Type

- A - Combination
- B - Brick
- C - Continuous Reinforced Concrete
- D - Reinforced Concrete
- E - Plain Concrete
- G - Bituminous Concrete
- I - Chipseal on Granular
- K - Open Graded Bituminous
- L - Chipseal or Micro
- M - Gravel
- U - Unimproved
- X - Right of Way Only