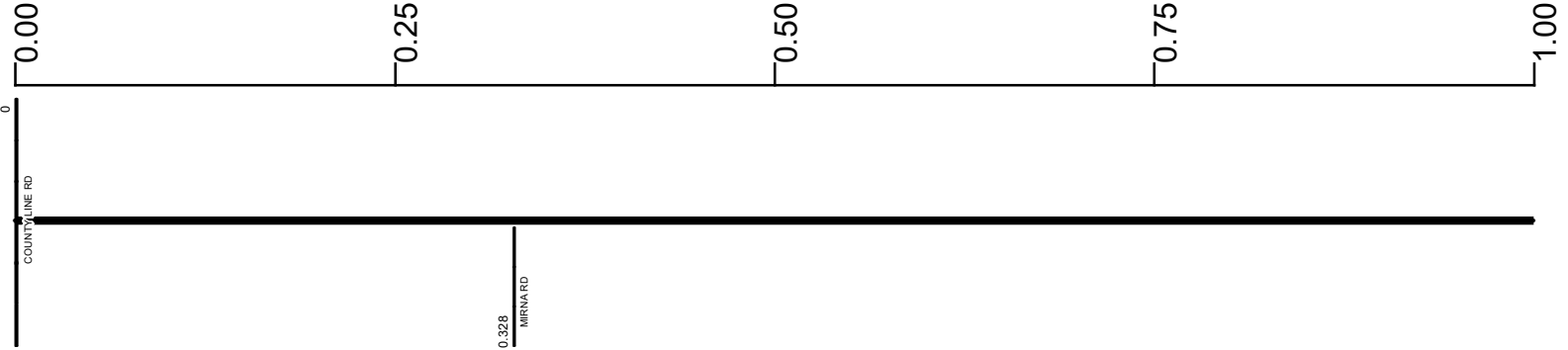


SATBSR00307**C

State True Log 2.323

3.323

County True Log



Surface Type & Width (Left / Right)

G (16'4')
0 - 2.934

Base Type (Left / Right)

K / I
0 - 2.934

Shoulder Type & Width (Left / Right)

2 (8'8')
0 - 2.934

Through Lanes

2
0 - 7.778

Street Name

SR 307
0 - 10.285

- | | | | |
|---------------------|-------------------|----------------------|--------------|
| Non-divided Highway | Bridge (on route) | Railroad (at grade) | Intersection |
| Divided Highway | Underpass | Railroad (underpass) | |
| Secondary Segment | Overpass | Railroad (overpass) | |
| Corporation | | | |

Created on: 6/24/2025

transportation.ohio.gov

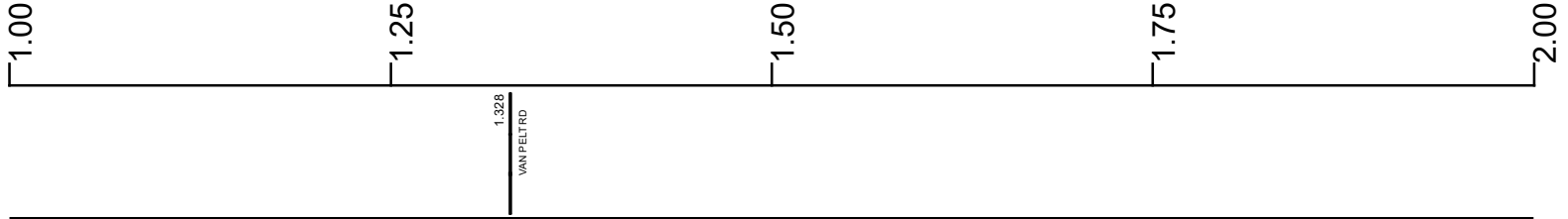
Prepared by
The Ohio Department of Transportation
Office of Technical Services
Roadway Information

SATBSR00307**C

State True Log

4.323

County True Log



Surface Type & Width (Left / Right)

G (16'/4')
0 - 2.934

Base Type (Left / Right)

K / I
0 - 2.934

Shoulder Type & Width (Left / Right)

2 (8'/8')
0 - 2.934

Through Lanes

2
0 - 7.778

Street Name

SR 307
0 - 10.285

- | | | | |
|--|---|---|---|
| <ul style="list-style-type: none"> Non-divided Highway Divided Highway Secondary Segment Corporation | <ul style="list-style-type: none"> Bridge (on route) Underpass Overpass | <ul style="list-style-type: none"> Railroad (at grade) Railroad (underpass) Railroad (overpass) | <ul style="list-style-type: none"> Intersection |
|--|---|---|---|

Created on: 6/24/2025

transportation.ohio.gov

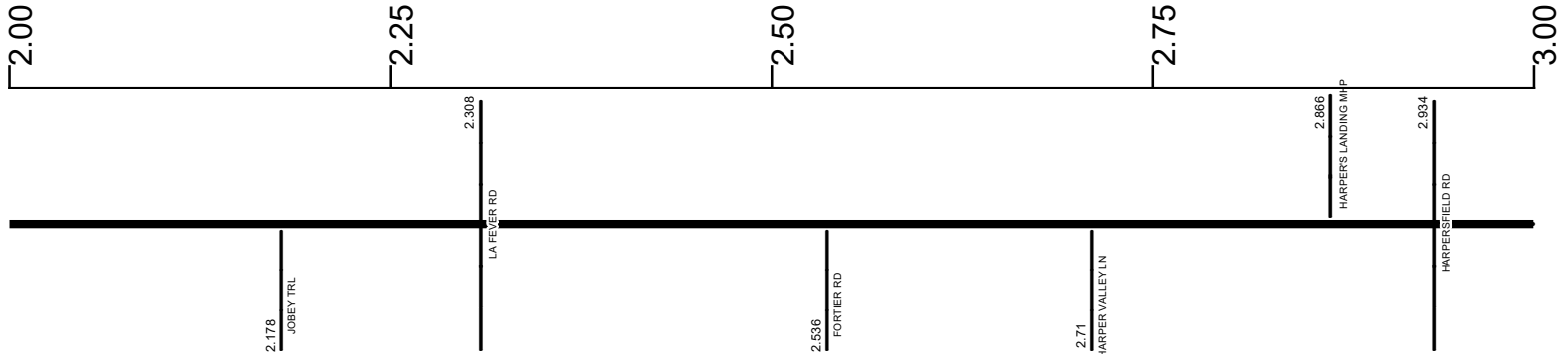
Prepared by
The Ohio Department of Transportation
Office of Technical Services
Roadway Information

SATBSR00307**C

State True Log

5.323

County True Log



Surface Type & Width (Left / Right)

	G (16'4')	
	0 - 2.934	2.934 - 3.111
		G 18'

Base Type (Left / Right)

	K / I	
	0 - 2.934	2.934 - 3.111
		K

Shoulder Type & Width (Left / Right)

	2 (8'8')	
	0 - 2.934	2.934 - 3.111
		2 (4'4')

Through Lanes

	2	
	0 - 7.778	

Street Name

	SR 307	
	0 - 10.285	

- Non-divided Highway
- Divided Highway
- Secondary Segment
- Corporation
- Bridge (on route)
- Underpass
- Overpass
- Railroad (at grade)
- Railroad (underpass)
- Railroad (overpass)
- Intersection

Created on: 6/24/2025

transportation.ohio.gov

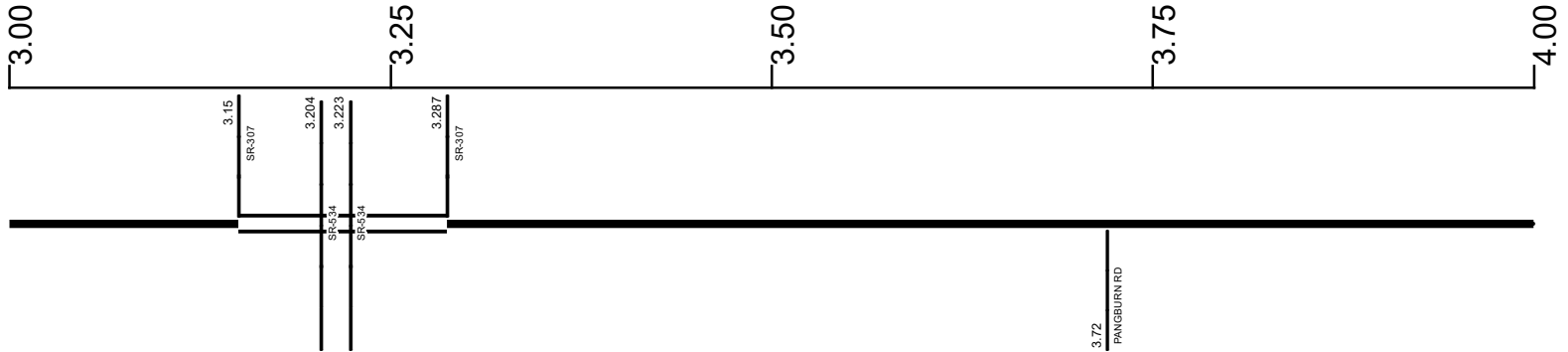
Prepared by
The Ohio Department of Transportation
Office of Technical Services
Roadway Information

SATBSR00307**C

State True Log

6.323

County True Log



Surface Type & Width (Left / Right)

G 18'	G (11'/14')	G 32'	G (11'/14')	G 18'
2.934 - 3.111	3.111 - 3.15	3.15 - 3.287	3.287 - 3.313	3.313 - 7.778

Base Type (Left / Right)

K	I
2.934 - 3.111	3.111 - 7.778

Shoulder Type & Width (Left / Right)

2 (4'/4')	2 (6'/6')	1 (0'/0')	2 (6'/6')	2 (3'/3')	2 (5'/5')
2.934 - 3.111	3.111 - 3.15	3.15 - 3.287	3.287 - 3.313	3.313 - 3.54	3.54 - 7.778

Median Type and Width

3 (5')	3 (106')	3 (5')
--------	----------	--------

3.15 - 3.204 3.223 - 3.287

Resurface Year

2024

3.111 - 3.54

Through Lanes

	2
--	---

0 - 7.778

Street Name

	SR 307
--	--------

0 - 10.285

- Non-divided Highway
- Divided Highway
- Secondary Segment
- Corporation
- Bridge (on route)
- Underpass
- Overpass
- Railroad (at grade)
- Railroad (underpass)
- Railroad (overpass)
- Intersection

Created on: 6/24/2025

transportation.ohio.gov

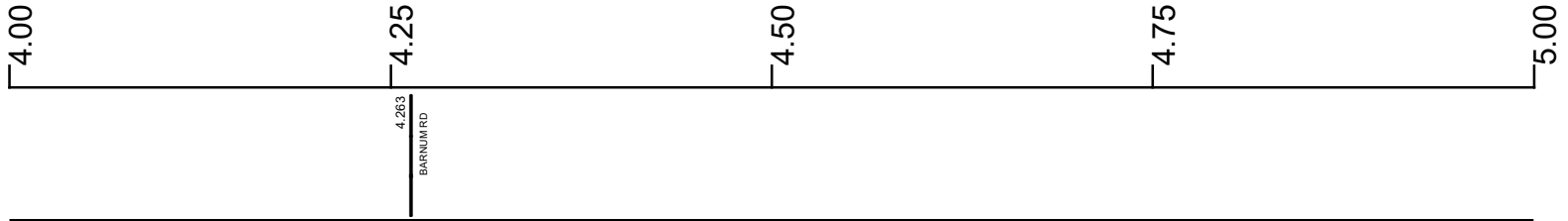
Prepared by
The Ohio Department of Transportation
Office of Technical Services
Roadway Information

SATBSR00307**C

State True Log

7.323

County True Log



Surface Type & Width (Left / Right)

G 18'
3.313 - 7.778

Base Type (Left / Right)

I
3.111 - 7.778

Shoulder Type & Width (Left / Right)

2 (5/5)
3.54 - 7.778

Through Lanes

2
0 - 7.778

Street Name

SR 307
0 - 10.285

- | | | | |
|---------------------|-------------------|----------------------|--------------|
| Non-divided Highway | Bridge (on route) | Railroad (at grade) | Intersection |
| Divided Highway | Underpass | Railroad (underpass) | |
| Secondary Segment | Overpass | Railroad (overpass) | |
| Corporation | | | |

Created on: 6/24/2025



transportation.ohio.gov

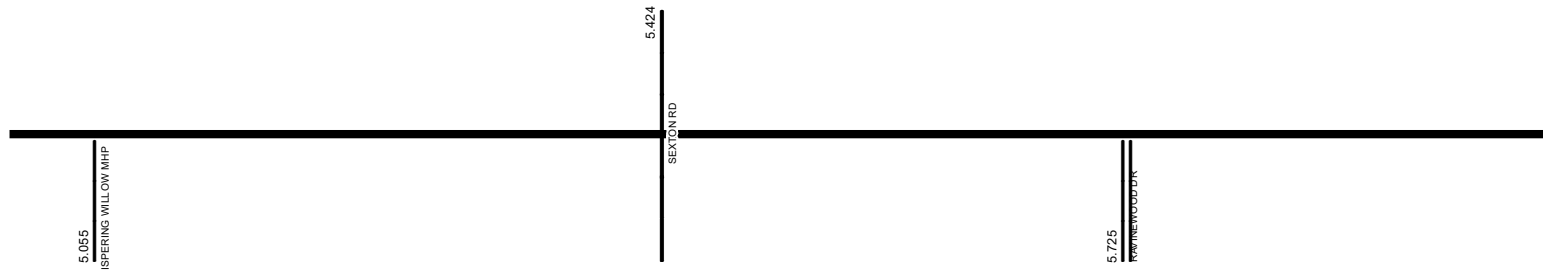
Prepared by
The Ohio Department of Transportation
Office of Technical Services
Roadway Information

SATBSR00307**C

State True Log

8.323

County True Log



Surface Type & Width (Left / Right)

	G 18'
	3.313 - 7.778

Base Type (Left / Right)

	I
	3.111 - 7.778

Shoulder Type & Width (Left / Right)

	2 (5/5)
	3.54 - 7.778

Through Lanes

	2
	0 - 7.778

Street Name

	SR 307
	0 - 10.285

- Non-divided Highway
- Divided Highway
- Secondary Segment
- Corporation
- Bridge (on route)
- Underpass
- Overpass
- Railroad (at grade)
- Railroad (underpass)
- Railroad (overpass)
- Intersection

Created on: 6/24/2025

transportation.ohio.gov
Prepared by
The Ohio Department of Transportation
Office of Technical Services
Roadway Information

SATBSR00307**C

State True Log

9.323

County True Log



Surface Type & Width (Left / Right)

	G 18'
	3.313 - 7.778

Base Type (Left / Right)

	I
	3.111 - 7.778

Shoulder Type & Width (Left / Right)

	2 (5/5)
	3.54 - 7.778

Through Lanes

	2
	0 - 7.778

Street Name

	SR 307
	0 - 10.285

- | | | | |
|---------------------|-------------------|----------------------|--------------|
| Non-divided Highway | Bridge (on route) | Railroad (at grade) | Intersection |
| Divided Highway | Underpass | Railroad (underpass) | |
| Secondary Segment | Overpass | Railroad (overpass) | |
| Corporation | | | |

Created on: 6/24/2025

transportation.ohio.gov

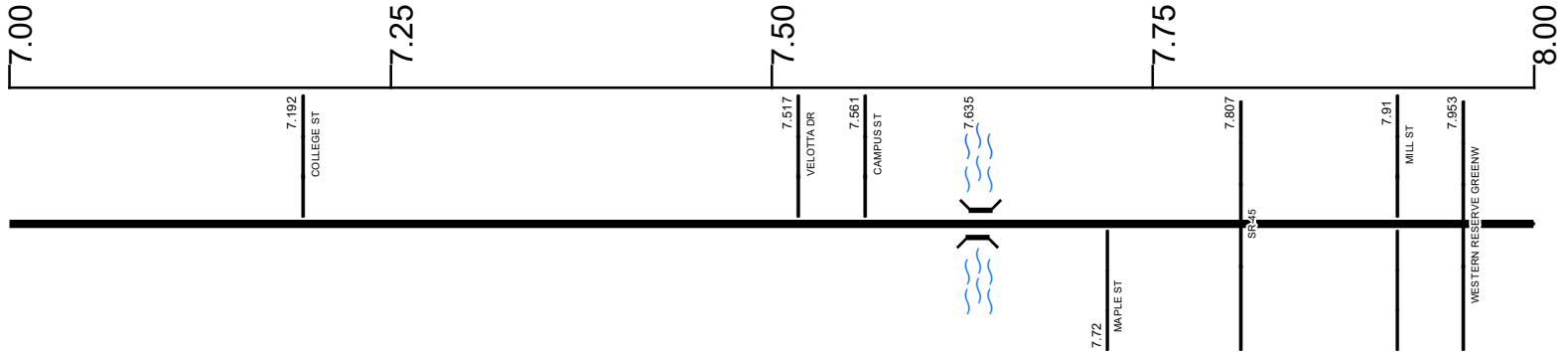
Prepared by
The Ohio Department of Transportation
Office of Technical Services
Roadway Information

SATBSR00307**C

State True Log

10.323

County True Log



Surface Type & Width (Left / Right)

G 18'	G 36'	G 20'
3.313 - 7.778	7.778 - 7.869	7.869 - 12.59

Base Type (Left / Right)

I	L	K
3.111 - 7.778	7.778 - 7.869	7.869 - 8.476

Shoulder Type & Width (Left / Right)

2 (5'5")	2 (4'4")
3.54 - 7.778	7.778 - 10.295

Through Lanes

2	3	2
0 - 7.778	7.778 - 7.869	7.869 - 12.739

Street Name

	SR 307	
	0 - 10.285	

- Non-divided Highway
- Divided Highway
- Secondary Segment
- Corporation
- Bridge (on route)
- Underpass
- Overpass
- Railroad (at grade)
- Railroad (underpass)
- Railroad (overpass)
- Intersection

Created on: 6/24/2025

transportation.ohio.gov

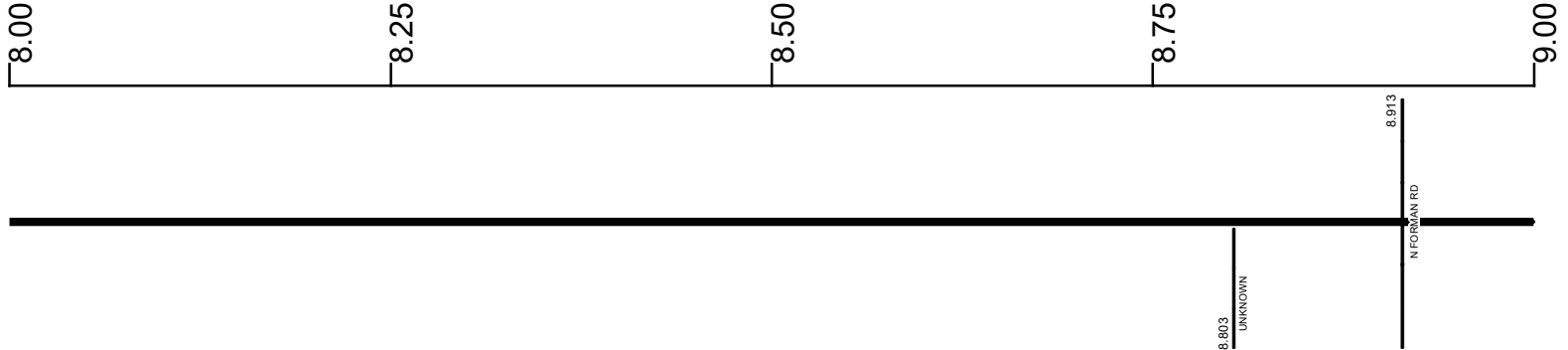
Prepared by
The Ohio Department of Transportation
Office of Technical Services
Roadway Information

SATBSR00307**C

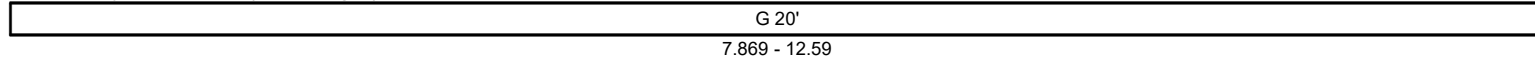
State True Log

11.323

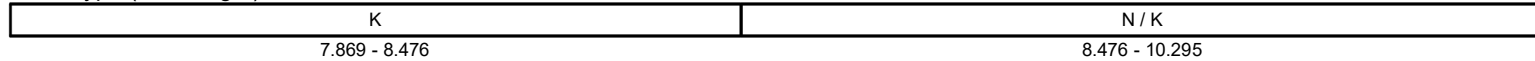
County True Log



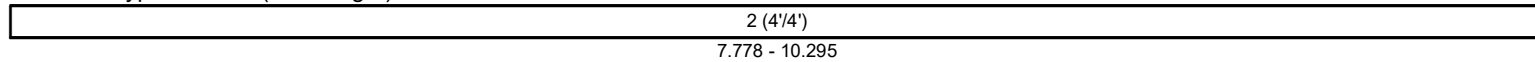
Surface Type & Width (Left / Right)



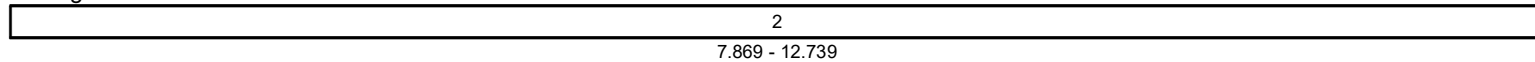
Base Type (Left / Right)



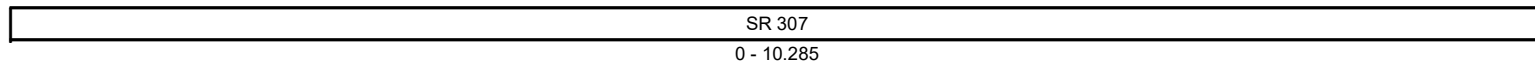
Shoulder Type & Width (Left / Right)



Through Lanes



Street Name



- | | | | |
|---------------------|-------------------|----------------------|--------------|
| Non-divided Highway | Bridge (on route) | Railroad (at grade) | Intersection |
| Divided Highway | Underpass | Railroad (underpass) | |
| Secondary Segment | Overpass | Railroad (overpass) | |
| Corporation | | | |

Created on: 6/24/2025



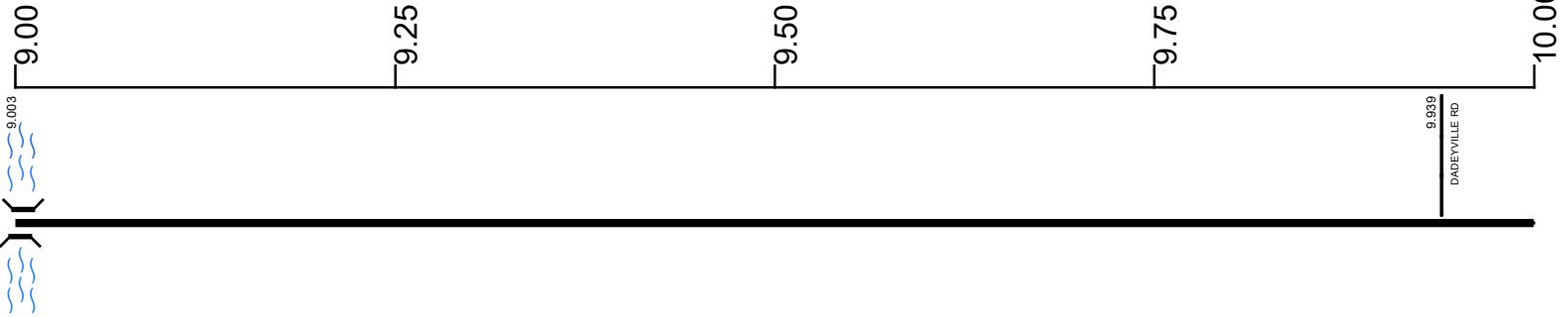
transportation.ohio.gov
 Prepared by
 The Ohio Department of Transportation
 Office of Technical Services
 Roadway Information

SATBSR00307**C

State True Log

12.323

County True Log



Surface Type & Width (Left / Right)

G 20'
7.869 - 12.59

Base Type (Left / Right)

N / K
8.476 - 10.295

Shoulder Type & Width (Left / Right)

2 (4/4')
7.778 - 10.295

Through Lanes

2
7.869 - 12.739

Street Name

SR 307
0 - 10.285

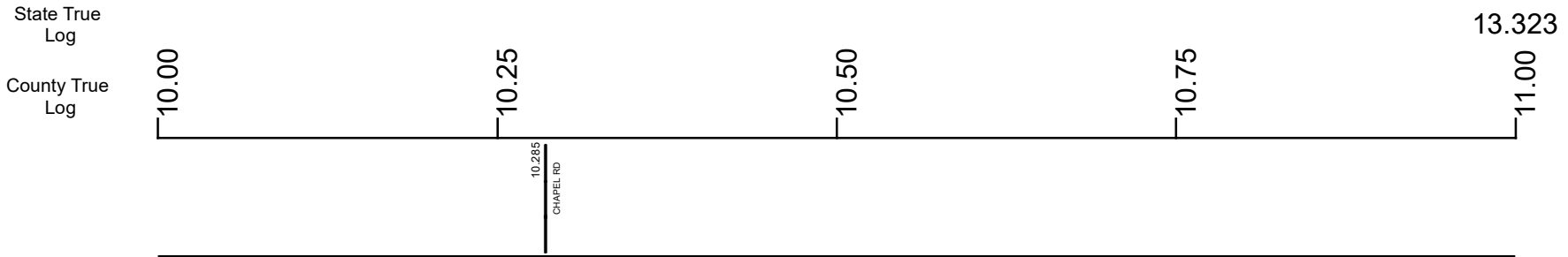
- Non-divided Highway
- Divided Highway
- Secondary Segment
- Corporation
- Bridge (on route)
- Underpass
- Overpass
- Railroad (at grade)
- Railroad (underpass)
- Railroad (overpass)
- Intersection

Created on: 6/24/2025

transportation.ohio.gov

Prepared by
The Ohio Department of Transportation
Office of Technical Services
Roadway Information

SATBSR00307**C



Surface Type & Width (Left / Right)

G 20'	
7.869 - 12.59	

Base Type (Left / Right)

N / K	K
8.476 - 10.295	10.295 - 12.739

Shoulder Type & Width (Left / Right)

2 (4'/4')	2 (6'/6')
7.778 - 10.295	10.295 - 12.59

Through Lanes

2	
7.869 - 12.739	

Street Name

0 - 10.285	SR 307	10.285 - 12.205
------------	--------	-----------------

- Non-divided Highway
 Bridge (on route)
 Railroad (at grade)
 Intersection
- Divided Highway
 Underpass
 Railroad (underpass)
- Secondary Segment
 Overpass
 Railroad (overpass)
- Corporation**

Created on: 6/24/2025

transportation.ohio.gov

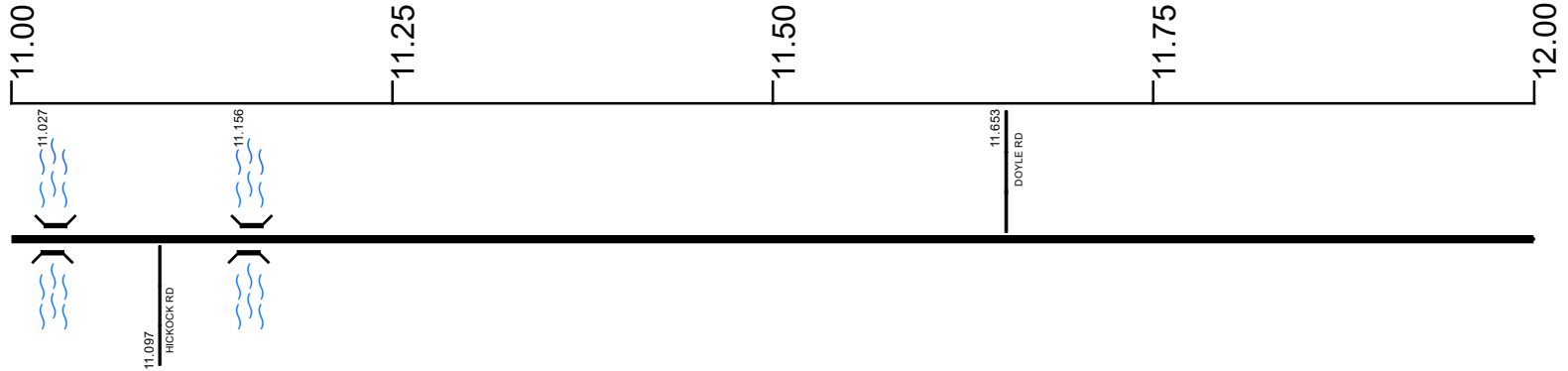
Prepared by
The Ohio Department of Transportation
Office of Technical Services
Roadway Information

SATBSR00307**C

State True
Log

14.323

County True
Log



Surface Type & Width (Left / Right)

	G 20'
	7.869 - 12.59

Base Type (Left / Right)

	K
	10.295 - 12.739

Shoulder Type & Width (Left / Right)

	2 (6/6')
	10.295 - 12.59

Through Lanes

	2
	7.869 - 12.739

Street Name

	SR 307
	10.285 - 12.205

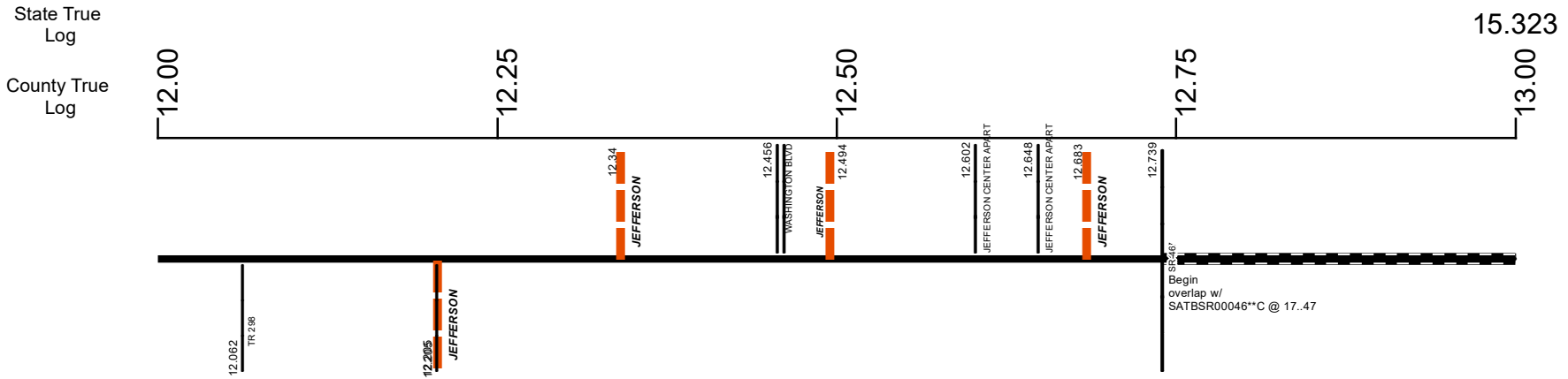
- | | | | |
|---------------------|-------------------|----------------------|--------------|
| Non-divided Highway | Bridge (on route) | Railroad (at grade) | Intersection |
| Divided Highway | Underpass | Railroad (underpass) | |
| Secondary Segment | Overpass | Railroad (overpass) | |
| Corporation | | | |

Created on: 6/24/2025

transportation.ohio.gov

Prepared by
The Ohio Department of Transportation
Office of Technical Services
Roadway Information

SATBSR00307**C



Surface Type & Width (Left / Right)

G 20'	G 24'
7.869 - 12.59	12.59 - 12.739

Base Type (Left / Right)

K
10.295 - 12.739

Shoulder Type & Width (Left / Right)

2 (6'6")	2 (3'3")
10.295 - 12.59	12.59 - 12.739

Through Lanes

2
7.869 - 12.739

Street Name

SR 307	W BEECH ST	WEST BEECH ST	W BEECH ST	WEST BEECH ST
10.285 - 12.205	12.205 - 12.34	12.34 - 12.494	12.494 - 12.683	12.683 - 12.739

Non-divided Highway	Bridge (on route)	Railroad (at grade)	Intersection
Divided Highway	Underpass	Railroad (underpass)	
Secondary Segment	Overpass	Railroad (overpass)	
Corporation			

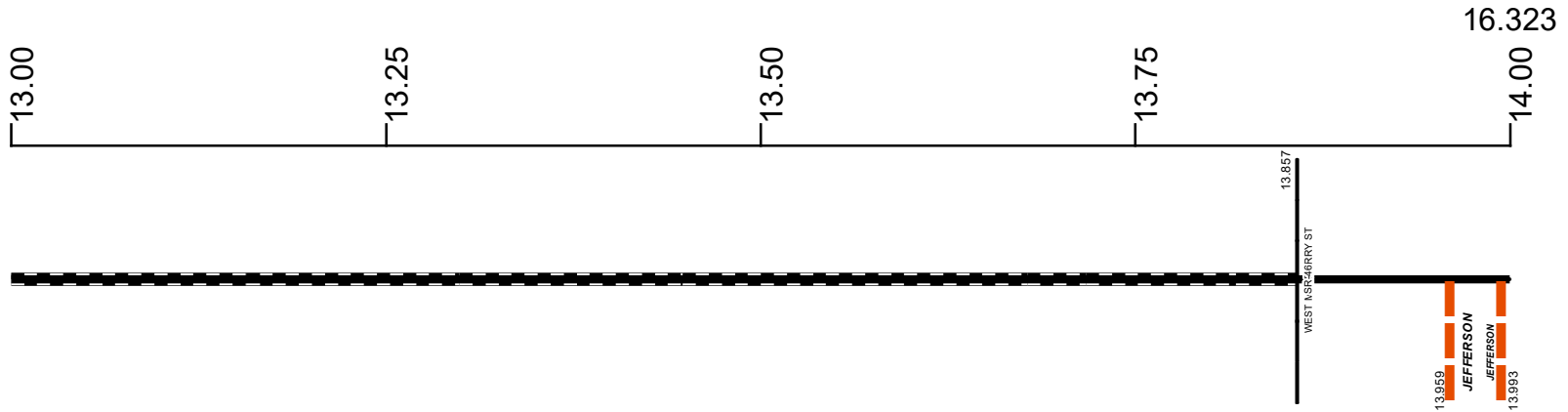
Created on: 6/24/2025

transportation.ohio.gov

Prepared by
The Ohio Department of Transportation
Office of Technical Services
Roadway Information

SATBSR00307**C

State True Log
County True Log



Surface Type & Width (Left / Right)

G 20'
13.857 - 17.348

Base Type (Left / Right)

I
13.857 - 14.207

Shoulder Type & Width (Left / Right)

2 (3/3')
13.857 - 14.207

Through Lanes

2
13.857 - 20.638

Street Name

EAST MULBERRY ST
13.857 - 14.269

- Non-divided Highway
- Divided Highway
- Secondary Segment
- Corporation
- Bridge (on route)
- Underpass
- Overpass
- Railroad (at grade)
- Railroad (underpass)
- Railroad (overpass)
- Intersection

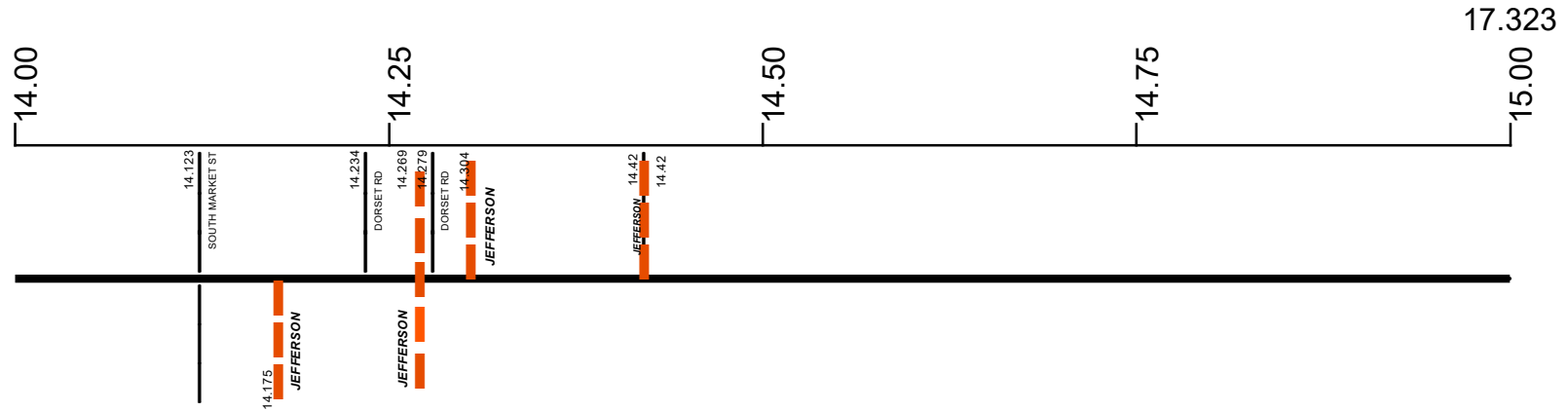
Created on: 6/24/2025



transportation.ohio.gov
Prepared by
The Ohio Department of Transportation
Office of Technical Services
Roadway Information

SATBSR00307**C

State True Log
County True Log



Surface Type & Width (Left / Right)

G 20'	
13.857 - 17.348	

Base Type (Left / Right)

I	T / I
13.857 - 14.207	14.207 - 16.22

Shoulder Type & Width (Left / Right)

2 (3/3')	2 (8/8')
13.857 - 14.207	14.207 - 16.22

Through Lanes

2	
13.857 - 20.638	

Street Name

EAST MULBERRY ST	SR 307
13.857 - 14.269	14.269 - 16.105

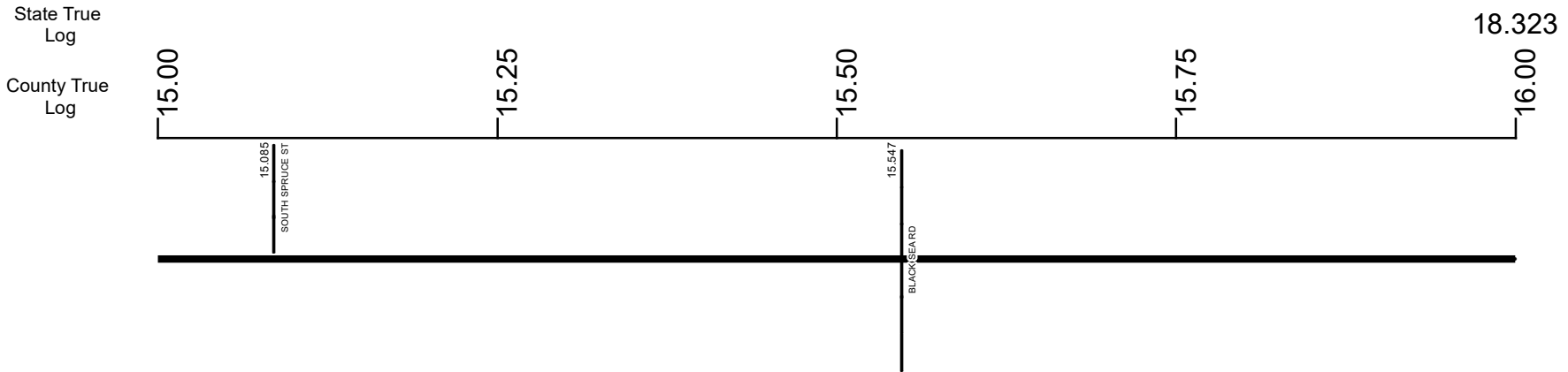
- Non-divided Highway
- Divided Highway
- Secondary Segment
- Corporation
- Bridge (on route)
- Underpass
- Overpass
- Railroad (at grade)
- Railroad (underpass)
- Railroad (overpass)
- Intersection

Created on: 6/24/2025

transportation.ohio.gov

Prepared by
The Ohio Department of Transportation
Office of Technical Services
Roadway Information

SATBSR00307**C



Surface Type & Width (Left / Right)

G 20'
13.857 - 17.348

Base Type (Left / Right)

T / I
14.207 - 16.22

Shoulder Type & Width (Left / Right)

2 (8/8)
14.207 - 16.22

Through Lanes

2
13.857 - 20.638

Street Name

SR 307
14.269 - 16.105

- Non-divided Highway
 Bridge (on route)
 Railroad (at grade)
 Intersection
- Divided Highway
 Underpass
 Railroad (underpass)
- Secondary Segment
 Overpass
 Railroad (overpass)
- Corporation**

Created on: 6/24/2025



transportation.ohio.gov
 Prepared by
 The Ohio Department of Transportation
 Office of Technical Services
 Roadway Information

SATBSR00307**C

State True Log

19.323

County True Log



Surface Type & Width (Left / Right)

G 20'	
13.857 - 17.348	

Base Type (Left / Right)

T / I	I	T / I
14.207 - 16.22	16.22 - 16.642	16.642 - 17.041

Shoulder Type & Width (Left / Right)

2 (8'/8')	2 (3'/3')	2 (8'/8')
14.207 - 16.22	16.22 - 16.642	16.642 - 17.041

Through Lanes

2
13.857 - 20.638

Street Name

	SR 307
14.269 - 16.105	16.105 - 20.638

- | | | | |
|---------------------|-------------------|----------------------|--------------|
| Non-divided Highway | Bridge (on route) | Railroad (at grade) | Intersection |
| Divided Highway | Underpass | Railroad (underpass) | |
| Secondary Segment | Overpass | Railroad (overpass) | |
| Corporation | | | |

Created on: 6/24/2025

transportation.ohio.gov

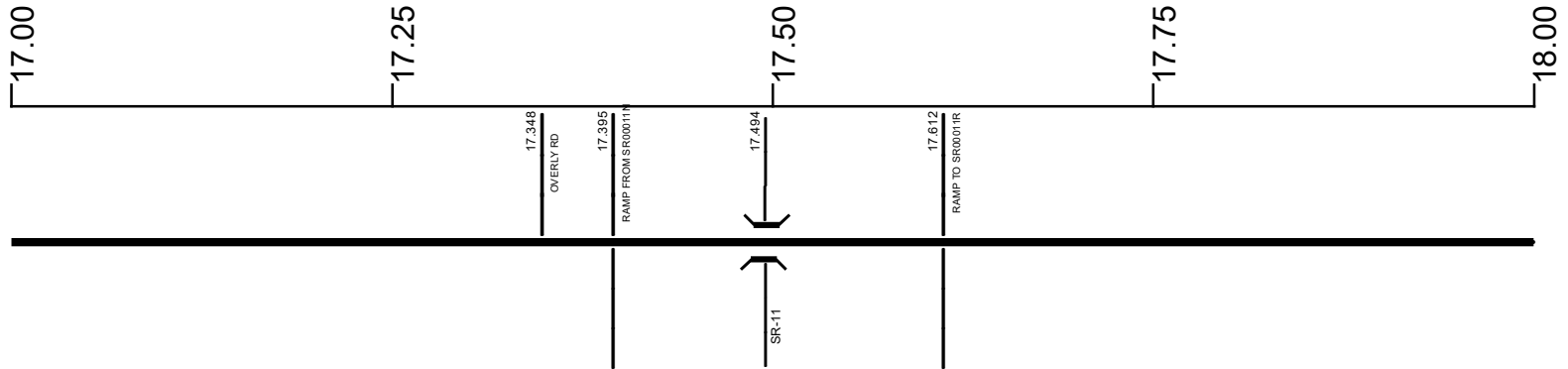
Prepared by
The Ohio Department of Transportation
Office of Technical Services
Roadway Information

SATBSR00307**C

State True
Log

20.323

County True
Log



Surface Type & Width (Left / Right)

G 20'	G 24'	G 20'
13.857 - 17.348	17.348 - 17.713	17.713 - 20.638

Base Type (Left / Right)

T/I	I	L	I
16.642 - 17.041	17.041 - 17.348	17.348 - 17.713	17.713 - 18.097

Shoulder Type & Width (Left / Right)

2 (8/8')	2 (10/10')
16.642 - 17.041	17.041 - 18.097

Through Lanes

2
13.857 - 20.638

Street Name

SR 307
16.105 - 20.638

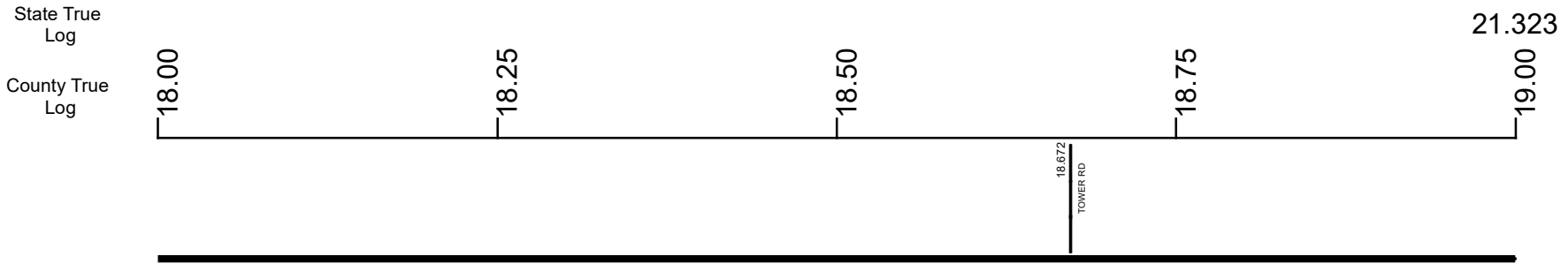
- Non-divided Highway
- Divided Highway
- Secondary Segment
- Corporation
- Bridge (on route)
- Underpass
- Overpass
- Railroad (at grade)
- Railroad (underpass)
- Railroad (overpass)
- Intersection

Created on: 6/24/2025

transportation.ohio.gov

Prepared by
The Ohio Department of Transportation
Office of Technical Services
Roadway Information

SATBSR00307**C



Surface Type & Width (Left / Right)

G 20'
17.713 - 20.638

Base Type (Left / Right)

I	T / I	I
17.713 - 18.097	18.097 - 18.813	18.813 - 19.079

Shoulder Type & Width (Left / Right)

2 (10'/10')	2 (8'/8')	2 (10'/10')
17.041 - 18.097	18.097 - 18.813	18.813 - 19.079

Through Lanes

2
13.857 - 20.638

Street Name

SR 307
16.105 - 20.638

- Non-divided Highway
- Divided Highway
- Secondary Segment
- Corporation
- Bridge (on route)
- Underpass
- Overpass
- Railroad (at grade)
- Railroad (underpass)
- Railroad (overpass)
- Intersection

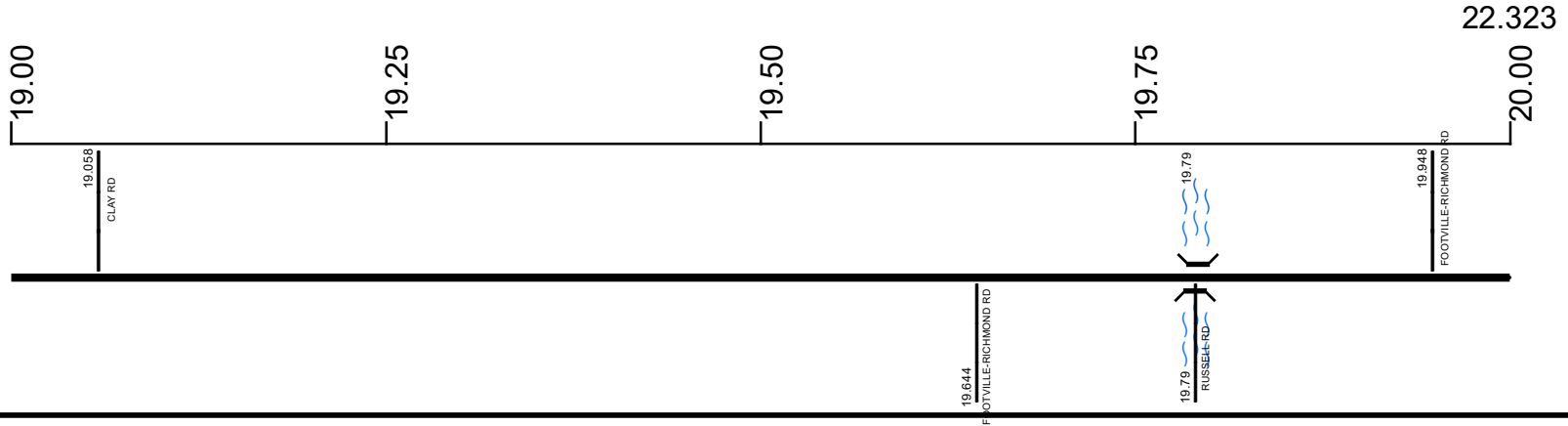
Created on: 6/24/2025

transportation.ohio.gov

Prepared by
The Ohio Department of Transportation
Office of Technical Services
Roadway Information

SATBSR00307**C

State True Log
County True Log



Surface Type & Width (Left / Right)			
G 20'			
17.713 - 20.638			
Base Type (Left / Right)			
I	T / I		I
18.813 - 19.079	19.079 - 19.824		19.824 - 20.638
Shoulder Type & Width (Left / Right)			
2 (10'/10')	5 (6'/6')	2 (8'/8')	2 (10'/10')
18.813 - 19.079	19.079 - 19.644	19.644 - 19.824	19.824 - 20.638
Through Lanes			
2			
13.857 - 20.638			
Street Name			
SR 307			
16.105 - 20.638			

- Non-divided Highway
- Divided Highway
- Secondary Segment
- Corporation
- Bridge (on route)
- Underpass
- Overpass
- Railroad (at grade)
- Railroad (underpass)
- Railroad (overpass)
- Intersection

Created on: 6/24/2025

transportation.ohio.gov

Prepared by
The Ohio Department of Transportation
Office of Technical Services
Roadway Information

SATBSR00307**C

State True Log

22.961

County True Log



20.618
20.638
SR-103

Surface Type & Width (Left / Right)

G 20'
17.713 - 20.638

Base Type (Left / Right)

I
19.824 - 20.638

Shoulder Type & Width (Left / Right)

2 (10'/10')
19.824 - 20.638

Through Lanes

2
13.857 - 20.638

Street Name

SR 307
16.105 - 20.638

- | | | | |
|---------------------|-------------------|----------------------|--------------|
| Non-divided Highway | Bridge (on route) | Railroad (at grade) | Intersection |
| Divided Highway | Underpass | Railroad (underpass) | |
| Secondary Segment | Overpass | Railroad (overpass) | |
| Corporation | | | |

Created on: 6/24/2025



Prepared by
The Ohio Department of Transportation
Office of Technical Services
Roadway Information

Historical Project List for SATBSR00307**C

Begin Measure	End Measure	Project ID Number	Construction Completion Date	Treatment Category	Treatment Type
0.000	3.220	88879	11-2017	Minor Rehabilitation	60-AC Overlay w/Rpr
0.000	12.230	22562	4-2006	Minor Rehabilitation	60-AC Overlay w/Rpr
3.220	12.780	94107	11-2016	Minor Rehabilitation	38-Fine Poly AC Overlay
12.230	12.780	76297	11-2009	Minor Rehabilitation	60-AC Overlay w/Rpr
13.890	20.670	82908	10-2012	Minor Rehabilitation	60-AC Overlay w/Rpr
14.250	17.070	100935	8-2019	Preventive Maintenance	30-Microsurfacing

Roadway Codes

Access Control Journalized

- F - Full Access Control
- L - Limited Access Control
- N - No Access Control

Access Control Operational

- 1 - Full Access Control
- 2 - Partial Access Control
- 3 - No Access Control

Base Type

- F - Crack and Seat
- H - Rubblize and Roll
- I - Aggregate Base 304 or Traffic Compacted
- K - Water Bound Macadam
- L - Bituminous Concrete Mix or Penetration Macadam
- N - Plain Concrete
- P - Reinforced Concrete
- R - Brick (Flexible)
- T - Brick (Rigid)

Direction of Travel

- B - Both (Two-way)
- F - One-way Cardinal
- T - One-way Non-cardinal

Facility Type

- 1 - One-way Roadway
- 2 - Two-way Roadway
- 4 - Ramp
- 5 - Non-mainline
- 6 - Non-inventory Direction
- 7 - Planned / Unbuilt

Historical Federal Aid Indicator

- N - Not a FAP Route
- Y - FAP Route

Functional Classification

- 01 - Interstate
- 02 - Principal Arterial (Freeways)
- 03 - Principal Arterial (Other)
- 04 - Minor Arterial
- 05 - Major Collector
- 06 - Minor Collector
- 07 - Local

Leave / Reenter Indicator

- Y - Route leaves/reenters at this point
- N - Route does not leave/reenter at this point

Median Type

- 1 - None
- 2 - Unprotected
- 3 - Curbed
- 4 - Positive Barrier (Unspecified)
- 5 - Positive Barrier (Flexible)
- 6 - Positive Barrier (Semi-rigid)
- 7 - Positive Barrier (Rigid)

NHS

- N - National Highway System
- H - Congressional Corridor
- 2 - Major Airport
- 3 - Major Port Facility
- 4 - Major Amtrak Station
- 5 - Major Rail / Truck Terminal
- 6 - Major Intercity Bus Terminal
- 7 - Major Public Transit / Multi-modal Passenger Terminal
- 8 - Major Pipeline Terminal
- 9 - Major Ferry Terminal

Priority System

- G - General
- P - Priority System
- U - Urban

Scenic Byway Code

- A - All American Road
- N - National Scenic Byway
- S - State Scenic Byway

Shoulder Type

- 1 - None
- 2 - Surfaced shoulder exists (bituminous concrete {AC})
- 3 - Surfaced shoulder exists (Portland Cement Concrete {PCC})
- 4 - Stabilized shoulder exists (gravel or other granular material)
- 5 - Combination shoulder exists (two or more surface types)
- 6 - Earth shoulder exists
- 7 - Barrier curb exists; no shoulder in front of curb

Surface Type

- A - Combination
- B - Brick
- C - Continuous Reinforced Concrete
- D - Reinforced Concrete
- E - Plain Concrete
- G - Bituminous Concrete
- I - Chipseal on Granular
- K - Open Graded Bituminous
- L - Chipseal or Micro
- M - Gravel
- U - Unimproved
- X - Right of Way Only