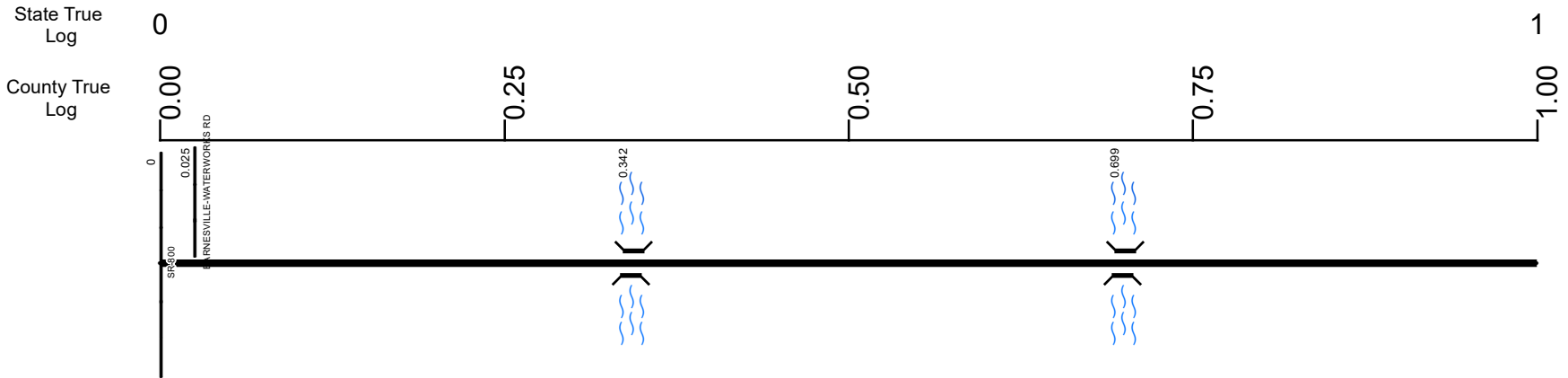


SBELSR00148**C



Surface Type & Width (Left / Right)	G (9'/10')
	0 - 5.573
Base Type (Left / Right)	I
	0 - 6.974
Shoulder Type & Width (Left / Right)	4 (0'/0')
	0 - 6.974
Through Lanes	2
	0 - 26.954
Street Name	W CAPTINA HWY
	0 - 13.61

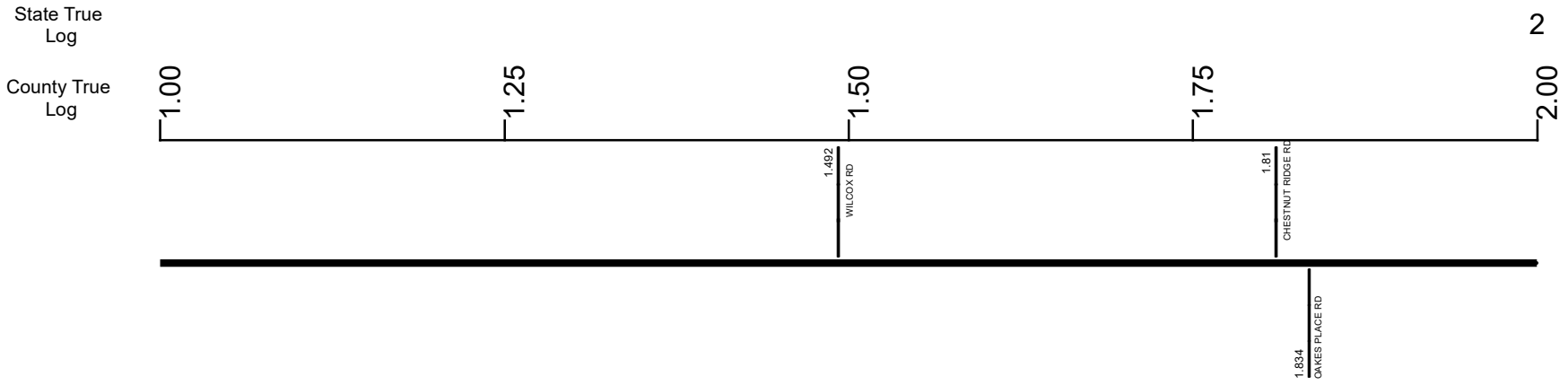
- Non-divided Highway
- Divided Highway
- Secondary Segment
- Corporation
- Bridge (on route)
- Underpass
- Overpass
- Railroad (at grade)
- Railroad (underpass)
- Railroad (overpass)
- Intersection

Created on: 6/24/2025



transportation.ohio.gov
 Prepared by
 The Ohio Department of Transportation
 Office of Technical Services
 Roadway Information

SBELSR00148**C



Surface Type & Width (Left / Right)	G (9'/10')
	0 - 5.573
Base Type (Left / Right)	I
	0 - 6.974
Shoulder Type & Width (Left / Right)	4 (0'/0')
	0 - 6.974
Through Lanes	2
	0 - 26.954
Street Name	W CAPTINA HWY
	0 - 13.61

Non-divided Highway	Bridge (on route)	Railroad (at grade)	Intersection
Divided Highway	Underpass	Railroad (underpass)	
Secondary Segment	Overpass	Railroad (overpass)	
Corporation			

Created on: 6/24/2025



transportation.ohio.gov

Prepared by
The Ohio Department of Transportation
Office of Technical Services
Roadway Information

SBELSR00148**C

State True Log

3

County True Log



Surface Type & Width (Left / Right)

G (9'/10')
0 - 5.573

Base Type (Left / Right)

I
0 - 6.974

Shoulder Type & Width (Left / Right)

4 (0'/0')
0 - 6.974

Through Lanes

2
0 - 26.954

Street Name

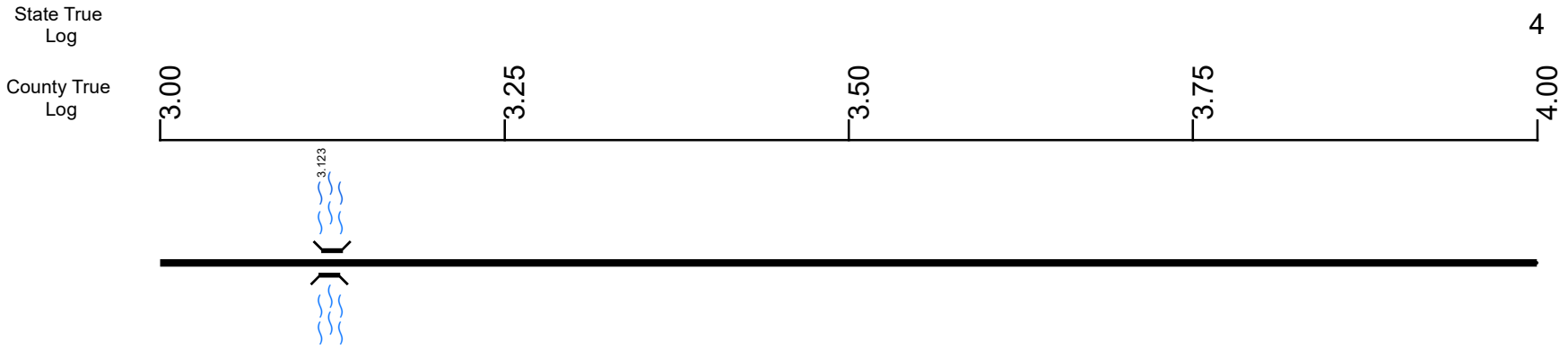
W CAPTINA HWY
0 - 13.61

- Non-divided Highway
- Divided Highway
- Secondary Segment
- Corporation
- Bridge (on route)
- Underpass
- Overpass
- Railroad (at grade)
- Railroad (underpass)
- Railroad (overpass)
- Intersection

Created on: 6/24/2025

Prepared by
The Ohio Department of Transportation
Office of Technical Services
Roadway Information

SBELSR00148**C



Surface Type & Width (Left / Right)	G (9'/10')
	0 - 5.573
Base Type (Left / Right)	I
	0 - 6.974
Shoulder Type & Width (Left / Right)	4 (0'/0')
	0 - 6.974
Through Lanes	2
	0 - 26.954
Street Name	W CAPTINA HWY
	0 - 13.61

<ul style="list-style-type: none"> Non-divided Highway Divided Highway Secondary Segment Corporation 	<ul style="list-style-type: none"> Bridge (on route) Underpass Overpass 	<ul style="list-style-type: none"> Railroad (at grade) Railroad (underpass) Railroad (overpass) 	<ul style="list-style-type: none"> Intersection
---	---	---	---

Created on: 6/24/2025

transportation.ohio.gov

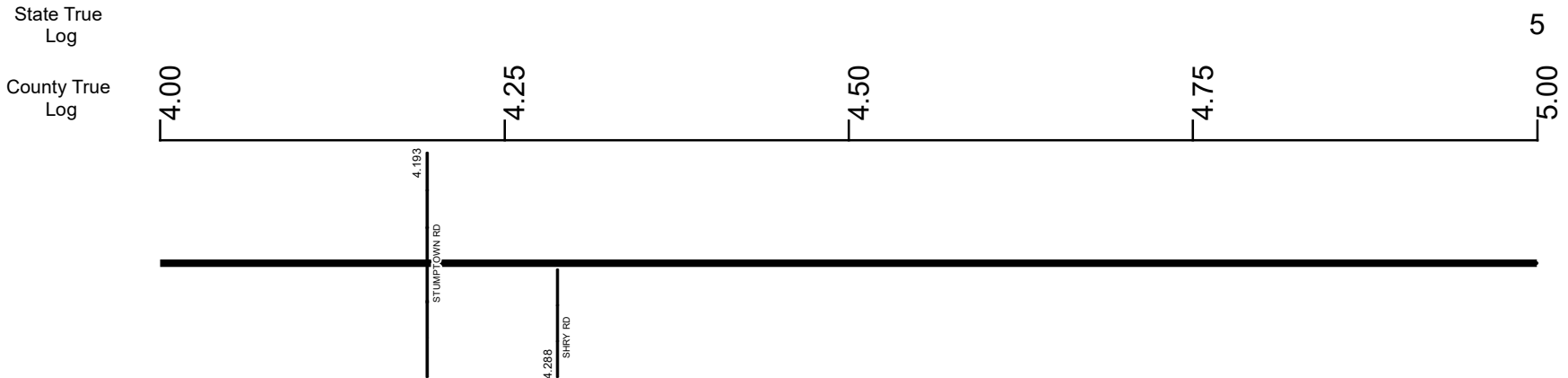
Prepared by

The Ohio Department of Transportation

Office of Technical Services

Roadway Information

SBELSR00148**C



Surface Type & Width (Left / Right)	G (9'/10')
	0 - 5.573
Base Type (Left / Right)	I
	0 - 6.974
Shoulder Type & Width (Left / Right)	4 (0'/0')
	0 - 6.974
Through Lanes	2
	0 - 26.954
Street Name	W CAPTINA HWY
	0 - 13.61

Non-divided Highway	Bridge (on route)	Railroad (at grade)	Intersection
Divided Highway	Underpass	Railroad (underpass)	
Secondary Segment	Overpass	Railroad (overpass)	
Corporation			

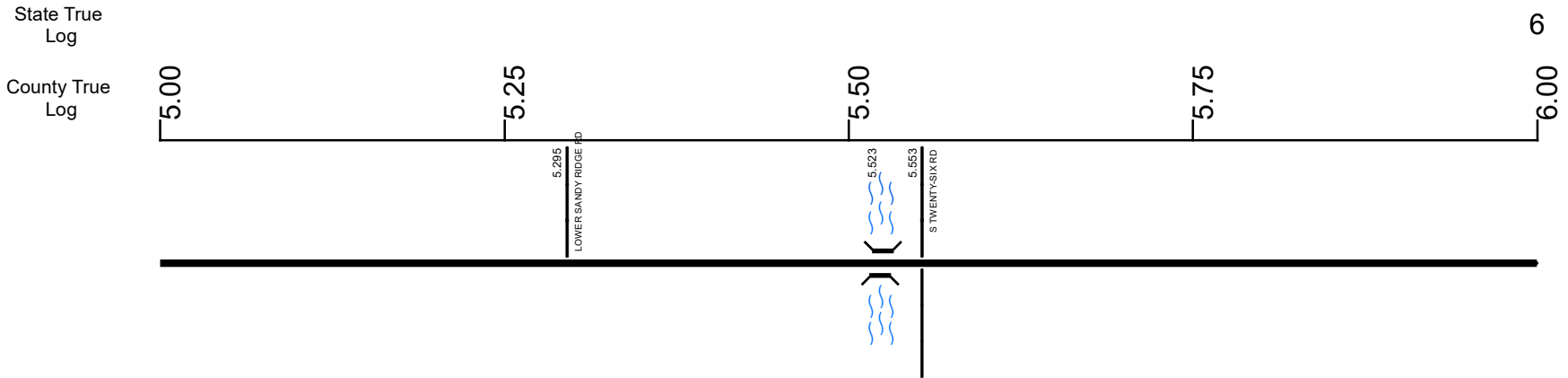
Created on: 6/24/2025



transportation.ohio.gov

Prepared by
The Ohio Department of Transportation
Office of Technical Services
Roadway Information

SBELSR00148**C



Surface Type & Width (Left / Right)	G (9'/10') 0 - 5.573	G 18' 5.573 - 6.974
Base Type (Left / Right)	I 0 - 6.974	
Shoulder Type & Width (Left / Right)	4 (0'/0') 0 - 6.974	
Through Lanes	2 0 - 26.954	
Street Name	W CAPTINA HWY 0 - 13.61	

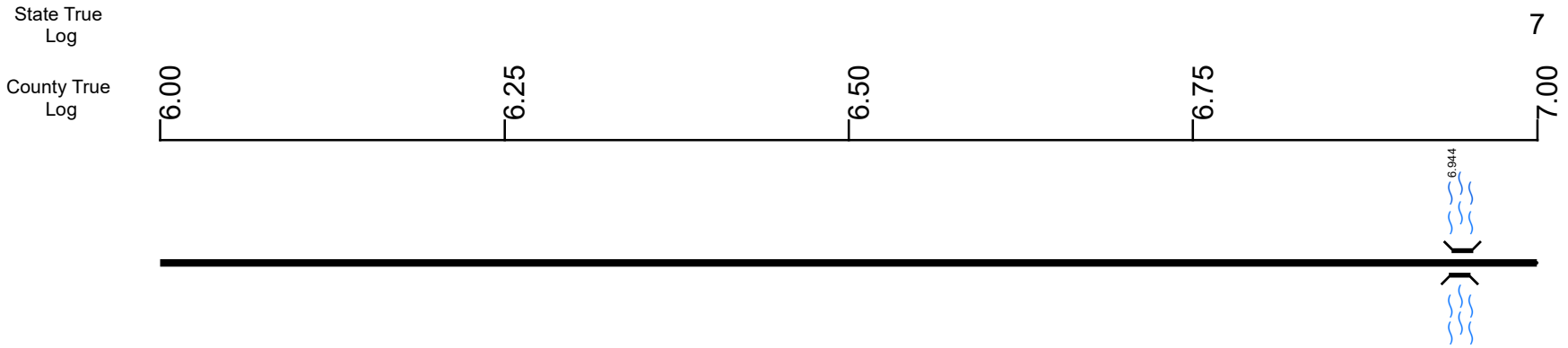
Non-divided Highway	Bridge (on route)	Railroad (at grade)	Intersection
Divided Highway	Underpass	Railroad (underpass)	
Secondary Segment	Overpass	Railroad (overpass)	
Corporation			

Created on: 6/24/2025

transportation.ohio.gov

Prepared by
The Ohio Department of Transportation
Office of Technical Services
Roadway Information

SBELSR00148**C



Surface Type & Width (Left / Right)	G 18'	G 24'
	5.573 - 6.974	6.974 - 7.204
Base Type (Left / Right)	I	L
	0 - 6.974	6.974 - 7.204
Shoulder Type & Width (Left / Right)	4 (0'0")	5 (2'2")
	0 - 6.974	6.974 - 7.204
Through Lanes	2	
	0 - 26.954	
Street Name	W CAPTINA HWY	
	0 - 13.61	

- Non-divided Highway
- Divided Highway
- Secondary Segment
- Corporation
- Bridge (on route)
- Underpass
- Overpass
- Railroad (at grade)
- Railroad (underpass)
- Railroad (overpass)
- Intersection

Created on: 6/24/2025

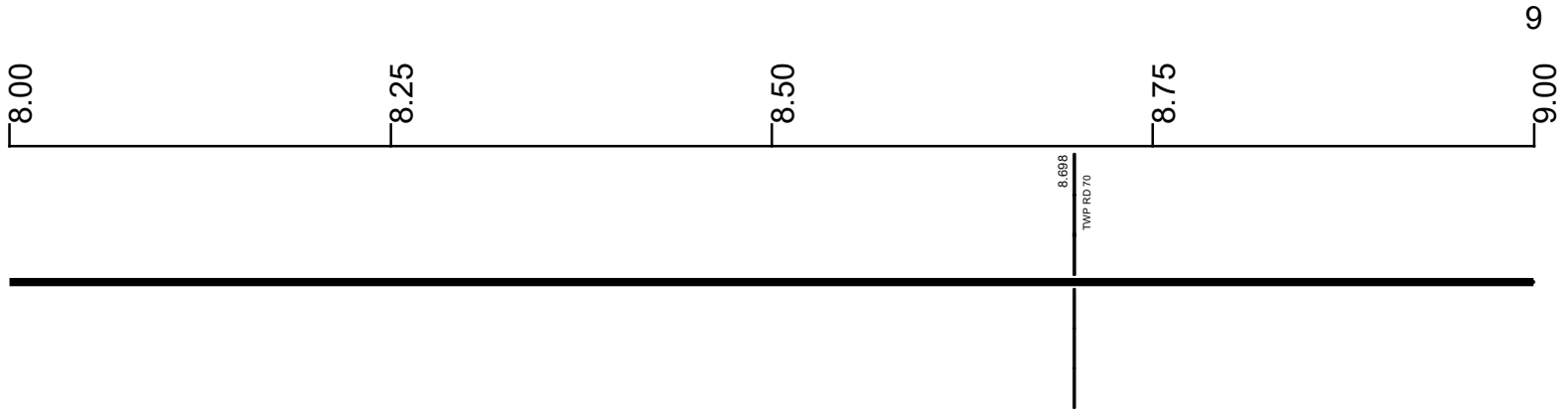
transportation.ohio.gov

Prepared by
The Ohio Department of Transportation
Office of Technical Services
Roadway Information

SBELSR00148**C

State True Log

County True Log



Surface Type & Width (Left / Right)

G 18'
7.204 - 11.163

Base Type (Left / Right)

I
7.204 - 11.163

Shoulder Type & Width (Left / Right)

4 (0/0)
7.204 - 11.944

Through Lanes

2
0 - 26.954

Street Name

W CAPTINA HWY
0 - 13.61

- | | | | |
|---------------------|-------------------|----------------------|--------------|
| Non-divided Highway | Bridge (on route) | Railroad (at grade) | Intersection |
| Divided Highway | Underpass | Railroad (underpass) | |
| Secondary Segment | Overpass | Railroad (overpass) | |
| Corporation | | | |

Created on: 6/24/2025

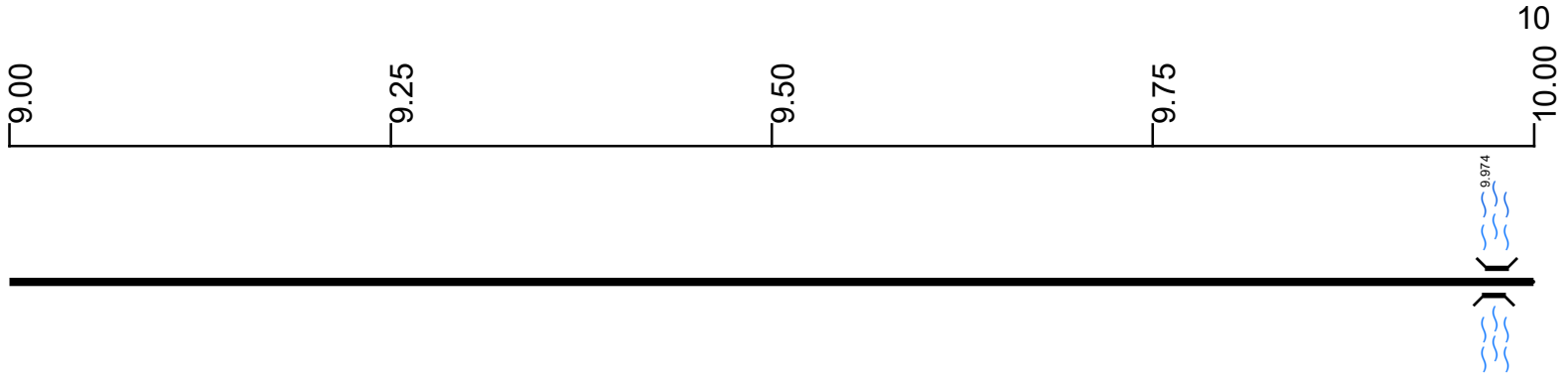


transportation.ohio.gov
 Prepared by
 The Ohio Department of Transportation
 Office of Technical Services
 Roadway Information

SBELSR00148**C

State True Log

County True Log



Surface Type & Width (Left / Right)

G 18'
7.204 - 11.163

Base Type (Left / Right)

I
7.204 - 11.163

Shoulder Type & Width (Left / Right)

4 (0/0)
7.204 - 11.944

Through Lanes

2
0 - 26.954

Street Name

W CAPTINA HWY
0 - 13.61

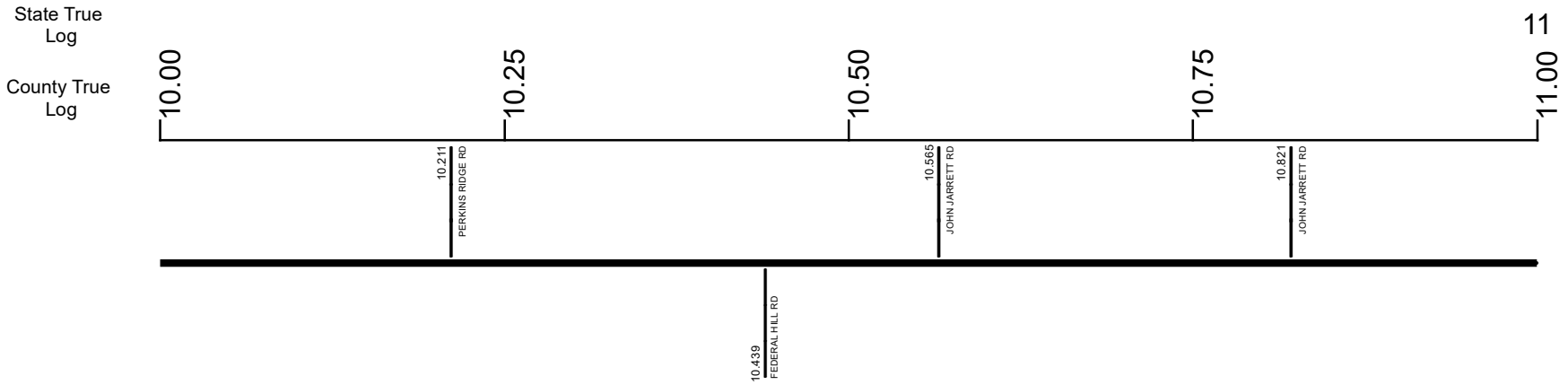
- Non-divided Highway
- Divided Highway
- Secondary Segment
- Corporation
- Bridge (on route)
- Underpass
- Overpass
- Railroad (at grade)
- Railroad (underpass)
- Railroad (overpass)
- Intersection

Created on: 6/24/2025

transportation.ohio.gov

Prepared by
The Ohio Department of Transportation
Office of Technical Services
Roadway Information

SBELSR00148**C



Surface Type & Width (Left / Right)	G 18'
	7.204 - 11.163
Base Type (Left / Right)	I
	7.204 - 11.163
Shoulder Type & Width (Left / Right)	4 (0'/0')
	7.204 - 11.944
Through Lanes	2
	0 - 26.954
Street Name	W CAPTINA HWY
	0 - 13.61

Non-divided Highway	Bridge (on route)	Railroad (at grade)	Intersection
Divided Highway	Underpass	Railroad (underpass)	
Secondary Segment	Overpass	Railroad (overpass)	
Corporation			

Created on: 6/24/2025

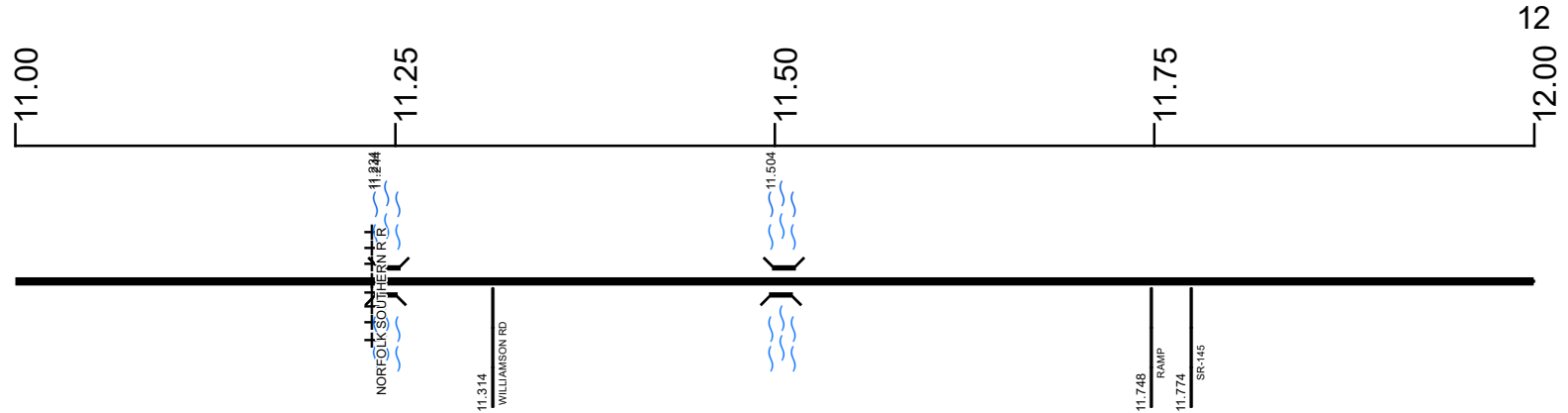


transportation.ohio.gov

Prepared by
The Ohio Department of Transportation
Office of Technical Services
Roadway Information

SBELSR00148**C

State True Log
County True Log



Surface Type & Width (Left / Right)

G 18'	G 24'	G 18'	G 20'
7.204 - 11.163	11.163 - 11.344	11.344 - 11.944	11.944 - 12.014

Base Type (Left / Right)

I	L	I	K
7.204 - 11.163	11.163 - 11.344	11.344 - 11.944	11.944 - 12.484

Shoulder Type & Width (Left / Right)

4 (0'0')	5 (1'1')
7.204 - 11.944	11.944 - 25.686

Through Lanes

2

0 - 26.954

Street Name

W CAPTINA HWY
0 - 13.61

- Non-divided Highway
- Divided Highway
- Secondary Segment
- Corporation
- Bridge (on route)
- Underpass
- Overpass
- Railroad (at grade)
- Railroad (underpass)
- Railroad (overpass)
- Intersection

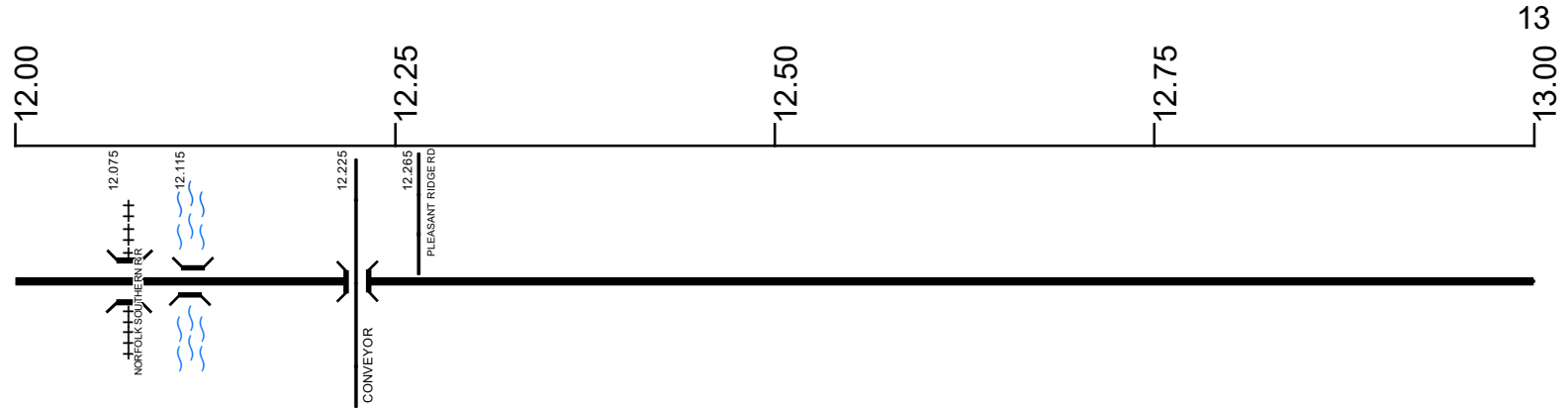
Created on: 6/24/2025

transportation.ohio.gov

Prepared by
The Ohio Department of Transportation
Office of Technical Services
Roadway Information

SBELSR00148**C

State True Log
County True Log



Surface Type & Width (Left / Right)

G 20'	G 18'	
	12.014 - 26.213	

Base Type (Left / Right)

K	I
11.944 - 12.484	12.484 - 13.919

Shoulder Type & Width (Left / Right)

5 (1/1')	
11.944 - 25.686	

Through Lanes

2	
0 - 26.954	

Street Name

W CAPTINA HWY	
0 - 13.61	

- | | | | |
|--|---|---|---|
| <ul style="list-style-type: none"> Non-divided Highway Divided Highway Secondary Segment Corporation | <ul style="list-style-type: none"> Bridge (on route) Underpass Overpass | <ul style="list-style-type: none"> Railroad (at grade) Railroad (underpass) Railroad (overpass) | <ul style="list-style-type: none"> Intersection |
|--|---|---|---|

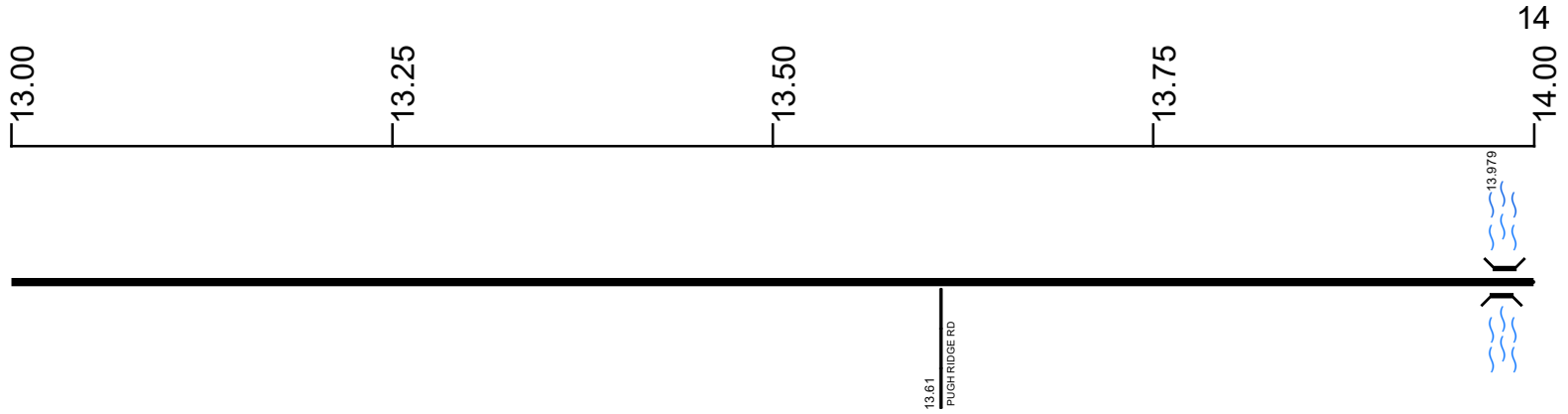
Created on: 6/24/2025

transportation.ohio.gov

Prepared by
The Ohio Department of Transportation
Office of Technical Services
Roadway Information

SBELSR00148**C

State True Log
County True Log



Surface Type & Width (Left / Right)	G 18'	
	12.014 - 26.213	
Base Type (Left / Right)	I	L
	12.484 - 13.919	13.919 - 14.078
Shoulder Type & Width (Left / Right)	5 (1/1')	
	11.944 - 25.686	
Through Lanes	2	
	0 - 26.954	
Street Name	W CAPTINA HWY 0 - 13.61	E CAPTINA HWY 13.61 - 15.429

- | | | | |
|---------------------|-------------------|----------------------|--------------|
| Non-divided Highway | Bridge (on route) | Railroad (at grade) | Intersection |
| Divided Highway | Underpass | Railroad (underpass) | |
| Secondary Segment | Overpass | Railroad (overpass) | |
| Corporation | | | |

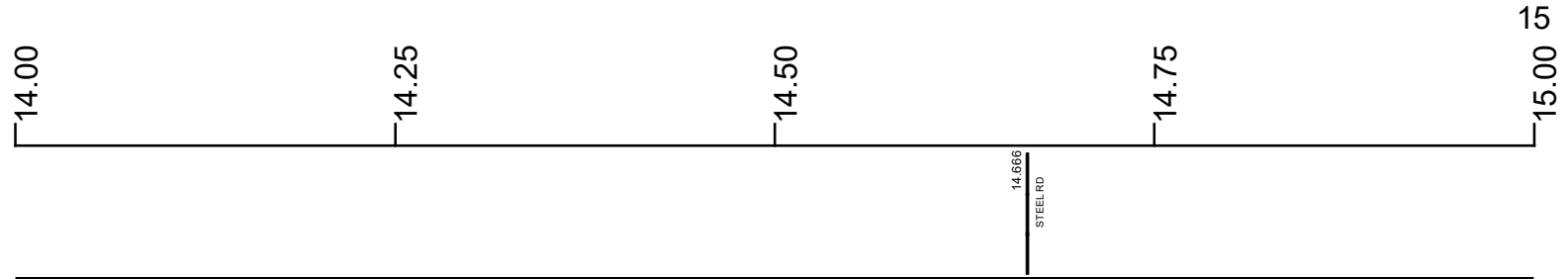
Created on: 6/24/2025

transportation.ohio.gov

Prepared by
The Ohio Department of Transportation
Office of Technical Services
Roadway Information

SBELSR00148**C

State True Log
County True Log



Surface Type & Width (Left / Right)	
G 18'	12.014 - 26.213
Base Type (Left / Right)	
L	I
13.919 - 14.078	14.078 - 19.688
Shoulder Type & Width (Left / Right)	
5 (1/1')	11.944 - 25.686
Through Lanes	
2	0 - 26.954
Street Name	
E CAPTINA HWY	13.61 - 15.429

<ul style="list-style-type: none"> Non-divided Highway Divided Highway Secondary Segment Corporation 	<ul style="list-style-type: none"> Bridge (on route) Underpass Overpass 	<ul style="list-style-type: none"> Railroad (at grade) Railroad (underpass) Railroad (overpass) 	<ul style="list-style-type: none"> Intersection
--	---	---	---

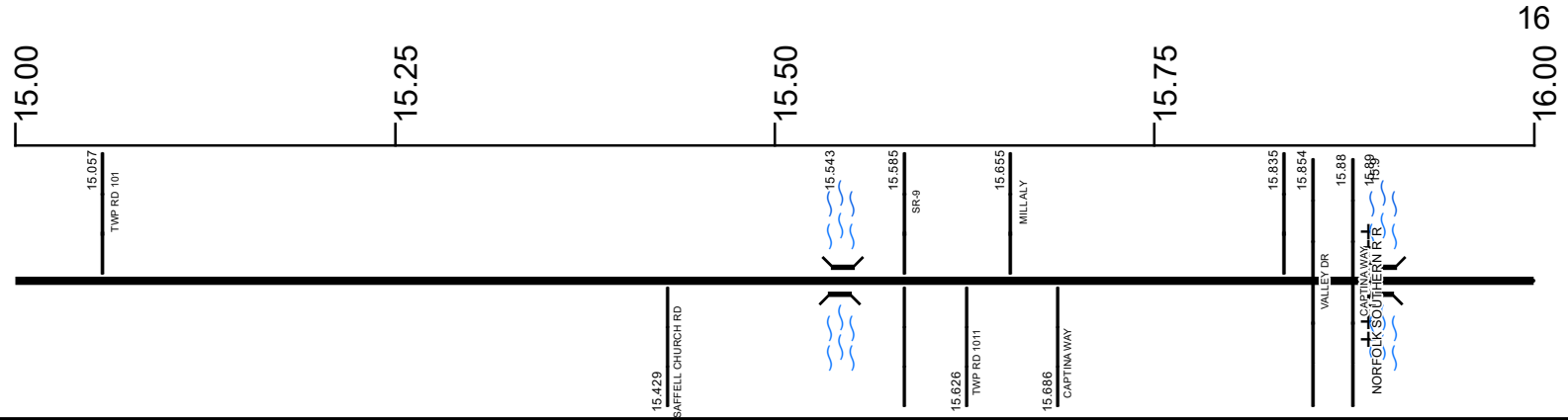
Created on: 6/24/2025

transportation.ohio.gov

Prepared by
The Ohio Department of Transportation
Office of Technical Services
Roadway Information

SBELSR00148**C

State True Log
County True Log



Surface Type & Width (Left / Right)

G 18'
12.014 - 26.213

Base Type (Left / Right)

I
14.078 - 19.688

Shoulder Type & Width (Left / Right)

5 (1/1')
11.944 - 25.686

Through Lanes

2
0 - 26.954

Street Name

E CAPTINA HWY 13.61 - 15.429	MAIN ST 15.429 - 15.88	E CAPTINA HWY 15.88 - 23.985
---------------------------------	---------------------------	---------------------------------

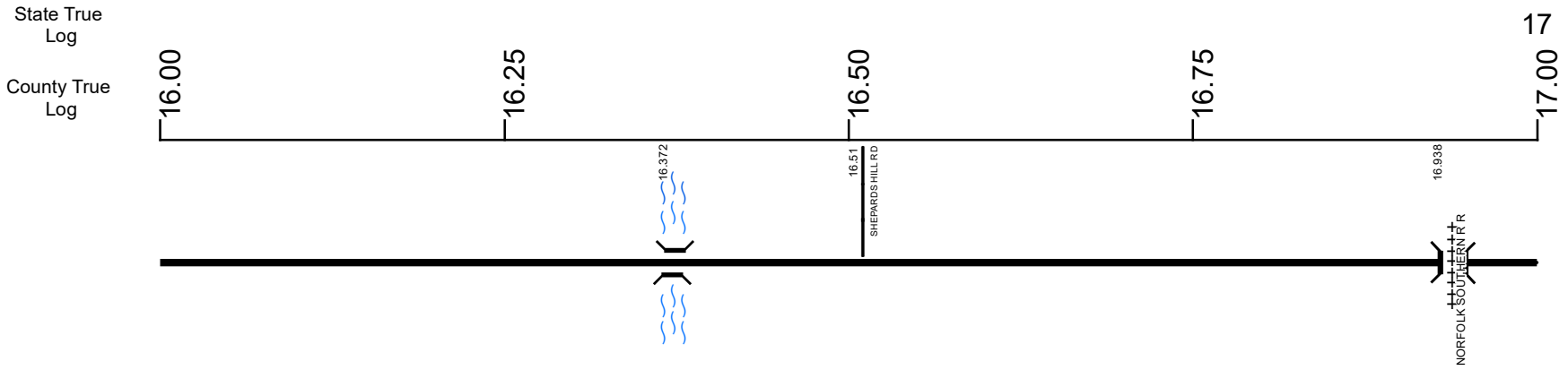
- | | | | |
|---------------------|-------------------|----------------------|--------------|
| Non-divided Highway | Bridge (on route) | Railroad (at grade) | Intersection |
| Divided Highway | Underpass | Railroad (underpass) | |
| Secondary Segment | Overpass | Railroad (overpass) | |
| Corporation | | | |

Created on: 6/24/2025

transportation.ohio.gov

Prepared by
The Ohio Department of Transportation
Office of Technical Services
Roadway Information

SBELSR00148**C



Surface Type & Width (Left / Right)	G 18'
	12.014 - 26.213
Base Type (Left / Right)	I
	14.078 - 19.688
Shoulder Type & Width (Left / Right)	5 (1/1')
	11.944 - 25.686
Through Lanes	2
	0 - 26.954
Street Name	E CAPTINA HWY
	15.88 - 23.985

Non-divided Highway	Bridge (on route)	Railroad (at grade)	Intersection
Divided Highway	Underpass	Railroad (underpass)	
Secondary Segment	Overpass	Railroad (overpass)	
Corporation			

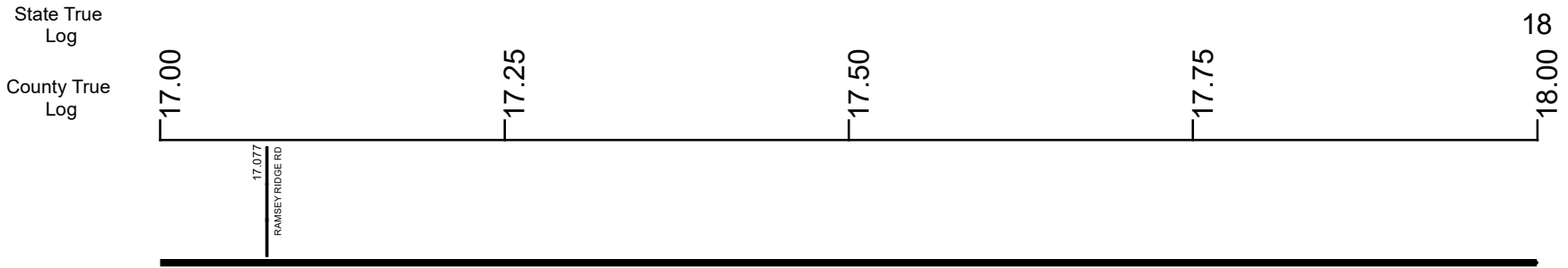
Created on: 6/24/2025



transportation.ohio.gov

Prepared by
The Ohio Department of Transportation
Office of Technical Services
Roadway Information

SBELSR00148**C



Surface Type & Width (Left / Right)

G 18'
12.014 - 26.213

Base Type (Left / Right)

I
14.078 - 19.688

Shoulder Type & Width (Left / Right)

5 (1/1')
11.944 - 25.686

Through Lanes

2
0 - 26.954

Street Name

E CAPTINA HWY
15.88 - 23.985

- Non-divided Highway
 Bridge (on route)
 Railroad (at grade)
 Intersection
- Divided Highway
 Underpass
 Railroad (underpass)
- Secondary Segment
 Overpass
 Railroad (overpass)
- Corporation**

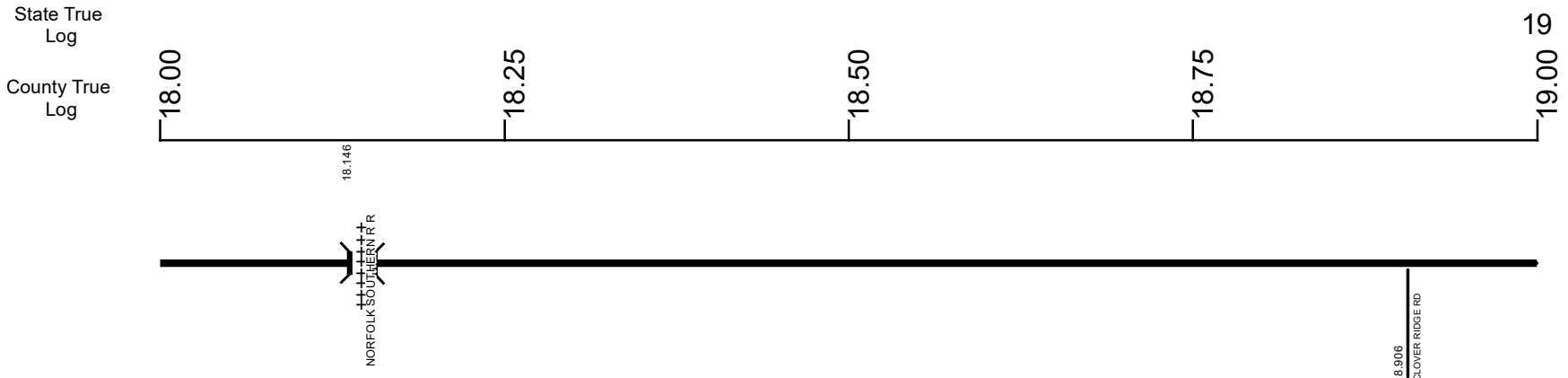
Created on: 6/24/2025



transportation.ohio.gov

Prepared by
The Ohio Department of Transportation
Office of Technical Services
Roadway Information

SBELSR00148**C



Surface Type & Width (Left / Right)	G 18' 12.014 - 26.213
Base Type (Left / Right)	I 14.078 - 19.688
Shoulder Type & Width (Left / Right)	5 (1/1') 11.944 - 25.686
Through Lanes	2 0 - 26.954
Street Name	E CAPTINA HWY 15.88 - 23.985

Non-divided Highway	Bridge (on route)	Railroad (at grade)	Intersection
Divided Highway	Underpass	Railroad (underpass)	
Secondary Segment	Overpass	Railroad (overpass)	
Corporation			

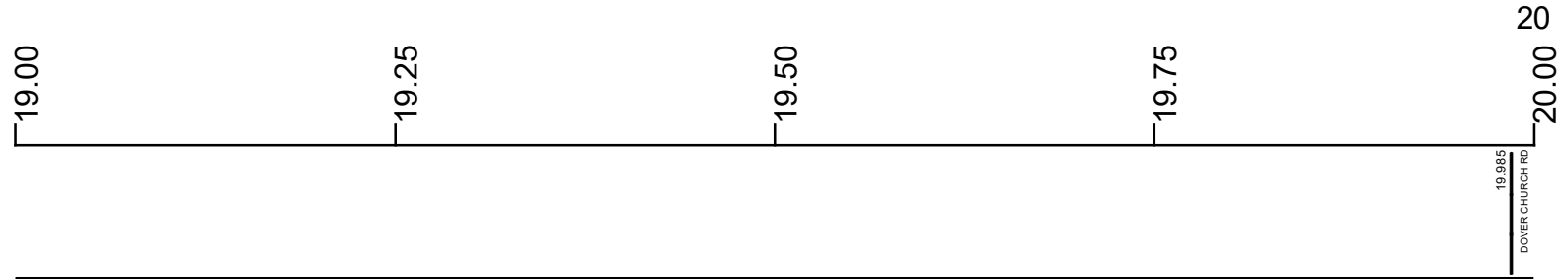
Created on: 6/24/2025



transportation.ohio.gov
 Prepared by
 The Ohio Department of Transportation
 Office of Technical Services
 Roadway Information

SBELSR00148**C

State True Log
County True Log



Surface Type & Width (Left / Right)	G 18'
	12.014 - 26.213
Base Type (Left / Right)	I L
	14.078 - 19.688 19.688 - 20.116
Shoulder Type & Width (Left / Right)	5 (1/1')
	11.944 - 25.686
Through Lanes	2
	0 - 26.954
Street Name	E CAPTINA HWY
	15.88 - 23.985

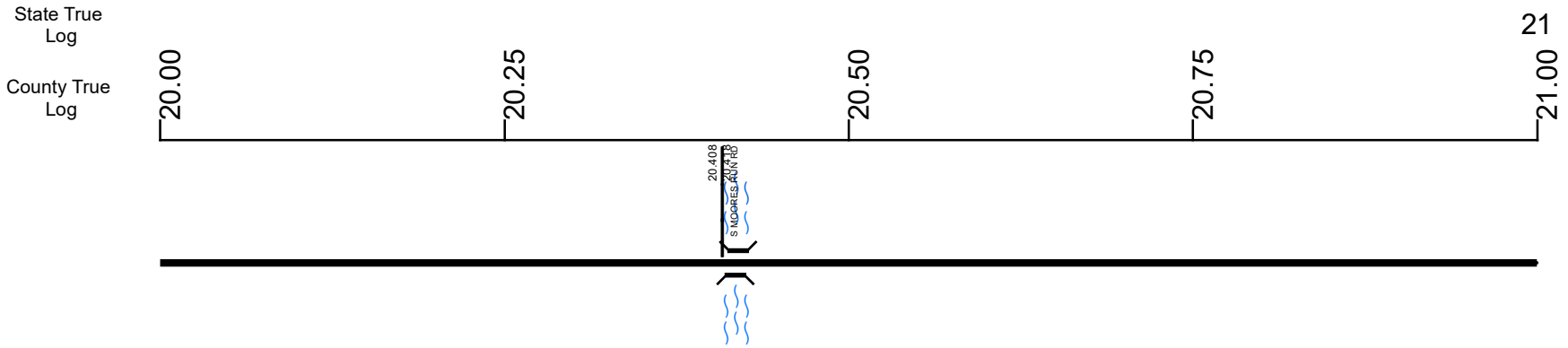
<ul style="list-style-type: none"> Non-divided Highway Divided Highway Secondary Segment Corporation 	<ul style="list-style-type: none"> Bridge (on route) Underpass Overpass 	<ul style="list-style-type: none"> Railroad (at grade) Railroad (underpass) Railroad (overpass) 	<ul style="list-style-type: none"> Intersection
--	---	---	---

Created on: 6/24/2025

transportation.ohio.gov

Prepared by
The Ohio Department of Transportation
Office of Technical Services
Roadway Information

SBELSR00148**C



Surface Type & Width (Left / Right)

G 18'
12.014 - 26.213

Base Type (Left / Right)

L	I	K	I
19.688 - 20.116	20.116 - 20.527	20.527 - 20.964	20.964 - 21.202

Shoulder Type & Width (Left / Right)

5 (1/1')
11.944 - 25.686

Through Lanes

2

0 - 26.954

Street Name

E CAPTINA HWY
15.88 - 23.985

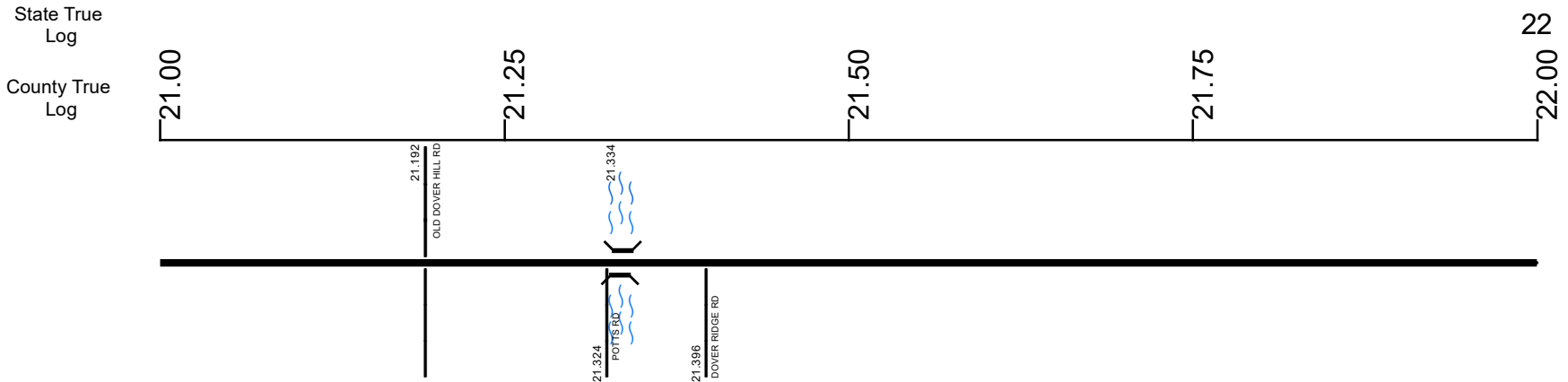
- Non-divided Highway
 Bridge (on route)
 Railroad (at grade)
 Intersection
- Divided Highway
 Underpass
 Railroad (underpass)
- Secondary Segment
 Overpass
 Railroad (overpass)
- Corporation**

Created on: 6/24/2025

transportation.ohio.gov

Prepared by
The Ohio Department of Transportation
Office of Technical Services
Roadway Information

SBELSR00148**C



Surface Type & Width (Left / Right)	
G 18'	12.014 - 26.213
Base Type (Left / Right)	
I	L
20.964 - 21.202	21.202 - 21.466
Shoulder Type & Width (Left / Right)	
5 (1/1')	11.944 - 25.686
Through Lanes	
2	0 - 26.954
Street Name	
E CAPTINA HWY	15.88 - 23.985

<ul style="list-style-type: none"> Non-divided Highway Divided Highway Secondary Segment Corporation 	<ul style="list-style-type: none"> Bridge (on route) Underpass Overpass 	<ul style="list-style-type: none"> Railroad (at grade) Railroad (underpass) Railroad (overpass) 	<ul style="list-style-type: none"> Intersection
--	---	---	---

Created on: 6/24/2025

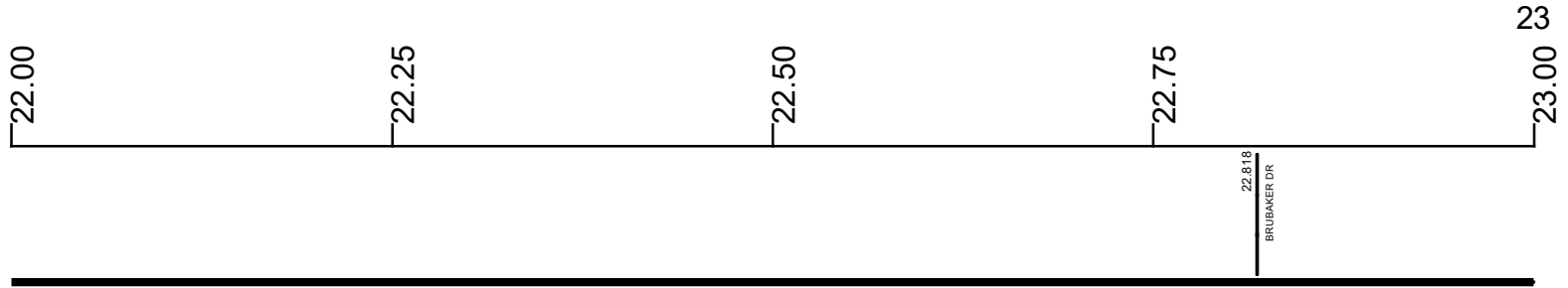
transportation.ohio.gov

Prepared by
The Ohio Department of Transportation
Office of Technical Services
Roadway Information

SBELSR00148**C

State True Log

County True Log



Surface Type & Width (Left / Right)

G 18'
12.014 - 26.213

Base Type (Left / Right)

I	L	I
21.466 - 22.176	22.176 - 22.557	22.557 - 23.586

Shoulder Type & Width (Left / Right)

5 (1/1')
11.944 - 25.686

Through Lanes

2
0 - 26.954

Street Name

E CAPTINA HWY
15.88 - 23.985

- | | | | |
|--|---|---|---|
| <ul style="list-style-type: none"> Non-divided Highway Divided Highway Secondary Segment Corporation | <ul style="list-style-type: none"> Bridge (on route) Underpass Overpass | <ul style="list-style-type: none"> Railroad (at grade) Railroad (underpass) Railroad (overpass) | <ul style="list-style-type: none"> Intersection |
|--|---|---|---|

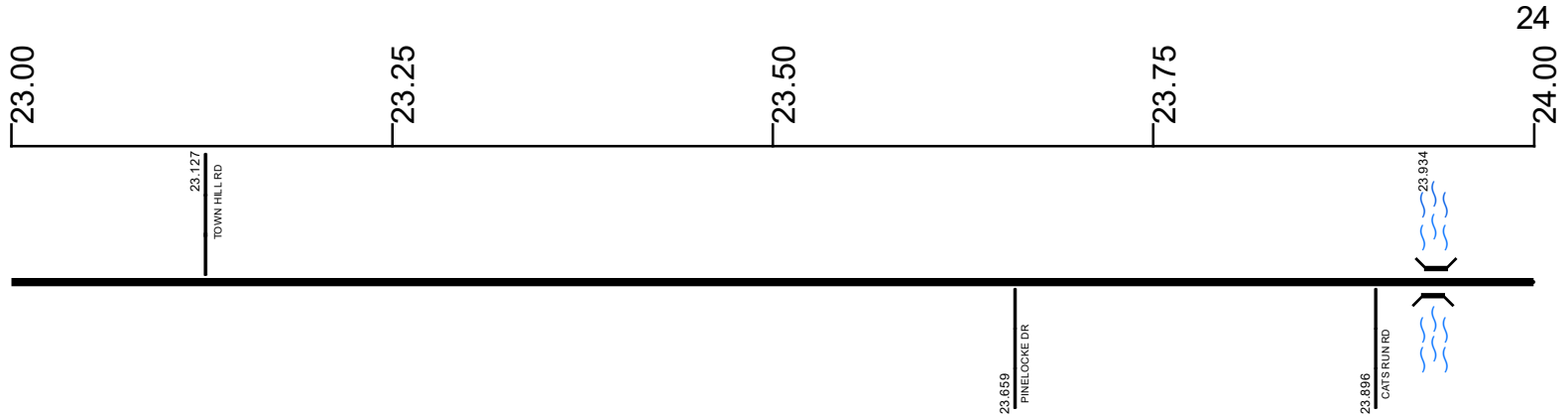
Created on: 6/24/2025

transportation.ohio.gov

Prepared by
The Ohio Department of Transportation
Office of Technical Services
Roadway Information

SBELSR00148**C

State True Log
County True Log



Surface Type & Width (Left / Right)

G 18'
12.014 - 26.213

Base Type (Left / Right)

I	K
22.557 - 23.586	23.586 - 24.217

Shoulder Type & Width (Left / Right)

5 (1/1')
11.944 - 25.686

Through Lanes

2

Street Name

E CAPTINA HWY	STEINERSVILLE RD
15.88 - 23.985	23.985 - 24.996

- Non-divided Highway
- Divided Highway
- Secondary Segment
- Corporation
- Bridge (on route)
- Underpass
- Overpass
- Railroad (at grade)
- Railroad (underpass)
- Railroad (overpass)
- Intersection

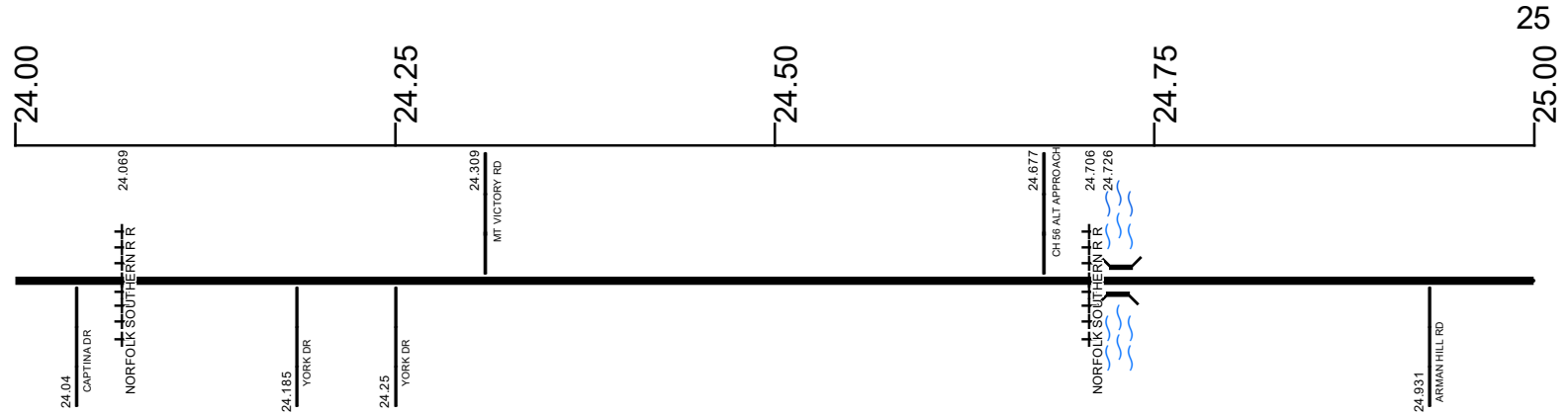
Created on: 6/24/2025

transportation.ohio.gov

Prepared by
The Ohio Department of Transportation
Office of Technical Services
Roadway Information

SBELSR00148**C

State True Log
County True Log



Surface Type & Width (Left / Right)	
G 18'	12.014 - 26.213
Base Type (Left / Right)	
K	L
23.586 - 24.217	24.217 - 25.001
Shoulder Type & Width (Left / Right)	
5 (1/1')	11.944 - 25.686
Through Lanes	
2	0 - 26.954
Street Name	
STEINERSVILLE RD	E CAPTINA HWY
23.985 - 24.996	24.996 - 25.686

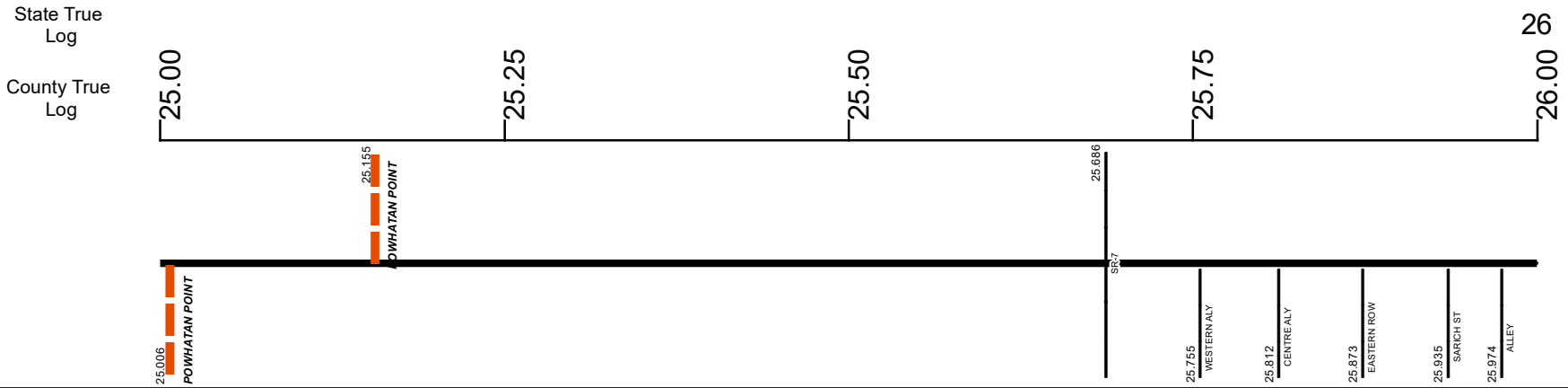
- Non-divided Highway
- Divided Highway
- Secondary Segment
- Corporation
- Bridge (on route)
- Underpass
- Overpass
- Railroad (at grade)
- Railroad (underpass)
- Railroad (overpass)
- Intersection

Created on: 6/24/2025

transportation.ohio.gov

Prepared by
The Ohio Department of Transportation
Office of Technical Services
Roadway Information

SBELSR00148**C



Surface Type & Width (Left / Right)	G 18'	
	12.014 - 26.213	
Base Type (Left / Right)	I	
24.217 - 25.001	25.001 - 26.213	
Shoulder Type & Width (Left / Right)	5 (1'1')	4 (0'0')
	11.944 - 25.686	25.686 - 26.954
Through Lanes	2	
	0 - 26.954	
Street Name	E CAPTINA HWY	FRONT ST
	24.996 - 25.686	25.686 - 26.005

- Non-divided Highway
- Divided Highway
- Secondary Segment
- Corporation
- Bridge (on route)
- Underpass
- Overpass
- Railroad (at grade)
- Railroad (underpass)
- Railroad (overpass)
- Intersection

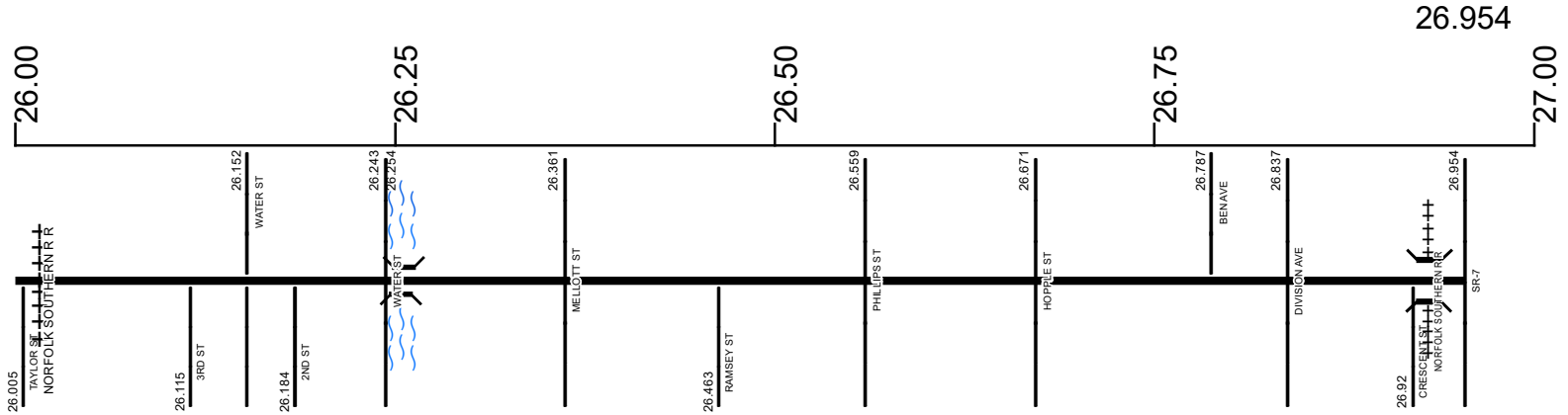
Created on: 6/24/2025




transportation.ohio.gov
Prepared by
The Ohio Department of Transportation
Office of Technical Services
Roadway Information

SBELSR00148**C


State True Log
County True Log



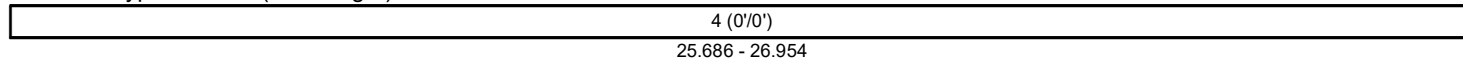
Surface Type & Width (Left / Right)



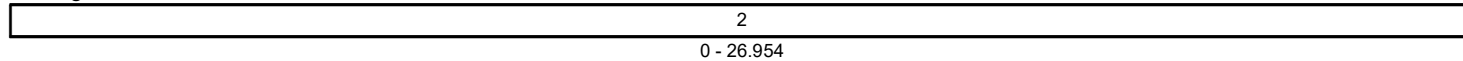
Base Type (Left / Right)




Shoulder Type & Width (Left / Right)



Through Lanes



Street Name



- Non-divided Highway
- Divided Highway
- Secondary Segment
- Corporation
- Bridge (on route)
- Underpass
- Overpass
- Railroad (at grade)
- Railroad (underpass)
- Railroad (overpass)
- Intersection

Created on: 6/24/2025

transportation.ohio.gov

Prepared by
The Ohio Department of Transportation
Office of Technical Services
Roadway Information

Historical Project List for SBELSR00148**C

Begin Measure	End Measure	Project ID Number	Construction Completion Date	Treatment Category	Treatment Type
0.000	12.014	91836	5-2014	Minor Rehabilitation	50-AC Overlay w/o Rpr
0.000	12.004	78235	8-2009	Preventive Maintenance	25-Chip Seal
0.000	11.994	21124	11-2003	Minor Rehabilitation	60-AC Overlay w/Rpr
12.014	25.686	102399	11-2020	Minor Rehabilitation	38-Fine Poly AC Overlay
25.814	26.954	23991	9-2003	Minor Rehabilitation	60-AC Overlay w/Rpr

Roadway Codes

Access Control Journalized

- F - Full Access Control
- L - Limited Access Control
- N - No Access Control

Access Control Operational

- 1 - Full Access Control
- 2 - Partial Access Control
- 3 - No Access Control

Base Type

- F - Crack and Seat
- H - Rubblize and Roll
- I - Aggregate Base 304 or Traffic Compacted
- K - Water Bound Macadam
- L - Bituminous Concrete Mix or Penetration Macadam
- N - Plain Concrete
- P - Reinforced Concrete
- R - Brick (Flexible)
- T - Brick (Rigid)

Direction of Travel

- B - Both (Two-way)
- F - One-way Cardinal
- T - One-way Non-cardinal

Facility Type

- 1 - One-way Roadway
- 2 - Two-way Roadway
- 4 - Ramp
- 5 - Non-mainline
- 6 - Non-inventory Direction
- 7 - Planned / Unbuilt

Historical Federal Aid Indicator

- N - Not a FAP Route
- Y - FAP Route

Functional Classification

- 01 - Interstate
- 02 - Principal Arterial (Freeways)
- 03 - Principal Arterial (Other)
- 04 - Minor Arterial
- 05 - Major Collector
- 06 - Minor Collector
- 07 - Local

Leave / Reenter Indicator

- Y - Route leaves/reenters at this point
- N - Route does not leave/reenter at this point

Median Type

- 1 - None
- 2 - Unprotected
- 3 - Curbed
- 4 - Positive Barrier (Unspecified)
- 5 - Positive Barrier (Flexible)
- 6 - Positive Barrier (Semi-rigid)
- 7 - Positive Barrier (Rigid)

NHS

- N - National Highway System
- H - Congressional Corridor
- 2 - Major Airport
- 3 - Major Port Facility
- 4 - Major Amtrak Station
- 5 - Major Rail / Truck Terminal
- 6 - Major Intercity Bus Terminal
- 7 - Major Public Transit / Multi-modal Passenger Terminal
- 8 - Major Pipeline Terminal
- 9 - Major Ferry Terminal

Priority System

- G - General
- P - Priority System
- U - Urban

Scenic Byway Code

- A - All American Road
- N - National Scenic Byway
- S - State Scenic Byway

Shoulder Type

- 1 - None
- 2 - Surfaced shoulder exists (bituminous concrete {AC})
- 3 - Surfaced shoulder exists (Portland Cement Concrete {PCC})
- 4 - Stabilized shoulder exists (gravel or other granular material)
- 5 - Combination shoulder exists (two or more surface types)
- 6 - Earth shoulder exists
- 7 - Barrier curb exists; no shoulder in front of curb

Surface Type

- A - Combination
- B - Brick
- C - Continuous Reinforced Concrete
- D - Reinforced Concrete
- E - Plain Concrete
- G - Bituminous Concrete
- I - Chipseal on Granular
- K - Open Graded Bituminous
- L - Chipseal or Micro
- M - Gravel
- U - Unimproved
- X - Right of Way Only