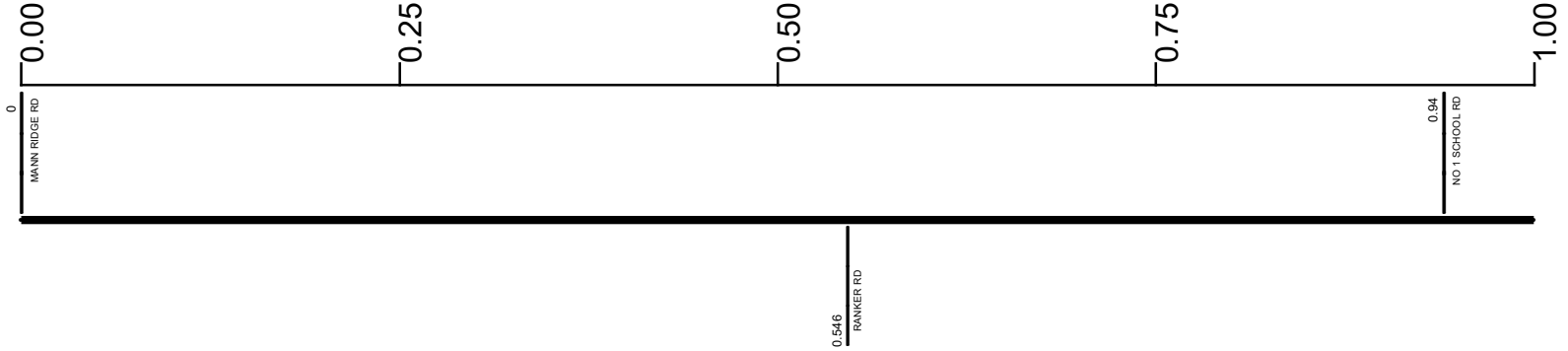


# SBELSR00800\*\*C

State True Log 25.943

26.943

County True Log



Surface Type & Width (Left / Right)

G 20'  
0 - 2.12

Base Type (Left / Right)

K  
0 - 2.12

Shoulder Type & Width (Left / Right)

5 (2/2)  
0 - 9.469

Through Lanes

2  
0 - 9.784

Street Name

SOMERTON HWY  
0 - 2.563

- |                     |                   |                      |              |
|---------------------|-------------------|----------------------|--------------|
| Non-divided Highway | Bridge (on route) | Railroad (at grade)  | Intersection |
| Divided Highway     | Underpass         | Railroad (underpass) |              |
| Secondary Segment   | Overpass          | Railroad (overpass)  |              |
| Corporation         |                   |                      |              |

Created on: 6/24/2025

transportation.ohio.gov

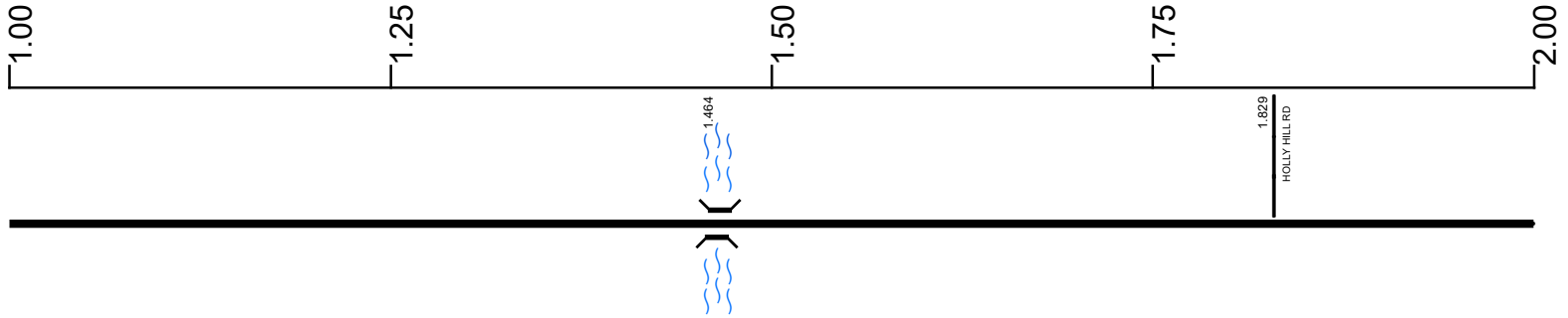
Prepared by  
The Ohio Department of Transportation  
Office of Technical Services  
Roadway Information

# SBELSR00800\*\*C

State True Log

27.943

County True Log



Surface Type & Width (Left / Right)

G 20'  
0 - 2.12

Base Type (Left / Right)

K  
0 - 2.12

Shoulder Type & Width (Left / Right)

5 (2/2)  
0 - 9.469

Through Lanes

2  
0 - 9.784

Street Name

SOMERTON HWY  
0 - 2.563

- |                     |                   |                      |              |
|---------------------|-------------------|----------------------|--------------|
| Non-divided Highway | Bridge (on route) | Railroad (at grade)  | Intersection |
| Divided Highway     | Underpass         | Railroad (underpass) |              |
| Secondary Segment   | Overpass          | Railroad (overpass)  |              |
| Corporation         |                   |                      |              |

Created on: 6/24/2025

transportation.ohio.gov

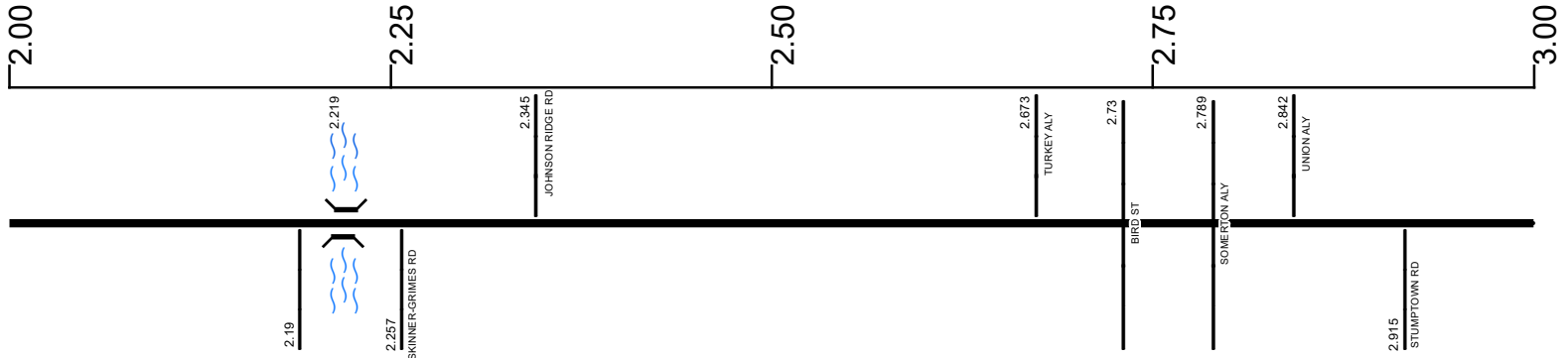
Prepared by  
The Ohio Department of Transportation  
Office of Technical Services  
Roadway Information

# SBELSR00800\*\*C

State True Log

28.943

County True Log



**Surface Type & Width (Left / Right)**

G 20'	G 24'	G 20'
0 - 2.12	2.12 - 2.474	2.474 - 9.469

**Base Type (Left / Right)**

K	L	K
0 - 2.12	2.12 - 2.474	2.474 - 9.469

**Shoulder Type & Width (Left / Right)**

	5 (2 1/2')
	0 - 9.469

**Through Lanes**

	2
	0 - 9.784

**Street Name**

SOMERTON HWY	WASHINGTON ST
0 - 2.563	2.563 - 3.198

- Non-divided Highway
- Divided Highway
- Secondary Segment
- Corporation
- Bridge (on route)
- Underpass
- Overpass
- Railroad (at grade)
- Railroad (underpass)
- Railroad (overpass)
- Intersection

Created on: 6/24/2025

transportation.ohio.gov

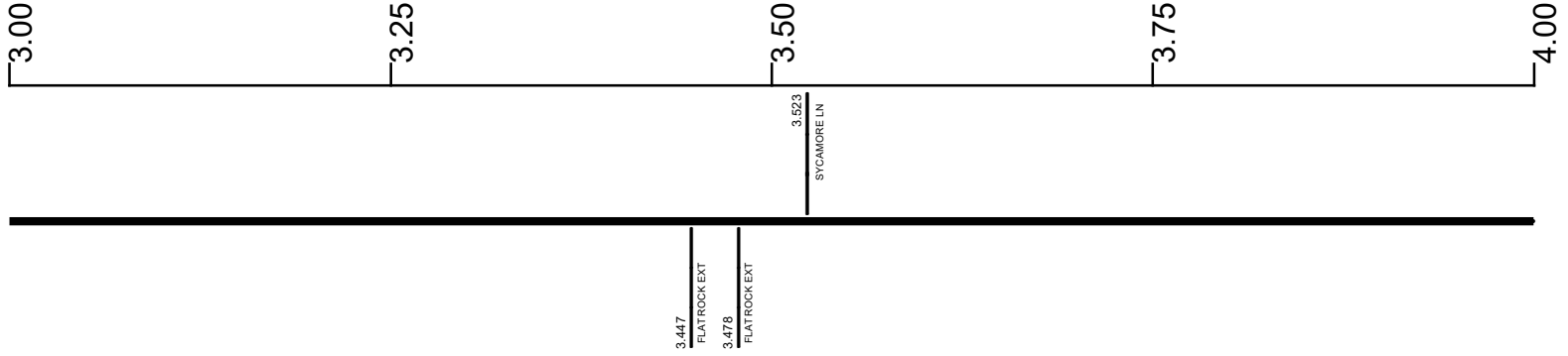
Prepared by  
The Ohio Department of Transportation  
Office of Technical Services  
Roadway Information

# SBELSR00800\*\*C

State True Log

29.943

County True Log



Surface Type & Width (Left / Right)	G 20'
	2.474 - 9.469
Base Type (Left / Right)	K
	2.474 - 9.469
Shoulder Type & Width (Left / Right)	5 (2/2')
	0 - 9.469
Through Lanes	2
	0 - 9.784
Street Name	
WASHINGTON ST 2.563 - 3.198	SOMERTON HWY 3.198 - 9.48

Non-divided Highway	Bridge (on route)	Railroad (at grade)	Intersection
Divided Highway	Underpass	Railroad (underpass)	
Secondary Segment	Overpass	Railroad (overpass)	
Corporation			

Created on: 6/24/2025

transportation.ohio.gov

Prepared by  
The Ohio Department of Transportation  
Office of Technical Services  
Roadway Information

# SBELSR00800\*\*C

State True Log

30.943

County True Log



Surface Type & Width (Left / Right)

G 20'  
2.474 - 9.469

Base Type (Left / Right)

K  
2.474 - 9.469

Shoulder Type & Width (Left / Right)

5 (2/2)  
0 - 9.469

Through Lanes

2  
0 - 9.784

Street Name

SOMERTON HWY  
3.198 - 9.48

- |                     |                   |                      |              |
|---------------------|-------------------|----------------------|--------------|
| Non-divided Highway | Bridge (on route) | Railroad (at grade)  | Intersection |
| Divided Highway     | Underpass         | Railroad (underpass) |              |
| Secondary Segment   | Overpass          | Railroad (overpass)  |              |
| Corporation         |                   |                      |              |

Created on: 6/24/2025



Prepared by  
The Ohio Department of Transportation  
Office of Technical Services  
Roadway Information

# SBELSR00800\*\*C

State True Log

31.943

County True Log



Surface Type & Width (Left / Right)	G 20'
	2.474 - 9.469
Base Type (Left / Right)	K
	2.474 - 9.469
Shoulder Type & Width (Left / Right)	5 (2/2')
	0 - 9.469
Through Lanes	2
	0 - 9.784
Street Name	SOMERTON HWY
	3.198 - 9.48

Non-divided Highway	Bridge (on route)	Railroad (at grade)	Intersection
Divided Highway	Underpass	Railroad (underpass)	
Secondary Segment	Overpass	Railroad (overpass)	
Corporation			

Created on: 6/24/2025

transportation.ohio.gov

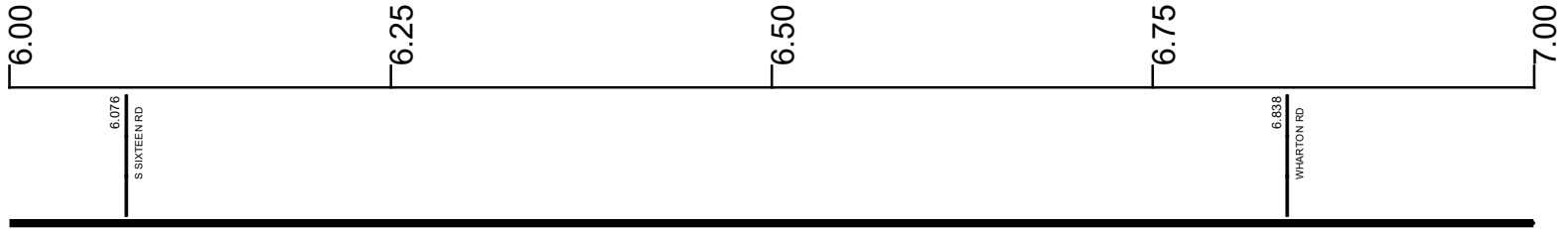
Prepared by  
The Ohio Department of Transportation  
Office of Technical Services  
Roadway Information

# SBELSR00800\*\*C

State True Log

32.943

County True Log



Surface Type & Width (Left / Right)

G 20'  
2.474 - 9.469

Base Type (Left / Right)

K  
2.474 - 9.469

Shoulder Type & Width (Left / Right)

5 (2/2)  
0 - 9.469

Through Lanes

2  
0 - 9.784

Street Name

SOMERTON HWY  
3.198 - 9.48

- |                     |                   |                      |              |
|---------------------|-------------------|----------------------|--------------|
| Non-divided Highway | Bridge (on route) | Railroad (at grade)  | Intersection |
| Divided Highway     | Underpass         | Railroad (underpass) |              |
| Secondary Segment   | Overpass          | Railroad (overpass)  |              |
| Corporation         |                   |                      |              |

Created on: 6/24/2025

transportation.ohio.gov

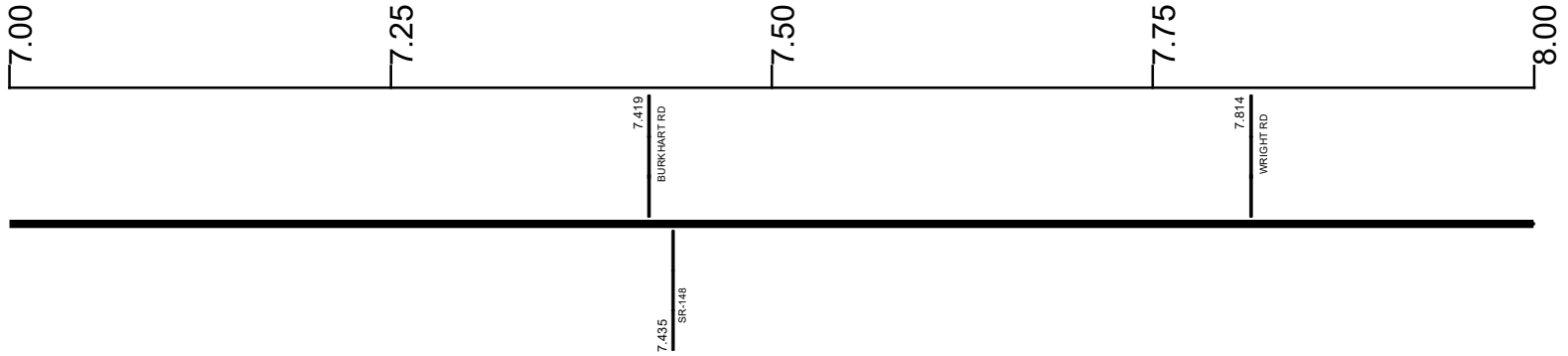
Prepared by  
The Ohio Department of Transportation  
Office of Technical Services  
Roadway Information

# SBELSR00800\*\*C

State True Log

33.943

County True Log



Surface Type & Width (Left / Right)

G 20'  
2.474 - 9.469

Base Type (Left / Right)

K  
2.474 - 9.469

Shoulder Type & Width (Left / Right)

5 (2/2)  
0 - 9.469

Through Lanes

2  
0 - 9.784

Street Name

SOMERTON HWY  
3.198 - 9.48

- |                     |                   |                      |              |
|---------------------|-------------------|----------------------|--------------|
| Non-divided Highway | Bridge (on route) | Railroad (at grade)  | Intersection |
| Divided Highway     | Underpass         | Railroad (underpass) |              |
| Secondary Segment   | Overpass          | Railroad (overpass)  |              |
| Corporation         |                   |                      |              |

Created on: 6/24/2025



transportation.ohio.gov

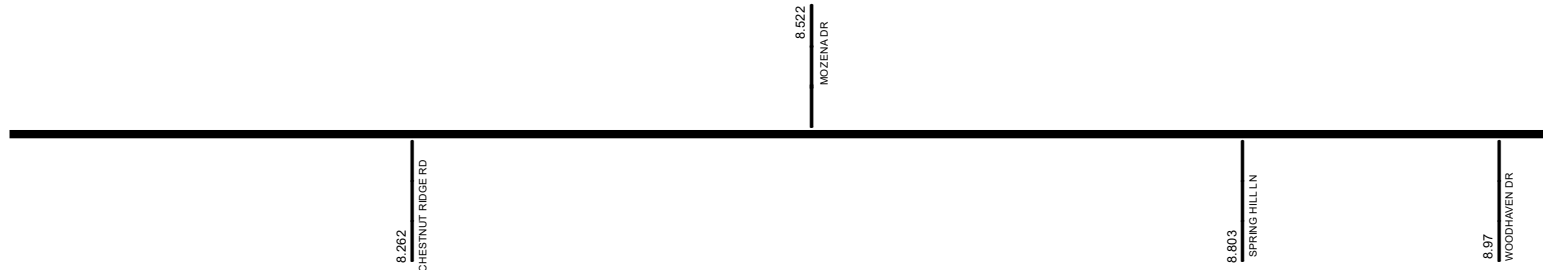
Prepared by  
The Ohio Department of Transportation  
Office of Technical Services  
Roadway Information

# SBELSR00800\*\*C

State True Log

34.943

County True Log



Surface Type & Width (Left / Right)	G 20' 2.474 - 9.469
Base Type (Left / Right)	K 2.474 - 9.469
Shoulder Type & Width (Left / Right)	5 (2/2) 0 - 9.469
Through Lanes	2 0 - 9.784
Street Name	SOMERTON HWY 3.198 - 9.48

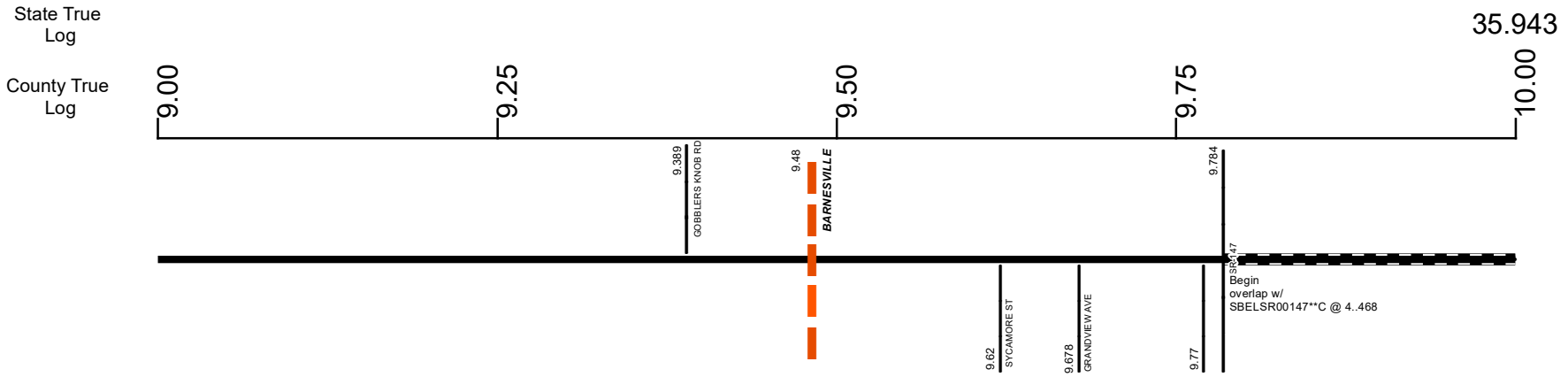
<ul style="list-style-type: none"> <li> Non-divided Highway</li> <li> Divided Highway</li> <li> Secondary Segment</li> <li> Corporation</li> </ul>	<ul style="list-style-type: none"> <li> Bridge (on route)</li> <li> Underpass</li> <li> Overpass</li> </ul>	<ul style="list-style-type: none"> <li> Railroad (at grade)</li> <li> Railroad (underpass)</li> <li> Railroad (overpass)</li> </ul>	<ul style="list-style-type: none"> <li> Intersection</li> </ul>
--	---	---	---

Created on: 6/24/2025

transportation.ohio.gov

Prepared by  
The Ohio Department of Transportation  
Office of Technical Services  
Roadway Information

# SBELSR00800\*\*C



<b>Surface Type &amp; Width (Left / Right)</b>		
G 20'	G 24'	
2.474 - 9.469	9.469 - 9.784	
<b>Base Type (Left / Right)</b>		
K	R	
2.474 - 9.469	9.469 - 9.77	
<b>Shoulder Type &amp; Width (Left / Right)</b>		
5 (2 1/2')	1 (0'0')	1 (0 1/2')
0 - 9.469	9.469 - 9.77	9.77 - 9.784
<b>Through Lanes</b>		
2		
0 - 9.784		
<b>Street Name</b>		
SOMERTON HWY	S CHESTNUT ST	
3.198 - 9.48	9.48 - 9.784	

<ul style="list-style-type: none"> <li> Non-divided Highway</li> <li> Divided Highway</li> <li> Secondary Segment</li> <li> Corporation</li> </ul>	<ul style="list-style-type: none"> <li> Bridge (on route)</li> <li> Underpass</li> <li> Overpass</li> </ul>	<ul style="list-style-type: none"> <li> Railroad (at grade)</li> <li> Railroad (underpass)</li> <li> Railroad (overpass)</li> </ul>	<ul style="list-style-type: none"> <li> Intersection</li> </ul>
--	---	---	---

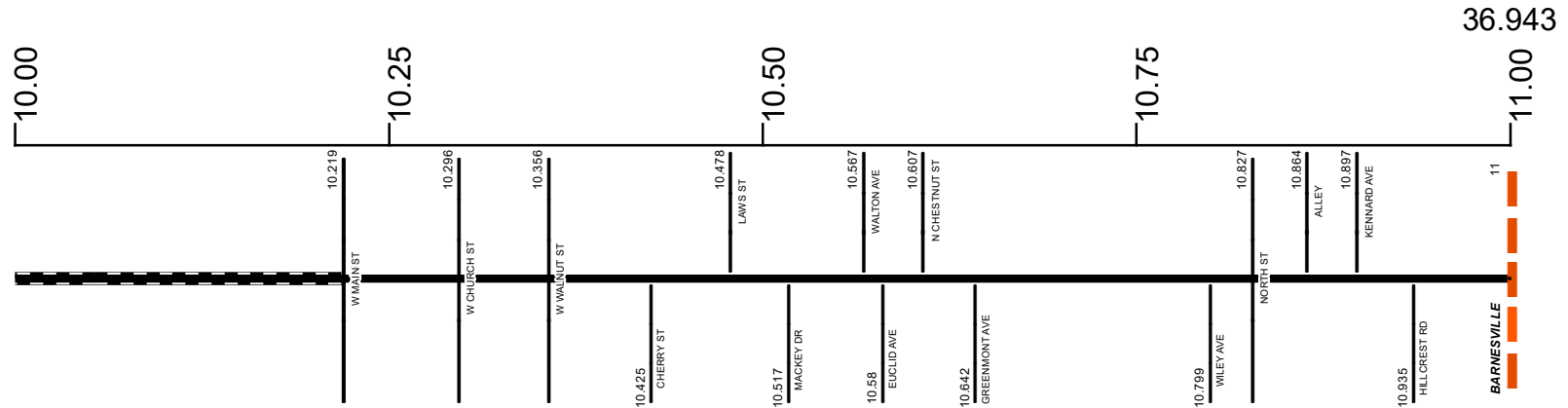
Created on: 6/24/2025

transportation.ohio.gov

Prepared by  
The Ohio Department of Transportation  
Office of Technical Services  
Roadway Information

# SBELSR00800\*\*C

State True Log  
County True Log



### Surface Type & Width (Left / Right)

G (32'/6')	G 34'	G 24'	G (16'/17')
10.219 - 10.379	10.379 - 10.607	10.607 - 10.945	10.945 - 11.527

### Base Type (Left / Right)

R / N	R	N	I
10.219 - 10.379	10.379 - 10.607	10.607 - 10.945	10.945 - 12.72

### Shoulder Type & Width (Left / Right)

1 (0'/0')
10.219 - 11.004

### Through Lanes

2
10.219 - 25.038

### Street Name

N CHESTNUT ST	BOND AVE	BARNESVILLE - HENDRYSBURG RD
10.219 - 10.607	10.607 - 10.97	10.97 - 16.189

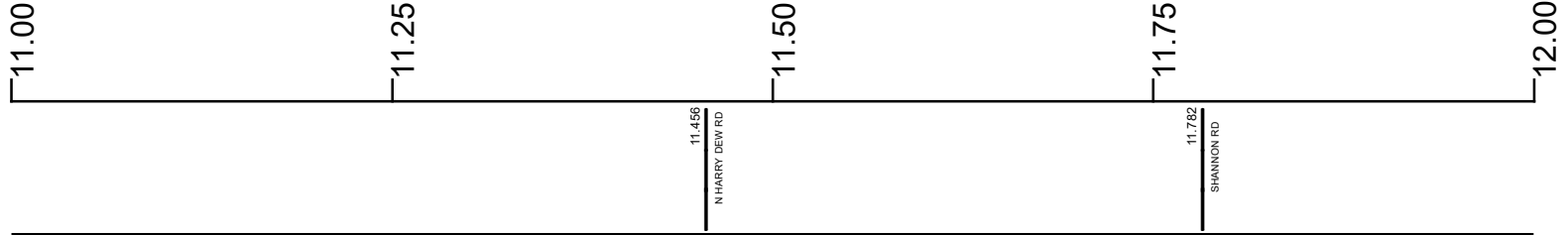
- Non-divided Highway
- Divided Highway
- Secondary Segment
- Corporation
- Bridge (on route)
- Underpass
- Overpass
- Railroad (at grade)
- Railroad (underpass)
- Railroad (overpass)
- Intersection

# SBELSR00800\*\*C

State True Log

37.943

County True Log



**Surface Type & Width (Left / Right)**

G (16'/17')	G 22'
10.945 - 11.527	11.527 - 12.72

**Base Type (Left / Right)**

I
10.945 - 12.72

**Shoulder Type & Width (Left / Right)**

1 (0'/0')	5 (1'/1')	5 (2'/2')
10.219 - 11.004	11.004 - 11.527	11.527 - 15.816

**Through Lanes**

2
10.219 - 25.038

**Street Name**

BARNESVILLE-HENDRYSBURG RD
10.97 - 16.189

- |  |   |   |   |
|--|---|---|---|
| <ul style="list-style-type: none"> <li> Non-divided Highway</li> <li> Divided Highway</li> <li> Secondary Segment</li> <li> Corporation</li> </ul> | <ul style="list-style-type: none"> <li> Bridge (on route)</li> <li> Underpass</li> <li> Overpass</li> </ul> | <ul style="list-style-type: none"> <li> Railroad (at grade)</li> <li> Railroad (underpass)</li> <li> Railroad (overpass)</li> </ul> | <ul style="list-style-type: none"> <li> Intersection</li> </ul> |
|--|---|---|---|

Created on: 6/24/2025

transportation.ohio.gov

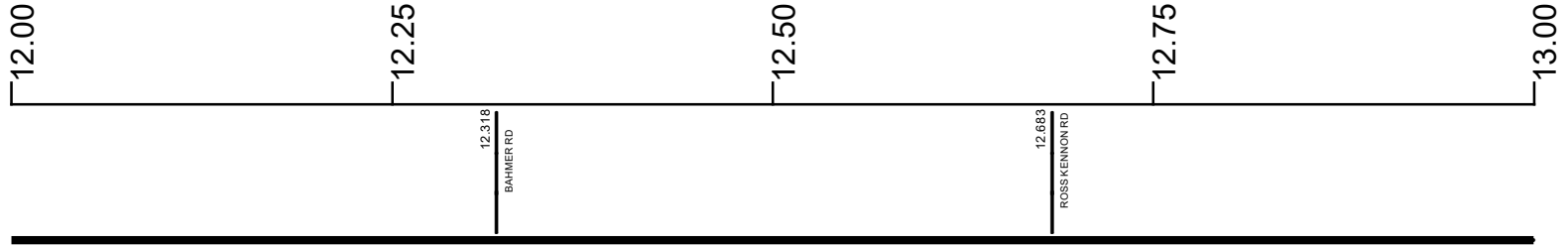
Prepared by  
The Ohio Department of Transportation  
Office of Technical Services  
Roadway Information

# SBELSR00800\*\*C

State True Log

38.943

County True Log



**Surface Type & Width (Left / Right)**

G 22'	G (17'/5')	G 22'
11.527 - 12.72	12.72 - 12.921	12.921 - 13.284

**Base Type (Left / Right)**

I	T / I	I
10.945 - 12.72	12.72 - 12.921	12.921 - 13.284

**Shoulder Type & Width (Left / Right)**

5 (2'/2')
11.527 - 15.816

**Through Lanes**

2
10.219 - 25.038

**Street Name**

BARNESVILLE-HENDRYSBURG RD
10.97 - 16.189

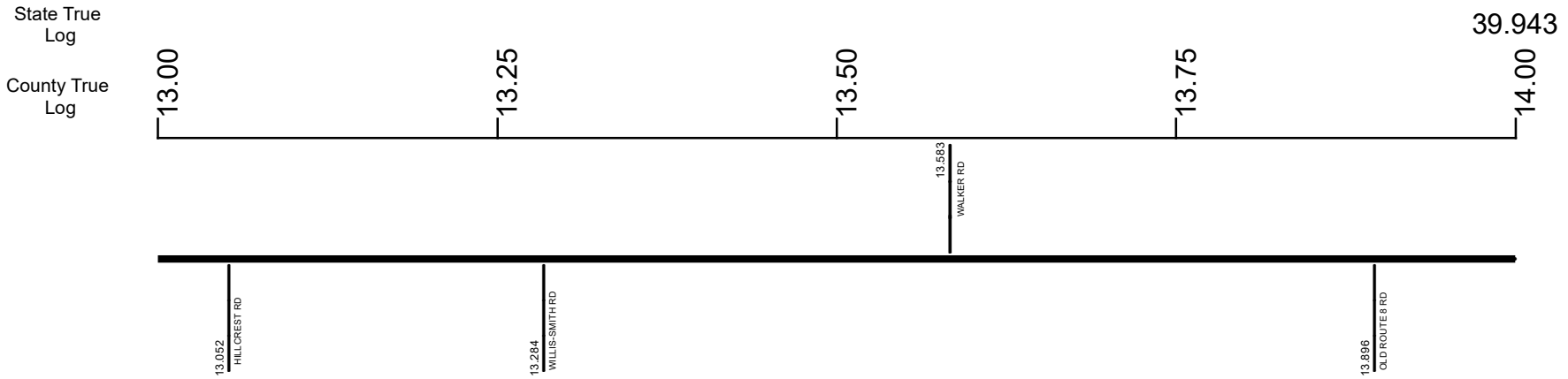
- Non-divided Highway
  Bridge (on route)
  Railroad (at grade)
  Intersection
- Divided Highway
  Underpass
  Railroad (underpass)
- Secondary Segment
  Overpass
  Railroad (overpass)
- Corporation**

Created on: 6/24/2025

transportation.ohio.gov

Prepared by  
The Ohio Department of Transportation  
Office of Technical Services  
Roadway Information

# SBELSR00800\*\*C



Surface Type & Width (Left / Right)		
G 22'	G (17'5')	G 22'
12.921 - 13.284	13.284 - 13.583	13.583 - 15.816
Base Type (Left / Right)		
I	T / I	K
12.921 - 13.284	13.284 - 13.583	13.583 - 15.816
Shoulder Type & Width (Left / Right)		
5 (2'2')		
11.527 - 15.816		
Through Lanes		
2		
10.219 - 25.038		
Street Name		
BARNESVILLE-HENDRYSBURG RD		
10.97 - 16.189		

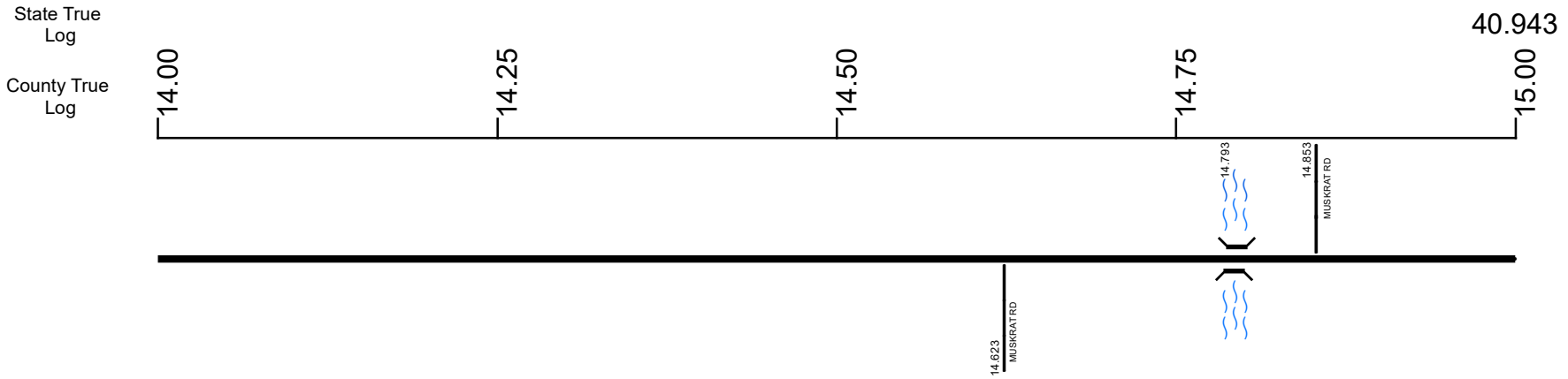
Non-divided Highway	Bridge (on route)	Railroad (at grade)	Intersection
Divided Highway	Underpass	Railroad (underpass)	
Secondary Segment	Overpass	Railroad (overpass)	
Corporation			

Created on: 6/24/2025

transportation.ohio.gov

Prepared by  
 The Ohio Department of Transportation  
 Office of Technical Services  
 Roadway Information

# SBELSR00800\*\*C



Surface Type & Width (Left / Right)	G 22'
	13.583 - 15.816
Base Type (Left / Right)	K
	13.583 - 15.816
Shoulder Type & Width (Left / Right)	5 (2/2')
	11.527 - 15.816
Through Lanes	2
	10.219 - 25.038
Street Name	BARNESVILLE-HENDRYSBURG RD
	10.97 - 16.189

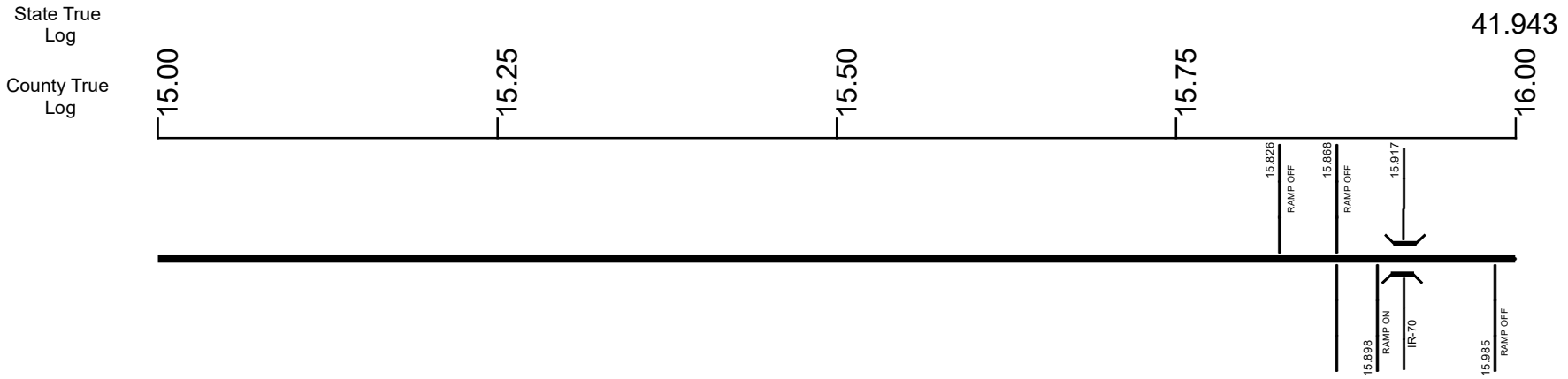
	Non-divided Highway		Bridge (on route)		Railroad (at grade)		Intersection
	Divided Highway		Underpass		Railroad (underpass)		
	Secondary Segment		Overpass		Railroad (overpass)		
	<b>Corporation</b>						

Created on: 6/24/2025

transportation.ohio.gov

Prepared by  
The Ohio Department of Transportation  
Office of Technical Services  
Roadway Information

# SBELSR00800\*\*C



Surface Type & Width (Left / Right)	G 22' 13.583 - 15.816	G 24' 15.816 - 17.632
Base Type (Left / Right)	K 13.583 - 15.816	P 15.816 - 17.632
Shoulder Type & Width (Left / Right)	5 (2/2') 11.527 - 15.816	5 (4/4') 15.816 - 16.31
Through Lanes	2 10.219 - 25.038	
Street Name	BARNESVILLE-HENDRYSBURG RD 10.97 - 16.189	

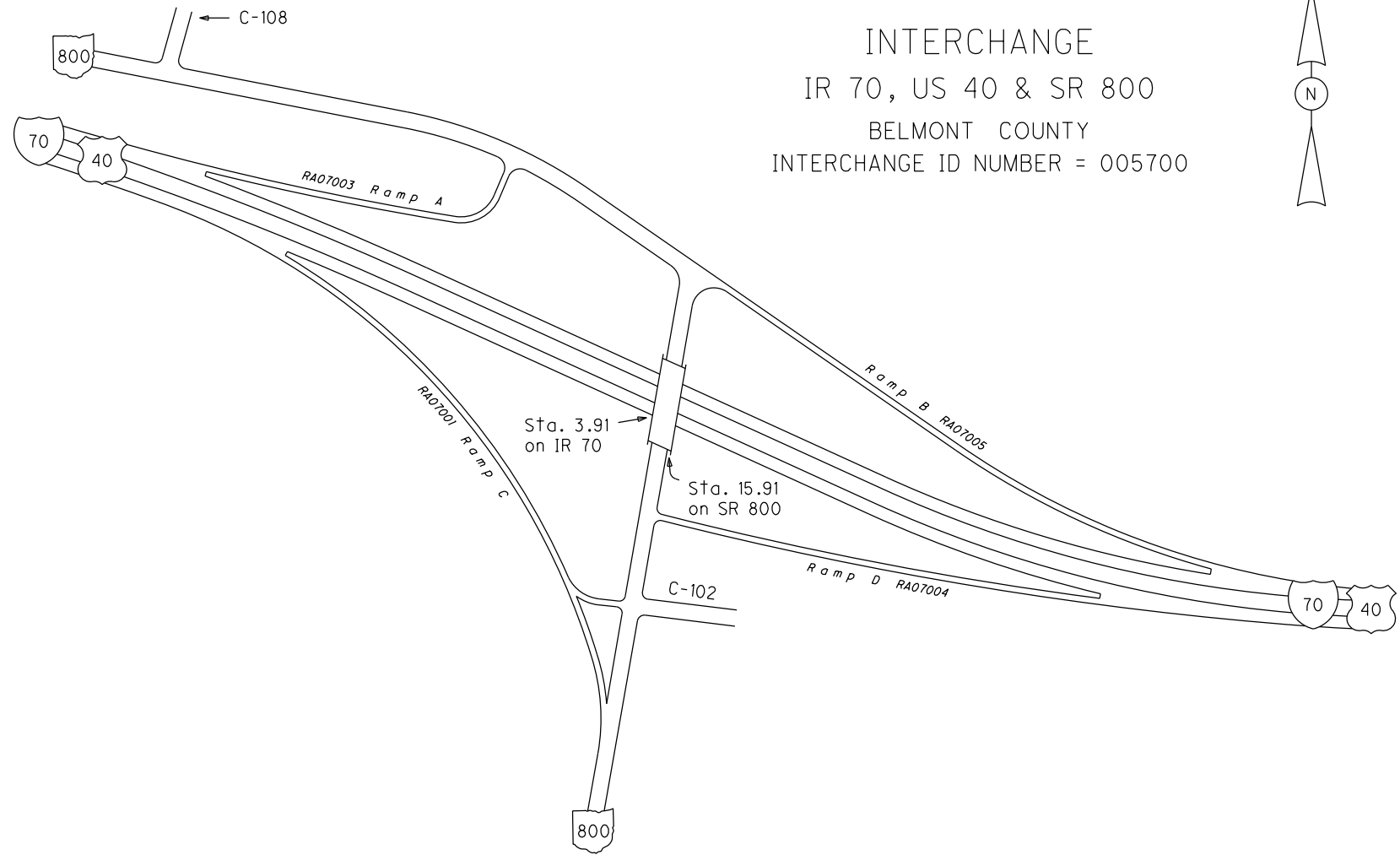
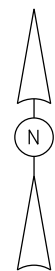
<ul style="list-style-type: none"> <li> Non-divided Highway</li> <li> Divided Highway</li> <li> Secondary Segment</li> <li> Corporation</li> </ul>	<ul style="list-style-type: none"> <li> Bridge (on route)</li> <li> Underpass</li> <li> Overpass</li> </ul>	<ul style="list-style-type: none"> <li> Railroad (at grade)</li> <li> Railroad (underpass)</li> <li> Railroad (overpass)</li> </ul>	<ul style="list-style-type: none"> <li> Intersection</li> </ul>
--	---	---	---

Created on: 6/24/2025

transportation.ohio.gov

Prepared by  
The Ohio Department of Transportation  
Office of Technical Services  
Roadway Information

INTERCHANGE  
IR 70, US 40 & SR 800  
BELMONT COUNTY  
INTERCHANGE ID NUMBER = 005700



IR 70  
SR 800

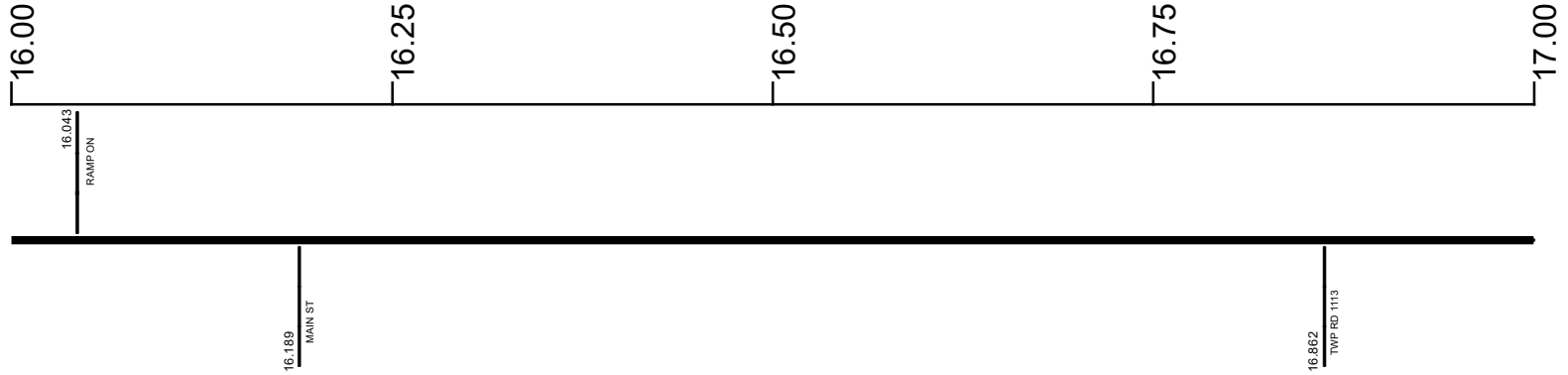
REVISED Sep 2024

# SBELSR00800\*\*C

State True Log

42.943

County True Log



**Surface Type & Width (Left / Right)**

	G 24'
15.816 - 17.632	

**Base Type (Left / Right)**

	P
15.816 - 17.632	

**Shoulder Type & Width (Left / Right)**

5 (4/4')		5 (2/2')
15.816 - 16.31		16.31 - 18.587

**Through Lanes**

	2
10.219 - 25.038	

**Street Name**

BARNESVILLE-HENDRYSBURG RD 10.97 - 16.189	HENDRYSBURG-FREEPORT RD 16.189 - 21.617
--	--

- |  |   |   |   |
|--|---|---|---|
| <ul style="list-style-type: none"> <li> Non-divided Highway</li> <li> Divided Highway</li> <li> Secondary Segment</li> <li> Corporation</li> </ul> | <ul style="list-style-type: none"> <li> Bridge (on route)</li> <li> Underpass</li> <li> Overpass</li> </ul> | <ul style="list-style-type: none"> <li> Railroad (at grade)</li> <li> Railroad (underpass)</li> <li> Railroad (overpass)</li> </ul> | <ul style="list-style-type: none"> <li> Intersection</li> </ul> |
|--|---|---|---|

Created on: 6/24/2025

transportation.ohio.gov

Prepared by  
The Ohio Department of Transportation  
Office of Technical Services  
Roadway Information

# SBELSR00800\*\*C

State True Log

43.943

County True Log



**Surface Type & Width (Left / Right)**

G 24'	G (20'4')
15.816 - 17.632	17.632 - 18.377

**Base Type (Left / Right)**

P	T / L
15.816 - 17.632	17.632 - 18.377

**Shoulder Type & Width (Left / Right)**

5 (2'2')
16.31 - 18.587

**Through Lanes**

2
10.219 - 25.038

**Street Name**

HENDRYSBURG-FREEPORT RD
16.189 - 21.617

- |  |   |   |   |
|--|---|---|---|
| <ul style="list-style-type: none"> <li> Non-divided Highway</li> <li> Divided Highway</li> <li> Secondary Segment</li> <li> Corporation</li> </ul> | <ul style="list-style-type: none"> <li> Bridge (on route)</li> <li> Underpass</li> <li> Overpass</li> </ul> | <ul style="list-style-type: none"> <li> Railroad (at grade)</li> <li> Railroad (underpass)</li> <li> Railroad (overpass)</li> </ul> | <ul style="list-style-type: none"> <li> Intersection</li> </ul> |
|--|---|---|---|

Created on: 6/24/2025

transportation.ohio.gov

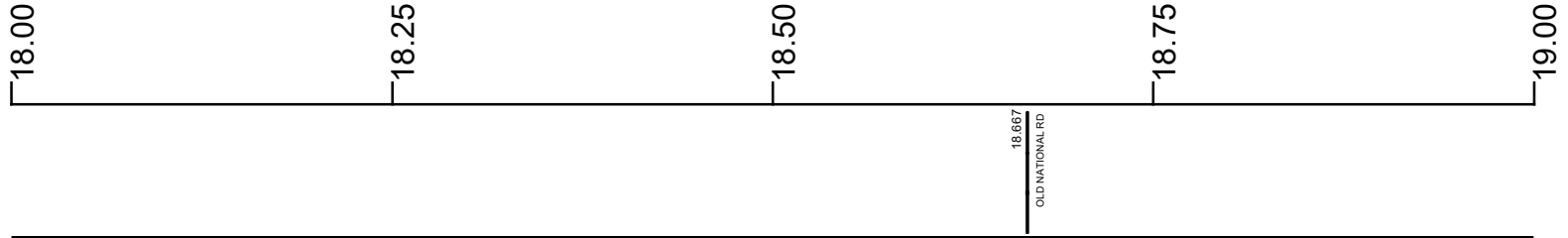
Prepared by  
The Ohio Department of Transportation  
Office of Technical Services  
Roadway Information

# SBELSR00800\*\*C

State True Log

44.943

County True Log



**Surface Type & Width (Left / Right)**

G (20'4") 17.632 - 18.377	G 24' 18.377 - 18.787	G (9'/10") 18.787 - 25.038
------------------------------	--------------------------	-------------------------------

**Base Type (Left / Right)**

T / L 17.632 - 18.377	P 18.377 - 18.587	L 18.587 - 18.787	I 18.787 - 25.038
--------------------------	----------------------	----------------------	----------------------

**Shoulder Type & Width (Left / Right)**

5 (2'/2") 16.31 - 18.587	5 (1'/1") 18.587 - 25.038
-----------------------------	------------------------------

**Through Lanes**

2 10.219 - 25.038
----------------------

**Street Name**

HENDRYSBURG-FREEPORT RD 16.189 - 21.617
--

- |   |   |   |   |
|---|---|---|---|
| <ul style="list-style-type: none"> <li> Non-divided Highway</li> <li> Divided Highway</li> <li> Secondary Segment</li> <li> <b>Corporation</b></li> </ul> | <ul style="list-style-type: none"> <li> Bridge (on route)</li> <li> Underpass</li> <li> Overpass</li> </ul> | <ul style="list-style-type: none"> <li> Railroad (at grade)</li> <li> Railroad (underpass)</li> <li> Railroad (overpass)</li> </ul> | <ul style="list-style-type: none"> <li> Intersection</li> </ul> |
|---|---|---|---|

Created on: 6/24/2025

transportation.ohio.gov

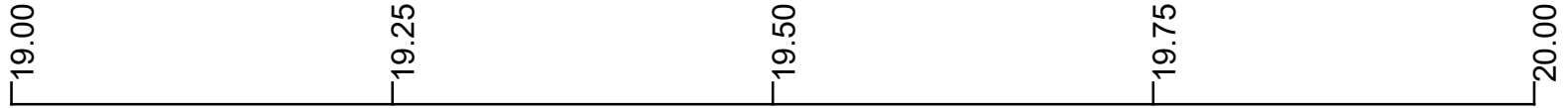
Prepared by  
The Ohio Department of Transportation  
Office of Technical Services  
Roadway Information

# SBELSR00800\*\*C

State True  
Log

45.943

County True  
Log



Surface Type & Width (Left / Right)

G (9'/10')  
18.787 - 25.038

Base Type (Left / Right)

I  
18.787 - 25.038

Shoulder Type & Width (Left / Right)

5 (1'/1')  
18.587 - 25.038

Through Lanes

2  
10.219 - 25.038

Street Name

HENDRYSBURG-FREEPORT RD  
16.189 - 21.617

- |                     |                   |                      |              |
|---------------------|-------------------|----------------------|--------------|
| Non-divided Highway | Bridge (on route) | Railroad (at grade)  | Intersection |
| Divided Highway     | Underpass         | Railroad (underpass) |              |
| Secondary Segment   | Overpass          | Railroad (overpass)  |              |
| <b>Corporation</b>  |                   |                      |              |

Created on: 6/24/2025

transportation.ohio.gov


Prepared by  
The Ohio Department of Transportation  
Office of Technical Services  
Roadway Information

# SBELSR00800\*\*C

State True Log

46.943

County True Log



Surface Type & Width (Left / Right)

G (9'/10')  
18.787 - 25.038

Base Type (Left / Right)

I  
18.787 - 25.038

Shoulder Type & Width (Left / Right)

5 (1'/1')  
18.587 - 25.038

Through Lanes

2  
10.219 - 25.038

Street Name

HENDRYSBURG-FREEPORT RD  
16.189 - 21.617

- |                     |                   |                      |              |
|---------------------|-------------------|----------------------|--------------|
| Non-divided Highway | Bridge (on route) | Railroad (at grade)  | Intersection |
| Divided Highway     | Underpass         | Railroad (underpass) |              |
| Secondary Segment   | Overpass          | Railroad (overpass)  |              |
| <b>Corporation</b>  |                   |                      |              |

Created on: 6/24/2025

transportation.ohio.gov

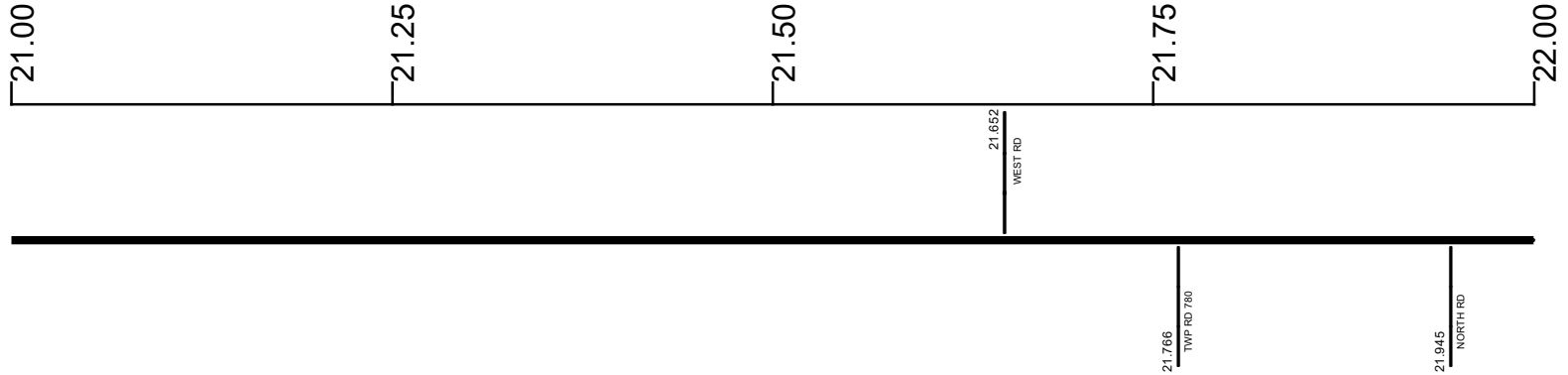
Prepared by  
The Ohio Department of Transportation  
Office of Technical Services  
Roadway Information

# SBELSR00800\*\*C

State True Log

47.943

County True Log



Surface Type & Width (Left / Right)

G (9'/10')
18.787 - 25.038

Base Type (Left / Right)

I
18.787 - 25.038

Shoulder Type & Width (Left / Right)

5 (1'/1')
18.587 - 25.038

Through Lanes

2
10.219 - 25.038

Street Name

HENDRYSBURG-FREEPORT RD 16.189 - 21.617	SEWELLSVILLE 21.617 - 22.053
--	---------------------------------

- |  |   |   |   |
|--|---|---|---|
| <ul style="list-style-type: none"> <li> Non-divided Highway</li> <li> Divided Highway</li> <li> Secondary Segment</li> <li> Corporation</li> </ul> | <ul style="list-style-type: none"> <li> Bridge (on route)</li> <li> Underpass</li> <li> Overpass</li> </ul> | <ul style="list-style-type: none"> <li> Railroad (at grade)</li> <li> Railroad (underpass)</li> <li> Railroad (overpass)</li> </ul> | <ul style="list-style-type: none"> <li> Intersection</li> </ul> |
|--|---|---|---|

Created on: 6/24/2025



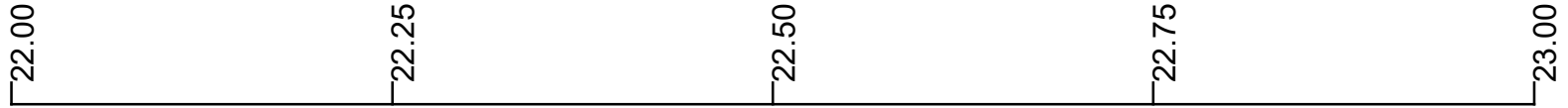
Prepared by  
The Ohio Department of Transportation  
Office of Technical Services  
Roadway Information

# SBELSR00800\*\*C

State True Log

48.943

County True Log



Surface Type & Width (Left / Right)

G (9'/10')  
18.787 - 25.038

Base Type (Left / Right)

I  
18.787 - 25.038

Shoulder Type & Width (Left / Right)

5 (1'/1')  
18.587 - 25.038

Through Lanes

2  
10.219 - 25.038

Street Name

SEWELLSVILLE	HENDRYSBURG-FREEPORT RD
21.617 - 22.053	22.053 - 25.038

- |  |   |   |   |
|--|---|---|---|
| <ul style="list-style-type: none"> <li> Non-divided Highway</li> <li> Divided Highway</li> <li> Secondary Segment</li> <li> Corporation</li> </ul> | <ul style="list-style-type: none"> <li> Bridge (on route)</li> <li> Underpass</li> <li> Overpass</li> </ul> | <ul style="list-style-type: none"> <li> Railroad (at grade)</li> <li> Railroad (underpass)</li> <li> Railroad (overpass)</li> </ul> | <ul style="list-style-type: none"> <li> Intersection</li> </ul> |
|--|---|---|---|

Created on: 6/24/2025

transportation.ohio.gov

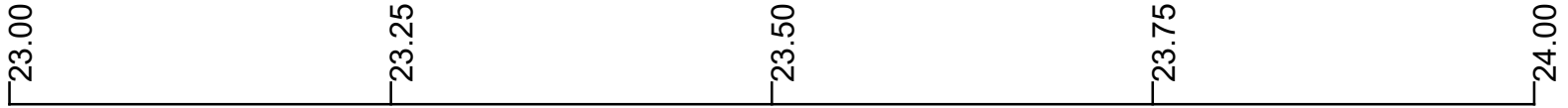
Prepared by  
The Ohio Department of Transportation  
Office of Technical Services  
Roadway Information

# SBELSR00800\*\*C

State True Log

49.943

County True Log



Surface Type & Width (Left / Right)

G (9'/10')  
18.787 - 25.038

Base Type (Left / Right)

I  
18.787 - 25.038

Shoulder Type & Width (Left / Right)

5 (1'/1')  
18.587 - 25.038

Through Lanes

2  
10.219 - 25.038

Street Name

HENDRYSBURG-FREEPORT RD  
22.053 - 25.038

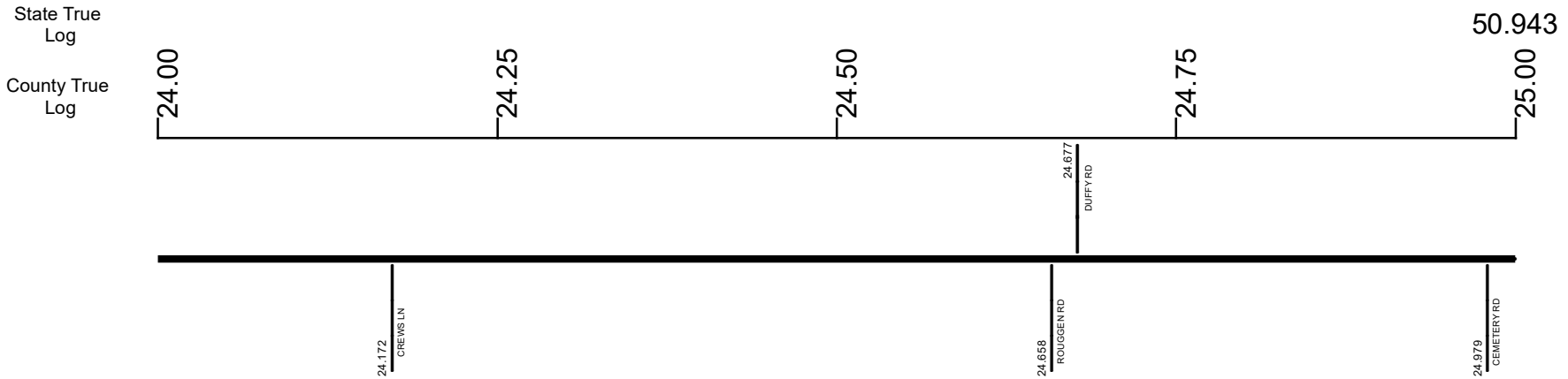
- |                     |                   |                      |              |
|---------------------|-------------------|----------------------|--------------|
| Non-divided Highway | Bridge (on route) | Railroad (at grade)  | Intersection |
| Divided Highway     | Underpass         | Railroad (underpass) |              |
| Secondary Segment   | Overpass          | Railroad (overpass)  |              |
| Corporation         |                   |                      |              |

Created on: 6/24/2025

transportation.ohio.gov

Prepared by  
The Ohio Department of Transportation  
Office of Technical Services  
Roadway Information

# SBELSR00800\*\*C



Surface Type & Width (Left / Right)	G (9'/10')
	18.787 - 25.038
Base Type (Left / Right)	I
	18.787 - 25.038
Shoulder Type & Width (Left / Right)	5 (1'/1')
	18.587 - 25.038
Through Lanes	2
	10.219 - 25.038
Street Name	HENDRYSBURG-FREEPORT RD
	22.053 - 25.038

Non-divided Highway	Bridge (on route)	Railroad (at grade)	Intersection
Divided Highway	Underpass	Railroad (underpass)	
Secondary Segment	Overpass	Railroad (overpass)	
Corporation			

Created on: 6/24/2025

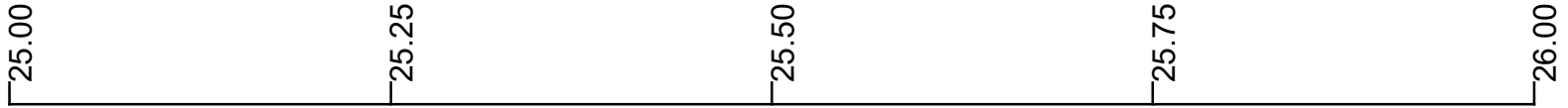


transportation.ohio.gov  
 Prepared by  
 The Ohio Department of Transportation  
 Office of Technical Services  
 Roadway Information

SBELSR00800\*\*C

State True Log 50.981

County True Log



Surface Type & Width (Left / Right)

G (9/10')

18.787 - 25.038

Base Type (Left / Right)

I

18.787 - 25.038

Shoulder Type & Width (Left / Right)

5 (1/1')

18.587 - 25.038

Through Lanes

2

10.219 - 25.038

Street Name

HENDRYSBURG-FREEPORT RD

22.053 - 25.038

- Non-divided Highway
- Divided Highway
- Secondary Segment
- Corporation
- Bridge (on route)
- Underpass
- Overpass
- Railroad (at grade)
- Railroad (underpass)
- Railroad (overpass)
- Intersection

Created on: 6/24/2025

transportation.ohio.gov

Prepared by  
The Ohio Department of Transportation  
Office of Technical Services  
Roadway Information

## Historical Project List for SBELSR00800\*\*C

Begin Measure	End Measure	Project ID Number	Construction Completion Date	Treatment Category	Treatment Type
0.000	9.784	91962	6-2020	Minor Rehabilitation	60-AC Overlay w/Rpr
0.000	9.784	76416	9-2005	Minor Rehabilitation	60-AC Overlay w/Rpr
10.219	16.062	91962	6-2020	Minor Rehabilitation	60-AC Overlay w/Rpr
16.062	25.038	91962	6-2020	Minor Rehabilitation	60-AC Overlay w/Rpr

# Roadway Codes

## Access Control Journalized

- F - Full Access Control
- L - Limited Access Control
- N - No Access Control

## Access Control Operational

- 1 - Full Access Control
- 2 - Partial Access Control
- 3 - No Access Control

## Base Type

- F - Crack and Seat
- H - Rubblize and Roll
- I - Aggregate Base 304 or Traffic Compacted
- K - Water Bound Macadam
- L - Bituminous Concrete Mix or Penetration Macadam
- N - Plain Concrete
- P - Reinforced Concrete
- R - Brick (Flexible)
- T - Brick (Rigid)

## Direction of Travel

- B - Both (Two-way)
- F - One-way Cardinal
- T - One-way Non-cardinal

## Facility Type

- 1 - One-way Roadway
- 2 - Two-way Roadway
- 4 - Ramp
- 5 - Non-mainline
- 6 - Non-inventory Direction
- 7 - Planned / Unbuilt

## Historical Federal Aid Indicator

- N - Not a FAP Route
- Y - FAP Route

## Functional Classification

- 01 - Interstate
- 02 - Principal Arterial (Freeways)
- 03 - Principal Arterial (Other)
- 04 - Minor Arterial
- 05 - Major Collector
- 06 - Minor Collector
- 07 - Local

## Leave / Reenter Indicator

- Y - Route leaves/reenters at this point
- N - Route does not leave/reenter at this point

## Median Type

- 1 - None
- 2 - Unprotected
- 3 - Curbed
- 4 - Positive Barrier (Unspecified)
- 5 - Positive Barrier (Flexible)
- 6 - Positive Barrier (Semi-rigid)
- 7 - Positive Barrier (Rigid)

## NHS

- N - National Highway System
- H - Congressional Corridor
- 2 - Major Airport
- 3 - Major Port Facility
- 4 - Major Amtrak Station
- 5 - Major Rail / Truck Terminal
- 6 - Major Intercity Bus Terminal
- 7 - Major Public Transit / Multi-modal Passenger Terminal
- 8 - Major Pipeline Terminal
- 9 - Major Ferry Terminal

## Priority System

- G - General
- P - Priority System
- U - Urban

## Scenic Byway Code

- A - All American Road
- N - National Scenic Byway
- S - State Scenic Byway

## Shoulder Type

- 1 - None
- 2 - Surfaced shoulder exists (bituminous concrete {AC})
- 3 - Surfaced shoulder exists (Portland Cement Concrete {PCC})
- 4 - Stabilized shoulder exists (gravel or other granular material)
- 5 - Combination shoulder exists (two or more surface types)
- 6 - Earth shoulder exists
- 7 - Barrier curb exists; no shoulder in front of curb

## Surface Type

- A - Combination
- B - Brick
- C - Continuous Reinforced Concrete
- D - Reinforced Concrete
- E - Plain Concrete
- G - Bituminous Concrete
- I - Chipseal on Granular
- K - Open Graded Bituminous
- L - Chipseal or Micro
- M - Gravel
- U - Unimproved
- X - Right of Way Only