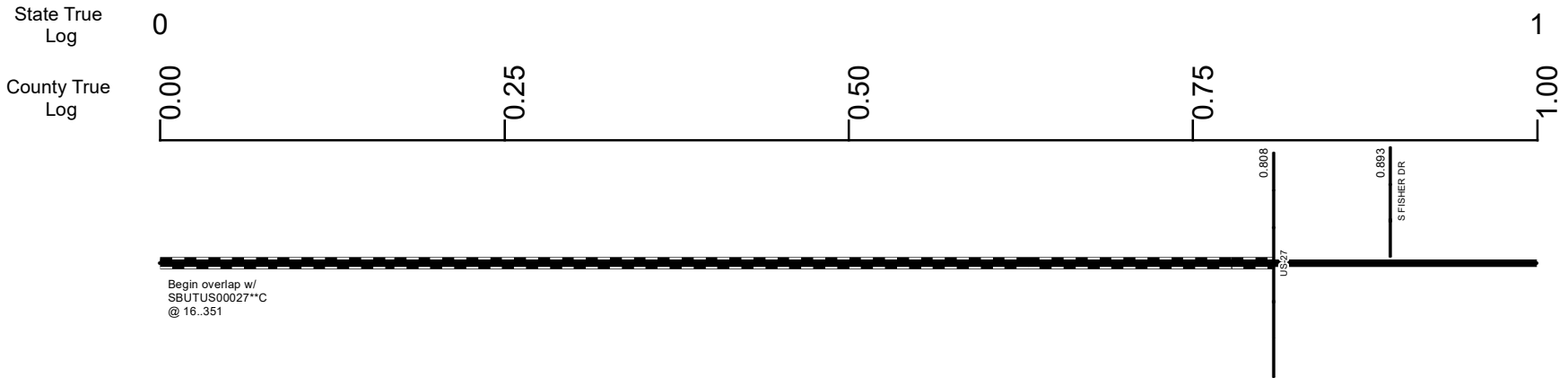


SBUTSR00073**C



Surface Type & Width (Left / Right)

G 22'

0.808 - 1.473

Base Type (Left / Right)

L

0.808 - 1.796

Shoulder Type & Width (Left / Right)

2 (8'3')

0.808 - 1.12

Through Lanes

2

0.808 - 7.326

Street Name

TRENTON OXFORD RD

0.808 - 7.326

- | | | | |
|--|---|---|---|
| <ul style="list-style-type: none"> Non-divided Highway Divided Highway Secondary Segment Corporation | <ul style="list-style-type: none"> Bridge (on route) Underpass Overpass | <ul style="list-style-type: none"> Railroad (at grade) Railroad (underpass) Railroad (overpass) | <ul style="list-style-type: none"> Intersection |
|--|---|---|---|

Created on: 6/24/2025

transportation.ohio.gov

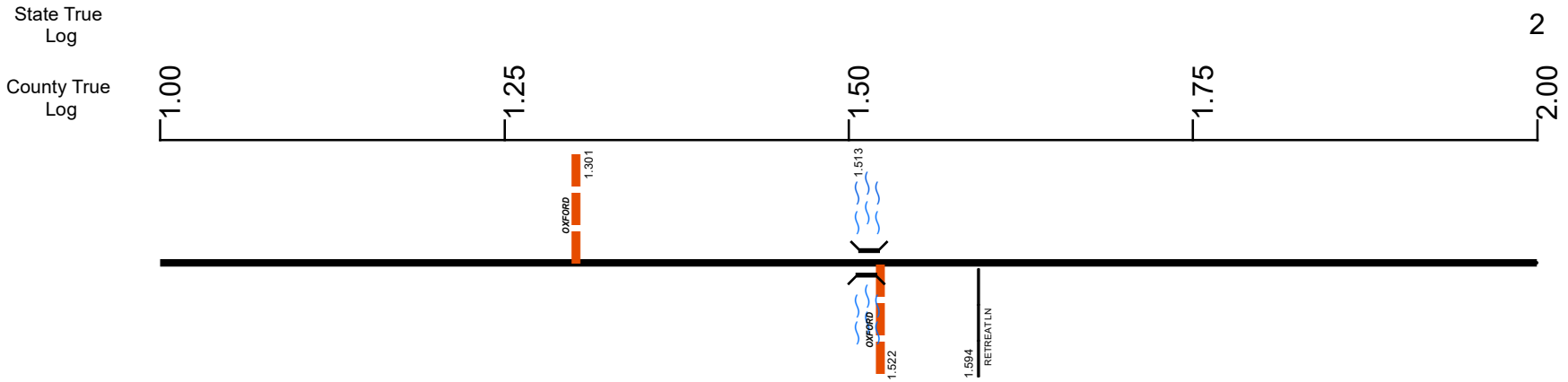
Prepared by

The Ohio Department of Transportation

Office of Technical Services

Roadway Information

SBUTSR00073**C



Surface Type & Width (Left / Right)

G 22'	G 20'	G (10'/11')
0.808 - 1.473	1.473 - 1.796	1.796 - 2.37

Base Type (Left / Right)

L	I
0.808 - 1.796	1.796 - 2.37

Shoulder Type & Width (Left / Right)

2 (8'/3')	2 (3'/3')	5 (2'/2')
0.808 - 1.12	1.12 - 1.554	1.554 - 2.57

Through Lanes

2
0.808 - 7.326

Street Name

TRENTON OXFORD RD
0.808 - 7.326

- Non-divided Highway
- Divided Highway
- Secondary Segment
- Corporation**
- Bridge (on route)
- Underpass
- Overpass
- Railroad (at grade)
- Railroad (underpass)
- Railroad (overpass)
- Intersection

Created on: 6/24/2025

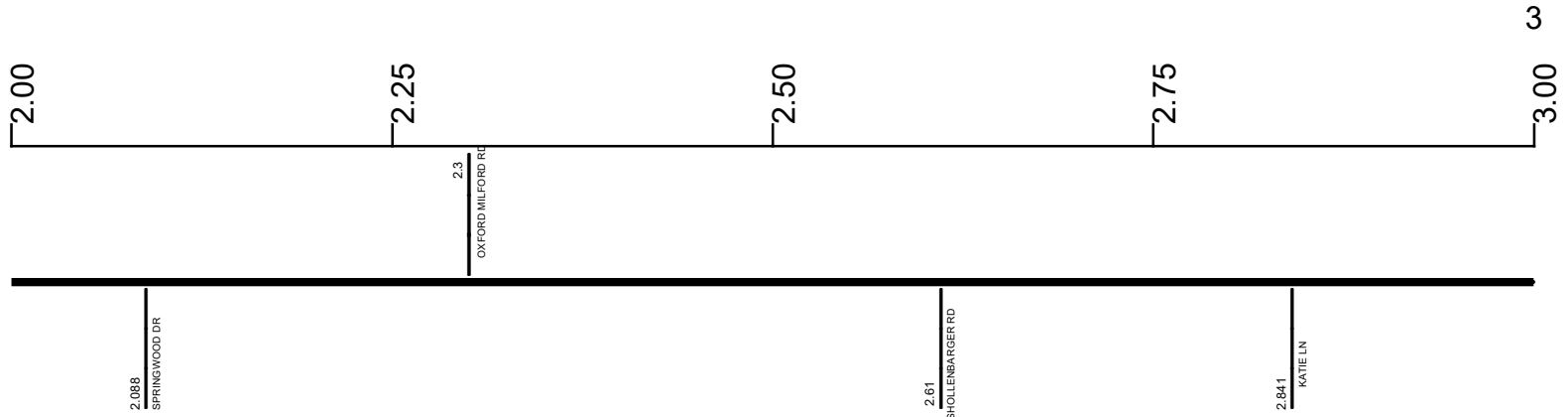
transportation.ohio.gov

Prepared by
The Ohio Department of Transportation
Office of Technical Services
Roadway Information

SBUTSR00073**C

State True Log

County True Log



Surface Type & Width (Left / Right)

G (10'/11')	G (2'/18')	G 24'	G (2'/18')
1.796 - 2.37	2.37 - 2.57	2.57 - 2.72	2.72 - 4.196

Base Type (Left / Right)

I	L / I	L	L / I
1.796 - 2.37	2.37 - 2.57	2.57 - 2.72	2.72 - 7.326

Shoulder Type & Width (Left / Right)

5 (2'/2')	2 (8'/8')	5 (2'/2')	
1.554 - 2.57	2.57 - 2.72	2.72 - 4.196	

Through Lanes

	2		
	0.808 - 7.326		

Street Name

	TRENTON OXFORD RD		
	0.808 - 7.326		

- Non-divided Highway
- Divided Highway
- Secondary Segment
- Corporation
- Bridge (on route)
- Underpass
- Overpass
- Railroad (at grade)
- Railroad (underpass)
- Railroad (overpass)
- Intersection

Created on: 6/24/2025

transportation.ohio.gov

Prepared by
The Ohio Department of Transportation
Office of Technical Services
Roadway Information

SBUTSR00073**C

State True
Log

4

County True
Log

3.00

3.25

3.50

3.75

4.00



Surface Type & Width (Left / Right)

G (2/18')
2.72 - 4.196

Base Type (Left / Right)

L / I
2.72 - 7.326

Shoulder Type & Width (Left / Right)

5 (2/2')
2.72 - 4.196

Through Lanes

2
0.808 - 7.326

Street Name

TRENTON OXFORD RD
0.808 - 7.326

- | | | | |
|---------------------|-------------------|----------------------|--------------|
| Non-divided Highway | Bridge (on route) | Railroad (at grade) | Intersection |
| Divided Highway | Underpass | Railroad (underpass) | |
| Secondary Segment | Overpass | Railroad (overpass) | |
| Corporation | | | |

Created on: 6/24/2025



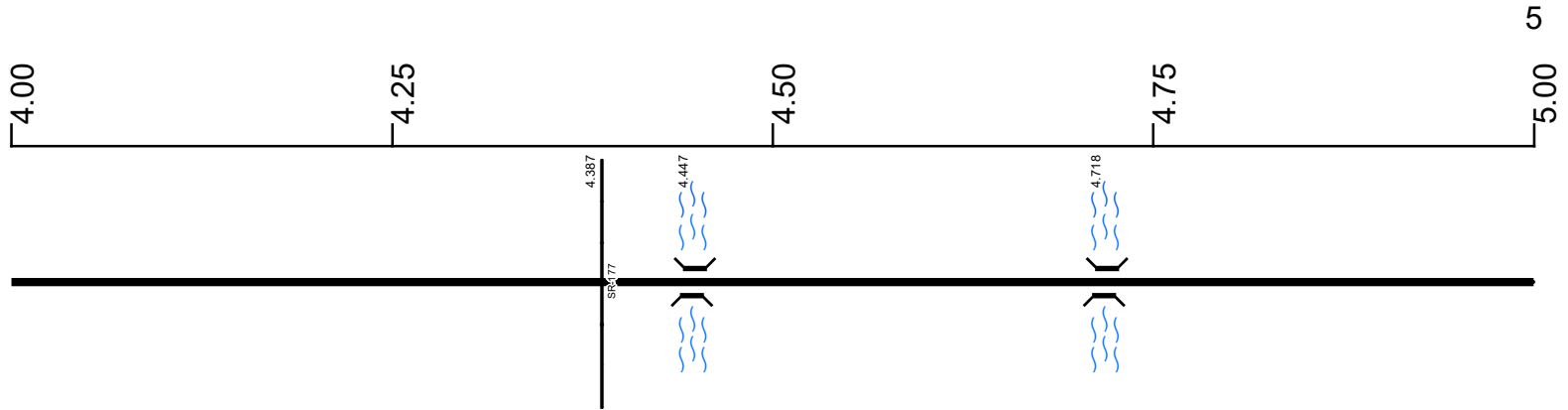
transportation.ohio.gov

Prepared by
The Ohio Department of Transportation
Office of Technical Services
Roadway Information

SBUTSR00073**C

State True Log

County True Log



Surface Type & Width (Left / Right)

G (2'/18') 2.72 - 4.196	G (16'/20') 4.196 - 4.608	G (1'/20') 4.608 - 4.798	G (1'/19') 4.798 - 7.326
----------------------------	------------------------------	-----------------------------	-----------------------------

Base Type (Left / Right)

L / I 2.72 - 7.326

Shoulder Type & Width (Left / Right)

5 (2'/2') 2.72 - 4.196	2 (10'/10') 4.196 - 4.608	2 (2'/2') 4.608 - 7.326
---------------------------	------------------------------	----------------------------

Through Lanes

2 0.808 - 7.326

Street Name

TRENTON OXFORD RD 0.808 - 7.326

- | | | | |
|--|---|---|---|
| <ul style="list-style-type: none"> Non-divided Highway Divided Highway Secondary Segment Corporation | <ul style="list-style-type: none"> Bridge (on route) Underpass Overpass | <ul style="list-style-type: none"> Railroad (at grade) Railroad (underpass) Railroad (overpass) | <ul style="list-style-type: none"> Intersection |
|--|---|---|---|

Created on: 6/24/2025

transportation.ohio.gov

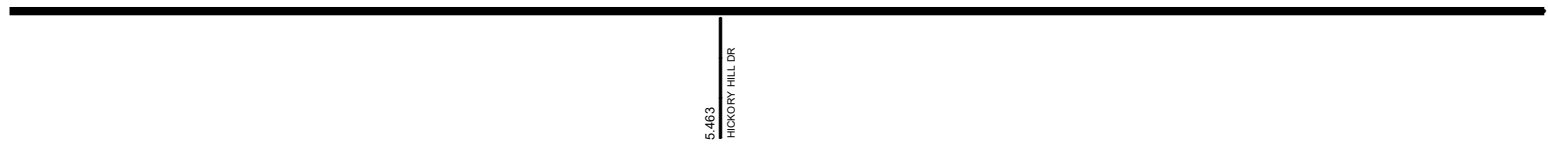
Prepared by
The Ohio Department of Transportation
Office of Technical Services
Roadway Information

SBUTSR00073**C

State True Log

6

County True Log



Surface Type & Width (Left / Right)

G (1'19')
4.798 - 7.326

Base Type (Left / Right)

L / I
2.72 - 7.326

Shoulder Type & Width (Left / Right)

2 (2'2")
4.608 - 7.326

Through Lanes

2
0.808 - 7.326

Street Name

TRENTON OXFORD RD
0.808 - 7.326

- | | | | |
|---------------------|-------------------|----------------------|--------------|
| Non-divided Highway | Bridge (on route) | Railroad (at grade) | Intersection |
| Divided Highway | Underpass | Railroad (underpass) | |
| Secondary Segment | Overpass | Railroad (overpass) | |
| Corporation | | | |

Created on: 6/24/2025



transportation.ohio.gov
 Prepared by
 The Ohio Department of Transportation
 Office of Technical Services
 Roadway Information

SBUTSR00073**C

State True
Log

7

County True
Log

6.00

6.25

6.50

6.75

7.00



Surface Type & Width (Left / Right)

G (1'19')
4.798 - 7.326

Base Type (Left / Right)

L / I
2.72 - 7.326

Shoulder Type & Width (Left / Right)












2 (2'2")
4.608 - 7.326

Through Lanes

2
0.808 - 7.326

Street Name

TRENTON OXFORD RD
0.808 - 7.326

- | | | | |
|---|---|--|--|
|  Non-divided Highway |  Bridge (on route) |  Railroad (at grade) |  Intersection |
|  Divided Highway |  Underpass |  Railroad (underpass) | |
|  Secondary Segment |  Overpass |  Railroad (overpass) | |
|  Corporation | | | |


Created on: 6/24/2025



transportation.ohio.gov

Prepared by
The Ohio Department of Transportation
Office of Technical Services
Roadway Information

SBUTSR00073**C



Surface Type & Width (Left / Right)

G (1'19')
4.798 - 7.326

Base Type (Left / Right)

L / I
2.72 - 7.326

Shoulder Type & Width (Left / Right)

2 (2'2')
4.608 - 7.326

Median Type and Width

3 (14')

7.282 - 7.326

Resurface Year

2022

7.282 - 7.326

Through Lanes

2
0.808 - 7.326

Street Name

TRENTON OXFORD RD
0.808 - 7.326

- Non-divided Highway
- Divided Highway
- Secondary Segment
- Corporation
- Bridge (on route)
- Underpass
- Overpass
- Railroad (at grade)
- Railroad (underpass)
- Railroad (overpass)
- Intersection

Created on: 6/24/2025

transportation.ohio.gov
Prepared by
The Ohio Department of Transportation
Office of Technical Services
Roadway Information

SBUTSR00073**C

State True Log

9

County True Log

8:00

8:25

8:50

8:75

9:00



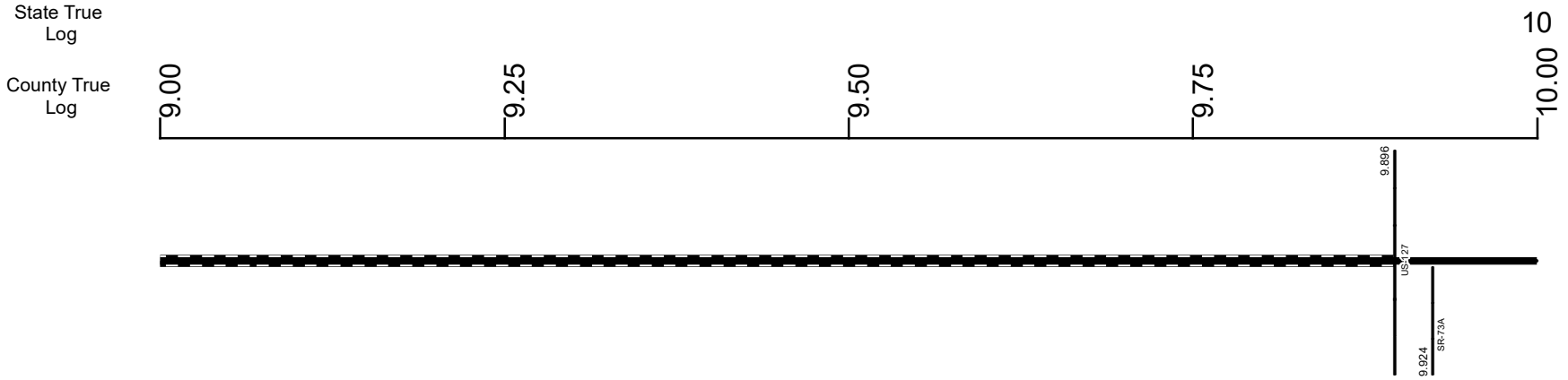
- | | | | |
|---------------------|-------------------|----------------------|--------------|
| Non-divided Highway | Bridge (on route) | Railroad (at grade) | Intersection |
| Divided Highway | Underpass | Railroad (underpass) | |
| Secondary Segment | Overpass | Railroad (overpass) | |
| Corporation | | | |

Created on: 6/24/2025

transportation.ohio.gov

Prepared by
The Ohio Department of Transportation
Office of Technical Services
Roadway Information

SBUTSR00073**C



G (1'/19')
9.896 - 11.589
Base Type (Left / Right)
L / I
9.896 - 15.18
2 (2'/2')
9.896 - 13.28

Through Lanes
2
9.896 - 16.8

Street Name
TRENTON OXFORD RD
9.896 - 14.826

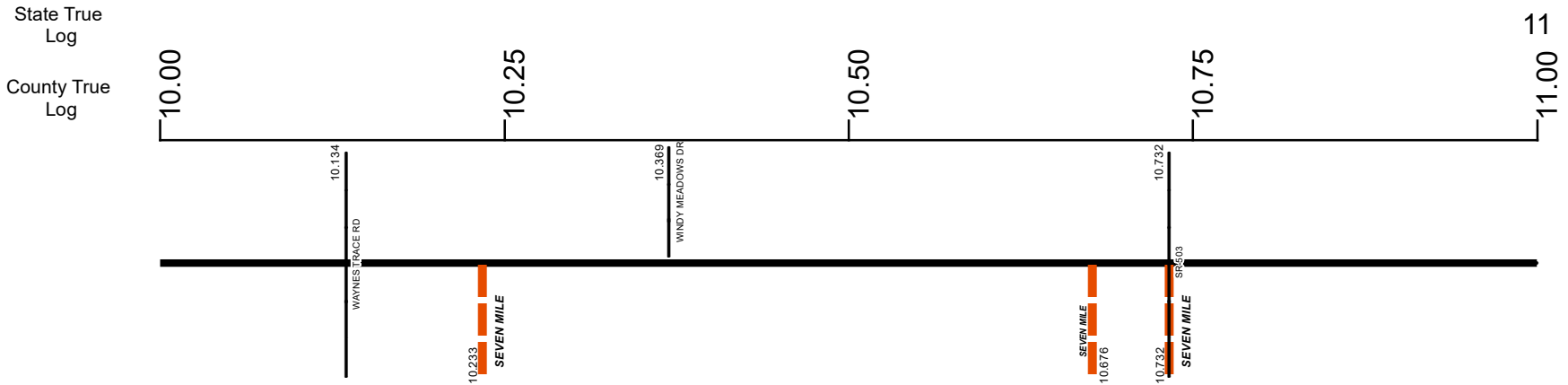
- | | | | |
|---------------------|-------------------|----------------------|--------------|
| Non-divided Highway | Bridge (on route) | Railroad (at grade) | Intersection |
| Divided Highway | Underpass | Railroad (underpass) | |
| Secondary Segment | Overpass | Railroad (overpass) | |
| Corporation | | | |

Created on: 6/24/2025



transportation.ohio.gov
 Prepared by
 The Ohio Department of Transportation
 Office of Technical Services
 Roadway Information

SBUTSR00073**C



Surface Type & Width (Left / Right)	G (1' / 1')
	9.896 - 11.589
Base Type (Left / Right)	L / I
	9.896 - 15.18
Shoulder Type & Width (Left / Right)	2 (2' / 2')
	9.896 - 13.28
Through Lanes	2
	9.896 - 16.8
Street Name	TRENTON OXFORD RD
	9.896 - 14.826

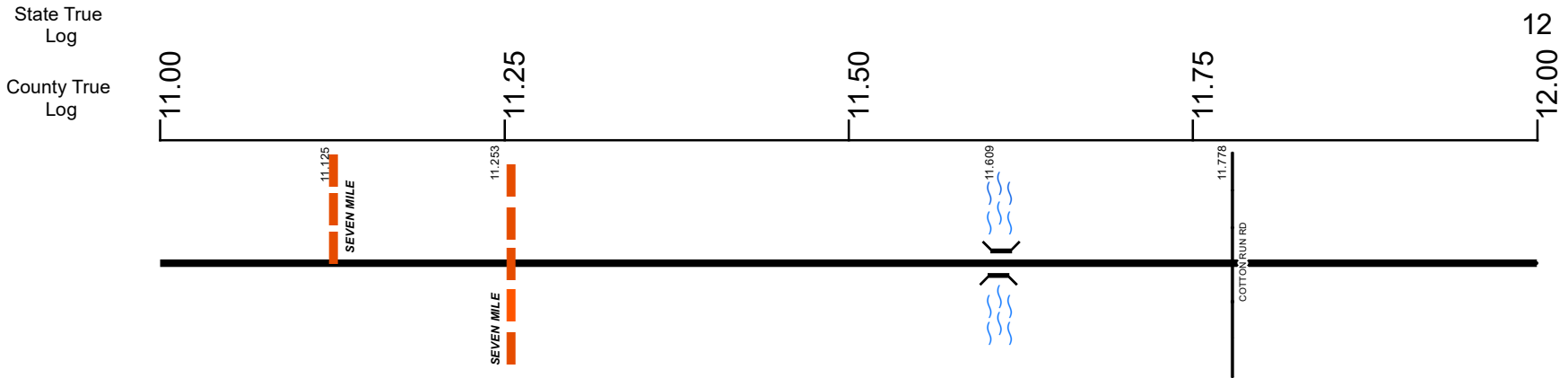
- | | | | |
|---------------------|-------------------|----------------------|--------------|
| Non-divided Highway | Bridge (on route) | Railroad (at grade) | Intersection |
| Divided Highway | Underpass | Railroad (underpass) | |
| Secondary Segment | Overpass | Railroad (overpass) | |
| Corporation | | | |

Created on: 6/24/2025

transportation.ohio.gov

Prepared by
The Ohio Department of Transportation
Office of Technical Services
Roadway Information

SBUTSR00073**C



Surface Type & Width (Left / Right)

G (1'/19')	G (1'/20')
9.896 - 11.589	11.589 - 12.87

Base Type (Left / Right)

L / I	
9.896 - 15.18	

Shoulder Type & Width (Left / Right)

2 (2'/2')	
9.896 - 13.28	

Through Lanes

2	
9.896 - 16.8	

Street Name

TRENTON OXFORD RD	
9.896 - 14.826	

- Non-divided Highway
- Divided Highway
- Secondary Segment
- Corporation
- Bridge (on route)
- Underpass
- Overpass
- Railroad (at grade)
- Railroad (underpass)
- Railroad (overpass)
- Intersection

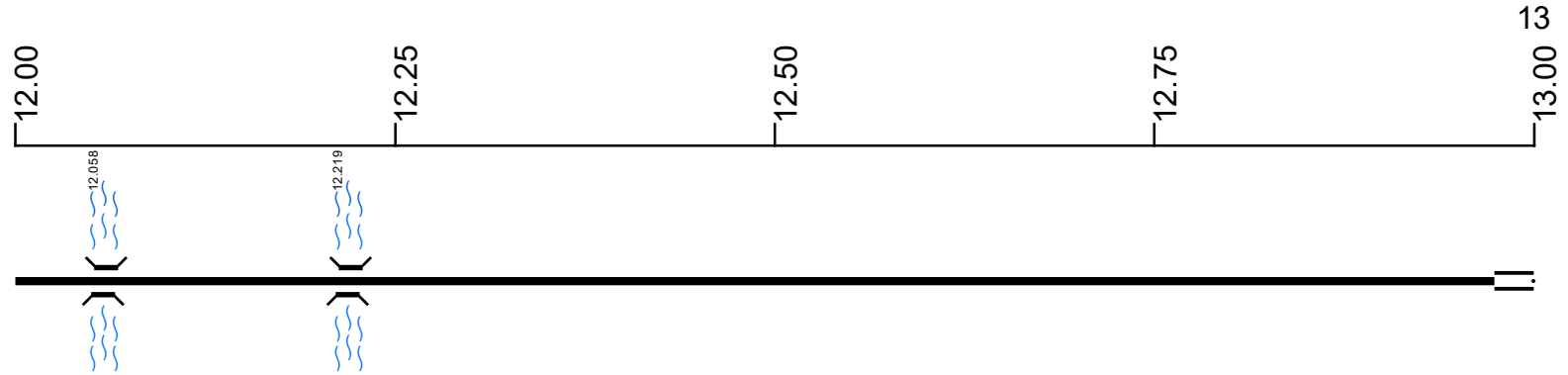
Created on: 6/24/2025

transportation.ohio.gov

Prepared by
The Ohio Department of Transportation
Office of Technical Services
Roadway Information

SBUTSR00073**C

State True Log
County True Log



Surface Type & Width (Left / Right)

G (1'/20')	G (2'/19')
11.589 - 12.87	12.87 - 13.28

Base Type (Left / Right)

L / I	
9.896 - 15.18	

Shoulder Type & Width (Left / Right)

2 (2'/2')	
9.896 - 13.28	

3 (90')
12.974 - 13.114

Through Lanes

2	
9.896 - 16.8	

Street Name

TRENTON OXFORD RD	
9.896 - 14.826	

- | | | | |
|--|---|---|---|
| <ul style="list-style-type: none"> Non-divided Highway Divided Highway Secondary Segment Corporation | <ul style="list-style-type: none"> Bridge (on route) Underpass Overpass | <ul style="list-style-type: none"> Railroad (at grade) Railroad (underpass) Railroad (overpass) | <ul style="list-style-type: none"> Intersection |
|--|---|---|---|

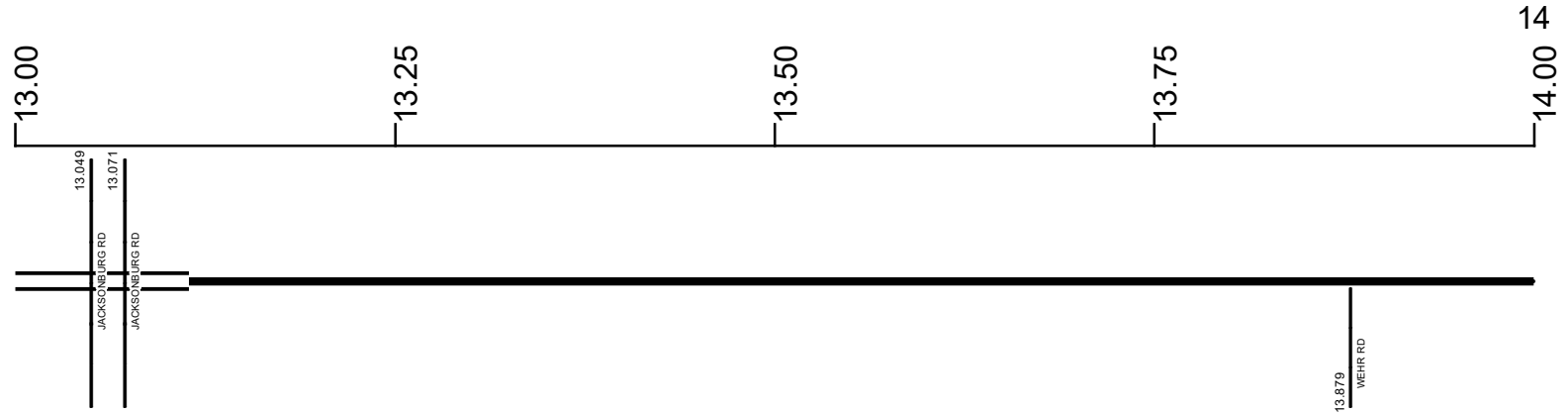
Created on: 6/24/2025

transportation.ohio.gov

Prepared by
The Ohio Department of Transportation
Office of Technical Services
Roadway Information

SBUTSR00073**C

State True Log
County True Log



Surface Type & Width (Left / Right)	
G (2'/19') 12.87 - 13.28	G (4'/20') 13.28 - 14.32
Base Type (Left / Right)	
L / I 9.896 - 15.18	
Shoulder Type & Width (Left / Right)	
2 (2'/2') 9.896 - 13.28	2 (5'/5') 13.28 - 14.51
Median Type and Width	
3 (90') 12.974 - 13.114	
Through Lanes	
2 9.896 - 16.8	
Street Name	
TRENTON OXFORD RD 9.896 - 14.826	

<ul style="list-style-type: none"> Non-divided Highway Divided Highway Secondary Segment Corporation 	<ul style="list-style-type: none"> Bridge (on route) Underpass Overpass 	<ul style="list-style-type: none"> Railroad (at grade) Railroad (underpass) Railroad (overpass) 	<ul style="list-style-type: none"> Intersection
--	---	---	---

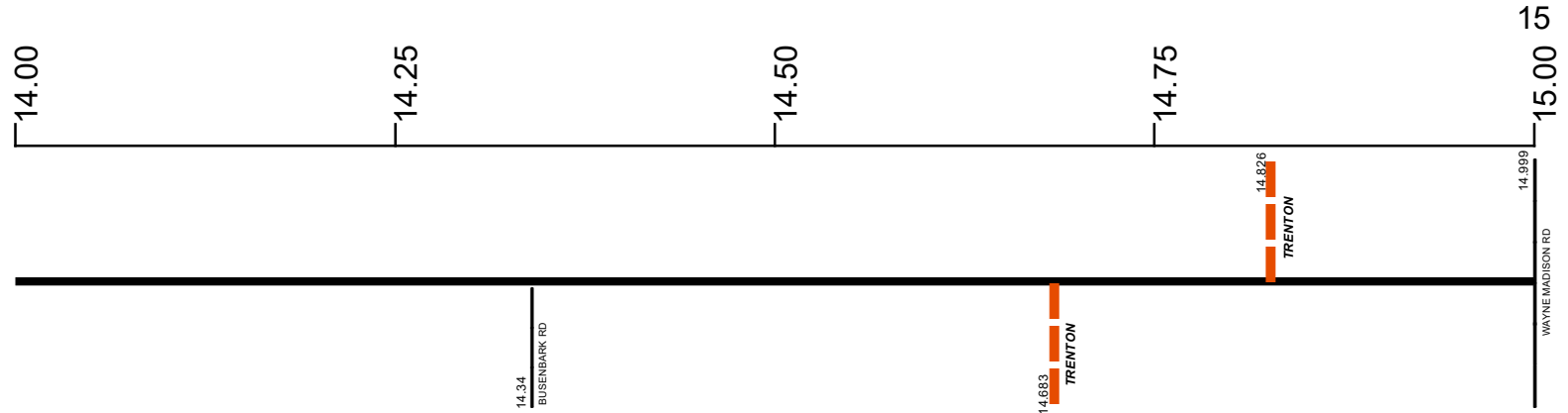
Created on: 6/24/2025

transportation.ohio.gov

Prepared by
The Ohio Department of Transportation
Office of Technical Services
Roadway Information

SBUTSR00073**C

State True Log
County True Log



Surface Type & Width (Left / Right)

G (4'/20')	G (16'/19')	G (4'/20')	G (2'/19')	G (17'/19')
13.28 - 14.32	14.32 - 14.43	14.43 - 14.51	14.51 - 14.869	14.869 - 15.18

Base Type (Left / Right)

L / I	
9.896 - 15.18	

Shoulder Type & Width (Left / Right)

2 (5'/5')	2 (2'/2')	2 (11'/11')
13.28 - 14.51	14.51 - 14.869	14.869 - 14.999

Through Lanes

2	
9.896 - 16.8	

Street Name

TRENTON OXFORD RD	W STATE ST
9.896 - 14.826	14.826 - 16.008

- Non-divided Highway
- Divided Highway
- Secondary Segment
- Corporation
- Bridge (on route)
- Underpass
- Overpass
- Railroad (at grade)
- Railroad (underpass)
- Railroad (overpass)
- Intersection

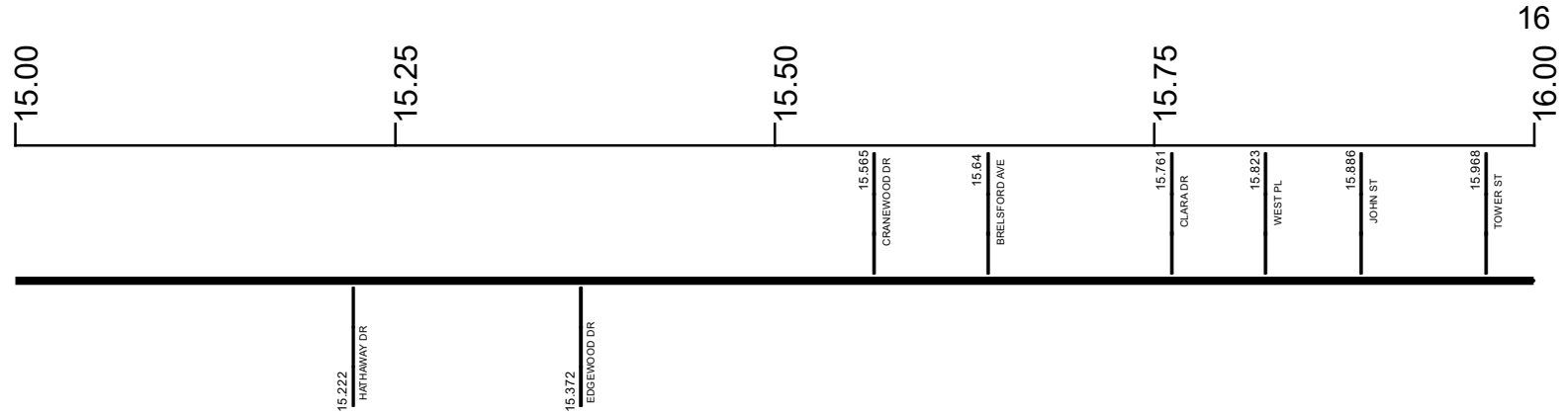
Created on: 6/24/2025

transportation.ohio.gov

Prepared by
The Ohio Department of Transportation
Office of Technical Services
Roadway Information

SBUTSR00073**C

State True Log
County True Log



Surface Type & Width (Left / Right)

G (17'/19')	G 40'	G 34'	G (20'/4')	G (20'/21')
14.869 - 15.18	15.18 - 15.401	15.401 - 15.572	15.572 - 15.823	15.823 - 16.018

Base Type (Left / Right)

L / I	I	I / L	I
9.896 - 15.18	15.18 - 15.572	15.572 - 15.823	15.823 - 17.601

Shoulder Type & Width (Left / Right)

2 (9'/9')	2 (2'/2')	1 (0'/0')	4 (0'/0')	1 (0'/0')
14.999 - 15.18	15.18 - 15.3	15.3 - 15.401	15.401 - 15.823	15.823 - 16.458

Through Lanes

	2
	9.896 - 16.8

Street Name

	W STATE ST
	14.826 - 16.008

- Non-divided Highway
- Divided Highway
- Secondary Segment
- Corporation
- Bridge (on route)
- Underpass
- Overpass
- Railroad (at grade)
- Railroad (underpass)
- Railroad (overpass)
- Intersection

Created on: 6/24/2025

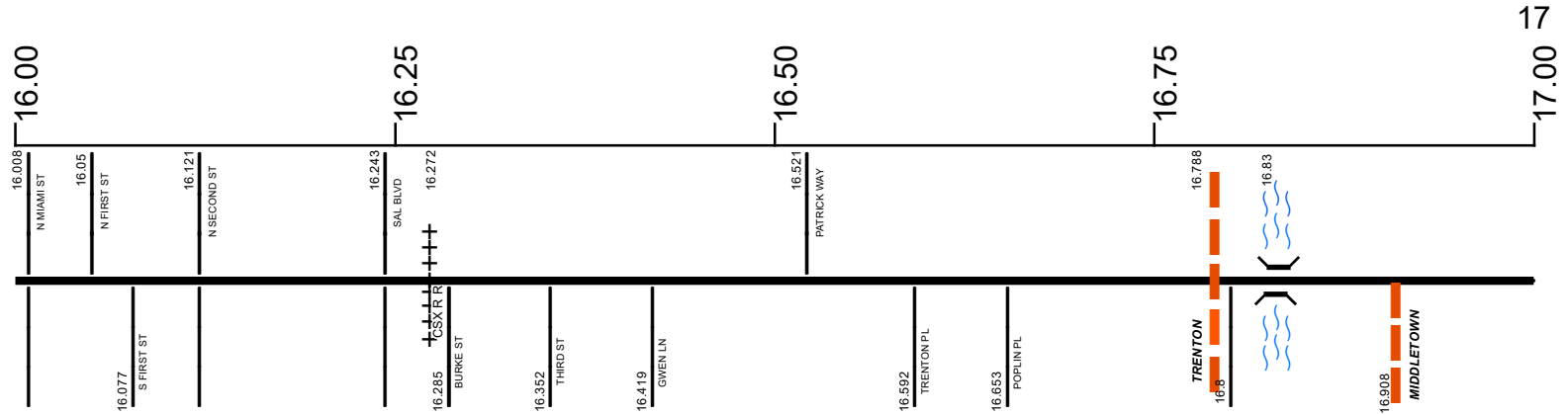
transportation.ohio.gov

Prepared by
The Ohio Department of Transportation
Office of Technical Services
Roadway Information

SBUTSR00073**C

State True Log

County True Log



Surface Type & Width (Left / Right)

G (20'/21')	G (25'/26')	G (20'/21')	G 20'	G 22'	G 50'
16.018 - 16.282	16.282 - 16.458	16.458 - 16.653	16.653 - 16.82	16.82 - 17.601	

Base Type (Left / Right)

I	
15.823 - 17.601	

Shoulder Type & Width (Left / Right)

1 (0'/0')	5 (5'/5')	2 (4'/5')	2 (6'/6')
15.823 - 16.458	16.458 - 16.653	16.653 - 16.82	16.82 - 17.821

Through Lanes

2	4
9.896 - 16.8	16.8 - 18.479

Street Name

W STATE ST	E STATE ST	OXFORD STATE RD
14.826 - 16.008	16.008 - 16.788	16.788 - 18.357

- Non-divided Highway
- Divided Highway
- Secondary Segment
- Corporation
- Bridge (on route)
- Underpass
- Overpass
- Railroad (at grade)
- Railroad (underpass)
- Railroad (overpass)
- Intersection

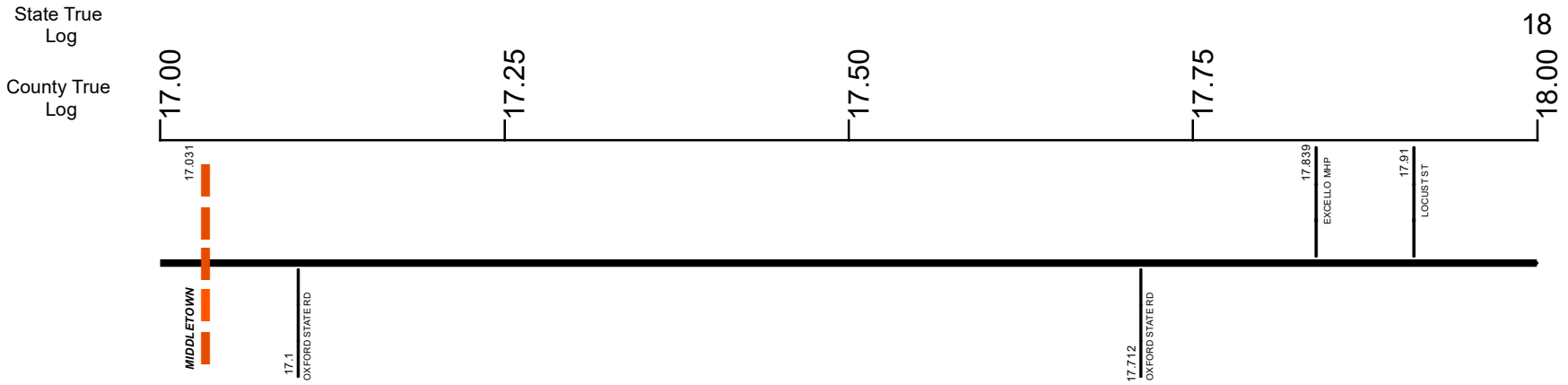
Created on: 6/24/2025



transportation.ohio.gov

Prepared by
The Ohio Department of Transportation
Office of Technical Services
Roadway Information

SBUTSR00073**C



Surface Type & Width (Left / Right)	
G 50'	G 54'
16.82 - 17.601	17.601 - 18.479
Base Type (Left / Right)	
I	P
15.823 - 17.601	17.601 - 18.529
Shoulder Type & Width (Left / Right)	
2 (6'/6')	1 (0'/0')
16.82 - 17.821	17.821 - 18.3

Through Lanes	
4	
16.8 - 18.479	
Street Name	
OXFORD STATE RD	
16.788 - 18.357	

- Non-divided Highway
- Divided Highway
- Secondary Segment
- Corporation
- Bridge (on route)
- Underpass
- Overpass
- Railroad (at grade)
- Railroad (underpass)
- Railroad (overpass)
- Intersection

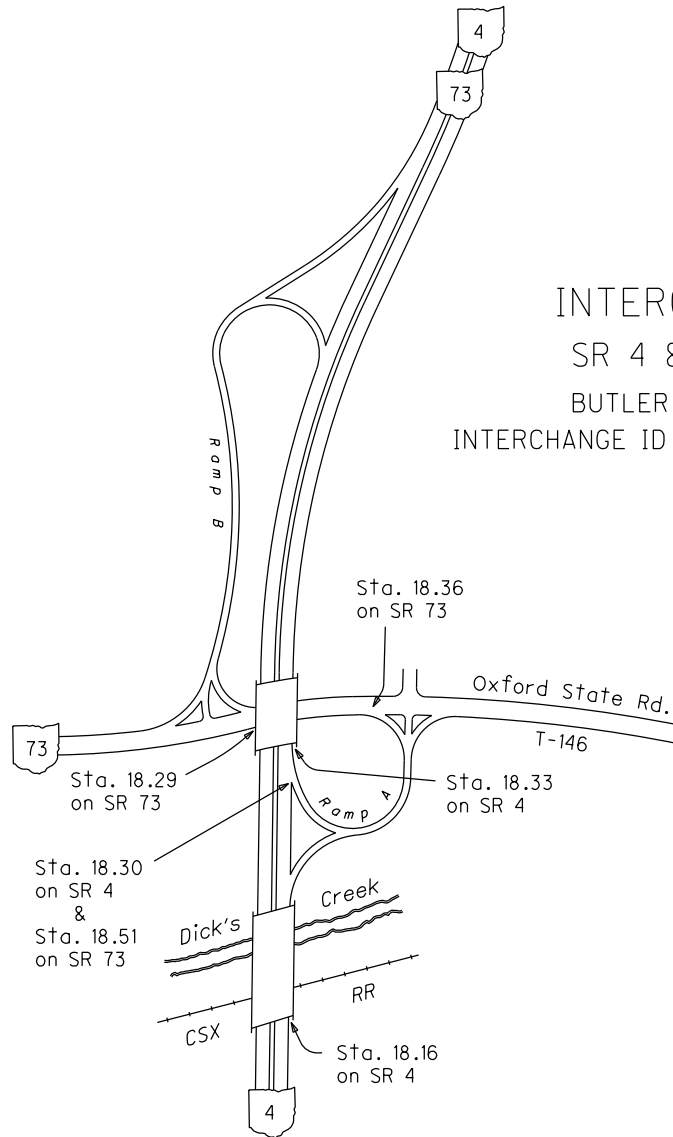
Created on: 6/24/2025

transportation.ohio.gov

Prepared by
The Ohio Department of Transportation
Office of Technical Services
Roadway Information

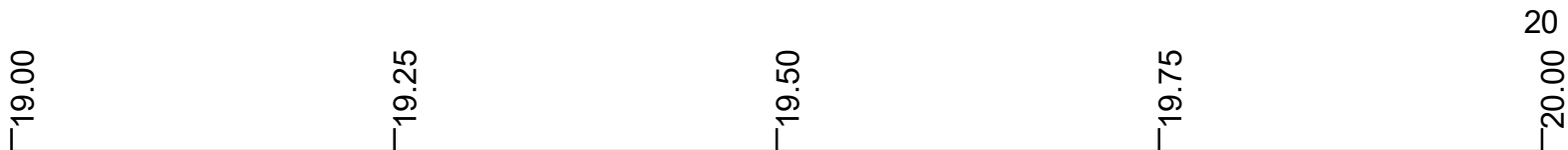


INTERCHANGE
SR 4 & SR 73
BUTLER COUNTY
INTERCHANGE ID NUMBER = 008100



SBUTSR00073**C

State True Log
County True Log



- | | | | |
|---------------------|-------------------|----------------------|--------------|
| Non-divided Highway | Bridge (on route) | Railroad (at grade) | Intersection |
| Divided Highway | Underpass | Railroad (underpass) | |
| Secondary Segment | Overpass | Railroad (overpass) | |
| Corporation | | | |

Created on: 6/24/2025

transportation.ohio.gov
Prepared by
The Ohio Department of Transportation
Office of Technical Services
Roadway Information

SBUTSR00073**C

State True Log
County True Log



- | | | | |
|---------------------|-------------------|----------------------|--------------|
| Non-divided Highway | Bridge (on route) | Railroad (at grade) | Intersection |
| Divided Highway | Underpass | Railroad (underpass) | |
| Secondary Segment | Overpass | Railroad (overpass) | |
| Corporation | | | |

Created on: 6/24/2025

transportation.ohio.gov
Prepared by
The Ohio Department of Transportation
Office of Technical Services
Roadway Information

SBUTSR00073**C

State True
Log

22

County True
Log

21.00

21.25

21.50

21.75

22.00

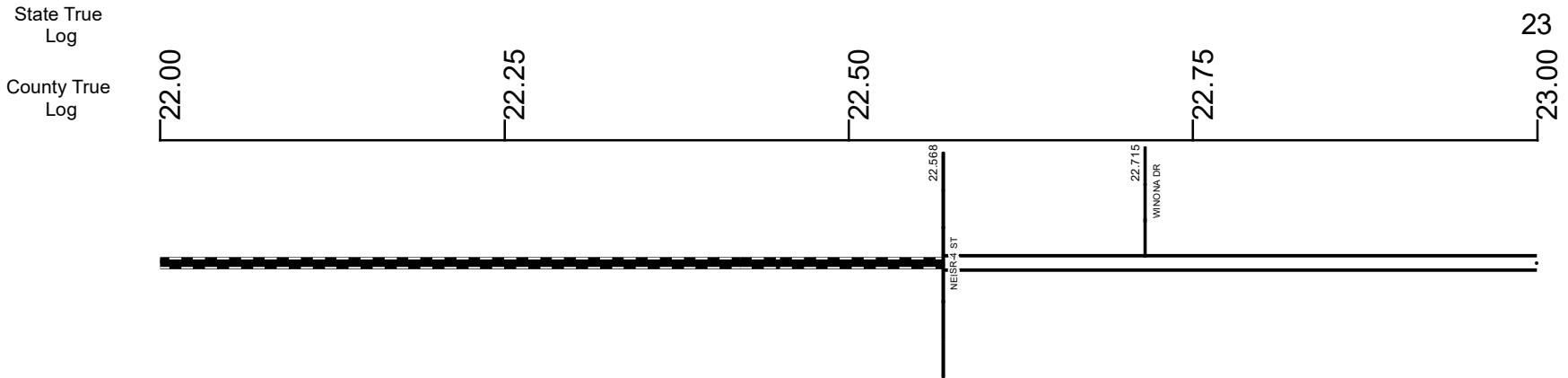


- Non-divided Highway
 Bridge (on route)
 Railroad (at grade)
 Intersection
- Divided Highway
 Underpass
 Railroad (underpass)
- Secondary Segment
 Overpass
 Railroad (overpass)
- Corporation**

Created on: 6/24/2025


 transportation.ohio.gov
 Prepared by
 The Ohio Department of Transportation
 Office of Technical Services
 Roadway Information

SBUTSR00073**C



Surface Type & Width (Left / Right)	G 48'	22.568 - 25.713
Base Type (Left / Right)	L	22.568 - 25.713
Shoulder Type & Width (Left / Right)	1 (0'/0") 5 (8'/8")	22.568 - 22.974 22.974 - 25.713
Median Type and Width	3 (34')	22.568 - 23.065
Resurface Year	2021	22.568 - 25.713
Through Lanes	4	22.568 - 25.713
Street Name	N VERITY PKWY	22.568 - 25.713

- Non-divided Highway
- Divided Highway
- Secondary Segment
- Corporation
- Bridge (on route)
- Underpass
- Overpass
- Railroad (at grade)
- Railroad (underpass)
- Railroad (overpass)
- Intersection

Created on: 6/24/2025

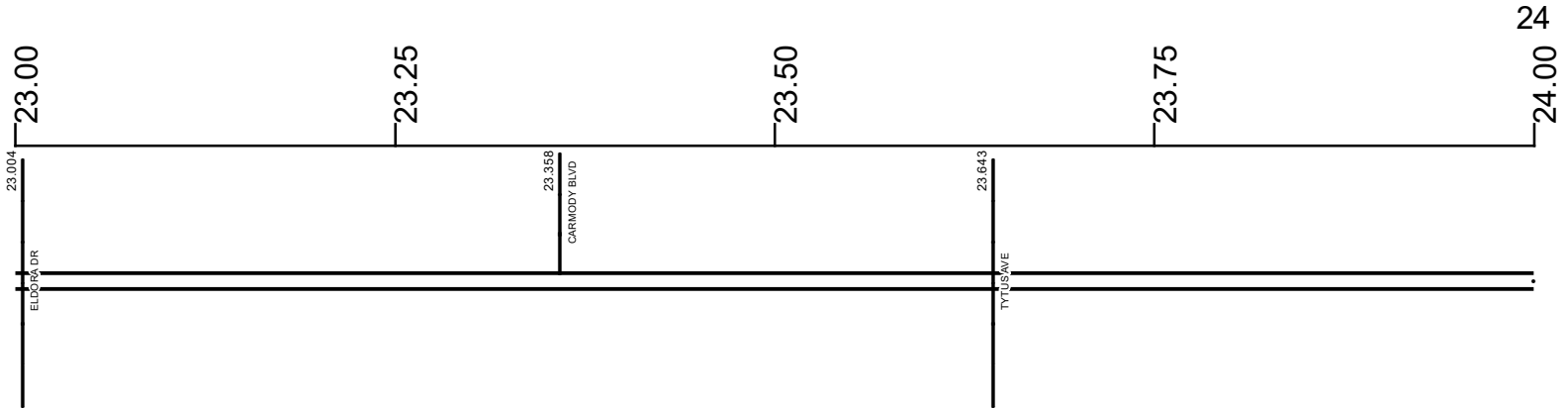


transportation.ohio.gov

Prepared by
The Ohio Department of Transportation
Office of Technical Services
Roadway Information

SBUTSR00073**C

State True Log
County True Log



Surface Type & Width (Left / Right)

G 48'
22.568 - 25.713

Base Type (Left / Right)

L
22.568 - 25.713

Shoulder Type & Width (Left / Right)

5 (8/8)
22.974 - 25.713

Median Type and Width

3 (34')	2 (34')	3 (34')	6 (34')	2 (34')
22.568 - 23.065	23.065 - 23.287	23.287 - 23.368	23.368 - 23.387	23.387 - 24.737

Resurface Year

2021

Through Lanes

4
22.568 - 25.713

Street Name

N VERITY PKWY
22.568 - 25.713

- | | | | |
|---------------------|-------------------|----------------------|--------------|
| Non-divided Highway | Bridge (on route) | Railroad (at grade) | Intersection |
| Divided Highway | Underpass | Railroad (underpass) | |
| Secondary Segment | Overpass | Railroad (overpass) | |
| Corporation | | | |

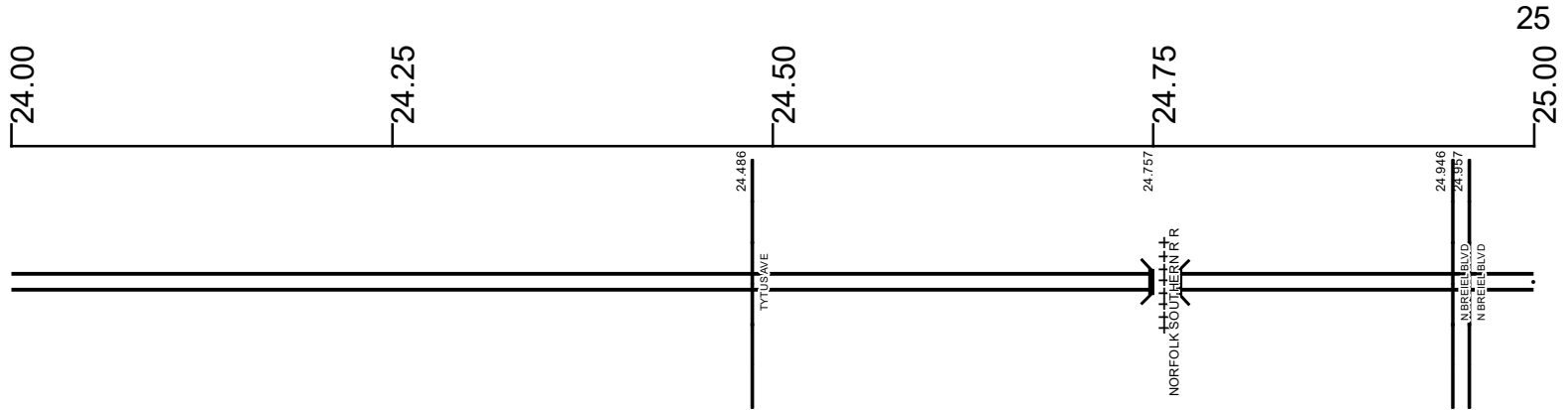
Created on: 6/24/2025

transportation.ohio.gov

Prepared by
The Ohio Department of Transportation
Office of Technical Services
Roadway Information

SBUTSR00073**C

State True Log
County True Log



Surface Type & Width (Left / Right)	G 48'										
	22.568 - 25.713										
Base Type (Left / Right)	L										
	22.568 - 25.713										
Shoulder Type & Width (Left / Right)	5 (8/8')										
	22.974 - 25.713										
Median Type and Width	<table border="1" style="display: inline-table; border-collapse: collapse;"> <tr> <td style="text-align: center;">2 (34')</td> <td style="text-align: center;">6 (34')</td> <td style="text-align: center;">2 (34')</td> <td style="text-align: center;">6 (34')</td> <td style="text-align: center;">2 (34')</td> </tr> <tr> <td style="text-align: center;">23.387 - 24.737</td> <td style="text-align: center;">24.737 - 24.807</td> <td style="text-align: center;">24.807 - 24.927</td> <td style="text-align: center;">24.927 - 24.957</td> <td style="text-align: center;">24.957 - 25.713</td> </tr> </table>	2 (34')	6 (34')	2 (34')	6 (34')	2 (34')	23.387 - 24.737	24.737 - 24.807	24.807 - 24.927	24.927 - 24.957	24.957 - 25.713
2 (34')	6 (34')	2 (34')	6 (34')	2 (34')							
23.387 - 24.737	24.737 - 24.807	24.807 - 24.927	24.927 - 24.957	24.957 - 25.713							
Resurface Year	2021										
	22.568 - 25.713										
Through Lanes	4										
	22.568 - 25.713										
Street Name	N VERITY PKWY										
	22.568 - 25.713										

- | | | | |
|---------------------|-------------------|----------------------|--------------|
| Non-divided Highway | Bridge (on route) | Railroad (at grade) | Intersection |
| Divided Highway | Underpass | Railroad (underpass) | |
| Secondary Segment | Overpass | Railroad (overpass) | |
| Corporation | | | |

Created on: 6/24/2025

transportation.ohio.gov

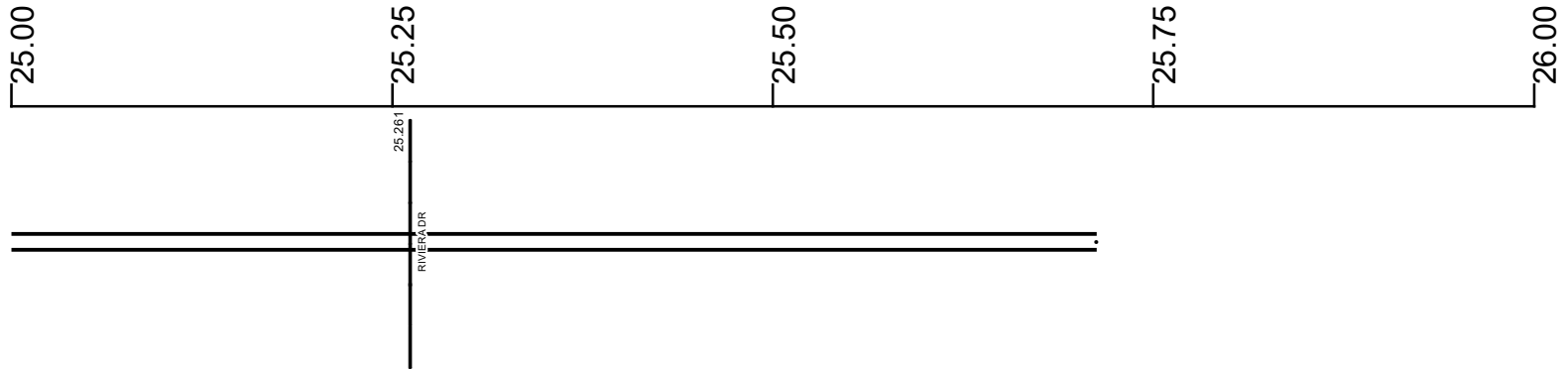
Prepared by
The Ohio Department of Transportation
Office of Technical Services
Roadway Information

SBUTSR00073**C

State True Log

25.713

County True Log



Surface Type & Width (Left / Right)

G 48'
22.568 - 25.713

Base Type (Left / Right)

L
22.568 - 25.713

Shoulder Type & Width (Left / Right)

5 (8/8')
22.974 - 25.713

Median Type and Width

2 (34')
24.957 - 25.713

Resurface Year

2021
22.568 - 25.713

Through Lanes

4
22.568 - 25.713

Street Name

N VERITY PKWY
22.568 - 25.713

- | | | | |
|---------------------|-------------------|----------------------|--------------|
| Non-divided Highway | Bridge (on route) | Railroad (at grade) | Intersection |
| Divided Highway | Underpass | Railroad (underpass) | |
| Secondary Segment | Overpass | Railroad (overpass) | |
| Corporation | | | |

Created on: 6/24/2025

transportation.ohio.gov

Prepared by
The Ohio Department of Transportation
Office of Technical Services
Roadway Information

Historical Project List for SBUTSR00073**C

Begin Measure	End Measure	Project ID Number	Construction Completion Date	Treatment Category	Treatment Type
1.470	4.070	87090	6-2019	Minor Rehabilitation	60-AC Overlay w/Rpr
1.510	7.320	20243	9-2002	Minor Rehabilitation	60-AC Overlay w/Rpr
4.190	4.580	80517	6-2012	New Construction	200-New Pavement
4.650	7.320	91406	7-2018	Preventive Maintenance	30-Microsurfacing
9.890	11.580	91406	7-2018	Preventive Maintenance	30-Microsurfacing
9.890	14.987	20243	9-2002	Minor Rehabilitation	60-AC Overlay w/Rpr
10.220	10.850	20330	11-2005	Minor Rehabilitation	60-AC Overlay w/Rpr
14.677	15.177	94263	7-2018	Minor Rehabilitation	50-AC Overlay w/o Rpr
14.987	16.668	21899	7-2003	Minor Rehabilitation	60-AC Overlay w/Rpr
22.556	25.696	107126	9-2021	Minor Rehabilitation	50-AC Overlay w/o Rpr

Roadway Codes

Access Control Journalized

- F - Full Access Control
- L - Limited Access Control
- N - No Access Control

Access Control Operational

- 1 - Full Access Control
- 2 - Partial Access Control
- 3 - No Access Control

Base Type

- F - Crack and Seat
- H - Rubblize and Roll
- I - Aggregate Base 304 or Traffic Compacted
- K - Water Bound Macadam
- L - Bituminous Concrete Mix or Penetration Macadam
- N - Plain Concrete
- P - Reinforced Concrete
- R - Brick (Flexible)
- T - Brick (Rigid)

Direction of Travel

- B - Both (Two-way)
- F - One-way Cardinal
- T - One-way Non-cardinal

Facility Type

- 1 - One-way Roadway
- 2 - Two-way Roadway
- 4 - Ramp
- 5 - Non-mainline
- 6 - Non-inventory Direction
- 7 - Planned / Unbuilt

Historical Federal Aid Indicator

- N - Not a FAP Route
- Y - FAP Route

Functional Classification

- 01 - Interstate
- 02 - Principal Arterial (Freeways)
- 03 - Principal Arterial (Other)
- 04 - Minor Arterial
- 05 - Major Collector
- 06 - Minor Collector
- 07 - Local

Leave / Reenter Indicator

- Y - Route leaves/reenters at this point
- N - Route does not leave/reenter at this point

Median Type

- 1 - None
- 2 - Unprotected
- 3 - Curbed
- 4 - Positive Barrier (Unspecified)
- 5 - Positive Barrier (Flexible)
- 6 - Positive Barrier (Semi-rigid)
- 7 - Positive Barrier (Rigid)

NHS

- N - National Highway System
- H - Congressional Corridor
- 2 - Major Airport
- 3 - Major Port Facility
- 4 - Major Amtrak Station
- 5 - Major Rail / Truck Terminal
- 6 - Major Intercity Bus Terminal
- 7 - Major Public Transit / Multi-modal Passenger Terminal
- 8 - Major Pipeline Terminal
- 9 - Major Ferry Terminal

Priority System

- G - General
- P - Priority System
- U - Urban

Scenic Byway Code

- A - All American Road
- N - National Scenic Byway
- S - State Scenic Byway

Shoulder Type

- 1 - None
- 2 - Surfaced shoulder exists (bituminous concrete {AC})
- 3 - Surfaced shoulder exists (Portland Cement Concrete {PCC})
- 4 - Stabilized shoulder exists (gravel or other granular material)
- 5 - Combination shoulder exists (two or more surface types)
- 6 - Earth shoulder exists
- 7 - Barrier curb exists; no shoulder in front of curb

Surface Type

- A - Combination
- B - Brick
- C - Continuous Reinforced Concrete
- D - Reinforced Concrete
- E - Plain Concrete
- G - Bituminous Concrete
- I - Chipseal on Granular
- K - Open Graded Bituminous
- L - Chipseal or Micro
- M - Gravel
- U - Unimproved
- X - Right of Way Only