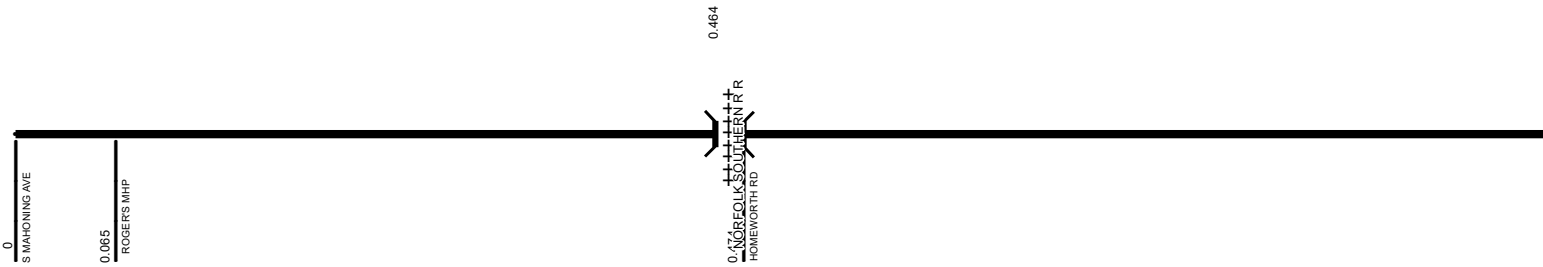


SCOLUS00062**C

State True Log 248.915

249.915

County True Log



Surface Type & Width (Left / Right)

G (14'/41')	G (27'/28')	G 24'
0 - 0.453	0.453 - 0.66	0.66 - 1.867

Base Type (Left / Right)

K / L	L	K
0 - 0.453	0.453 - 0.66	0.66 - 4.962

Shoulder Type & Width (Left / Right)

1 (0'/0')	2 (5'/5')
0 - 0.66	0.66 - 2.743

Through Lanes

4	2
0 - 0.66	0.66 - 4.387

Street Name

SALEM ALLIANCE RD
0 - 10.029

- Non-divided Highway
- Divided Highway
- Secondary Segment
- Corporation
- Bridge (on route)
- Underpass
- Overpass
- Railroad (at grade)
- Railroad (underpass)
- Railroad (overpass)
- Intersection

Created on: 6/23/2025

transportation.ohio.gov

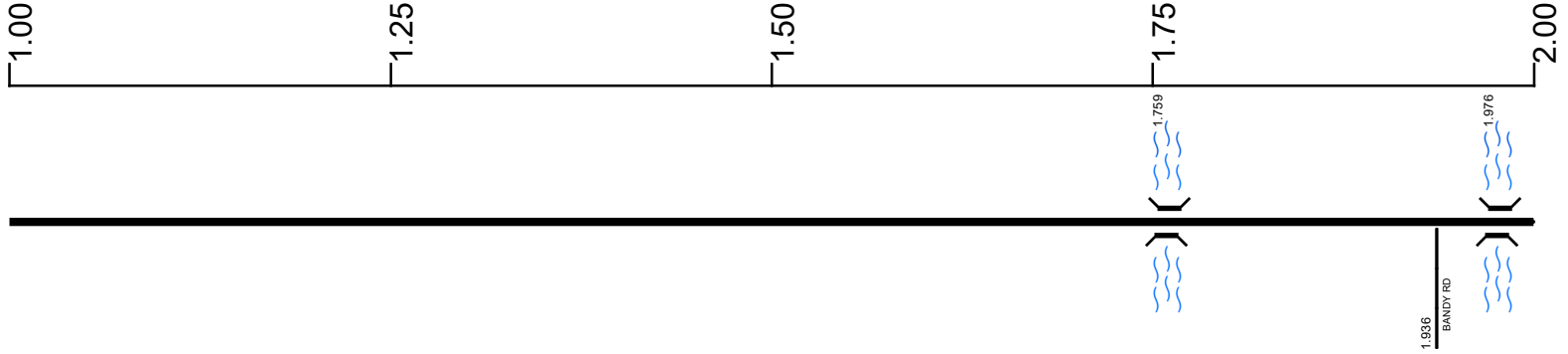
Prepared by
The Ohio Department of Transportation
Office of Technical Services
Roadway Information

SCOLUS00062**C

State True Log

250.915

County True Log



Surface Type & Width (Left / Right)

G 24'	G 36'
0.66 - 1.867	1.867 - 2.148

Base Type (Left / Right)

K	
0.66 - 4.962	

Shoulder Type & Width (Left / Right)

2 (5/5')	
0.66 - 2.743	

Through Lanes

2	
0.66 - 4.387	

Street Name

SALEM ALLIANCE RD	
0 - 10.029	

- | | | | |
|---------------------|-------------------|----------------------|--------------|
| Non-divided Highway | Bridge (on route) | Railroad (at grade) | Intersection |
| Divided Highway | Underpass | Railroad (underpass) | |
| Secondary Segment | Overpass | Railroad (overpass) | |
| Corporation | | | |

Created on: 6/23/2025

transportation.ohio.gov

Prepared by
The Ohio Department of Transportation
Office of Technical Services
Roadway Information

SCOLUS00062**C

State True Log


251.915

County True Log

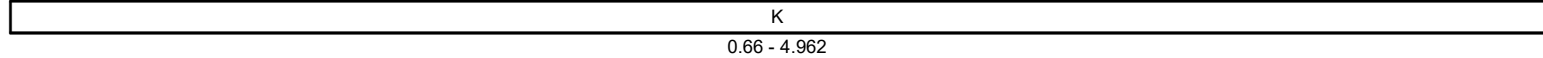


2.864
KNOX SCHOOL RD


Surface Type & Width (Left / Right)



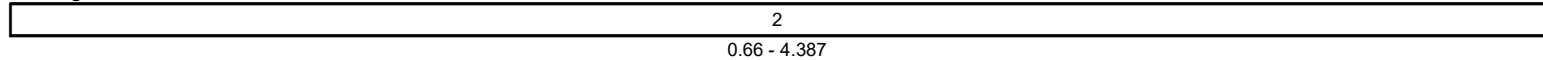
Base Type (Left / Right)



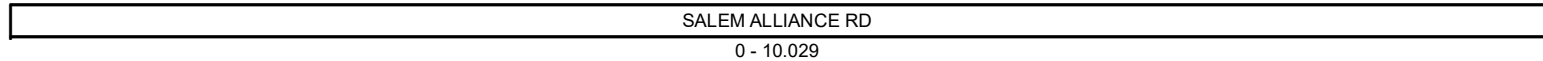
Shoulder Type & Width (Left / Right)



Through Lanes



Street Name



- Non-divided Highway
- Divided Highway
- Secondary Segment
- Corporation
- Bridge (on route)
- Underpass
- Overpass
- Railroad (at grade)
- Railroad (underpass)
- Railroad (overpass)
- Intersection

Created on: 6/23/2025



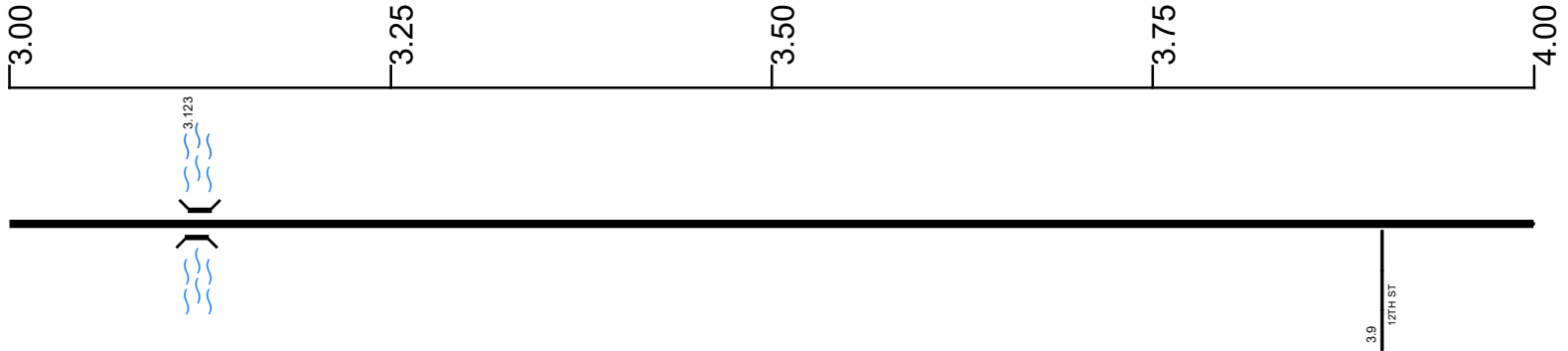
transportation.ohio.gov
Prepared by
The Ohio Department of Transportation
Office of Technical Services
Roadway Information

SCOLUS00062**C

State True Log

252.915

County True Log



Surface Type & Width (Left / Right)

G 24'	G 36'	G 24'	G 36'
2.964 - 3.452	3.452 - 3.621	3.621 - 3.79	3.79 - 4.009

Base Type (Left / Right)

K			
0.66 - 4.962			

Shoulder Type & Width (Left / Right)

2 (4'1/4')	2 (5'5')	2 (8'8')	2 (5'5')
2.964 - 3.452	3.452 - 3.621	3.621 - 3.79	3.79 - 4.009

Through Lanes

2
0.66 - 4.387

Street Name

SALEM ALLIANCE RD
0 - 10.029

- Non-divided Highway
- Divided Highway
- Secondary Segment
- Corporation
- Bridge (on route)
- Underpass
- Overpass
- Railroad (at grade)
- Railroad (underpass)
- Railroad (overpass)
- Intersection

Created on: 6/23/2025

SCOLUS00062**C


State True Log

253.915

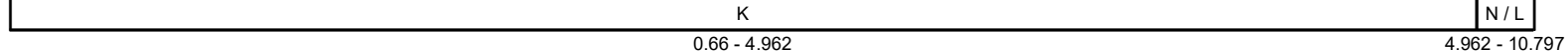
County True Log




Surface Type & Width (Left / Right)




Base Type (Left / Right)



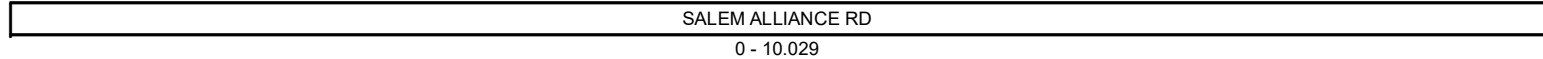
Shoulder Type & Width (Left / Right)



Through Lanes



Street Name



- Non-divided Highway
- Divided Highway
- Secondary Segment
- Corporation
- Bridge (on route)
- Underpass
- Overpass
- Railroad (at grade)
- Railroad (underpass)
- Railroad (overpass)
- Intersection

Created on: 6/23/2025




transportation.ohio.gov
 Prepared by
 The Ohio Department of Transportation
 Office of Technical Services
 Roadway Information

SCOLUS00062**C

State True Log

254.915

County True Log



Surface Type & Width (Left / Right)

	G (20'4')
	4.962 - 6.892

Base Type (Left / Right)

	N / L
	4.962 - 10.797

Shoulder Type & Width (Left / Right)

	2 (3'3')
	4.962 - 6.892

Through Lanes

	2
	4.962 - 12.979

Street Name

	SALEM ALLIANCE RD
	0 - 10.029

- | | | | |
|---------------------|-------------------|----------------------|--------------|
| Non-divided Highway | Bridge (on route) | Railroad (at grade) | Intersection |
| Divided Highway | Underpass | Railroad (underpass) | |
| Secondary Segment | Overpass | Railroad (overpass) | |
| Corporation | | | |

Created on: 6/23/2025

transportation.ohio.gov

Prepared by
The Ohio Department of Transportation
Office of Technical Services
Roadway Information

SCOLUS00062**C

State True Log

255.915

County True Log



Surface Type & Width (Left / Right)	G (20'/4') 4.962 - 6.892	G (20'/10') 6.892 - 10.621
Base Type (Left / Right)	N / L 4.962 - 10.797	
Shoulder Type & Width (Left / Right)	2 (3'/3') 4.962 - 6.892	1 (0'/0') 6.892 - 7
Through Lanes	2 4.962 - 12.979	
Street Name	SALEM ALLIANCE RD 0 - 10.029	

<ul style="list-style-type: none"> Non-divided Highway Divided Highway Secondary Segment Corporation 	<ul style="list-style-type: none"> Bridge (on route) Underpass Overpass 	<ul style="list-style-type: none"> Railroad (at grade) Railroad (underpass) Railroad (overpass) 	<ul style="list-style-type: none"> Intersection
--	---	---	---

Created on: 6/23/2025

transportation.ohio.gov

Prepared by
The Ohio Department of Transportation
Office of Technical Services
Roadway Information

SCOLUS00062**C

State True Log

256.915

County True Log



Surface Type & Width (Left / Right)

	G (20'/10')
	6.892 - 10.621

Base Type (Left / Right)

	N / L
	4.962 - 10.797

Shoulder Type & Width (Left / Right)

	2 (2'/2')
	7 - 10.621

Through Lanes

	2
	4.962 - 12.979

Street Name

	SALEM ALLIANCE RD
	0 - 10.029

- | | | | |
|---------------------|-------------------|----------------------|--------------|
| Non-divided Highway | Bridge (on route) | Railroad (at grade) | Intersection |
| Divided Highway | Underpass | Railroad (underpass) | |
| Secondary Segment | Overpass | Railroad (overpass) | |
| Corporation | | | |

Created on: 6/23/2025

transportation.ohio.gov

Prepared by
The Ohio Department of Transportation
Office of Technical Services
Roadway Information

SCOLUS00062**C

State True Log

257.915

County True Log



Surface Type & Width (Left / Right)	G (20'/10')
	6.892 - 10.621
Base Type (Left / Right)	N / L
	4.962 - 10.797
Shoulder Type & Width (Left / Right)	2 (2'/2')
	7 - 10.621
Through Lanes	2
	4.962 - 12.979
Street Name	SALEM ALLIANCE RD
	0 - 10.029

- | | | | |
|---------------------|-------------------|----------------------|--------------|
| Non-divided Highway | Bridge (on route) | Railroad (at grade) | Intersection |
| Divided Highway | Underpass | Railroad (underpass) | |
| Secondary Segment | Overpass | Railroad (overpass) | |
| Corporation | | | |

Created on: 6/23/2025

transportation.ohio.gov

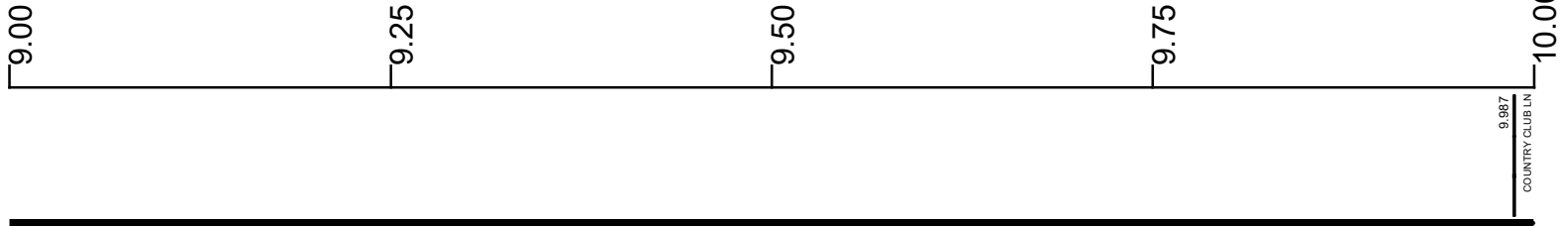
Prepared by
The Ohio Department of Transportation
Office of Technical Services
Roadway Information

SCOLUS00062**C

State True Log

258.915

County True Log



Surface Type & Width (Left / Right)

G (20'/10')
6.892 - 10.621

Base Type (Left / Right)

N / L
4.962 - 10.797

Shoulder Type & Width (Left / Right)

2 (2'/2')
7 - 10.621

Through Lanes

2
4.962 - 12.979

Street Name

SALEM ALLIANCE RD
0 - 10.029

- | | | | |
|---------------------|-------------------|----------------------|--------------|
| Non-divided Highway | Bridge (on route) | Railroad (at grade) | Intersection |
| Divided Highway | Underpass | Railroad (underpass) | |
| Secondary Segment | Overpass | Railroad (overpass) | |
| Corporation | | | |

Created on: 6/23/2025

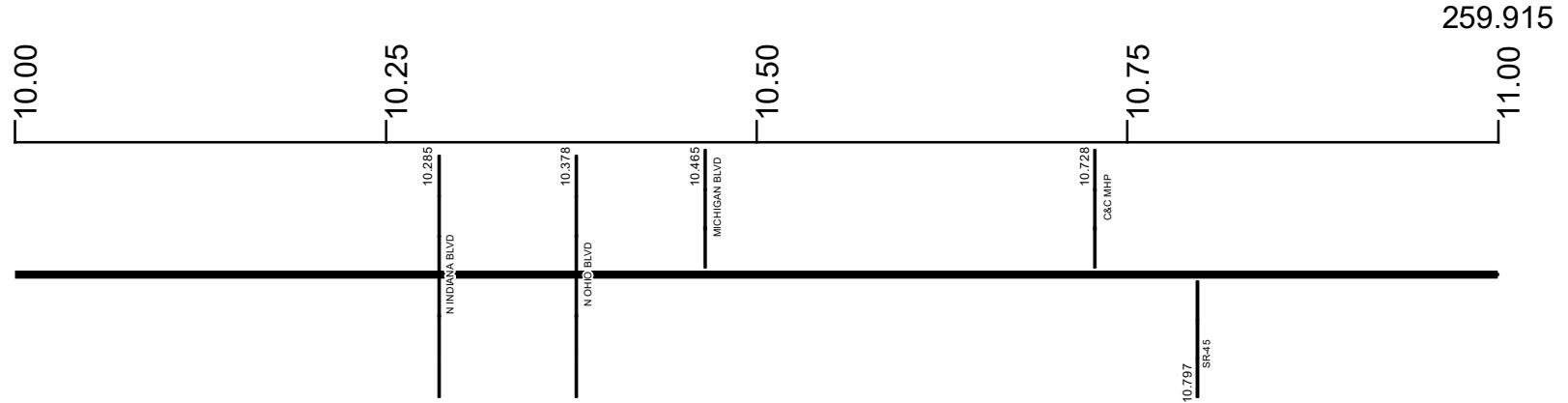


transportation.ohio.gov

Prepared by
The Ohio Department of Transportation
Office of Technical Services
Roadway Information

SCOLUS00062**C

State True Log
County True Log



Surface Type & Width (Left / Right)

G (20'/10')	G (20'/16')	G 48'	G 24'
6.892 - 10.621	10.621 - 10.797	10.797 - 10.897	10.897 - 12.684

Base Type (Left / Right)

N / L	L
4.962 - 10.797	10.797 - 12.979

Shoulder Type & Width (Left / Right)

2 (2'/2')	2 (15'/15')	2 (2'/2')	2 (5'/5')
7 - 10.621	10.621 - 10.797	10.797 - 10.897	10.897 - 12.684

Through Lanes

2
4.962 - 12.979

Street Name

SALEM ALLIANCE RD	W STATE ST	US 62
0 - 10.029	10.029 - 10.797	10.797 - 14.091

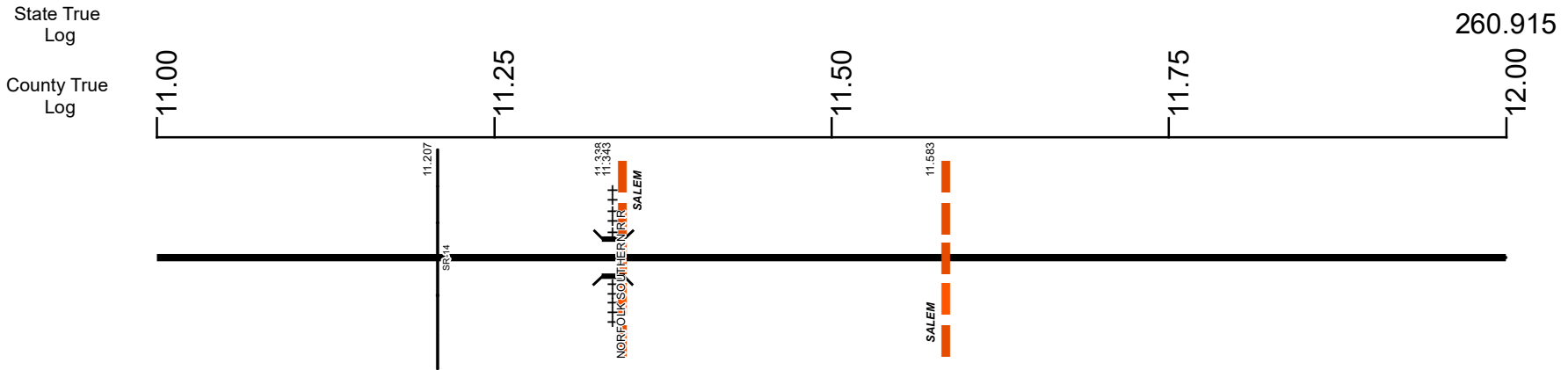
- Non-divided Highway
- Divided Highway
- Secondary Segment
- Corporation
- Bridge (on route)
- Underpass
- Overpass
- Railroad (at grade)
- Railroad (underpass)
- Railroad (overpass)
- Intersection

Created on: 6/23/2025

transportation.ohio.gov

Prepared by
The Ohio Department of Transportation
Office of Technical Services
Roadway Information

SCOLUS00062**C



Surface Type & Width (Left / Right)	G 24'
	10.897 - 12.684
Base Type (Left / Right)	L
	10.797 - 12.979
Shoulder Type & Width (Left / Right)	2 (5/5)
	10.897 - 12.684
Through Lanes	2
	4.962 - 12.979
Street Name	US 62
	10.797 - 14.091

- Non-divided Highway
- Divided Highway
- Secondary Segment
- Corporation
- Bridge (on route)
- Underpass
- Overpass
- Railroad (at grade)
- Railroad (underpass)
- Railroad (overpass)
- Intersection

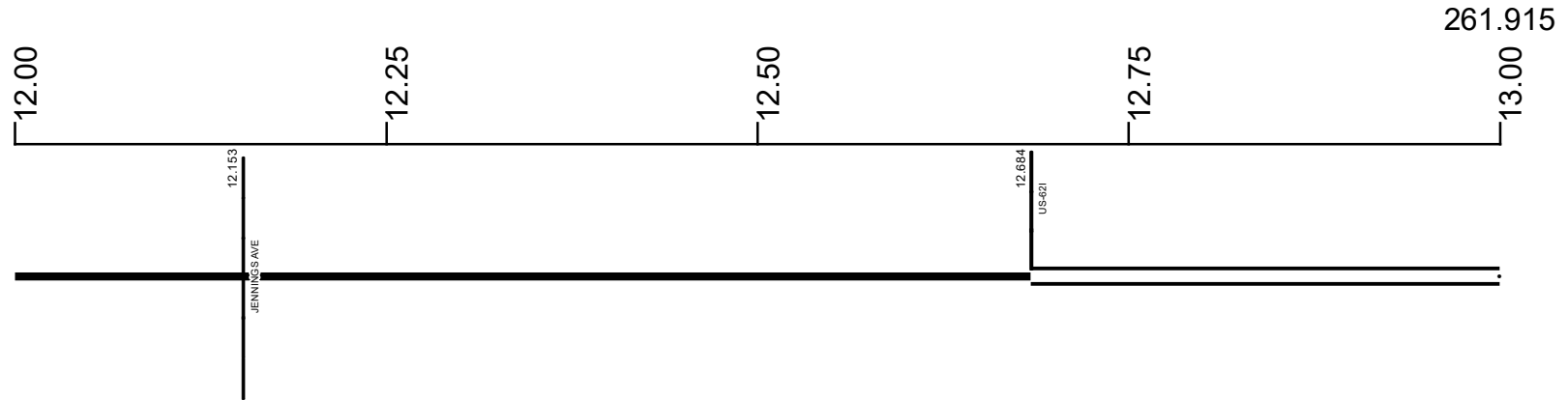
Created on: 6/23/2025



transportation.ohio.gov
 Prepared by
 The Ohio Department of Transportation
 Office of Technical Services
 Roadway Information

SCOLUS00062**C

State True Log
County True Log



Surface Type & Width (Left / Right)

G 24'	G 32'	G 48'
10.897 - 12.684	12.684 - 12.979	

Base Type (Left / Right)

L	H
10.797 - 12.979	12.979 - 14.061

Shoulder Type & Width (Left / Right)

2 (5'5')	2 (6'6')	2 (12'12')
10.897 - 12.684	12.684 - 12.979	12.979 - 13.225

Median Type and Width

4 (9999')
12.684 - 13.1

Through Lanes

2	4
4.962 - 12.979	12.979 - 14.091

Street Name

US 62
10.797 - 14.091

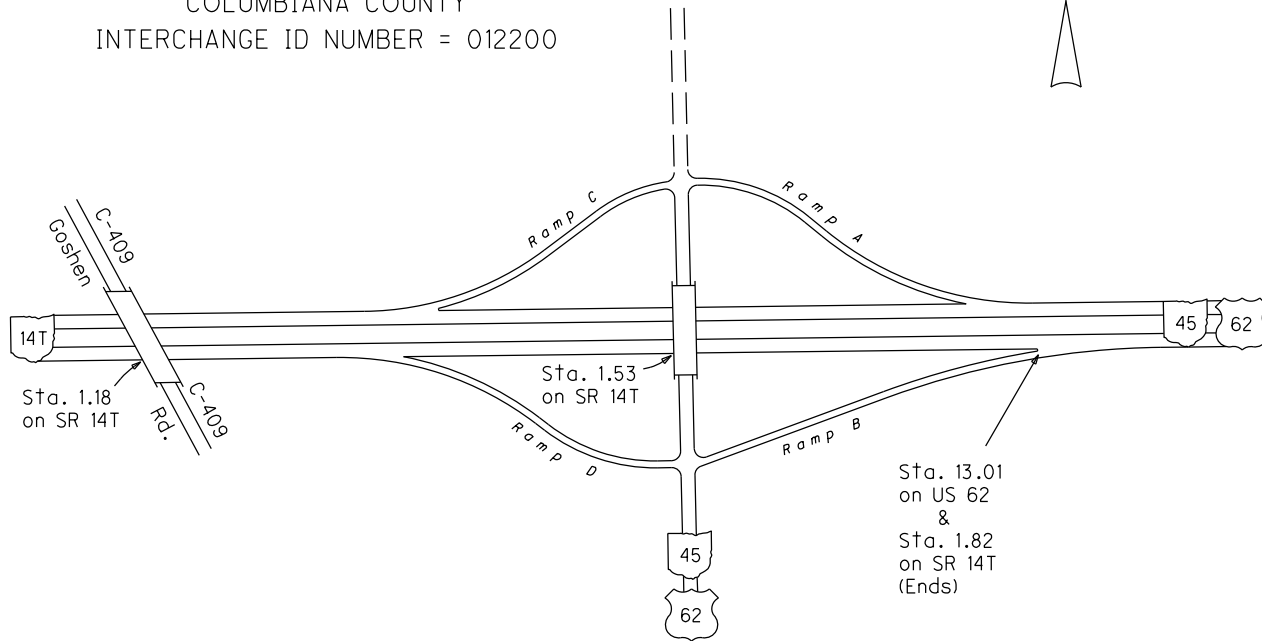
- Non-divided Highway
- Divided Highway
- Secondary Segment
- Corporation
- Bridge (on route)
- Underpass
- Overpass
- Railroad (at grade)
- Railroad (underpass)
- Railroad (overpass)
- Intersection

Created on: 6/23/2025



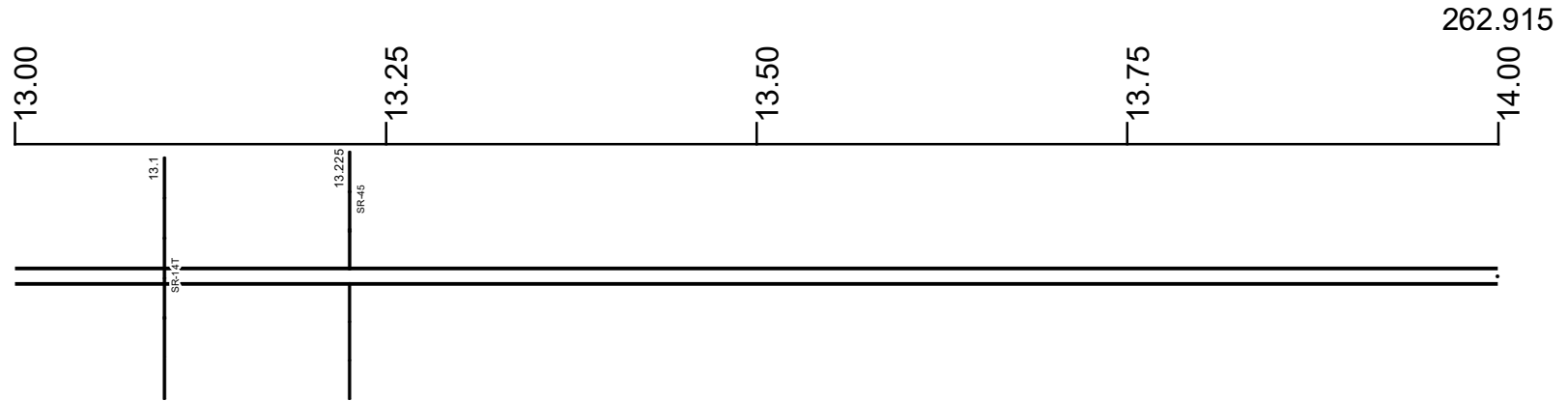
transportation.ohio.gov
Prepared by
The Ohio Department of Transportation
Office of Technical Services
Roadway Information

INTERCHANGE
US 62, SRs 14T & 45
COLUMBIANA COUNTY
INTERCHANGE ID NUMBER = 012200



SCOLUS00062**C

State True Log
County True Log



Surface Type & Width (Left / Right)

G 48'	
12.979 - 14.091	

Base Type (Left / Right)

H	
12.979 - 14.061	

Shoulder Type & Width (Left / Right)

2 (12'/12')	2 (14'/14')	
12.979 - 13.225	13.225 - 14.061	

Median Type and Width

4 (9999')	2 (32')	2 (53')
12.684 - 13.1	13.1 - 13.225	13.225 - 14.061

Through Lanes

4	
12.979 - 14.091	

Street Name

US 62	
10.797 - 14.091	

- Non-divided Highway
 Bridge (on route)
 Railroad (at grade)
 Intersection
- Divided Highway
 Underpass
 Railroad (underpass)
- Secondary Segment
 Overpass
 Railroad (overpass)
- Corporation

Created on: 6/23/2025

transportation.ohio.gov

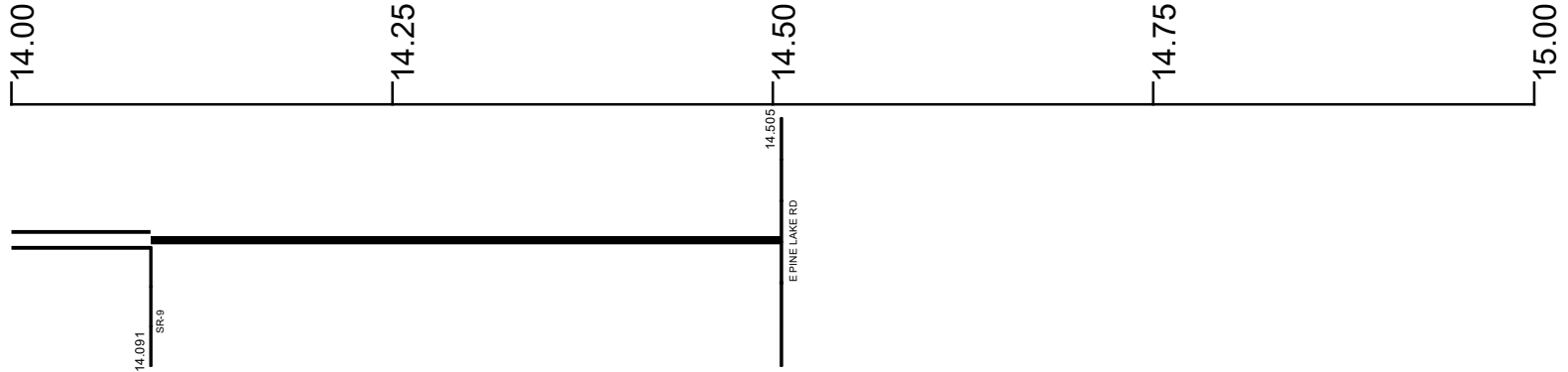
Prepared by
The Ohio Department of Transportation
Office of Technical Services
Roadway Information

SCOLUS00062**C

State True Log

263.42

County True Log



Surface Type & Width (Left / Right)

G 48'	G (14'/10')
12.979 - 14.091	14.091 - 14.505

Base Type (Left / Right)

H	L	R / L
12.979 - 14.061	14.061 - 14.091	14.091 - 14.505

Shoulder Type & Width (Left / Right)

2 (14'/14')	2 (12'/12')	5 (2'/2')
13.225 - 14.061	14.061 - 14.091	14.091 - 14.505

Median Type and Width

2 (53')	2 (32')
13.225 - 14.061	14.061 - 14.091

Resurface Year

2023
14.091 - 14.505

Through Lanes

4	2
12.979 - 14.091	14.091 - 14.505

Street Name

US 62	N LINCOLN AVE
10.797 - 14.091	14.091 - 14.505

- Non-divided Highway
- Divided Highway
- Secondary Segment
- Corporation
- Bridge (on route)
- Underpass
- Overpass
- Railroad (at grade)
- Railroad (underpass)
- Railroad (overpass)
- Intersection

Created on: 6/23/2025



transportation.ohio.gov

Prepared by

The Ohio Department of Transportation
Office of Technical Services
Roadway Information

Historical Project List for SCOLUS00062**C

Begin Measure	End Measure	Project ID Number	Construction Completion Date	Treatment Category	Treatment Type
0.000	1.129	100523	5-2018	Minor Rehabilitation	38-Fine Poly AC Overlay
0.000	4.844	83774	8-2009	Minor Rehabilitation	60-AC Overlay w/Rpr
1.129	2.607	100523	5-2018	Minor Rehabilitation	38-Fine Poly AC Overlay
2.607	3.863	100523	5-2018	Minor Rehabilitation	38-Fine Poly AC Overlay
3.863	4.387	100523	5-2018	Minor Rehabilitation	38-Fine Poly AC Overlay
4.387	4.844	100523	5-2018	Minor Rehabilitation	38-Fine Poly AC Overlay
4.844	5.422	102341	10-2017	Preventive Maintenance	30-Microsurfacing
5.422	9.987	102341	10-2017	Preventive Maintenance	30-Microsurfacing
9.987	10.797	102341	10-2017	Preventive Maintenance	30-Microsurfacing
10.797	12.684	102342	10-2018	Minor Rehabilitation	38-Fine Poly AC Overlay
14.091	14.505	107545	10-2023	Minor Rehabilitation	60-AC Overlay w/Rpr
14.091	14.505	25545	7-2011	Minor Rehabilitation	60-AC Overlay w/Rpr

Roadway Codes

Access Control Journalized

- F - Full Access Control
- L - Limited Access Control
- N - No Access Control

Access Control Operational

- 1 - Full Access Control
- 2 - Partial Access Control
- 3 - No Access Control

Base Type

- F - Crack and Seat
- H - Rubblize and Roll
- I - Aggregate Base 304 or Traffic Compacted
- K - Water Bound Macadam
- L - Bituminous Concrete Mix or Penetration Macadam
- N - Plain Concrete
- P - Reinforced Concrete
- R - Brick (Flexible)
- T - Brick (Rigid)

Direction of Travel

- B - Both (Two-way)
- F - One-way Cardinal
- T - One-way Non-cardinal

Facility Type

- 1 - One-way Roadway
- 2 - Two-way Roadway
- 4 - Ramp
- 5 - Non-mainline
- 6 - Non-inventory Direction
- 7 - Planned / Unbuilt

Historical Federal Aid Indicator

- N - Not a FAP Route
- Y - FAP Route

Functional Classification

- 01 - Interstate
- 02 - Principal Arterial (Freeways)
- 03 - Principal Arterial (Other)
- 04 - Minor Arterial
- 05 - Major Collector
- 06 - Minor Collector
- 07 - Local

Leave / Reenter Indicator

- Y - Route leaves/reenters at this point
- N - Route does not leave/reenter at this point

Median Type

- 1 - None
- 2 - Unprotected
- 3 - Curbed
- 4 - Positive Barrier (Unspecified)
- 5 - Positive Barrier (Flexible)
- 6 - Positive Barrier (Semi-rigid)
- 7 - Positive Barrier (Rigid)

NHS

- N - National Highway System
- H - Congressional Corridor
- 2 - Major Airport
- 3 - Major Port Facility
- 4 - Major Amtrak Station
- 5 - Major Rail / Truck Terminal
- 6 - Major Intercity Bus Terminal
- 7 - Major Public Transit / Multi-modal Passenger Terminal
- 8 - Major Pipeline Terminal
- 9 - Major Ferry Terminal

Priority System

- G - General
- P - Priority System
- U - Urban

Scenic Byway Code

- A - All American Road
- N - National Scenic Byway
- S - State Scenic Byway

Shoulder Type

- 1 - None
- 2 - Surfaced shoulder exists (bituminous concrete {AC})
- 3 - Surfaced shoulder exists (Portland Cement Concrete {PCC})
- 4 - Stabilized shoulder exists (gravel or other granular material)
- 5 - Combination shoulder exists (two or more surface types)
- 6 - Earth shoulder exists
- 7 - Barrier curb exists; no shoulder in front of curb

Surface Type

- A - Combination
- B - Brick
- C - Continuous Reinforced Concrete
- D - Reinforced Concrete
- E - Plain Concrete
- G - Bituminous Concrete
- I - Chipseal on Granular
- K - Open Graded Bituminous
- L - Chipseal or Micro
- M - Gravel
- U - Unimproved
- X - Right of Way Only