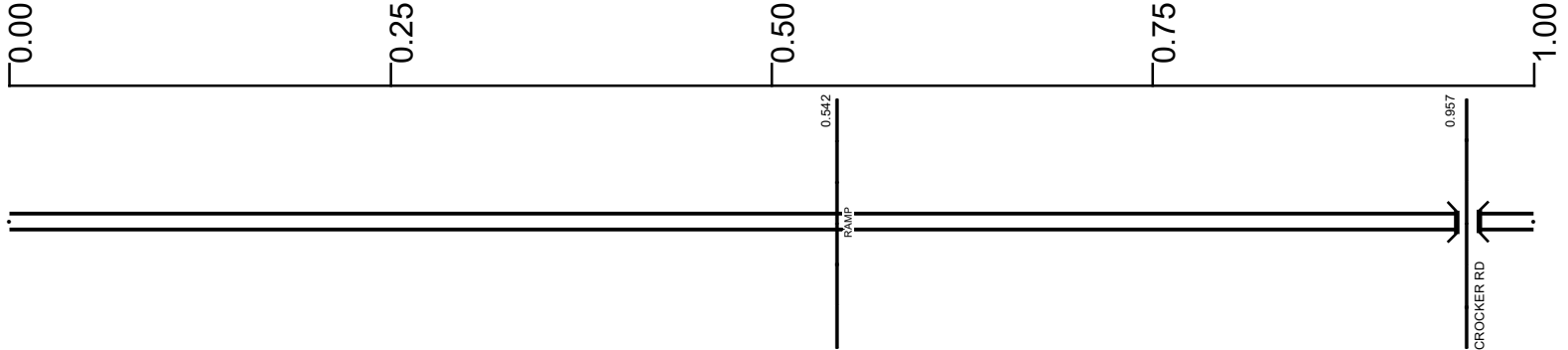


SCUYIR00090**C

State True Log 155.83

156.83

County True Log



Surface Type & Width (Left / Right)

G 72'
0 - 3.74

Base Type (Left / Right)

P / L
0 - 4.559

Shoulder Type & Width (Left / Right)

2 (22'/22')
0 - 1.836

Median Type and Width

5 (36')	6 (36')
0 - 0.393	0.393 - 1.836

Through Lanes

6
0 - 6.988

Street Name

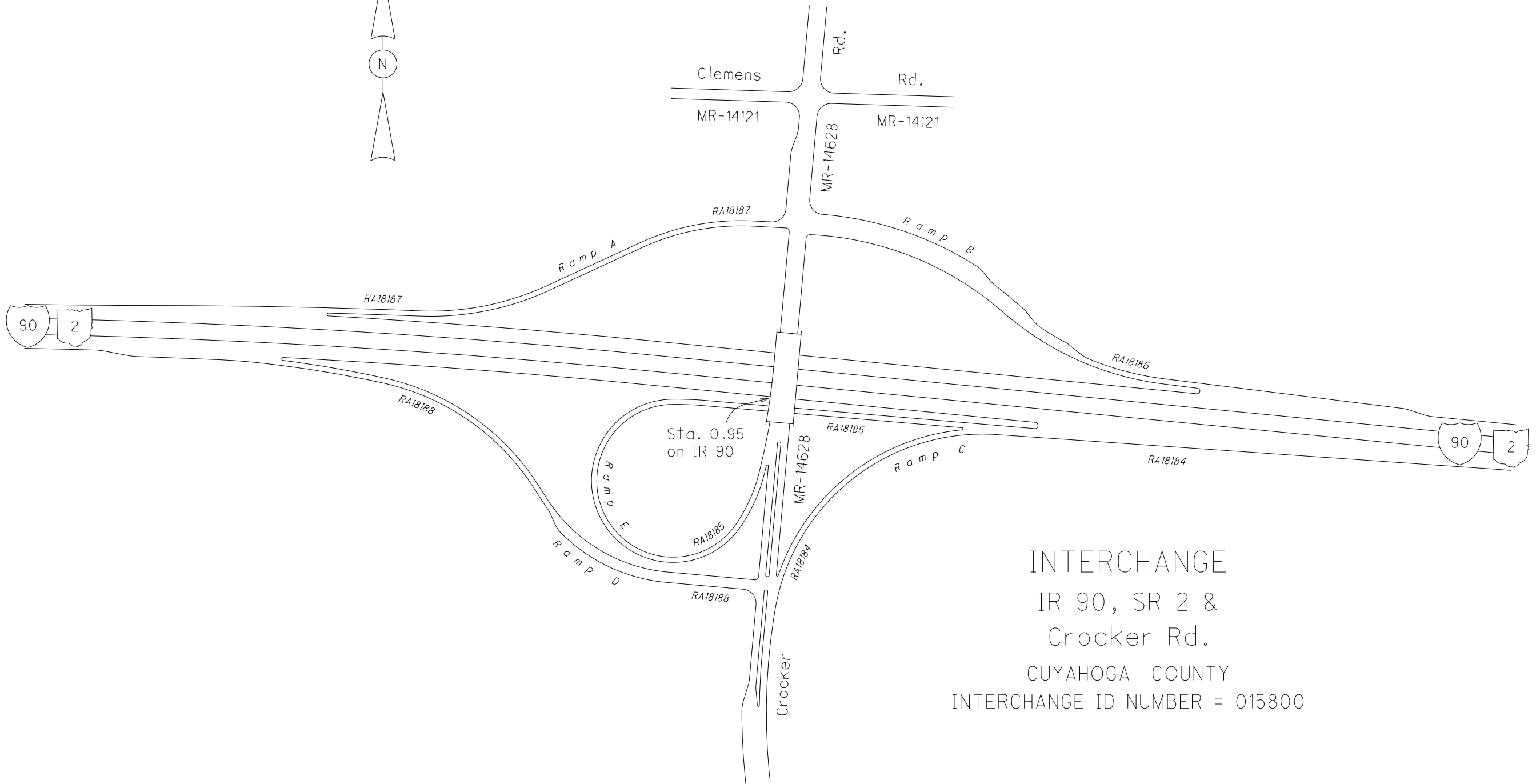
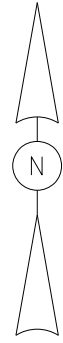
IR 90
0 - 30.233

- | | | | |
|--|---|---|---|
| <ul style="list-style-type: none"> Non-divided Highway Divided Highway Secondary Segment Corporation | <ul style="list-style-type: none"> Bridge (on route) Underpass Overpass | <ul style="list-style-type: none"> Railroad (at grade) Railroad (underpass) Railroad (overpass) | <ul style="list-style-type: none"> Intersection |
|--|---|---|---|

Created on: 6/18/2025

transportation.ohio.gov

Prepared by
The Ohio Department of Transportation
Office of Technical Services
Roadway Information



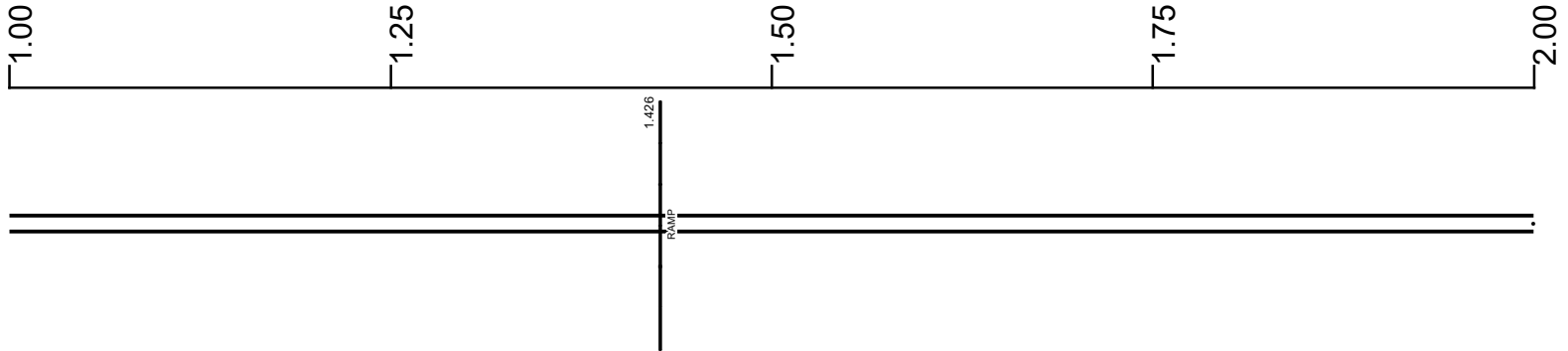
INTERCHANGE
IR 90, SR 2 &
Crocker Rd.
CUYAHOGA COUNTY
INTERCHANGE ID NUMBER = 015800

SCUYR00090**C

State True Log

157.83

County True Log



Surface Type & Width (Left / Right)

G 72'
0 - 3.74

Base Type (Left / Right)

P / L
0 - 4.559

Shoulder Type & Width (Left / Right)

2 (22'/22')	2 (34'/34')
0 - 1.836	1.836 - 3.28

Median Type and Width

6 (36')	7 (4')
0.393 - 1.836	1.836 - 8.652

Through Lanes

6
0 - 6.988

Street Name

IR 90
0 - 30.233

- Non-divided Highway
- Divided Highway
- Secondary Segment
- Corporation
- Bridge (on route)
- Underpass
- Overpass
- Railroad (at grade)
- Railroad (underpass)
- Railroad (overpass)
- Intersection

Created on: 6/18/2025



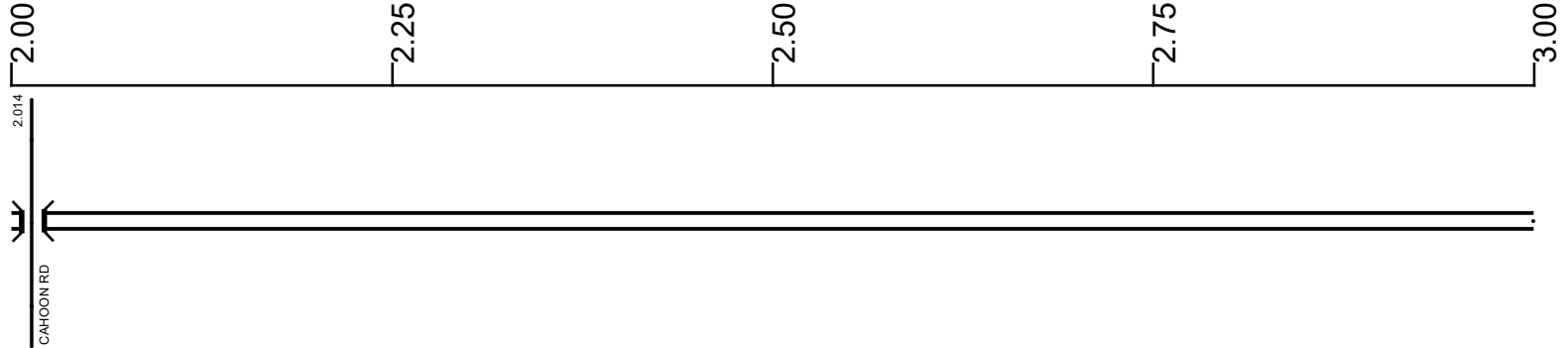
transportation.ohio.gov
Prepared by
The Ohio Department of Transportation
Office of Technical Services
Roadway Information

SCUYIR00090**C

State True Log

158.83

County True Log



Surface Type & Width (Left / Right)

G 72'
0 - 3.74

Base Type (Left / Right)

P / L
0 - 4.559

Shoulder Type & Width (Left / Right)

2 (34'/34')
1.836 - 3.28

Median Type and Width

7 (4')
1.836 - 8.652

Through Lanes

6
0 - 6.988

Street Name

IR 90
0 - 30.233

- Non-divided Highway
- Divided Highway
- Secondary Segment
- Corporation
- Bridge (on route)
- Underpass
- Overpass
- Railroad (at grade)
- Railroad (underpass)
- Railroad (overpass)
- Intersection

Created on: 6/18/2025

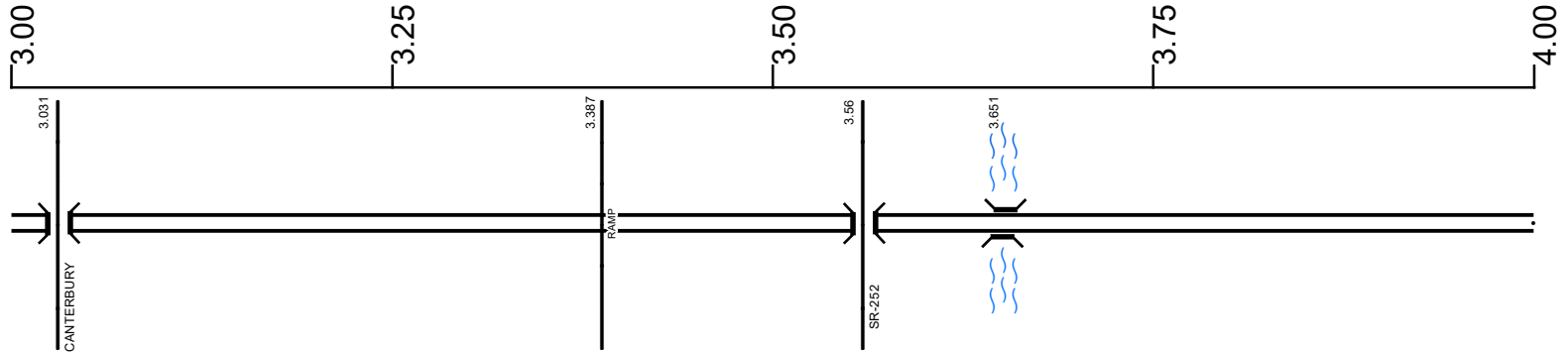
transportation.ohio.gov
Prepared by
The Ohio Department of Transportation
Office of Technical Services
Roadway Information

SCUYR00090**C

State True Log

159.83

County True Log



Surface Type & Width (Left / Right)

G 72'		G (36'/48')
0 - 3.74		3.74 - 4.033

Base Type (Left / Right)

	P / L	
	0 - 4.559	

Shoulder Type & Width (Left / Right)

2 (34'/34')	2 (20'/20')	2 (20'/8')
1.836 - 3.28	3.28 - 3.74	3.74 - 4.033

Median Type and Width

	7 (4')	
	1.836 - 8.652	

Through Lanes

	6	
	0 - 6.988	

Street Name

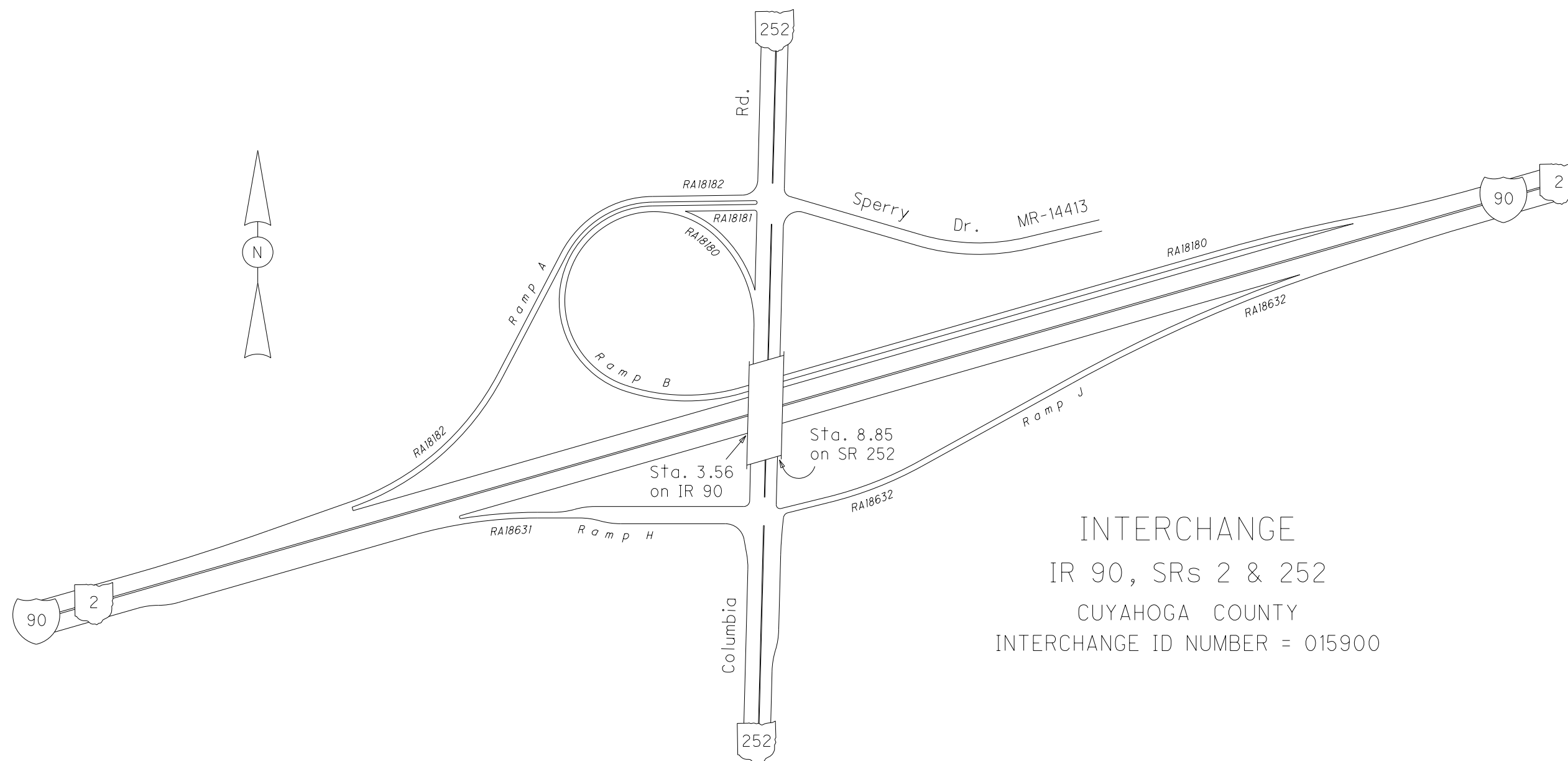
	IR 90	
	0 - 30.233	

- | | | | |
|---------------------|-------------------|----------------------|--------------|
| Non-divided Highway | Bridge (on route) | Railroad (at grade) | Intersection |
| Divided Highway | Underpass | Railroad (underpass) | |
| Secondary Segment | Overpass | Railroad (overpass) | |
| Corporation | | | |

Created on: 6/18/2025

transportation.ohio.gov

Prepared by
The Ohio Department of Transportation
Office of Technical Services
Roadway Information



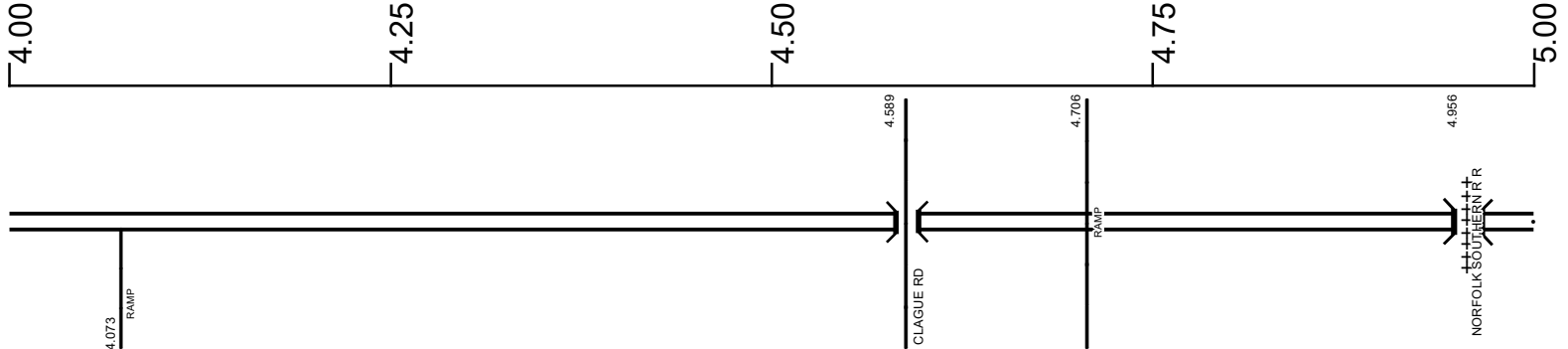
INTERCHANGE
 IR 90, SRs 2 & 252
 CUYAHOGA COUNTY
 INTERCHANGE ID NUMBER = 015900

SCUYR00090**C

State True Log

160.83

County True Log



Surface Type & Width (Left / Right)

G (36'/48')	G 72'	
3.74 - 4.033	4.033 - 6.988	

Base Type (Left / Right)

P / L	P
0 - 4.559	4.559 - 7.584

Shoulder Type & Width (Left / Right)

2 (20'/8')	2 (34'/34')	2 (23'/23')
3.74 - 4.033	4.033 - 4.559	4.559 - 5.769

Median Type and Width

	7 (4')
	1.836 - 8.652

Through Lanes

	6
	0 - 6.988

Street Name

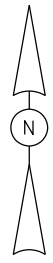
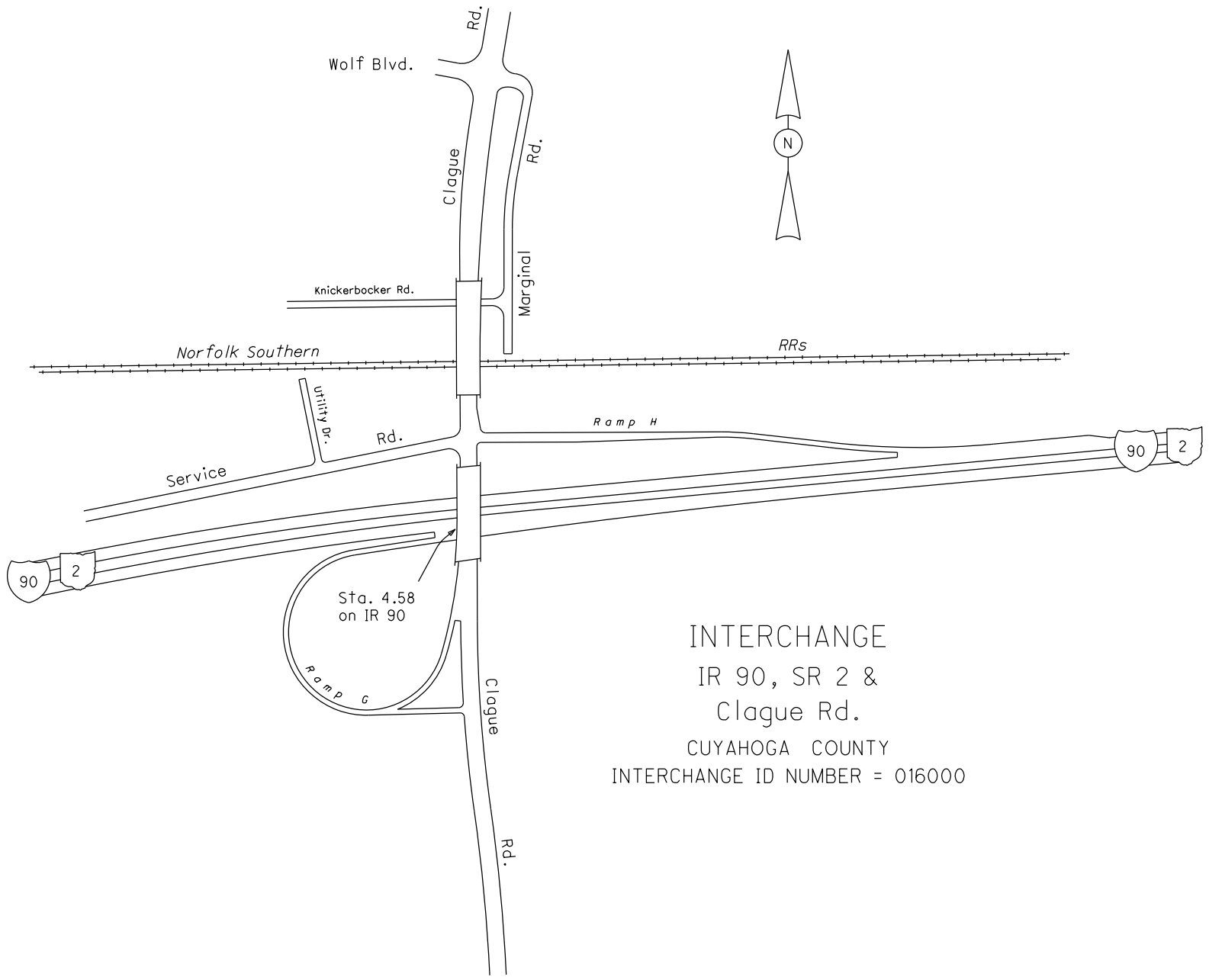
	IR 90
	0 - 30.233

- Non-divided Highway
 Bridge (on route)
 Railroad (at grade)
 Intersection
- Divided Highway
 Underpass
 Railroad (underpass)
- Secondary Segment
 Overpass
 Railroad (overpass)
- Corporation**

Created on: 6/18/2025

transportation.ohio.gov

Prepared by
The Ohio Department of Transportation
Office of Technical Services
Roadway Information



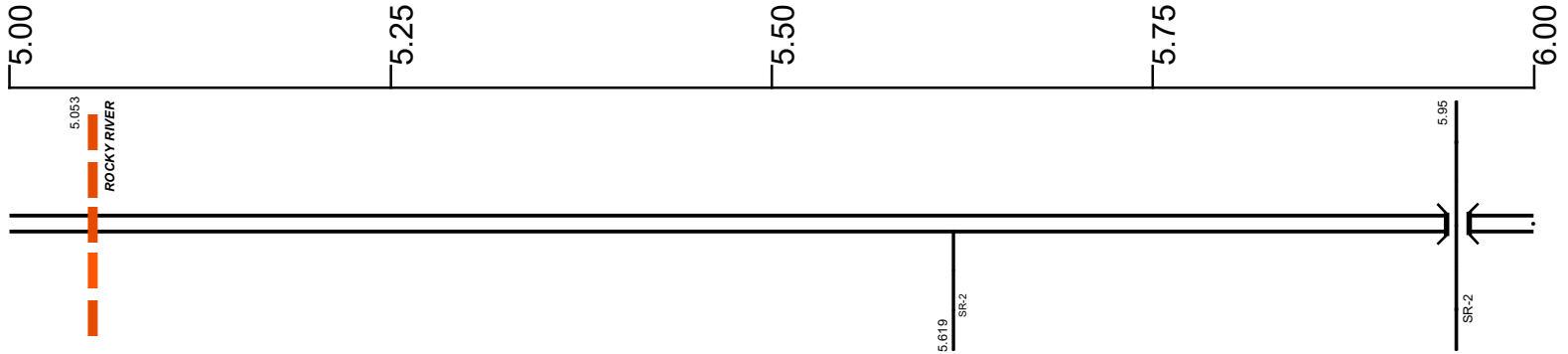
INTERCHANGE
 IR 90, SR 2 &
 Clague Rd.
 CUYAHOGA COUNTY
 INTERCHANGE ID NUMBER = 016000

SCUYR00090**C

State True Log

161.83

County True Log



Surface Type & Width (Left / Right)

	G 72'
	4.033 - 6.988

Base Type (Left / Right)

	P
	4.559 - 7.584

Shoulder Type & Width (Left / Right)

2 (23'/23')	2 (21'/21')
4.559 - 5.769	5.769 - 9.684

Median Type and Width

	7 (4')
	1.836 - 8.652

Through Lanes

	6
	0 - 6.988

Street Name

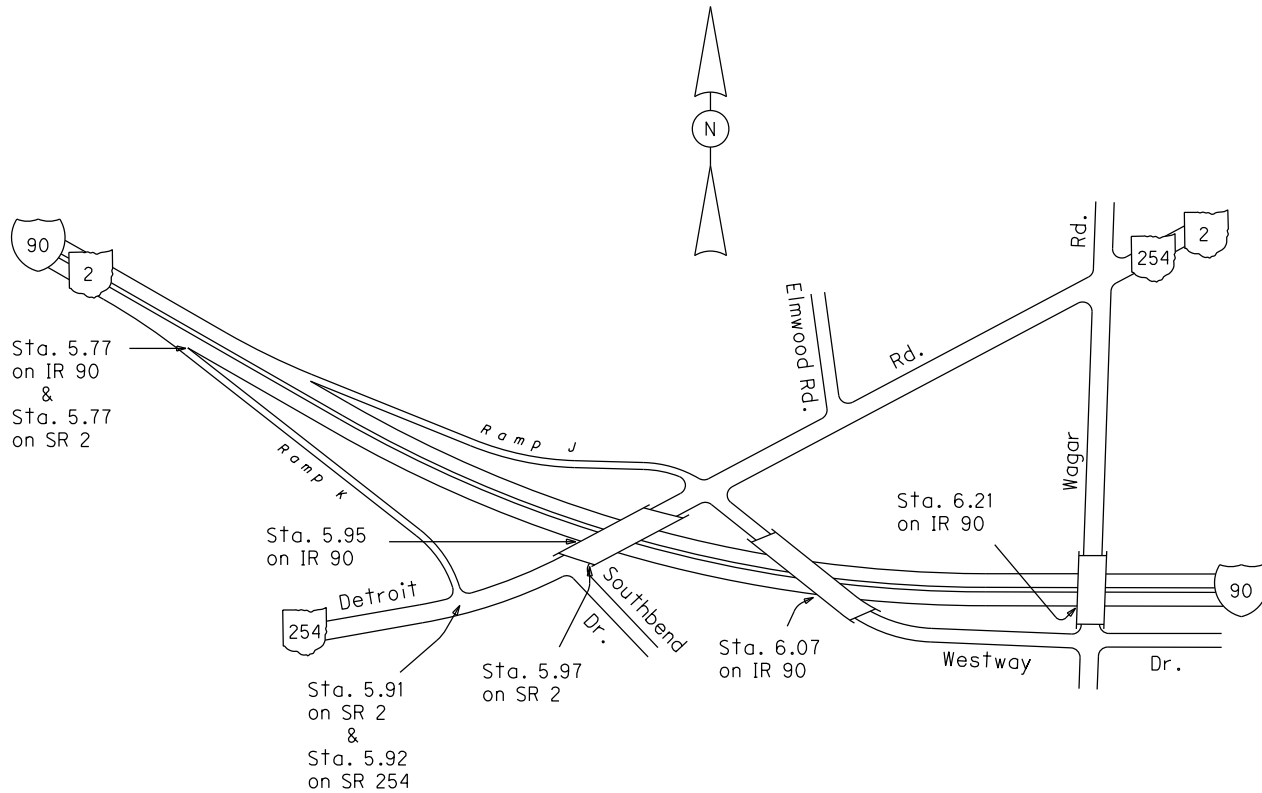
	IR 90
	0 - 30.233

- | | | | |
|---------------------|-------------------|----------------------|--------------|
| Non-divided Highway | Bridge (on route) | Railroad (at grade) | Intersection |
| Divided Highway | Underpass | Railroad (underpass) | |
| Secondary Segment | Overpass | Railroad (overpass) | |
| Corporation | | | |

Created on: 6/18/2025

transportation.ohio.gov

Prepared by
The Ohio Department of Transportation
Office of Technical Services
Roadway Information



INTERCHANGE
 IR 90, SR 2 & SR 254
 CUYAHOGA COUNTY
 INTERCHANGE ID NUMBER = 016100

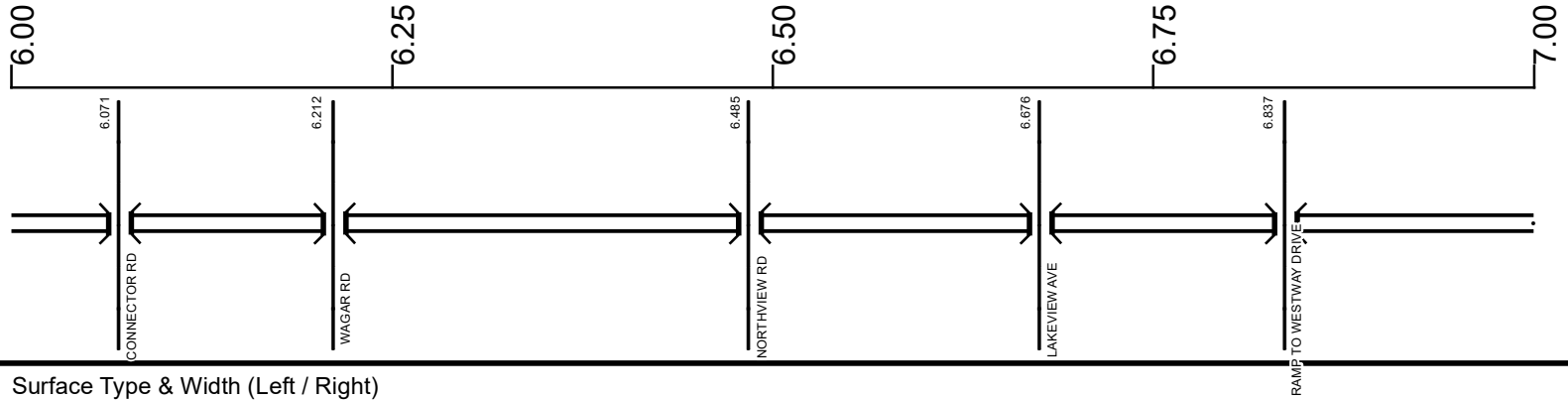
IR 90 SHEET 2 OF 21
 IR 90 SHEET 3 OF 21
 SR 2 SHEET 2 OF 6

SCUYIR00090**C

State True Log

162.83

County True Log



Surface Type & Width (Left / Right)

	G 72'		G 96'
	4.033 - 6.988		

Base Type (Left / Right)

	P		
	4.559 - 7.584		

Shoulder Type & Width (Left / Right)

	2 (21'/21')		
	5.769 - 9.684		

Median Type and Width

	7 (4')		
	1.836 - 8.652		

Through Lanes

	6		8
	0 - 6.988		6.988 - 12.349

Street Name

	IR 90		
	0 - 30.233		

- | | | | |
|---------------------|-------------------|----------------------|--------------|
| Non-divided Highway | Bridge (on route) | Railroad (at grade) | Intersection |
| Divided Highway | Underpass | Railroad (underpass) | |
| Secondary Segment | Overpass | Railroad (overpass) | |
| Corporation | | | |

Created on: 6/18/2025

transportation.ohio.gov

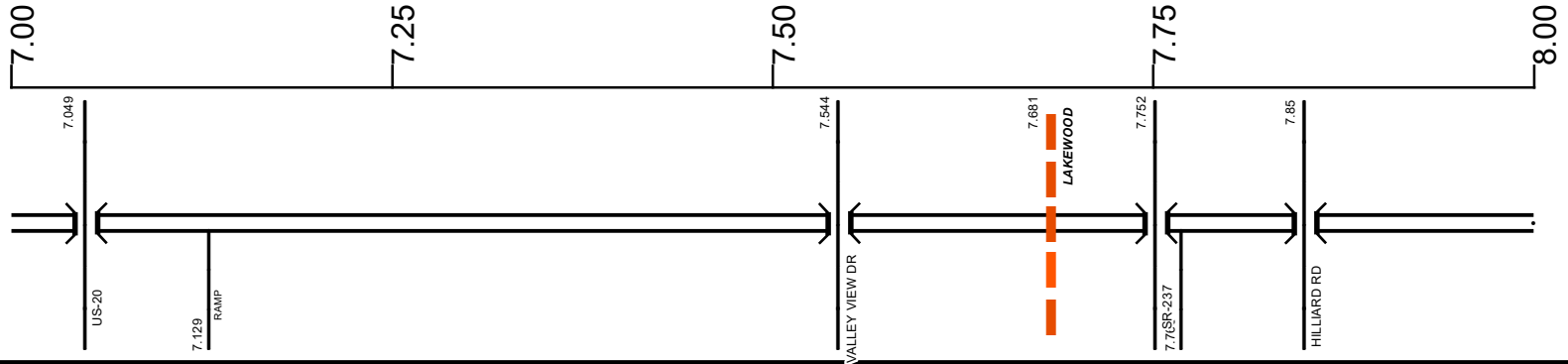
Prepared by
The Ohio Department of Transportation
Office of Technical Services
Roadway Information

SCUYIR00090**C

State True Log

163.83

County True Log



Surface Type & Width (Left / Right)

G 96'	D 96'	G 96'
6.988 - 7.584	7.584 - 7.732	7.732 - 8.311

Base Type (Left / Right)

P	P
4.559 - 7.584	7.732 - 18.637

Shoulder Type & Width (Left / Right)

2 (21'/21')
5.769 - 9.684

Median Type and Width

7 (4')
1.836 - 8.652

Resurface Year

2021
7.74 - 12.67

Through Lanes

8
6.988 - 12.349

Street Name

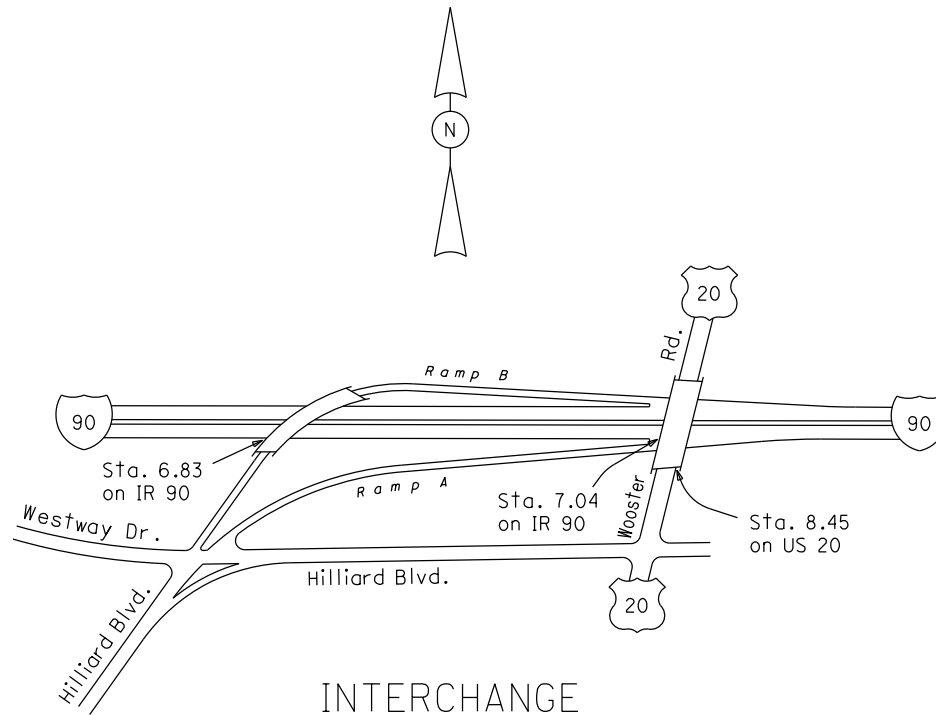
IR 90
0 - 30.233

- Non-divided Highway
 Bridge (on route)
 Railroad (at grade)
 Intersection
- Divided Highway
 Underpass
 Railroad (underpass)
- Secondary Segment
 Overpass
 Railroad (overpass)
- Corporation**

Created on: 6/18/2025

transportation.ohio.gov

Prepared by
The Ohio Department of Transportation
Office of Technical Services
Roadway Information



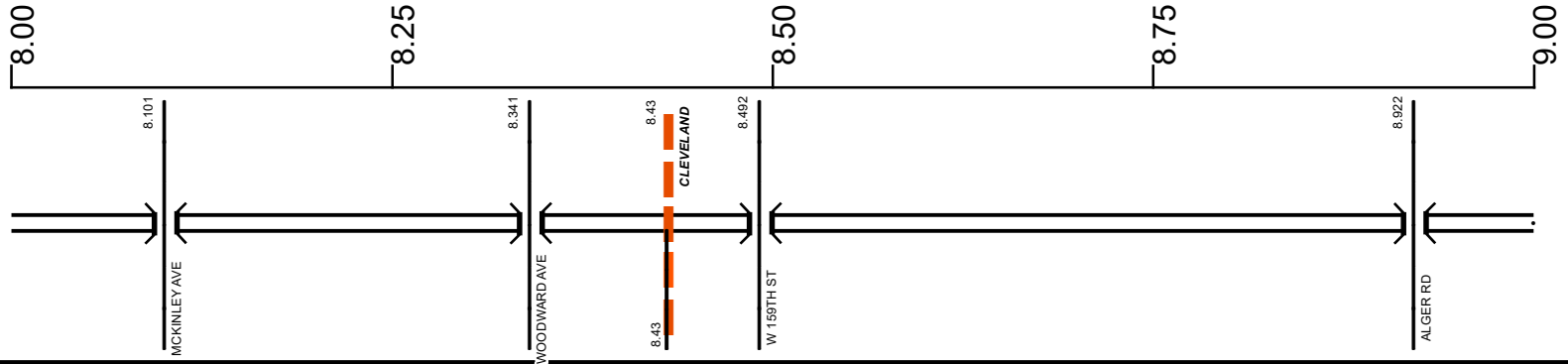
INTERCHANGE
 IR 90, US 20 & Hilliard Blvd.
 CUYAHOGA COUNTY
 INTERCHANGE ID NUMBER = 016200

SCUYIR00090**C

State True Log

164.83

County True Log



Surface Type & Width (Left / Right)

G 96'	G 120'	G 96'
7.732 - 8.311	8.311 - 8.652	8.652 - 12.349

Base Type (Left / Right)

P
7.732 - 18.637

Shoulder Type & Width (Left / Right)

2 (21'/21')
5.769 - 9.684

Median Type and Width

7 (4')	2 (54')
1.836 - 8.652	8.652 - 9.684

Resurface Year

2021
7.74 - 12.67

Through Lanes

8
6.988 - 12.349

Street Name

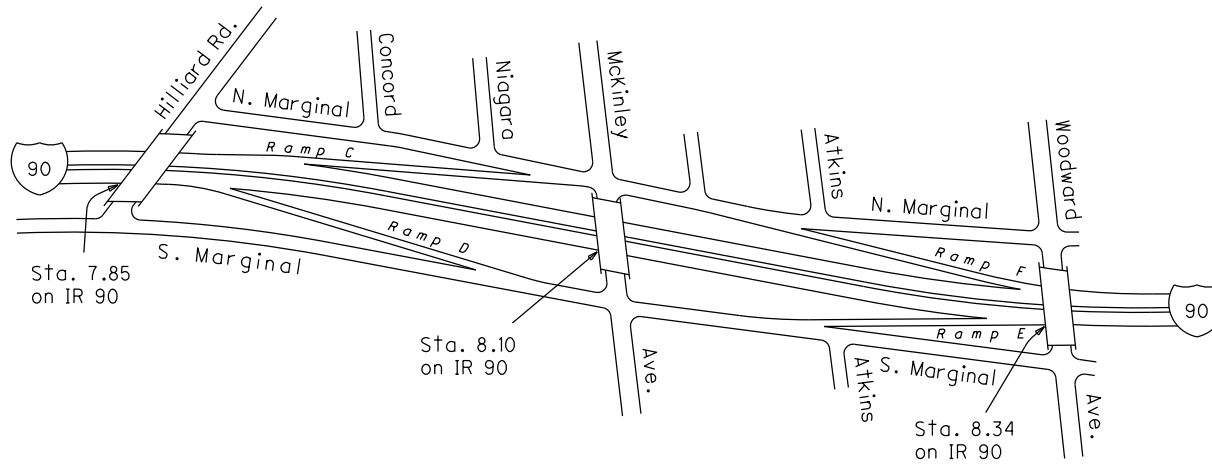
IR 90
0 - 30.233

- Non-divided Highway
 Bridge (on route)
 Railroad (at grade)
 Intersection
- Divided Highway
 Underpass
 Railroad (underpass)
- Secondary Segment
 Overpass
 Railroad (overpass)
- Corporation**

Created on: 6/18/2025

transportation.ohio.gov

Prepared by
The Ohio Department of Transportation
Office of Technical Services
Roadway Information



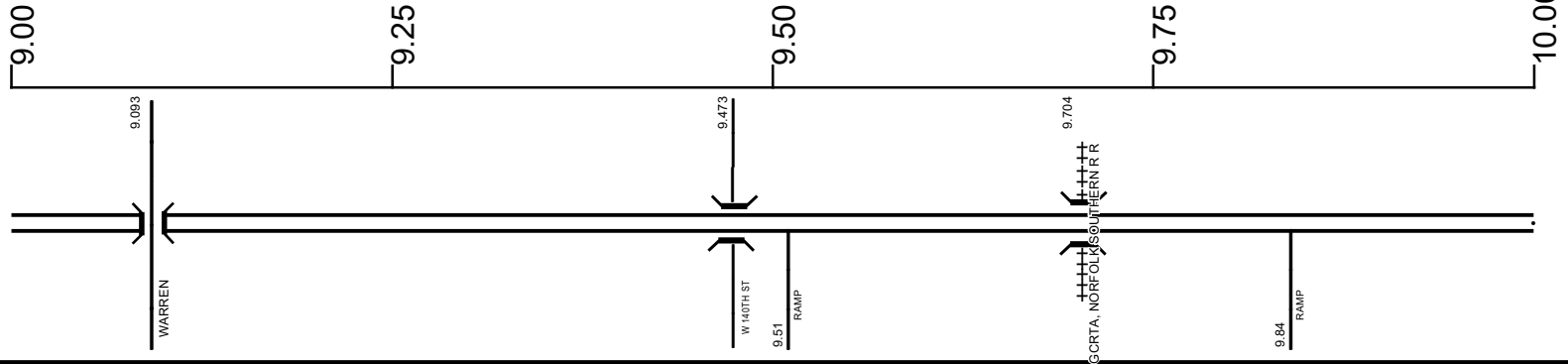
INTERCHANGE
IR 90 & McKinley Ave.
CUYAHOGA COUNTY
INTERCHANGE ID NUMBER = 016300

SCUYIR00090**C

State True Log

165.83

County True Log



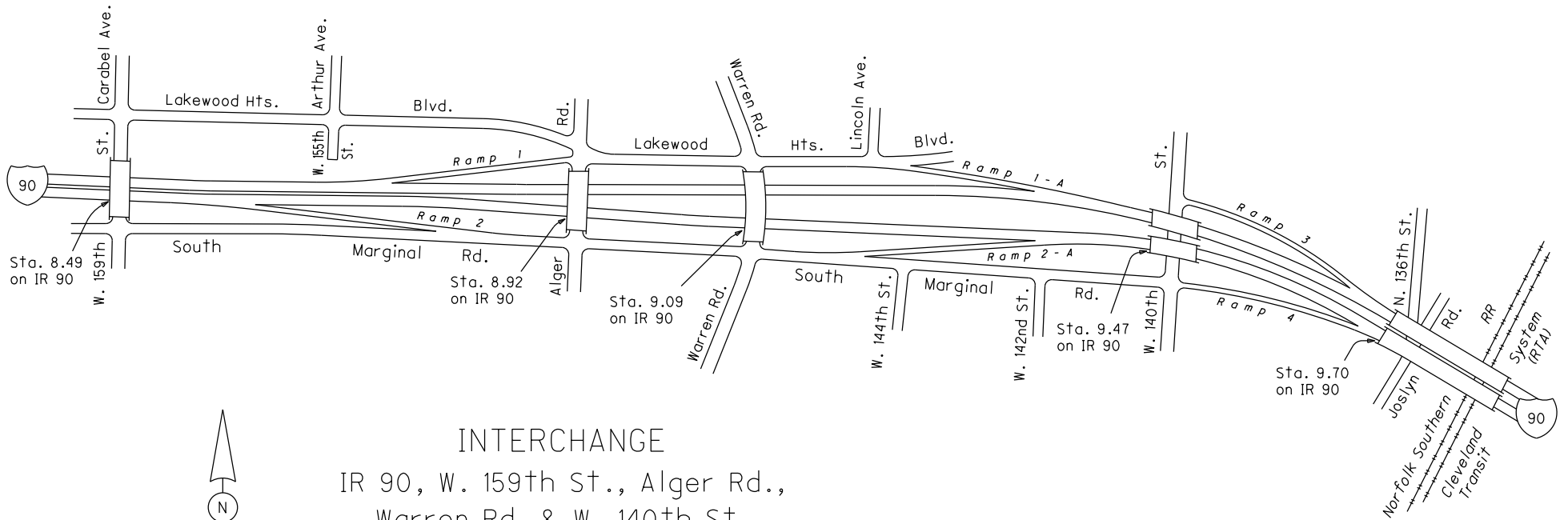
Surface Type & Width (Left / Right)	G 96'		
	8.652 - 12.349		
Base Type (Left / Right)	P		
	7.732 - 18.637		
Shoulder Type & Width (Left / Right)	2 (21'/21')		2 (13'/13')
	5.769 - 9.684	9.684 - 13.421	
Median Type and Width	2 (54')		4 (70')
	8.652 - 9.684	9.684 - 9.704	9.704 - 13.421
Resurface Year	2021		
	7.74 - 12.67		
Through Lanes	8		
	6.988 - 12.349		
Street Name	IR 90		
	0 - 30.233		

- Non-divided Highway
- Divided Highway
- Secondary Segment
- Corporation
- Bridge (on route)
- Underpass
- Overpass
- Railroad (at grade)
- Railroad (underpass)
- Railroad (overpass)
- Intersection

Created on: 6/18/2025

transportation.ohio.gov

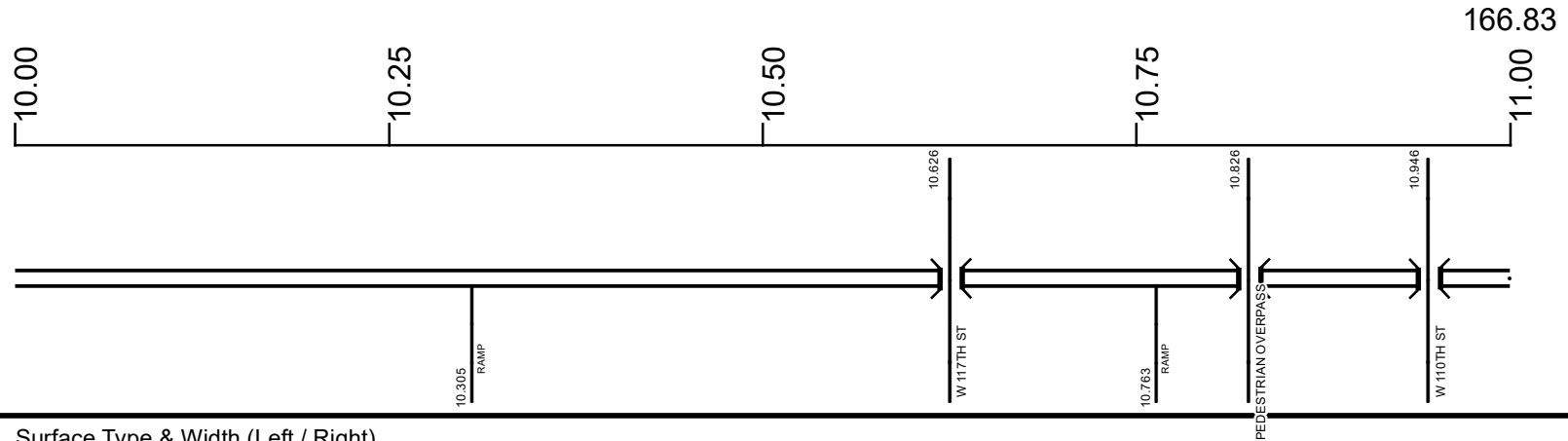
Prepared by
The Ohio Department of Transportation
Office of Technical Services
Roadway Information



INTERCHANGE
 IR 90, W. 159th St., Alger Rd.,
 Warren Rd. & W. 140th St.
 CUYAHOGA COUNTY
 INTERCHANGE ID NUMBER = 016400

SCUYR00090**C

State True Log
County True Log



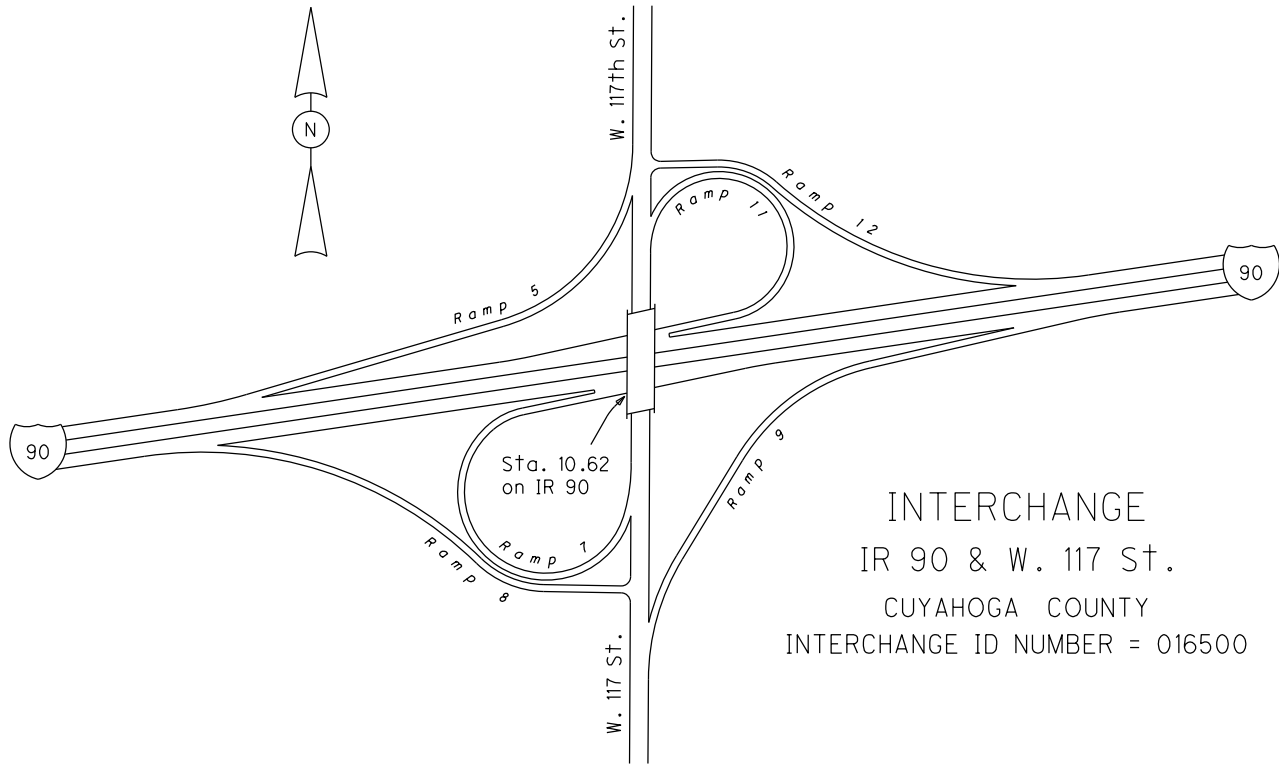
Surface Type & Width (Left / Right)	G 96' 8.652 - 12.349
Base Type (Left / Right)	P 7.732 - 18.637
Shoulder Type & Width (Left / Right)	2 (13'/13') 9.684 - 13.421
Median Type and Width	4 (70') 9.704 - 13.421
Resurface Year	2021 7.74 - 12.67
Through Lanes	8 6.988 - 12.349
Street Name	IR 90 0 - 30.233

- Non-divided Highway
- Divided Highway
- Secondary Segment
- Corporation
- Bridge (on route)
- Underpass
- Overpass
- Railroad (at grade)
- Railroad (underpass)
- Railroad (overpass)
- Intersection

Created on: 6/18/2025



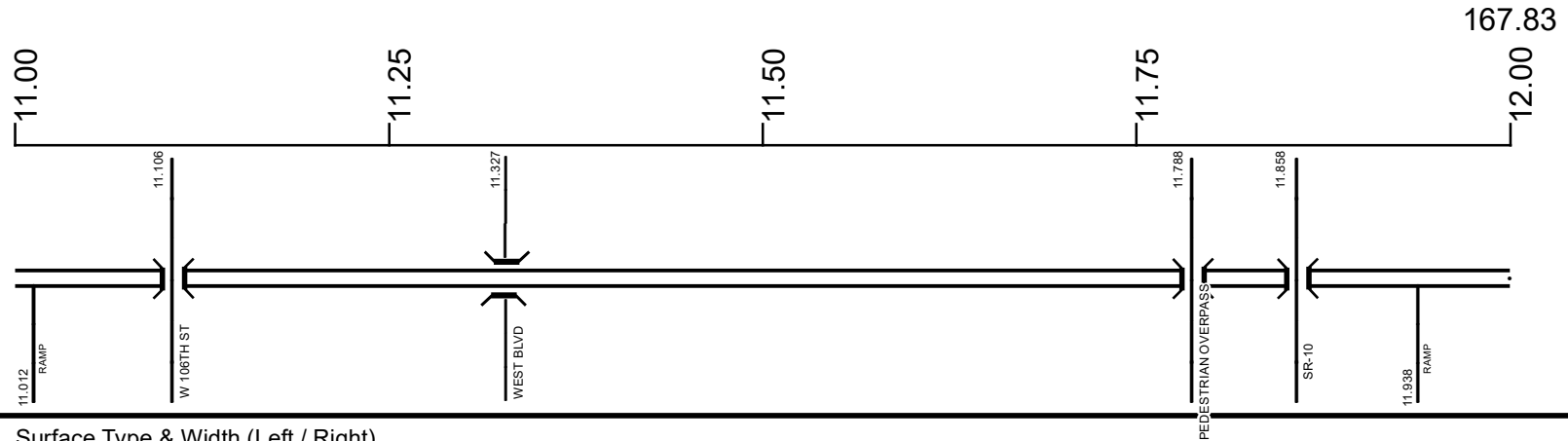
transportation.ohio.gov
 Prepared by
 The Ohio Department of Transportation
 Office of Technical Services
 Roadway Information



INTERCHANGE
IR 90 & W. 117 St.
CUYAHOGA COUNTY
INTERCHANGE ID NUMBER = 016500

SCUYIR00090**C

State True Log
County True Log



Surface Type & Width (Left / Right)

G 96'
8.652 - 12.349

Base Type (Left / Right)

P
7.732 - 18.637

Shoulder Type & Width (Left / Right)

2 (13'/13')
9.684 - 13.421

Median Type and Width

4 (70')
9.704 - 13.421

Resurface Year

2021
7.74 - 12.67

Through Lanes

8
6.988 - 12.349

Street Name

IR 90
0 - 30.233

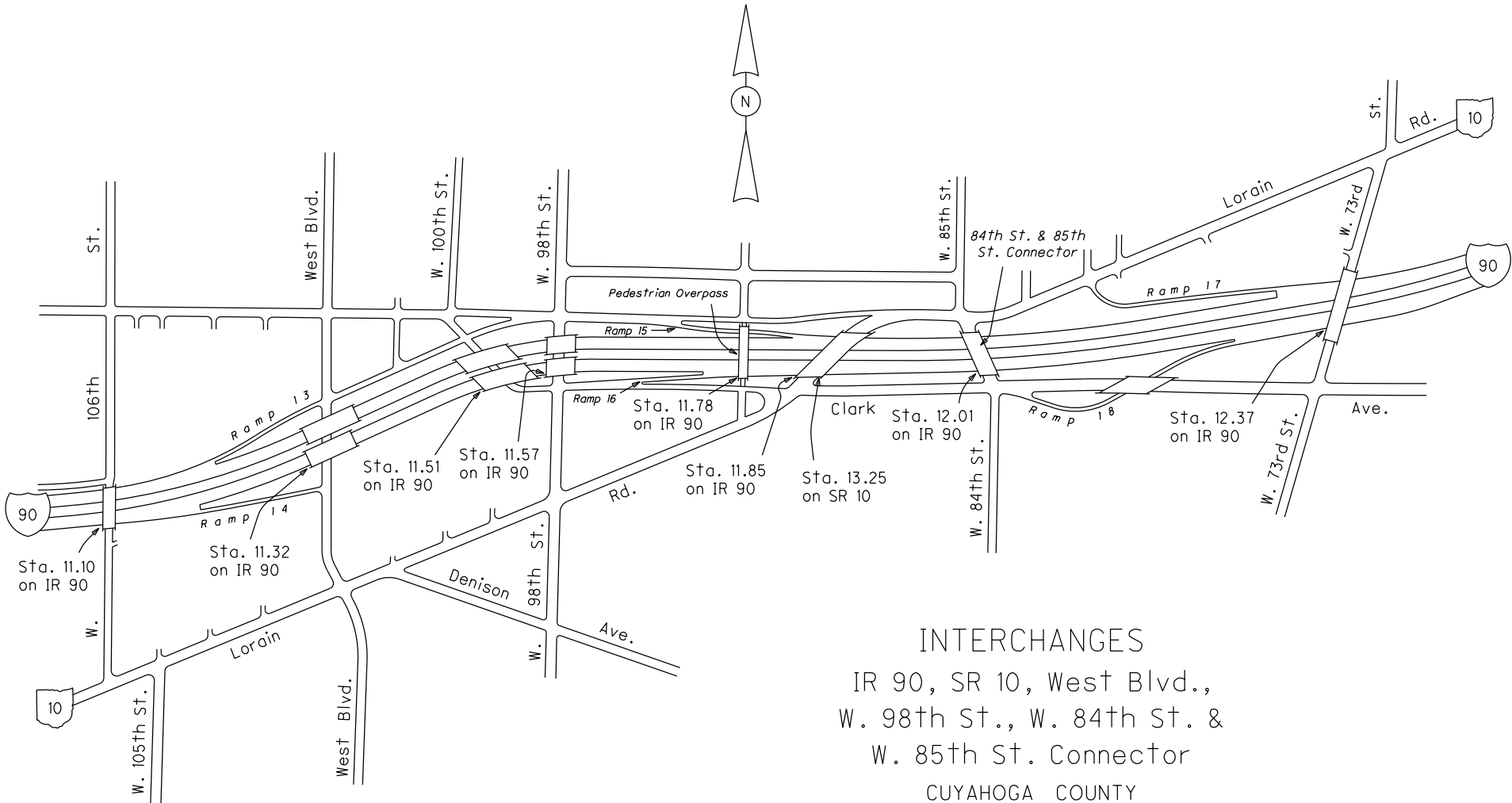
- Non-divided Highway
 Bridge (on route)
 Railroad (at grade)
 Intersection
- Divided Highway
 Underpass
 Railroad (underpass)
- Secondary Segment
 Overpass
 Railroad (overpass)
- Corporation**

Created on: 6/18/2025



transportation.ohio.gov

Prepared by
The Ohio Department of Transportation
Office of Technical Services
Roadway Information



INTERCHANGES
 IR 90, SR 10, West Blvd.,
 W. 98th St., W. 84th St. &
 W. 85th St. Connector
 CUYAHOGA COUNTY
 INTERCHANGE ID NUMBER = 016600

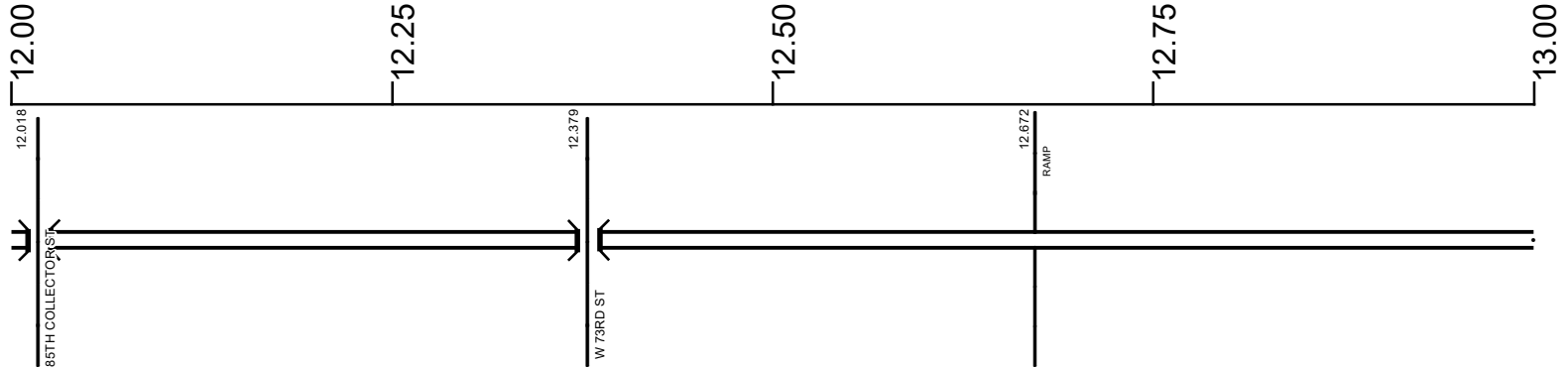
IR 90 SHEET 8 OF 21
 IR 90 SHEET 9 OF 21
 SR 10 SHEET 3 OF 4

SCUYIR00090**C

State True Log

168.83

County True Log



Surface Type & Width (Left / Right)

G 96'	G 120'
8.652 - 12.349	12.349 - 13.24

Base Type (Left / Right)

P
7.732 - 18.637

Shoulder Type & Width (Left / Right)

2 (13'/13')
9.684 - 13.421

Median Type and Width

4 (70')
9.704 - 13.421

Resurface Year

2021
7.74 - 12.67

Through Lanes

8	10
6.988 - 12.349	12.349 - 13.24

Street Name

IR 90
0 - 30.233

- Non-divided Highway
- Divided Highway
- Secondary Segment
- Corporation
- Bridge (on route)
- Underpass
- Overpass
- Railroad (at grade)
- Railroad (underpass)
- Railroad (overpass)
- Intersection

Created on: 6/18/2025



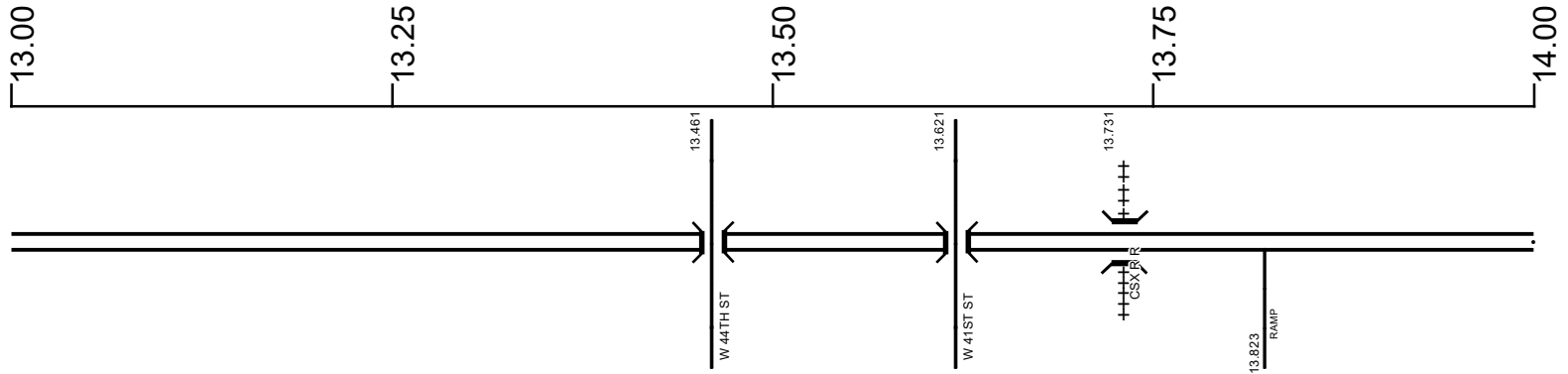
transportation.ohio.gov
 Prepared by
 The Ohio Department of Transportation
 Office of Technical Services
 Roadway Information

SCUYIR00090**C

State True Log

169.83

County True Log



Surface Type & Width (Left / Right)

G 120'	G 96'
12.349 - 13.24	13.24 - 14.703

Base Type (Left / Right)

P
7.732 - 18.637

Shoulder Type & Width (Left / Right)

2 (13'/13')	2 (14'/17')
9.684 - 13.421	13.421 - 14.703

Median Type and Width

4 (70')	4 (5')
9.704 - 13.421	13.421 - 14.703

Through Lanes

10	8
12.349 - 13.24	13.24 - 14.703

Street Name

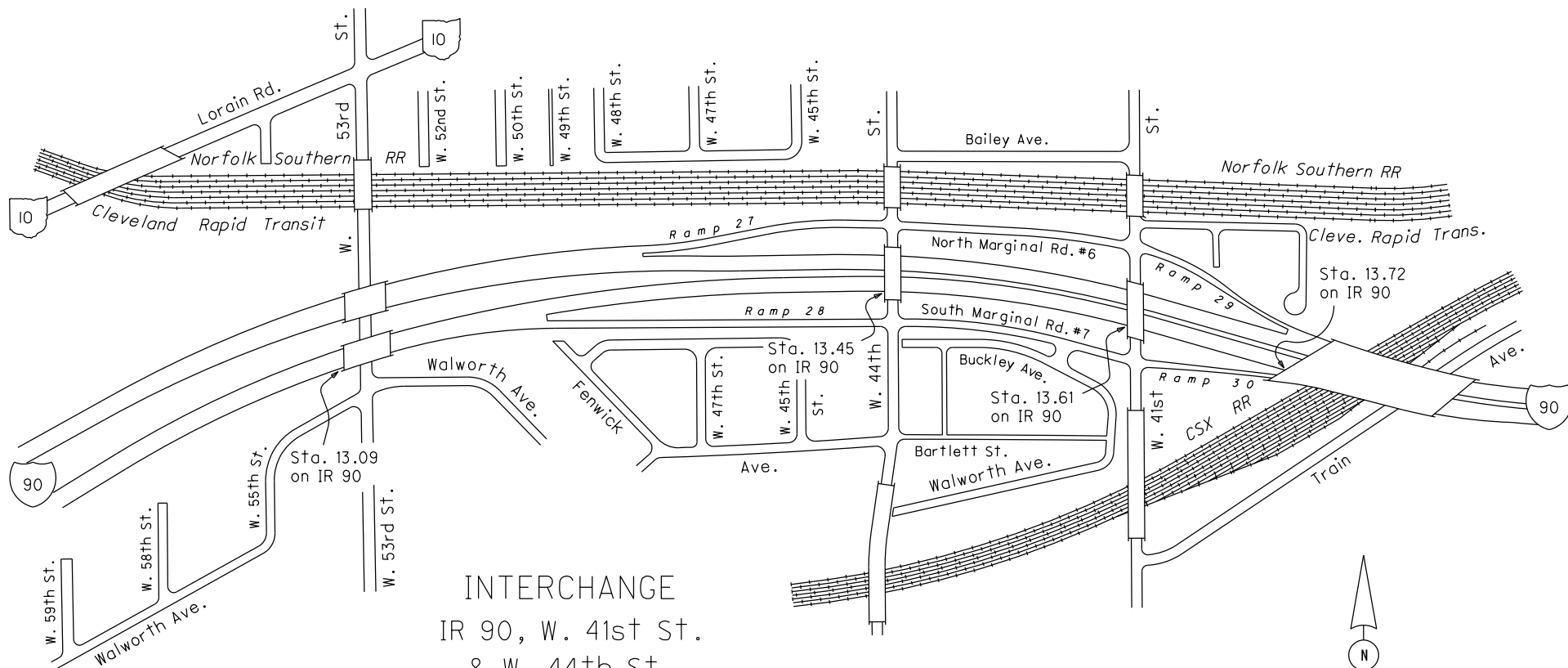
IR 90
0 - 30.233

- Non-divided Highway
- Divided Highway
- Secondary Segment
- Corporation
- Bridge (on route)
- Underpass
- Overpass
- Railroad (at grade)
- Railroad (underpass)
- Railroad (overpass)
- Intersection

Created on: 6/18/2025

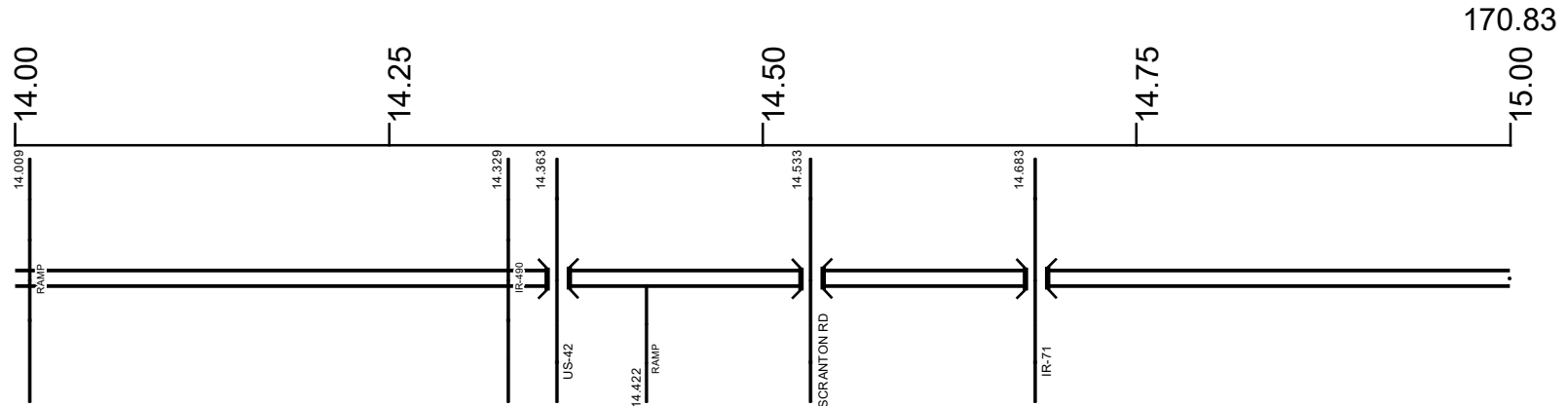


transportation.ohio.gov
 Prepared by
 The Ohio Department of Transportation
 Office of Technical Services
 Roadway Information



SCUYIR00090**C

State True Log
County True Log



Surface Type & Width (Left / Right)

G 96'	G 48'	G 96'
13.24 - 14.703	14.703 - 14.914	14.914 - 15.254

Base Type (Left / Right)

P
7.732 - 18.637

Shoulder Type & Width (Left / Right)

2 (14'/17')	2 (15'/15')	2 (15'/13')
13.421 - 14.703	14.703 - 14.914	14.914 - 15.254

Median Type and Width

4 (5')	2 (99')	4 (6')
13.421 - 14.703	14.703 - 14.914	14.914 - 15.254

Resurface Year
2024
14.914 - 15.254

Through Lanes

8	4	8
13.24 - 14.703	14.703 - 14.914	14.914 - 16.267

Street Name

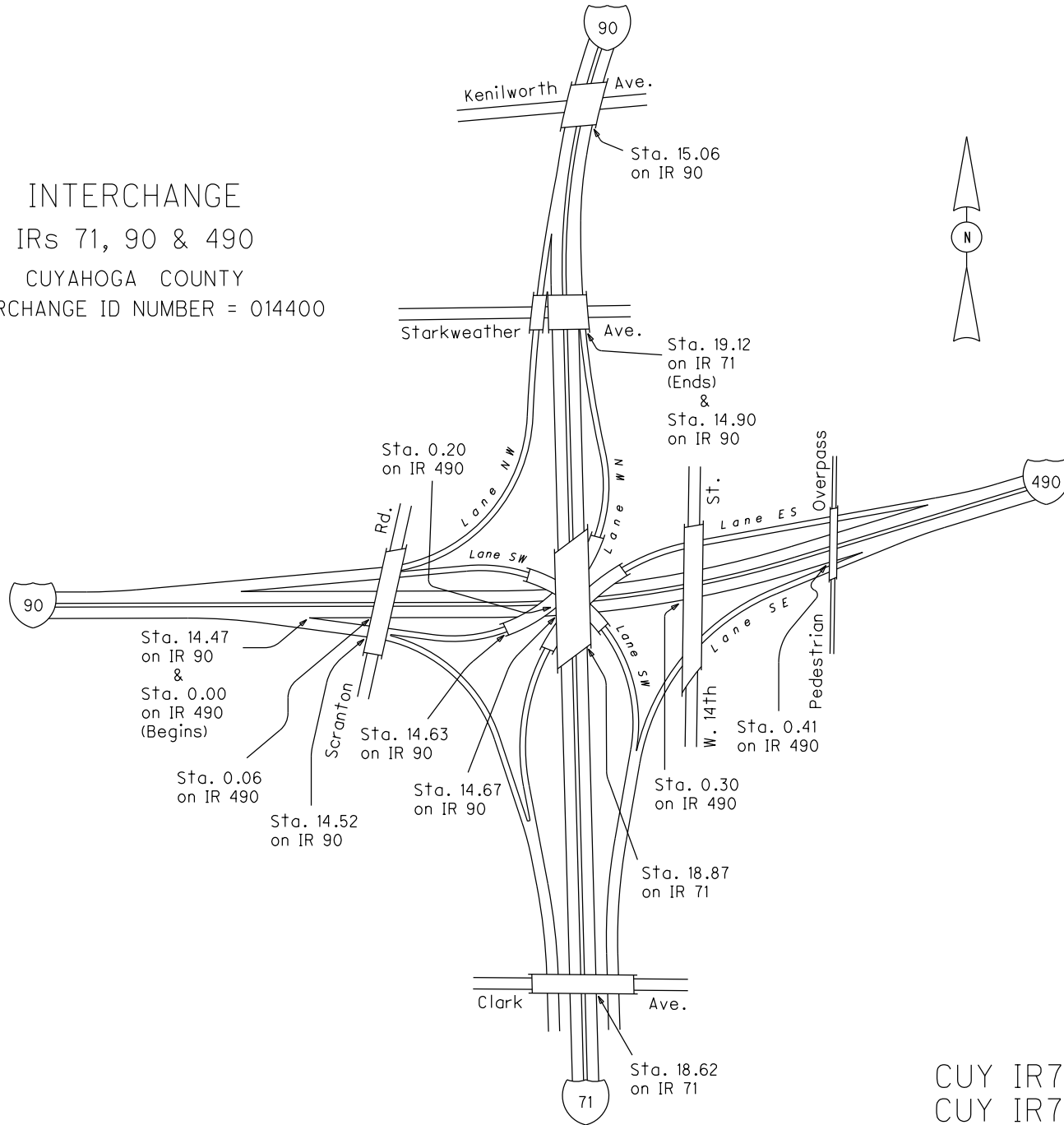
IR 90
0 - 30.233

- Non-divided Highway
- Divided Highway
- Secondary Segment
- Corporation
- Bridge (on route)
- Underpass
- Overpass
- Railroad (at grade)
- Railroad (underpass)
- Railroad (overpass)
- Intersection

Created on: 6/18/2025

transportation.ohio.gov
Prepared by
The Ohio Department of Transportation
Office of Technical Services
Roadway Information

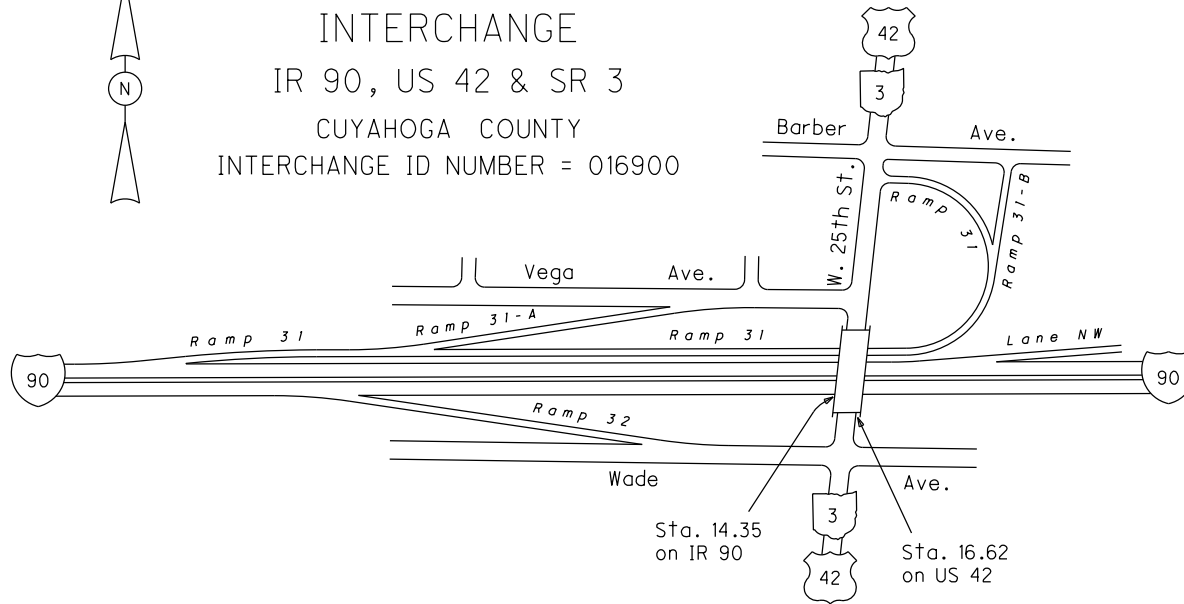
INTERCHANGE
 IRs 71, 90 & 490
 CUYAHOGA COUNTY
 INTERCHANGE ID NUMBER = 014400



CUY IR71 SHEET 7 OF 8
 CUY IR71 SHEET 8 OF 8
 CUY IR90 SHEET 11 OF 21
 CUY IR490 SHEET 1 OF 1



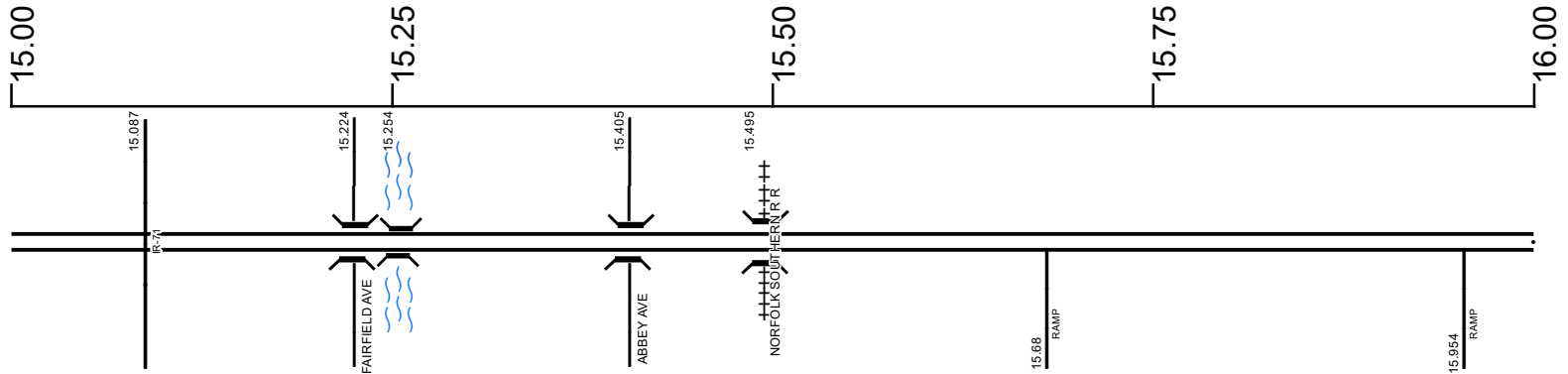
INTERCHANGE
IR 90, US 42 & SR 3
CUYAHOGA COUNTY
INTERCHANGE ID NUMBER = 016900



SCUYIR00090**C

State True Log
County True Log

171.83



Surface Type & Width (Left / Right)

G 96' 14.914 - 15.254	G 104' 15.254 - 16.267
--------------------------	---------------------------

Base Type (Left / Right)

P 7.732 - 18.637	
---------------------	--

Shoulder Type & Width (Left / Right)

2 (15'/13') 14.914 - 15.254	2 (6'/6') 15.254 - 15.785	5 (6'/6') 15.785 - 16.206
--------------------------------	------------------------------	------------------------------

Median Type and Width

4 (6') 14.914 - 15.254	4 (4') 15.254 - 16.206
---------------------------	---------------------------

Resurface Year

2024 14.914 - 15.254

Through Lanes

8 14.914 - 16.267

Street Name

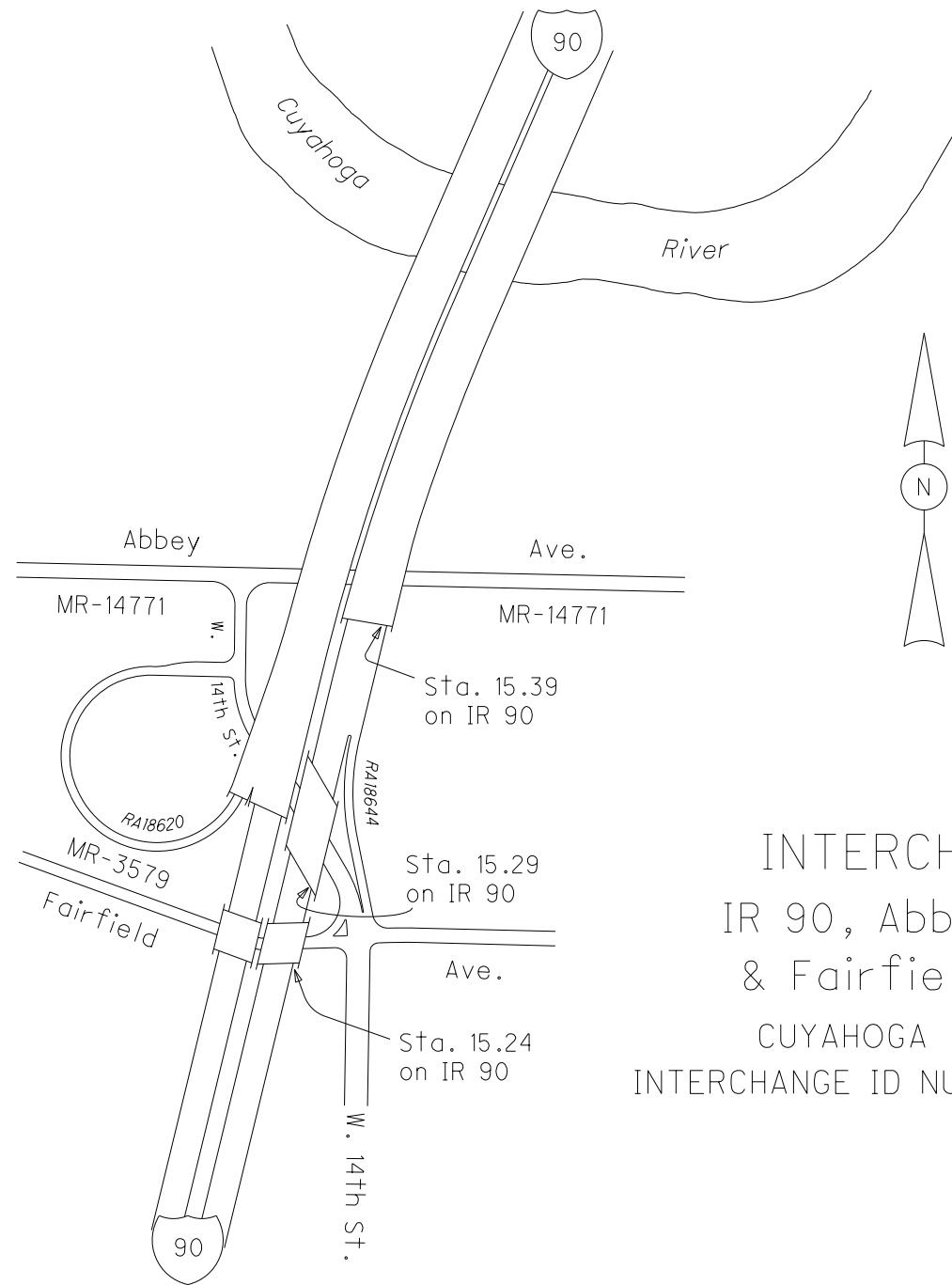
IR 90 0 - 30.233

Non-divided Highway	Bridge (on route)	Railroad (at grade)	Intersection
Divided Highway	Underpass	Railroad (underpass)	
Secondary Segment	Overpass	Railroad (overpass)	
Corporation			

Created on: 6/18/2025

transportation.ohio.gov

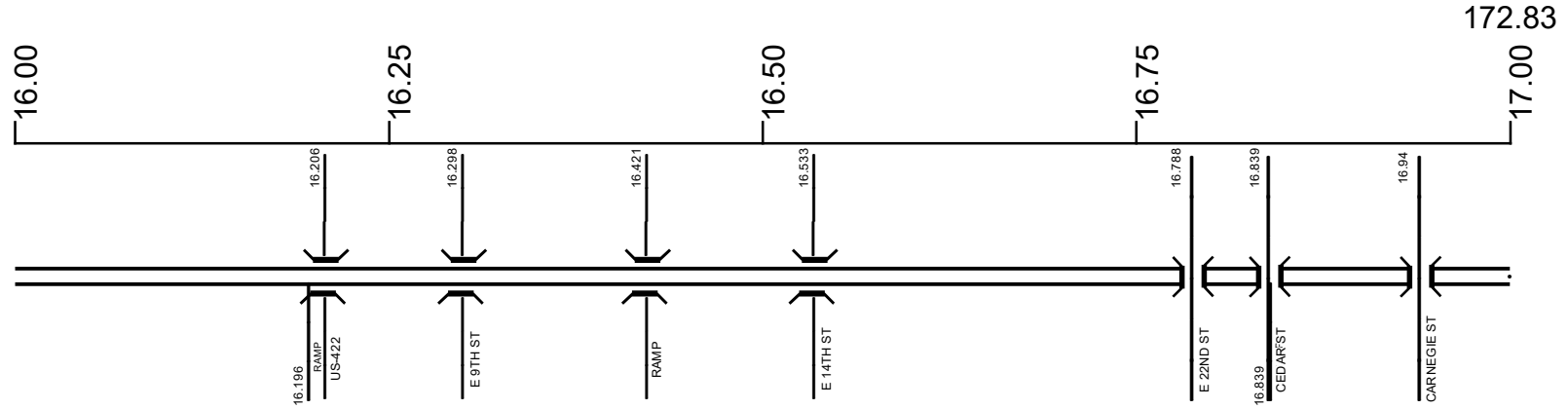
Prepared by
The Ohio Department of Transportation
Office of Technical Services
Roadway Information



INTERCHANGE
 IR 90, Abbey Ave.
 & Fairfield Ave.
 CUYAHOGA COUNTY
 INTERCHANGE ID NUMBER = 017000

SCUYIR00090**C

State True Log
County True Log



Surface Type & Width (Left / Right)

G 104'	G 72'	G 96'
15.254 - 16.267	16.267 - 16.737	16.737 - 17.777

Base Type (Left / Right)

P
7.732 - 18.637

Shoulder Type & Width (Left / Right)

5 (6'/6')	2 (16'/16')
15.785 - 16.206	16.206 - 17.777

Median Type and Width

4 (4')	4 (3')
15.254 - 16.206	16.206 - 29.43

Through Lanes

8	6
14.914 - 16.267	16.267 - 17.777

Street Name

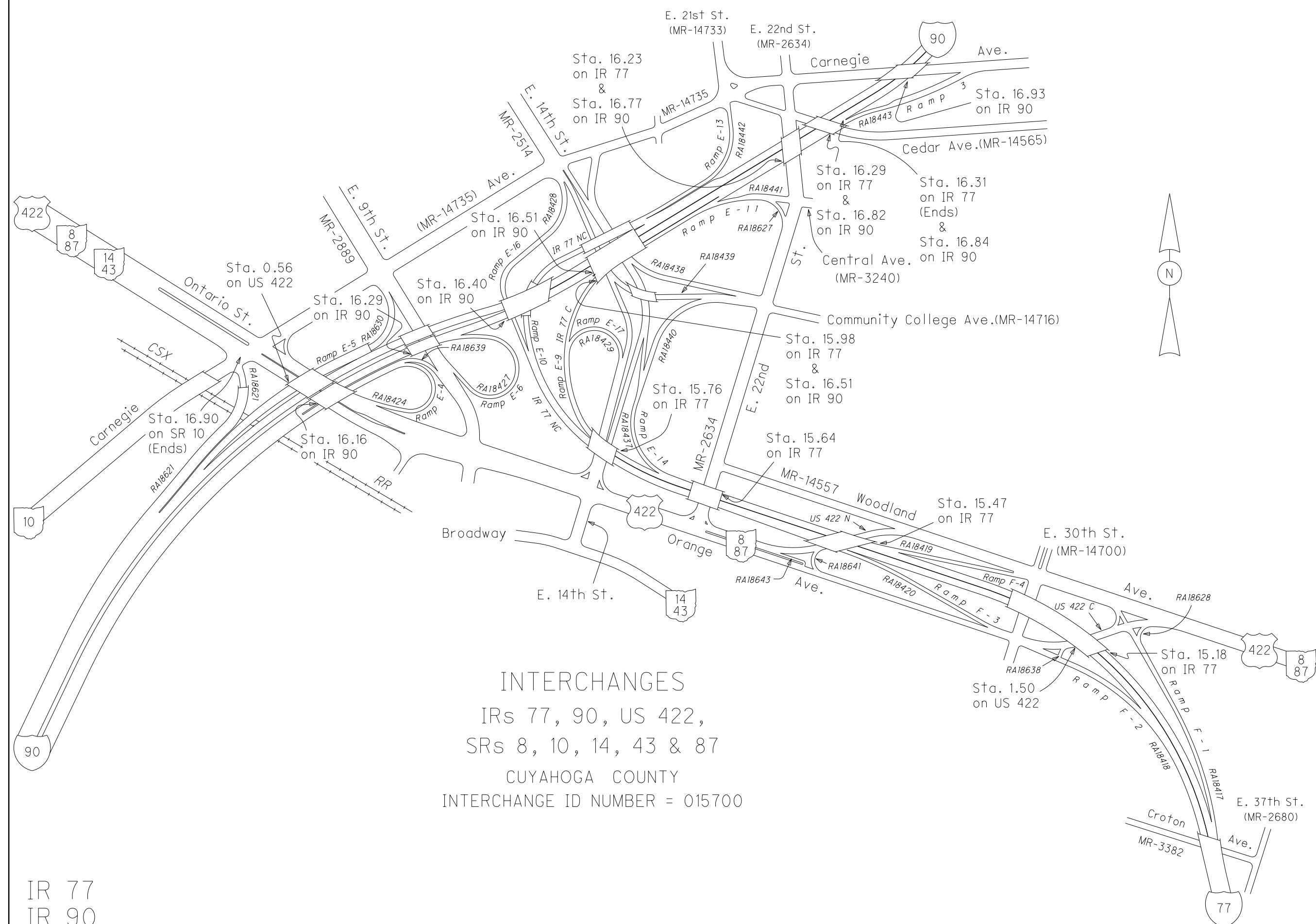
IR 90
0 - 30.233

- Non-divided Highway
- Divided Highway
- Secondary Segment
- Corporation
- Bridge (on route)
- Underpass
- Overpass
- Railroad (at grade)
- Railroad (underpass)
- Railroad (overpass)
- Intersection

Created on: 6/18/2025



transportation.ohio.gov
Prepared by
The Ohio Department of Transportation
Office of Technical Services
Roadway Information

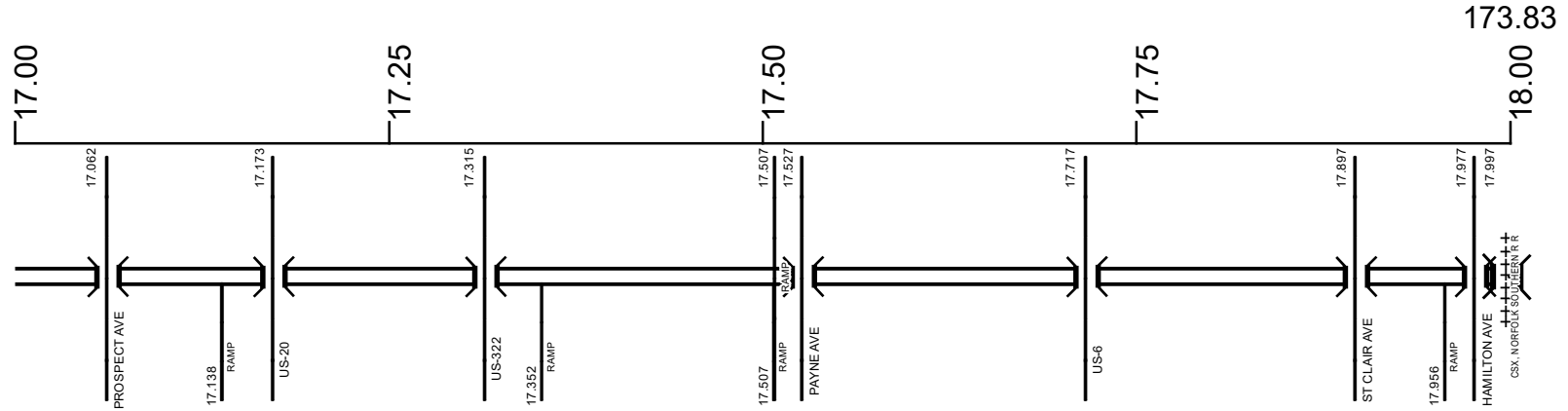


INTERCHANGES
 IRs 77, 90, US 422,
 SRs 8, 10, 14, 43 & 87
 CUYAHOGA COUNTY
 INTERCHANGE ID NUMBER = 015700

IR 77
 IR 90
 US 422
 REVISED Oct 2023

SCUYR00090**C

State True Log
County True Log



Surface Type & Width (Left / Right)

G 96'	G 104'
16.737 - 17.777	17.777 - 21.307

Base Type (Left / Right)

P
7.732 - 18.637

Shoulder Type & Width (Left / Right)

2 (16'/16')	2 (15'/16')
16.206 - 17.777	17.777 - 18.207

Median Type and Width

4 (3')
16.206 - 29.43

Through Lanes

6	8
16.267 - 17.777	17.777 - 18.207

Street Name

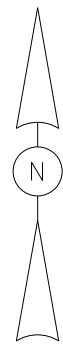
IR 90
0 - 30.233

- Non-divided Highway
- Divided Highway
- Secondary Segment
- Corporation
- Bridge (on route)
- Underpass
- Overpass
- Railroad (at grade)
- Railroad (underpass)
- Railroad (overpass)
- Intersection

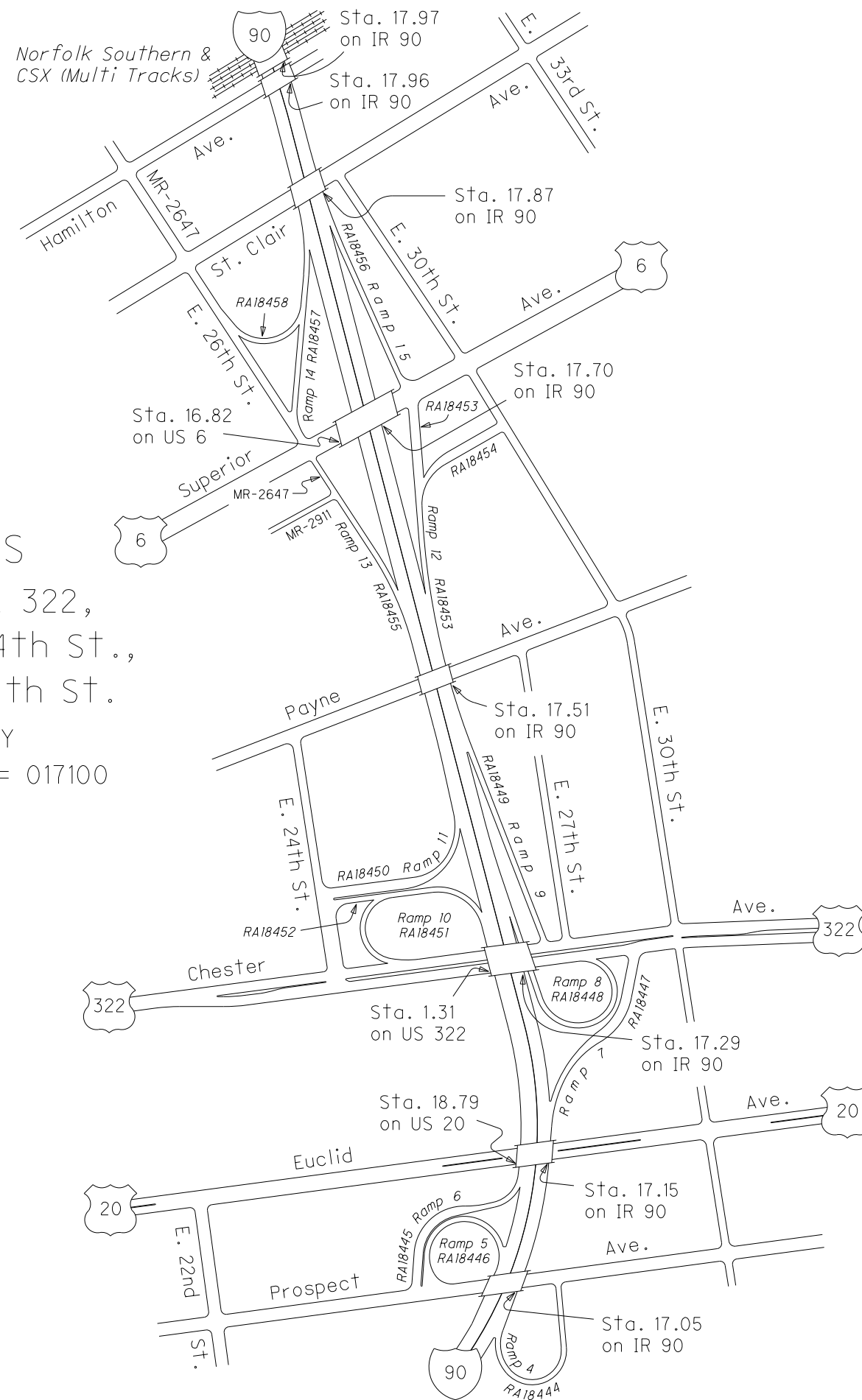
Created on: 6/18/2025

transportation.ohio.gov

Prepared by
The Ohio Department of Transportation
Office of Technical Services
Roadway Information



INTERCHANGES
IR 90, USs 6, 20 & 322,
Prospect Ave., E. 24th St.,
E. 26th St. & E. 30th St.
CUYAHOGA COUNTY
INTERCHANGE ID NUMBER = 017100



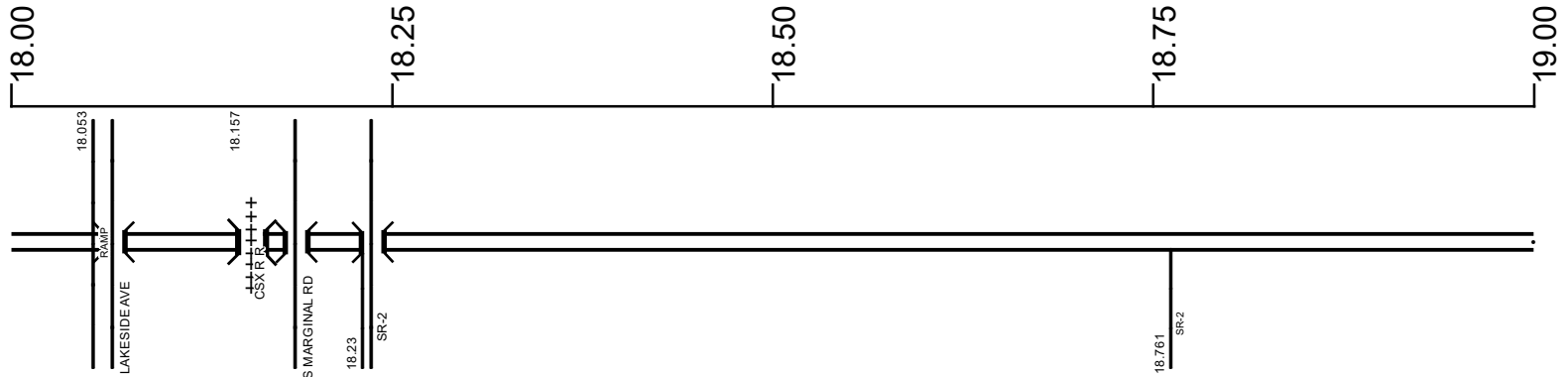
IR 90
US 6
US 20
US 322
REVISED Sep 2023

SCUYR00090**C

State True Log

174.83

County True Log



Surface Type & Width (Left / Right)

G 104'
17.777 - 21.307

Base Type (Left / Right)

P	P / L
7.732 - 18.637	18.637 - 19.627

Shoulder Type & Width (Left / Right)

2 (15'/16')	2 (13'/13')	2 (12'/12')
17.777 - 18.207	18.207 - 18.637	18.637 - 21.307

Median Type and Width

4 (3')
16.206 - 29.43

Resurface Year

2023
18.74 - 20.02

Through Lanes

8	6	8	9
17.777 - 18.207	18.207 - 18.317	18.317 - 18.757	18.757 - 19.627

Street Name

IR 90
0 - 30.233

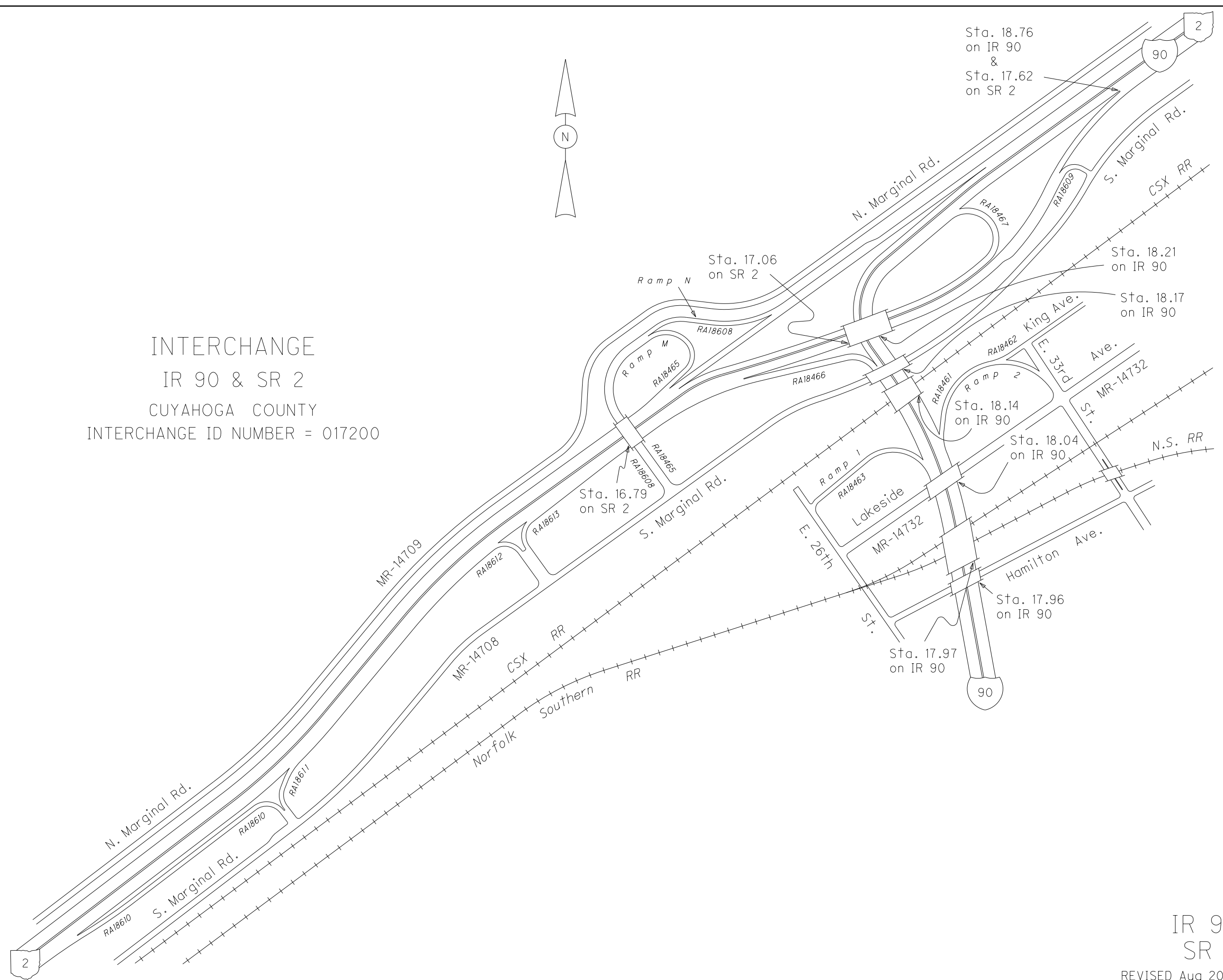
- Non-divided Highway
- Divided Highway
- Secondary Segment
- Corporation
- Bridge (on route)
- Underpass
- Overpass
- Railroad (at grade)
- Railroad (underpass)
- Railroad (overpass)
- Intersection

Created on: 6/18/2025

transportation.ohio.gov

Prepared by
The Ohio Department of Transportation
Office of Technical Services
Roadway Information

INTERCHANGE
 IR 90 & SR 2
 CUYAHOGA COUNTY
 INTERCHANGE ID NUMBER = 017200

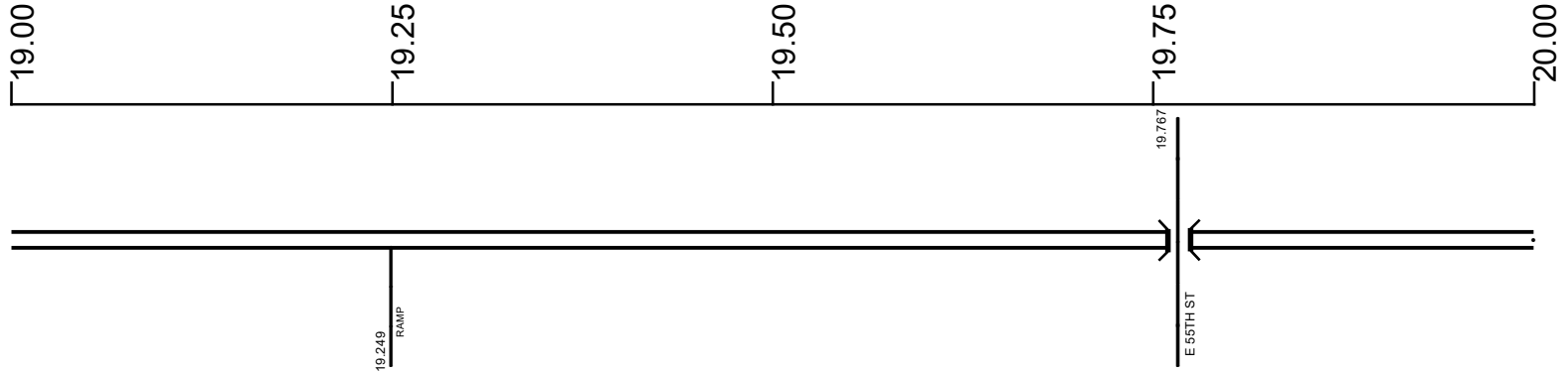


SCUYIR00090**C

State True Log

175.83

County True Log



Surface Type & Width (Left / Right)

G 104'	
17.777 - 21.307	

Base Type (Left / Right)

P / L	P
18.637 - 19.627	19.627 - 30.233

Shoulder Type & Width (Left / Right)

2 (12'/12')	
18.637 - 21.307	

Median Type and Width

4 (3')	
16.206 - 29.43	

Resurface Year

2023	
------	--

Through Lanes

9	8
18.757 - 19.627	19.627 - 29.43

Street Name

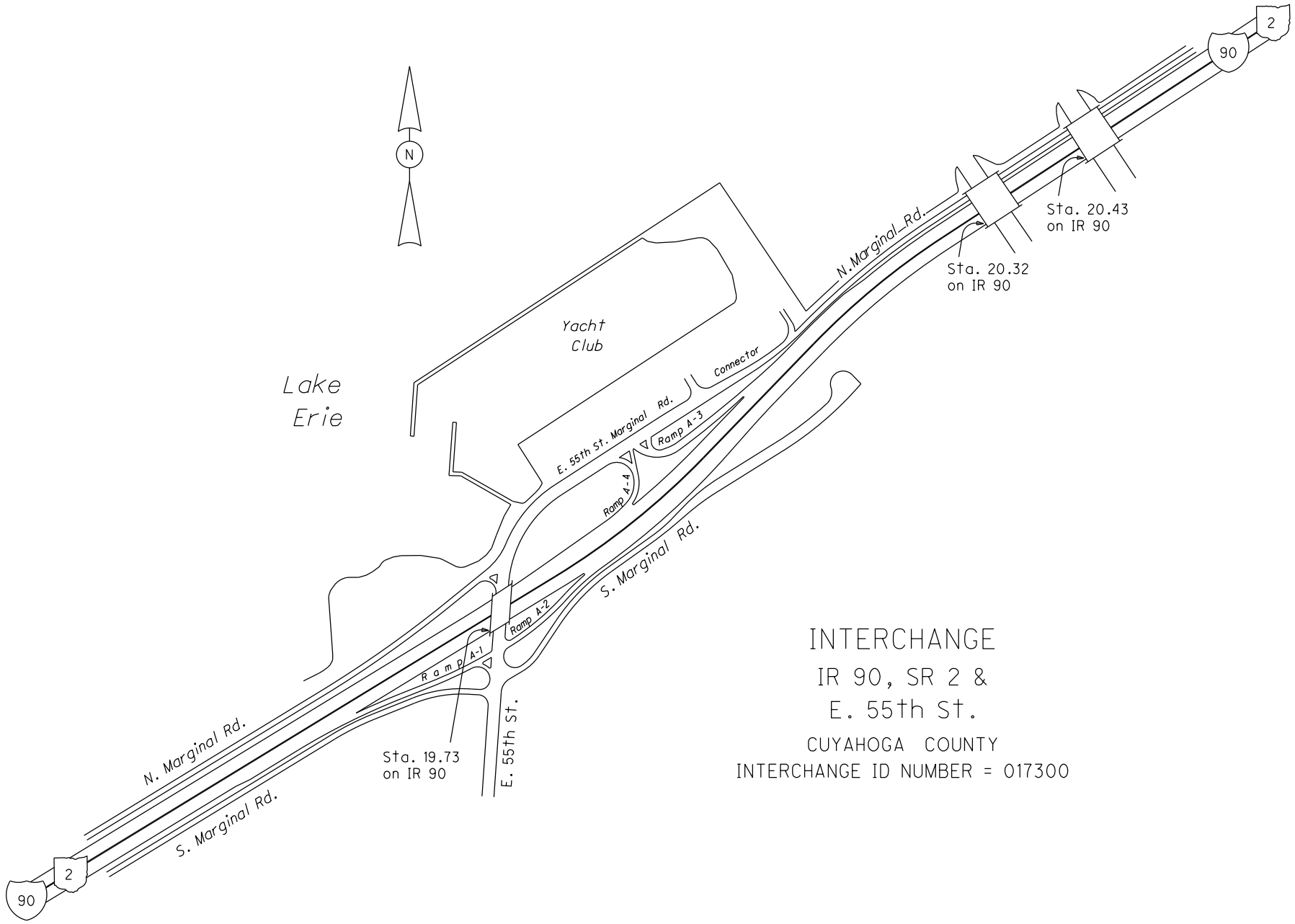
IR 90	
0 - 30.233	

- | | | | |
|---------------------|-------------------|----------------------|--------------|
| Non-divided Highway | Bridge (on route) | Railroad (at grade) | Intersection |
| Divided Highway | Underpass | Railroad (underpass) | |
| Secondary Segment | Overpass | Railroad (overpass) | |
| Corporation | | | |

Created on: 6/18/2025

transportation.ohio.gov

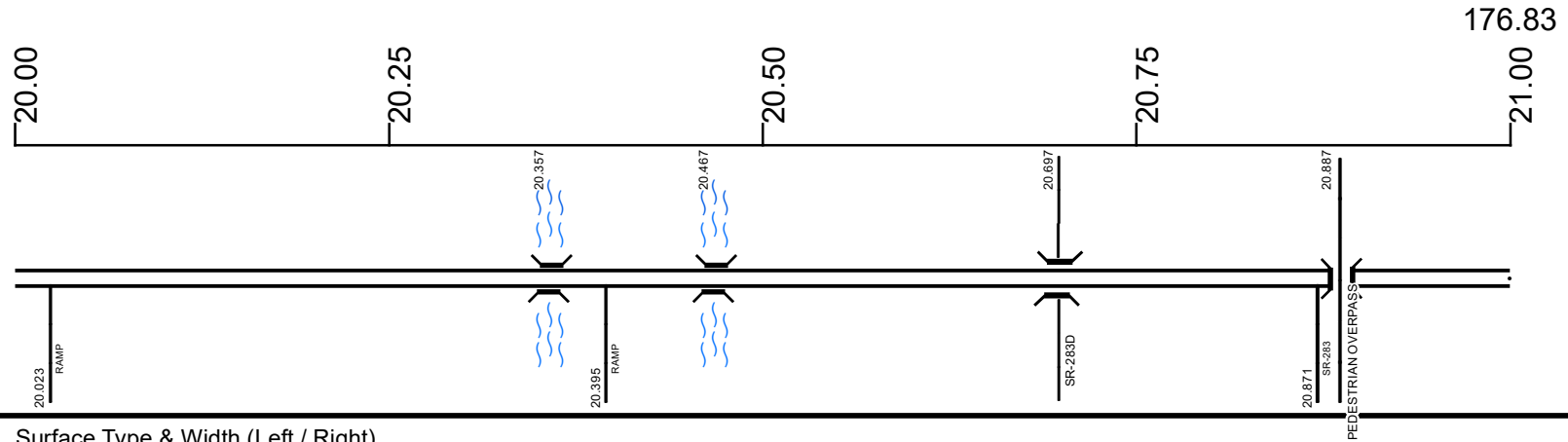
Prepared by
The Ohio Department of Transportation
Office of Technical Services
Roadway Information



INTERCHANGE
 IR 90, SR 2 &
 E. 55th St.
 CUYAHOGA COUNTY
 INTERCHANGE ID NUMBER = 017300

SCUYIR00090**C

State True Log
County True Log



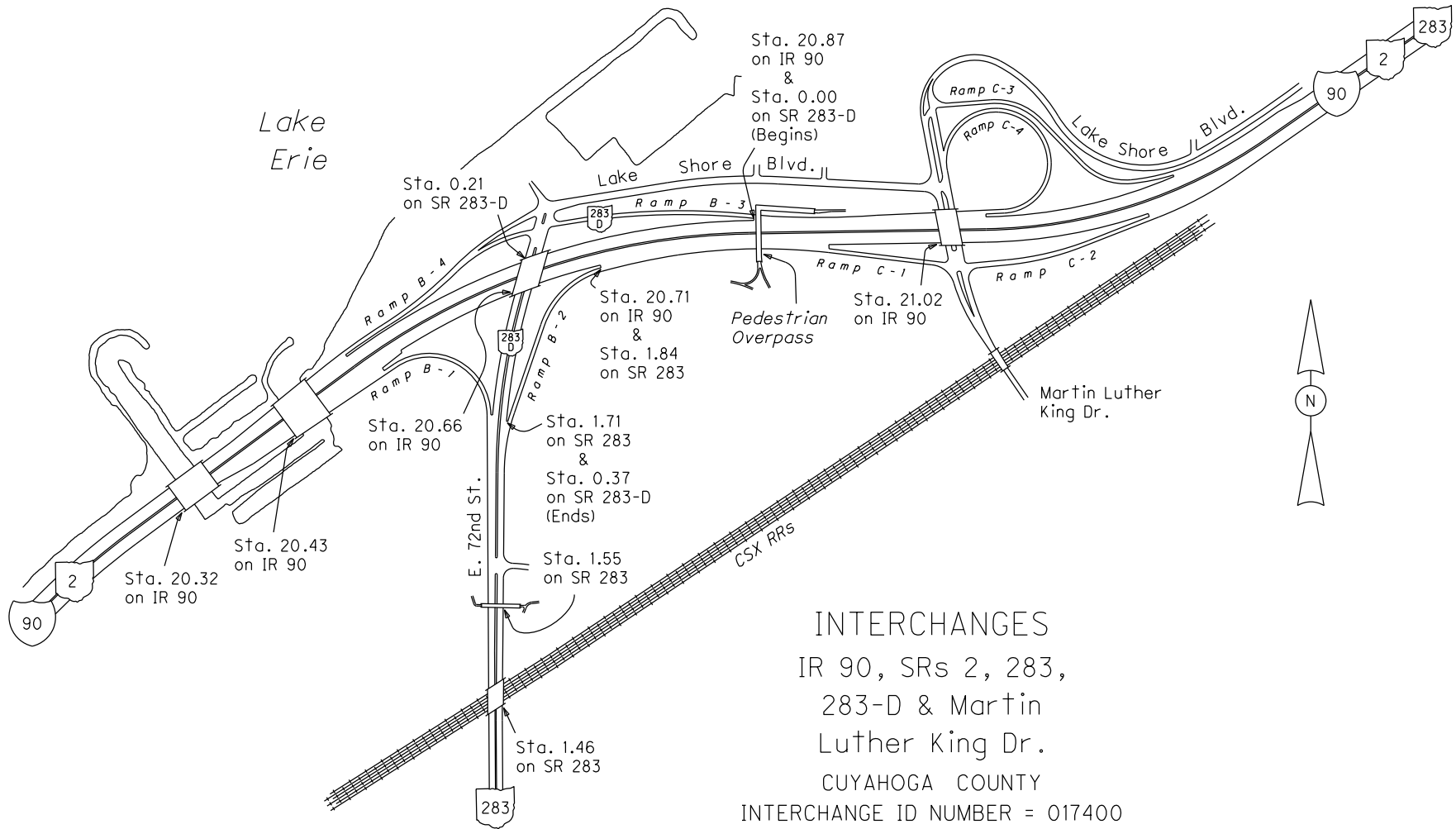
Surface Type & Width (Left / Right)	G 104' 17.777 - 21.307
Base Type (Left / Right)	P 19.627 - 30.233
Shoulder Type & Width (Left / Right)	2 (12'/12') 18.637 - 21.307
Median Type and Width	4 (3') 16.206 - 29.43
Resurface Year	2023
Through Lanes	8 19.627 - 29.43
Street Name	IR 90 0 - 30.233

- Non-divided Highway
- Divided Highway
- Secondary Segment
- Corporation
- Bridge (on route)
- Underpass
- Overpass
- Railroad (at grade)
- Railroad (underpass)
- Railroad (overpass)
- Intersection

Created on: 6/18/2025



transportation.ohio.gov
Prepared by
The Ohio Department of Transportation
Office of Technical Services
Roadway Information



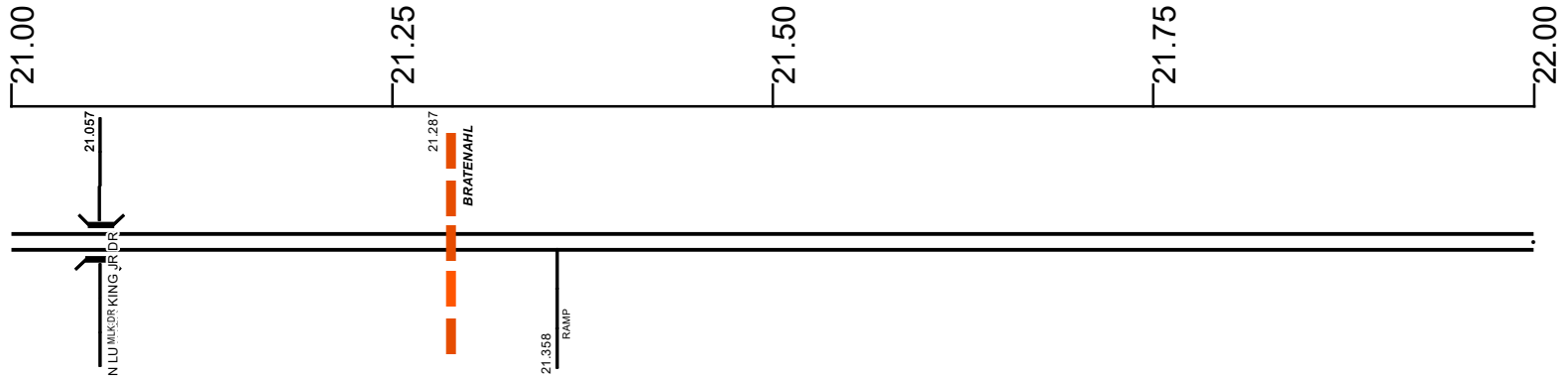
INTERCHANGES
 IR 90, SRs 2, 283,
 283-D & Martin
 Luther King Dr.
 CUYAHOGA COUNTY
 INTERCHANGE ID NUMBER = 017400

SCUYIR00090**C

State True Log

177.83

County True Log



Surface Type & Width (Left / Right)

G 104' 17.777 - 21.307	G 96' 21.307 - 29.43
---------------------------	-------------------------

Base Type (Left / Right)

P 19.627 - 30.233	
----------------------	--

Shoulder Type & Width (Left / Right)

2 (12'/12') 18.637 - 21.307	2 (13'/13') 21.307 - 23.959
--------------------------------	--------------------------------

Median Type and Width

4 (3') 16.206 - 29.43	
--------------------------	--

Through Lanes

8 19.627 - 29.43	
---------------------	--

Street Name

IR 90 0 - 30.233	
---------------------	--

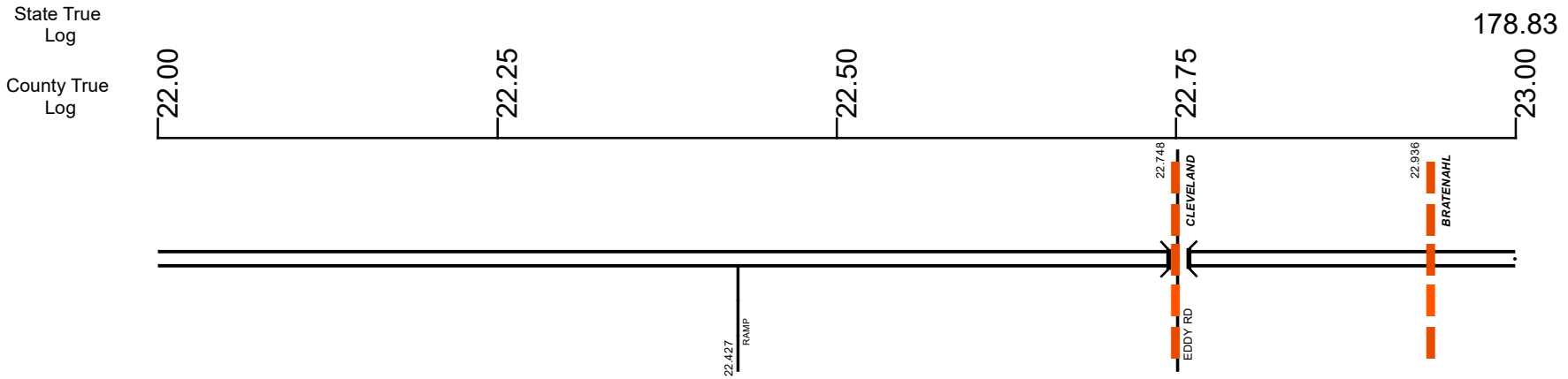
- | | | | |
|--|---|---|---|
| <ul style="list-style-type: none"> Non-divided Highway Divided Highway Secondary Segment Corporation | <ul style="list-style-type: none"> Bridge (on route) Underpass Overpass | <ul style="list-style-type: none"> Railroad (at grade) Railroad (underpass) Railroad (overpass) | <ul style="list-style-type: none"> Intersection |
|--|---|---|---|

Created on: 6/18/2025

transportation.ohio.gov

Prepared by
The Ohio Department of Transportation
Office of Technical Services
Roadway Information

SCUYR00090**C



Surface Type & Width (Left / Right)	G 96'
	21.307 - 29.43
Base Type (Left / Right)	P
	19.627 - 30.233
Shoulder Type & Width (Left / Right)	2 (13'/13')
	21.307 - 23.959
Median Type and Width	4 (3')
	16.206 - 29.43
Through Lanes	8
	19.627 - 29.43
Street Name	IR 90
	0 - 30.233

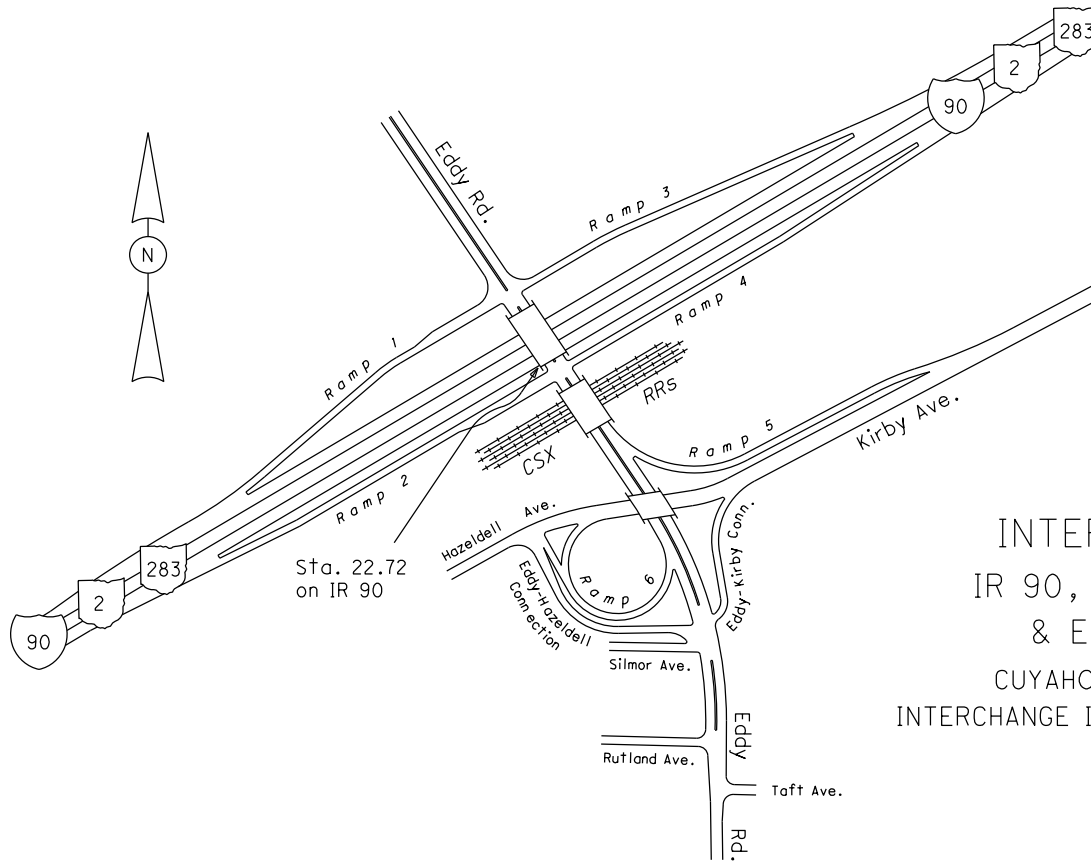
- Non-divided Highway
 Bridge (on route)
 Railroad (at grade)
 Intersection
- Divided Highway
 Underpass
 Railroad (underpass)
- Secondary Segment
 Overpass
 Railroad (overpass)
- Corporation**

Created on: 6/18/2025



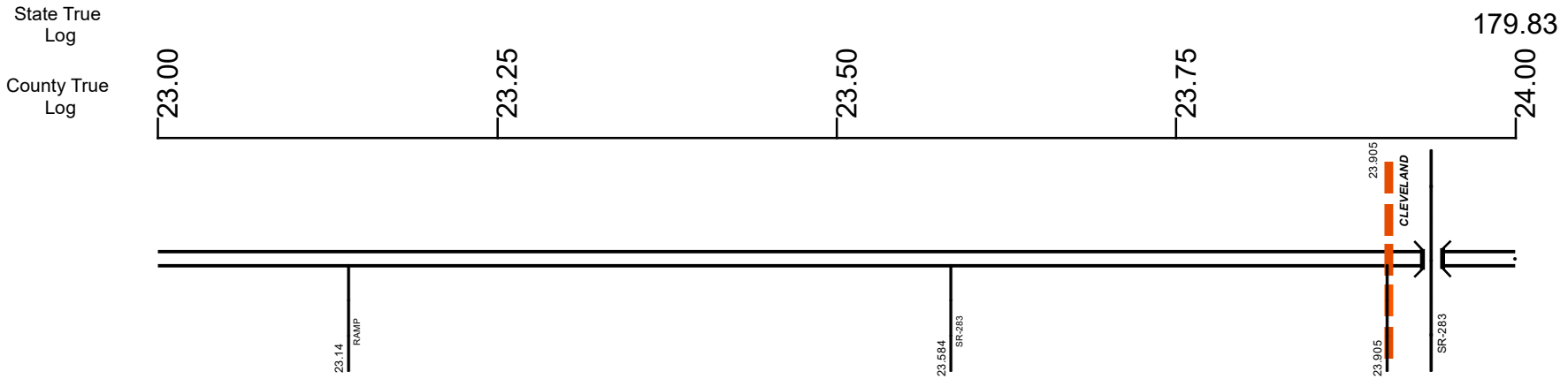
transportation.ohio.gov

Prepared by
The Ohio Department of Transportation
Office of Technical Services
Roadway Information



INTERCHANGE
 IR 90, SRs 2, 283
 & Eddy Rd.
 CUYAHOGA COUNTY
 INTERCHANGE ID NUMBER = 017500

SCUYR00090**C



Surface Type & Width (Left / Right)	G 96'	21.307 - 29.43
Base Type (Left / Right)	P	19.627 - 30.233
Shoulder Type & Width (Left / Right)	2 (13'/13')	21.307 - 23.959
		23.959 - 29.43
Median Type and Width	4 (3')	16.206 - 29.43
Through Lanes	8	19.627 - 29.43
Street Name	IR 90	0 - 30.233

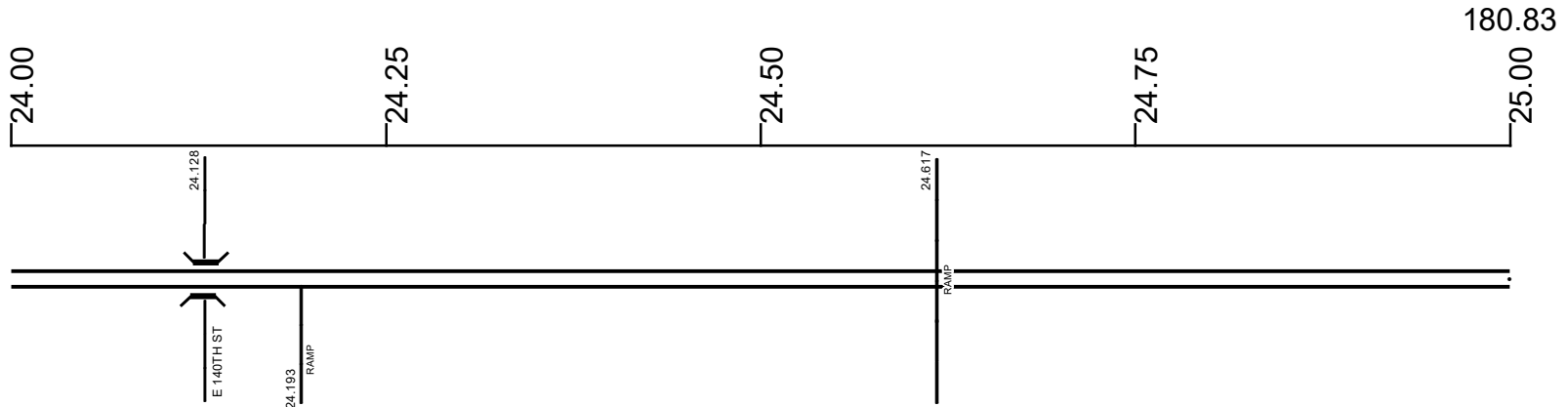
- Non-divided Highway
 Bridge (on route)
 Railroad (at grade)
 Intersection
- Divided Highway
 Underpass
 Railroad (underpass)
- Secondary Segment
 Overpass
 Railroad (overpass)
- Corporation**

Created on: 6/18/2025

Prepared by
The Ohio Department of Transportation
Office of Technical Services
Roadway Information

SCUYIR00090**C

State True Log
County True Log



Surface Type & Width (Left / Right)

	G 96'
	21.307 - 29.43

Base Type (Left / Right)

	P
	19.627 - 30.233

Shoulder Type & Width (Left / Right)

	2 (18'/18')
	23.959 - 29.43

Median Type and Width

	4 (3')
	16.206 - 29.43

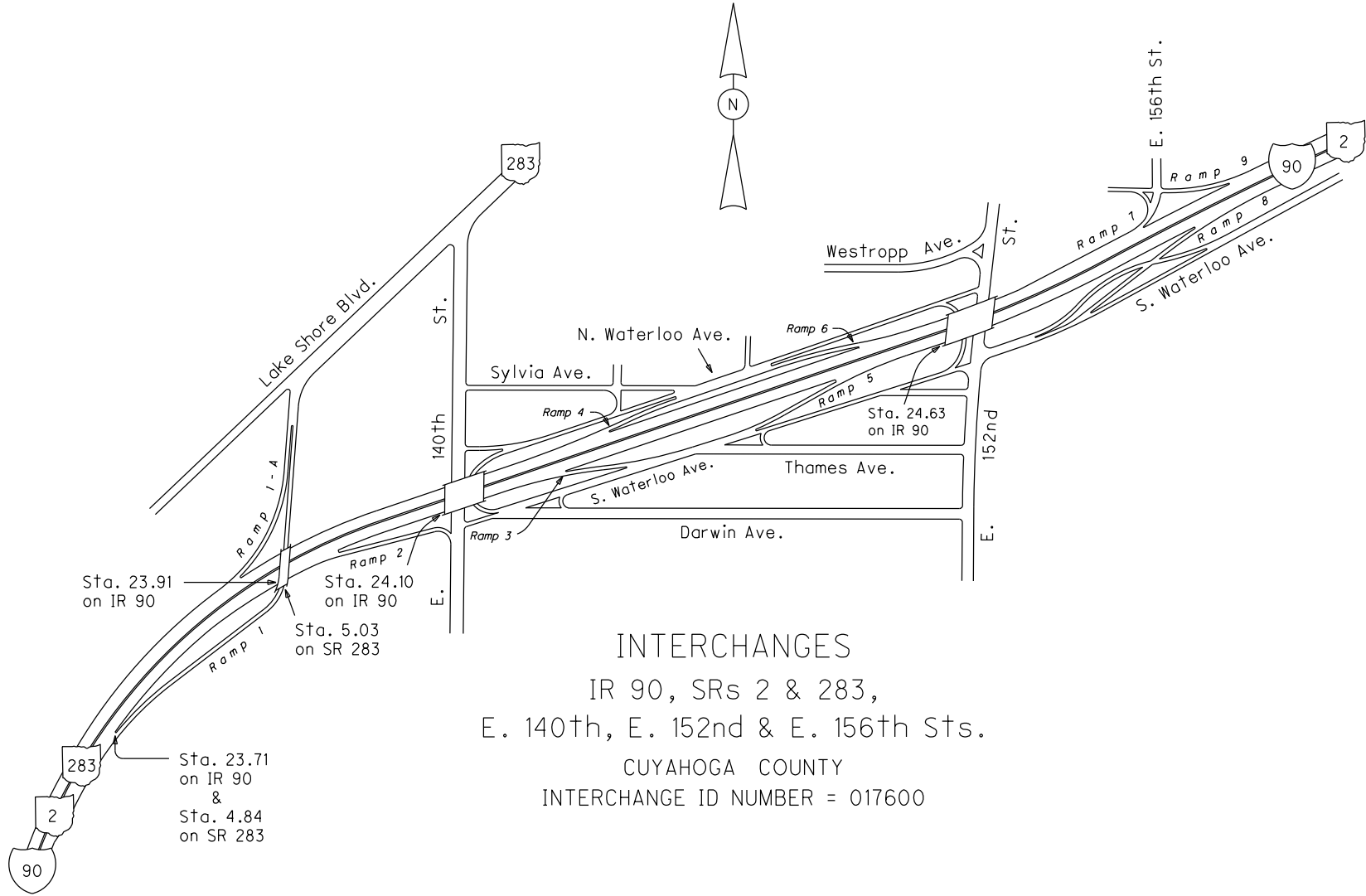
Through Lanes

	8
	19.627 - 29.43

Street Name

	IR 90
	0 - 30.233

- | | | | |
|--|---|---|---|
| <ul style="list-style-type: none"> Non-divided Highway Divided Highway Secondary Segment Corporation | <ul style="list-style-type: none"> Bridge (on route) Underpass Overpass | <ul style="list-style-type: none"> Railroad (at grade) Railroad (underpass) Railroad (overpass) | <ul style="list-style-type: none"> Intersection |
|--|---|---|---|

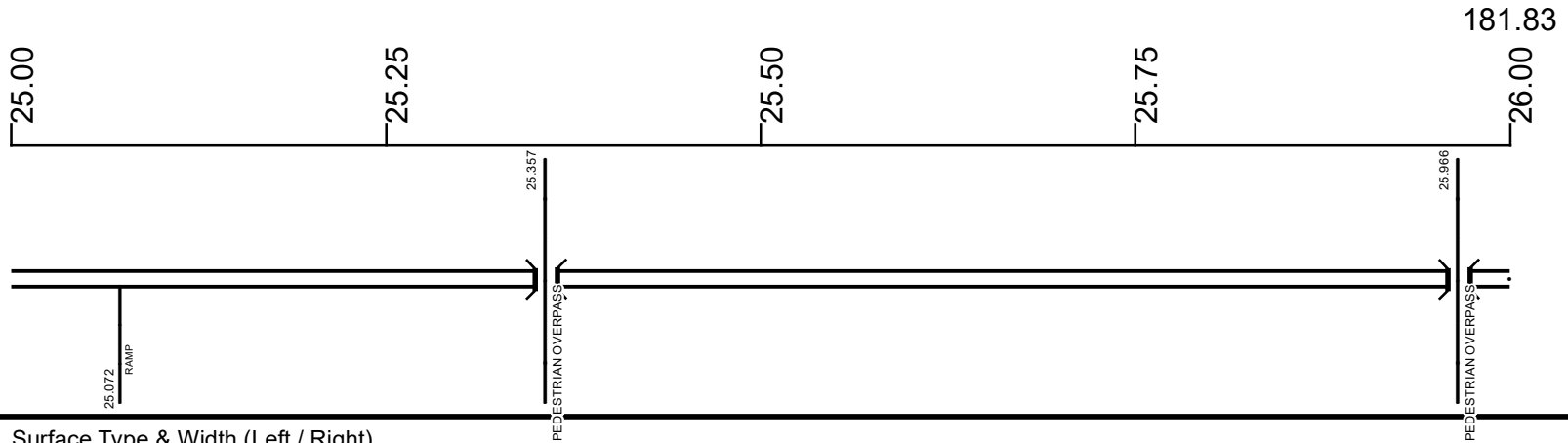


INTERCHANGES
 IR 90, SRs 2 & 283,
 E. 140th, E. 152nd & E. 156th Sts.
 CUYAHOGA COUNTY
 INTERCHANGE ID NUMBER = 017600

SCUYIR00090**C

State True Log

County True Log



Surface Type & Width (Left / Right)	G 96'
	21.307 - 29.43
Base Type (Left / Right)	P
	19.627 - 30.233
Shoulder Type & Width (Left / Right)	2 (18'/18')
	23.959 - 29.43
Median Type and Width	4 (3')
	16.206 - 29.43
Resurface Year	2020
	25.15 - 26
Through Lanes	8
	19.627 - 29.43
Street Name	IR 90
	0 - 30.233

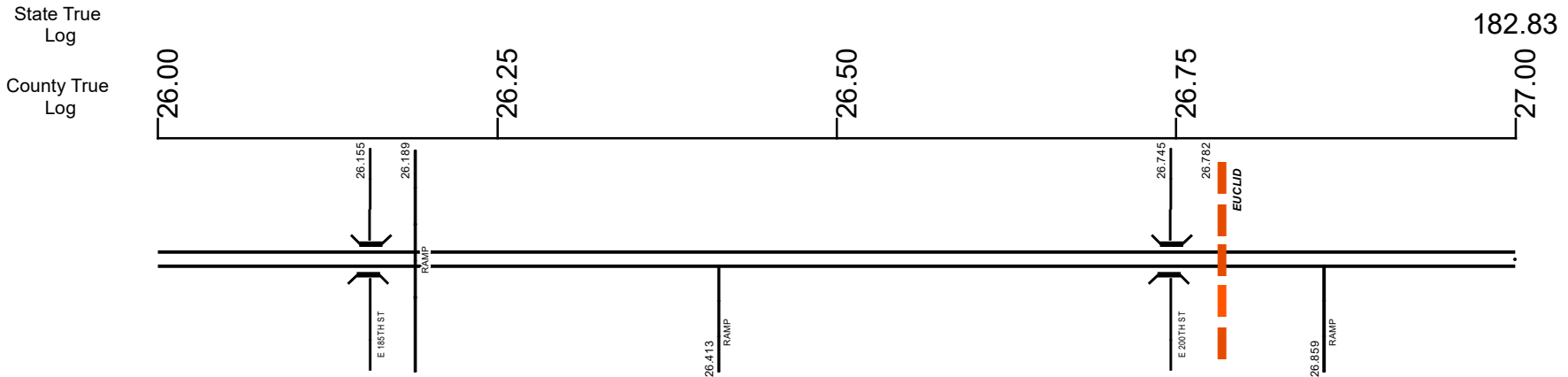
- Non-divided Highway
- Divided Highway
- Secondary Segment
- Corporation
- Bridge (on route)
- Underpass
- Overpass
- Railroad (at grade)
- Railroad (underpass)
- Railroad (overpass)
- Intersection

Created on: 6/18/2025

transportation.ohio.gov

Prepared by
The Ohio Department of Transportation
Office of Technical Services
Roadway Information

SCUYIR00090**C



Surface Type & Width (Left / Right)

G 96'
21.307 - 29.43

Base Type (Left / Right)

P
19.627 - 30.233

Shoulder Type & Width (Left / Right)

2 (18'/18')
23.959 - 29.43

Median Type and Width

4 (3')
16.206 - 29.43

Resurface Year
2020

Through Lanes

8
19.627 - 29.43

Street Name

IR 90
0 - 30.233

26.98 - 30.233

- | | | | |
|---------------------|-------------------|----------------------|--------------|
| Non-divided Highway | Bridge (on route) | Railroad (at grade) | Intersection |
| Divided Highway | Underpass | Railroad (underpass) | |
| Secondary Segment | Overpass | Railroad (overpass) | |
| Corporation | | | |

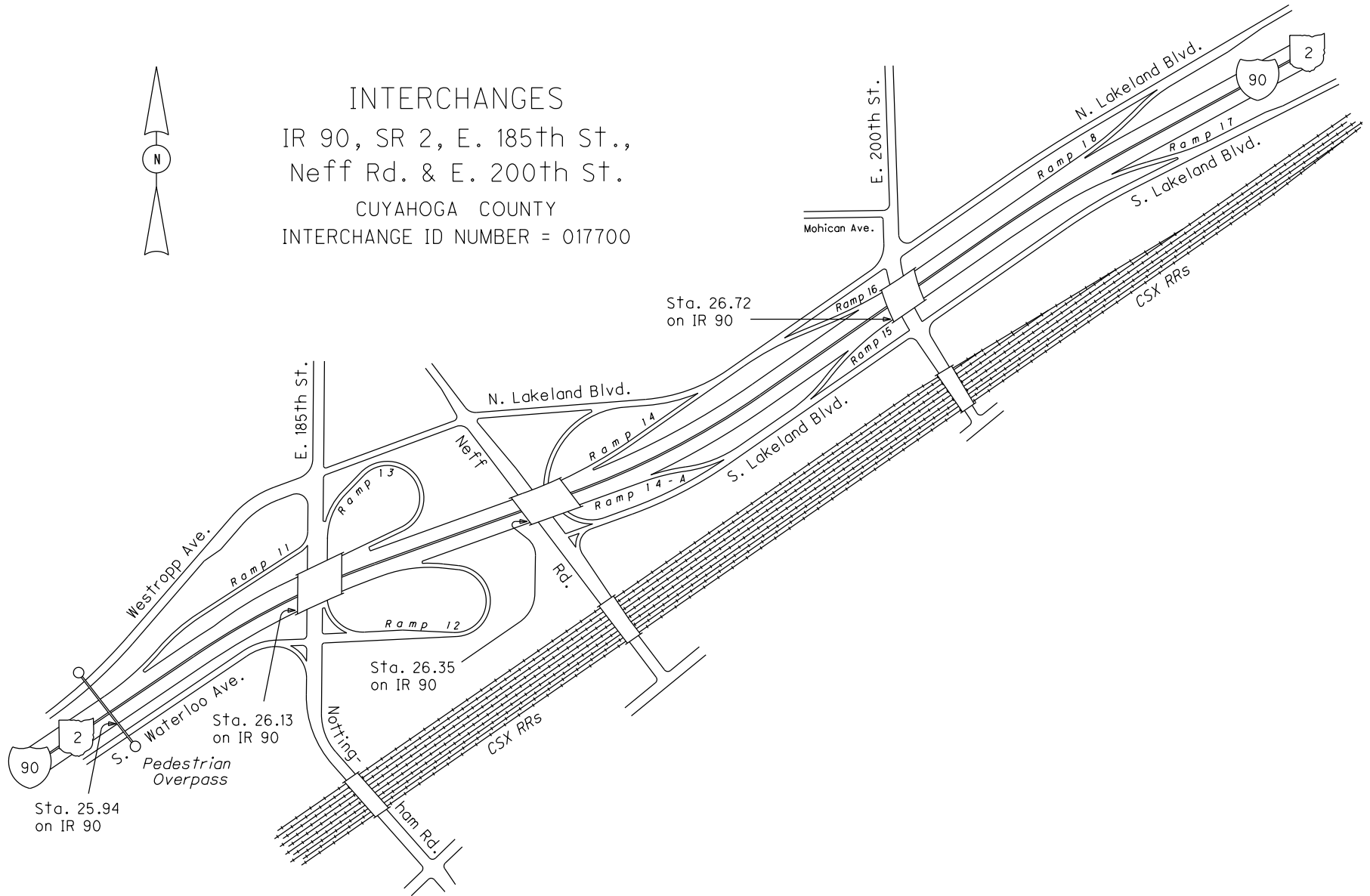
Created on: 6/18/2025

transportation.ohio.gov

Prepared by
The Ohio Department of Transportation
Office of Technical Services
Roadway Information



INTERCHANGES
IR 90, SR 2, E. 185th St.,
Neff Rd. & E. 200th St.
CUYAHOGA COUNTY
INTERCHANGE ID NUMBER = 017700

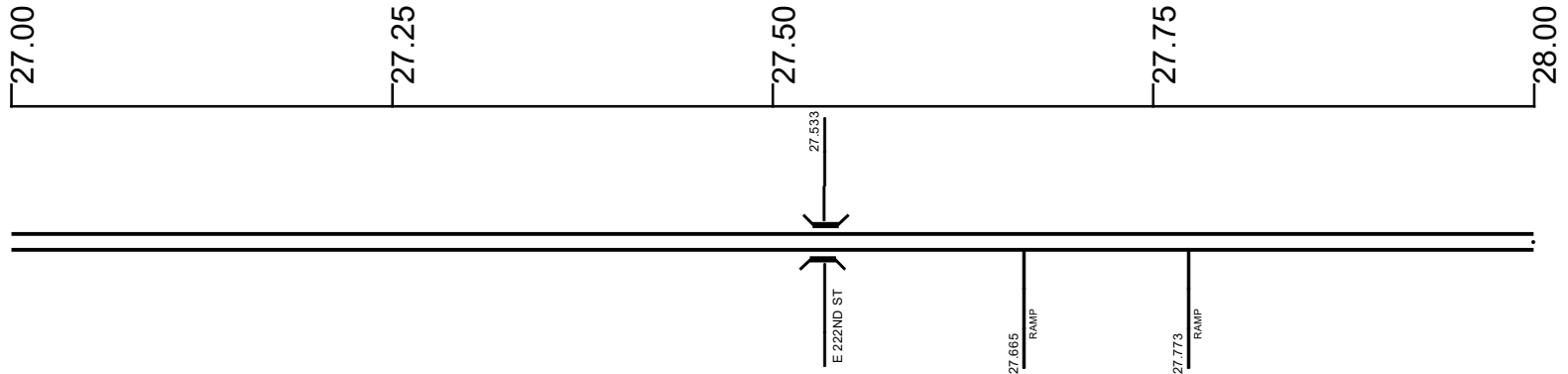


SCUYR00090**C

State True Log

183.83

County True Log



Surface Type & Width (Left / Right)

G 96'
21.307 - 29.43

Base Type (Left / Right)

P
19.627 - 30.233

Shoulder Type & Width (Left / Right)

2 (18'/18')
23.959 - 29.43

Median Type and Width

4 (3')
16.206 - 29.43

Resurface Year












2020
26.98 - 30.233

Through Lanes

8
19.627 - 29.43

Street Name

IR 90
0 - 30.233

-  Non-divided Highway
-  Divided Highway
-  Secondary Segment
-  Corporation
-  Bridge (on route)
-  Underpass
-  Overpass
-  Railroad (at grade)
-  Railroad (underpass)
-  Railroad (overpass)
-  Intersection

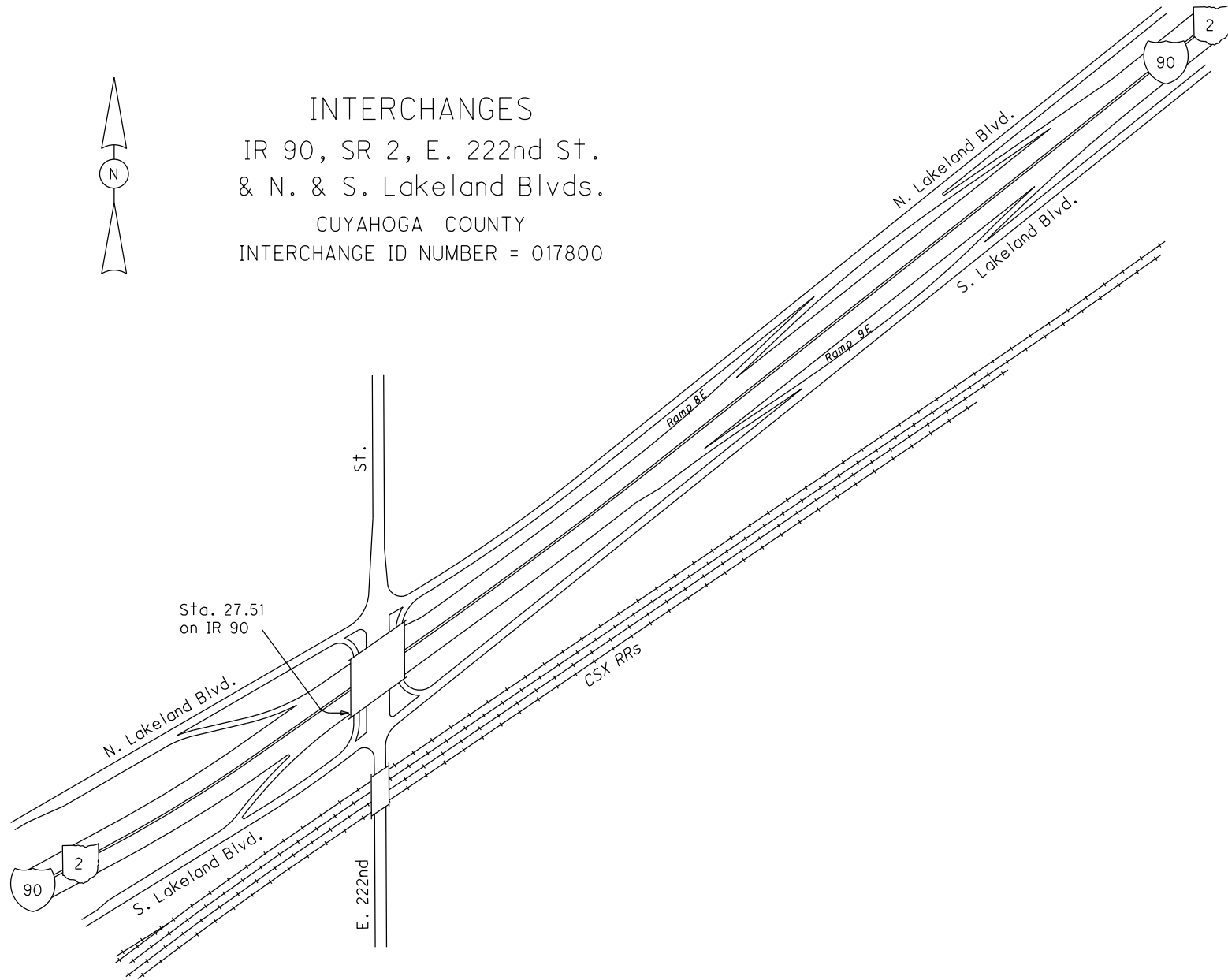
Created on: 6/18/2025



transportation.ohio.gov
Prepared by
The Ohio Department of Transportation
Office of Technical Services
Roadway Information



INTERCHANGES
IR 90, SR 2, E. 222nd St.
& N. & S. Lakeland Blvds.
CUYAHOGA COUNTY
INTERCHANGE ID NUMBER = 017800

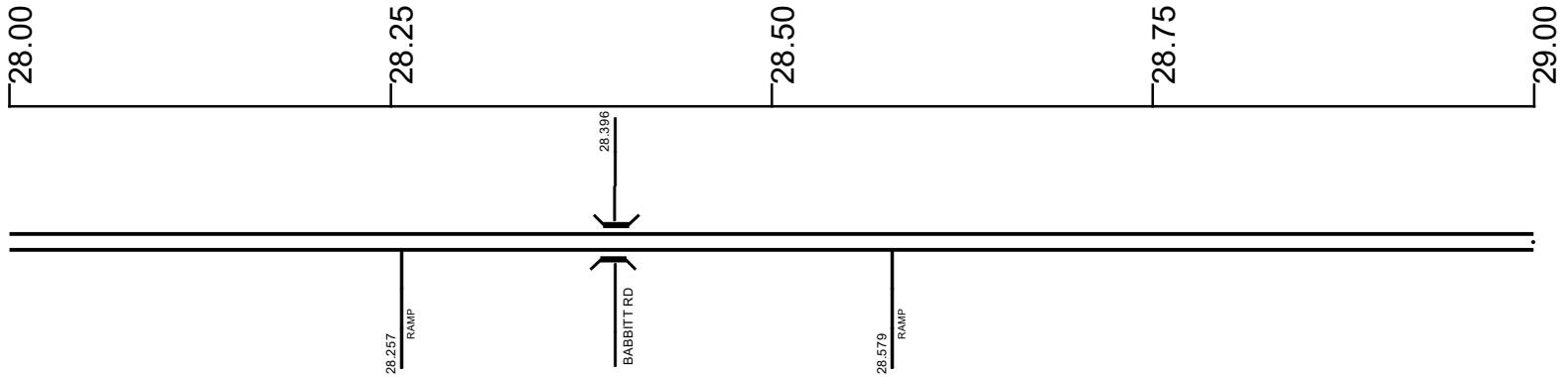


SCUYIR00090**C

State True Log

184.83

County True Log



Surface Type & Width (Left / Right)

G 96'
21.307 - 29.43

Base Type (Left / Right)

P
19.627 - 30.233

Shoulder Type & Width (Left / Right)

2 (18'/18')
23.959 - 29.43

Median Type and Width

4 (3')
16.206 - 29.43

Resurface Year

2020
26.98 - 30.233

Through Lanes

8
19.627 - 29.43

Street Name

IR 90
0 - 30.233

- Non-divided Highway
 Bridge (on route)
 Railroad (at grade)
 Intersection
- Divided Highway
 Underpass
 Railroad (underpass)
- Secondary Segment
 Overpass
 Railroad (overpass)
- Corporation**

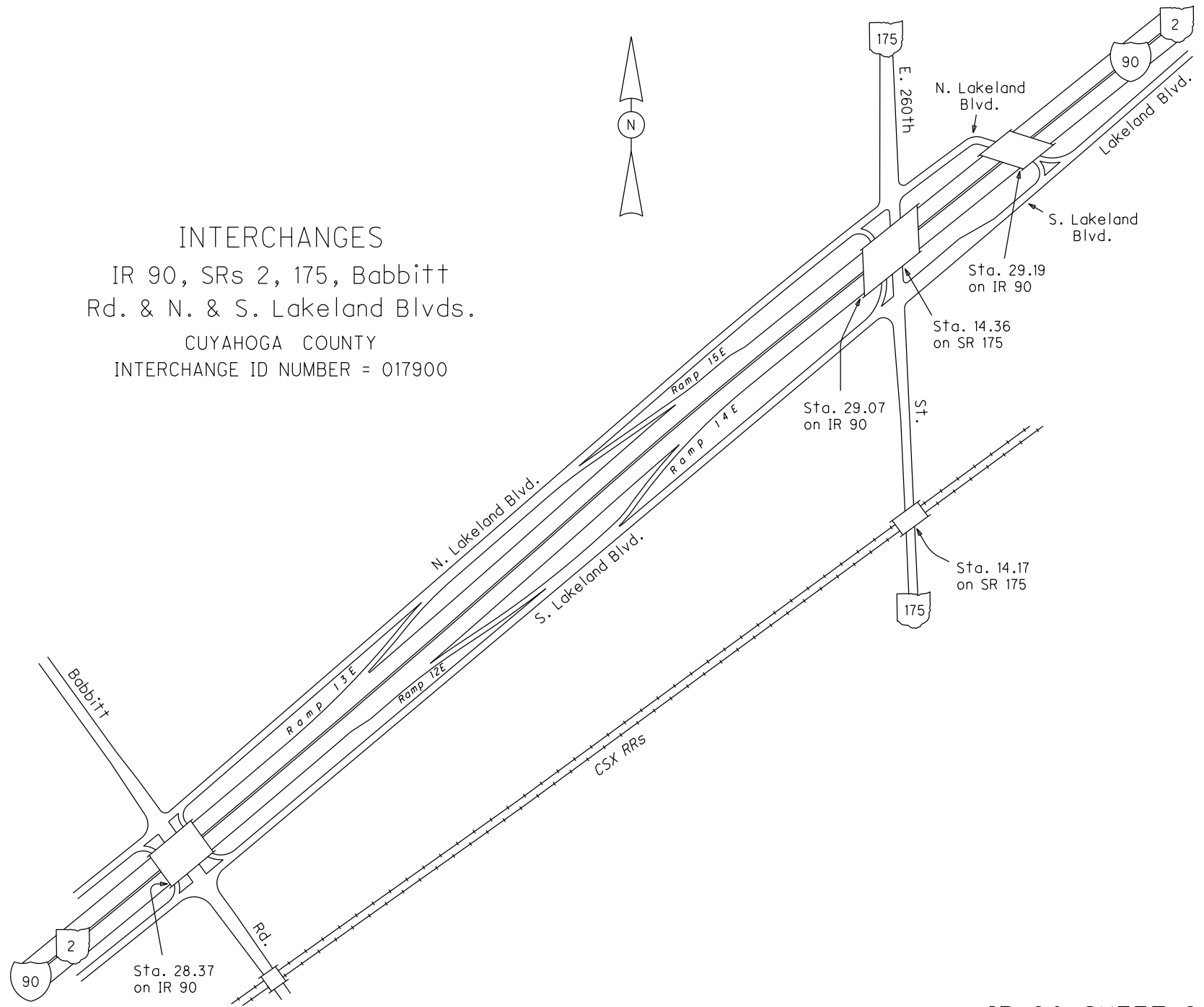
Created on: 6/18/2025



transportation.ohio.gov

Prepared by
The Ohio Department of Transportation
Office of Technical Services
Roadway Information

INTERCHANGES
 IR 90, SRs 2, 175, Babbitt
 Rd. & N. & S. Lakeland Blvds.
 CUYAHOGA COUNTY
 INTERCHANGE ID NUMBER = 017900

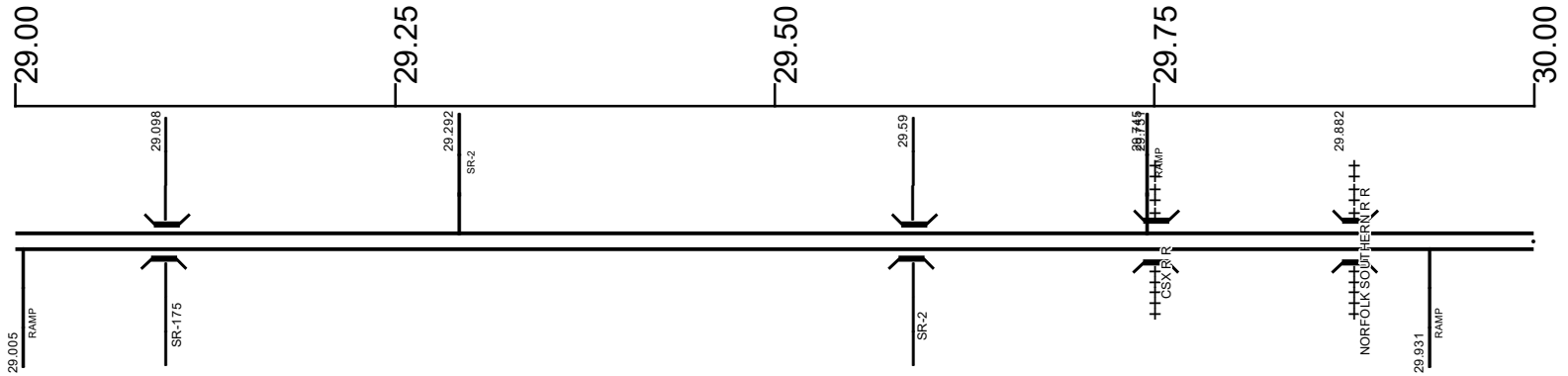


SCUYIR00090**C

State True Log

185.83

County True Log



Surface Type & Width (Left / Right)

G 96'	G 48'	G 72'
21.307 - 29.43	29.43 - 29.701	29.701 - 30.233

Base Type (Left / Right)

P
19.627 - 30.233

Shoulder Type & Width (Left / Right)

2 (18'/18')	2 (20'/20')
23.959 - 29.43	29.43 - 30.233

Median Type and Width

4 (3')	2 (16')
16.206 - 29.43	29.43 - 30.233

Resurface Year

2020
26.98 - 30.233

Through Lanes

8	4	6
19.627 - 29.43	29.43 - 29.711	29.711 - 30.233

Street Name

IR 90
0 - 30.233

<p> Non-divided Highway</p> <p> Divided Highway</p> <p> Secondary Segment</p> <p> Corporation</p>	<p> Bridge (on route)</p> <p> Underpass</p> <p> Overpass</p>	<p> Railroad (at grade)</p> <p> Railroad (underpass)</p> <p> Railroad (overpass)</p>	<p> Intersection</p>
---	--	--	----------------------

Created on: 6/18/2025

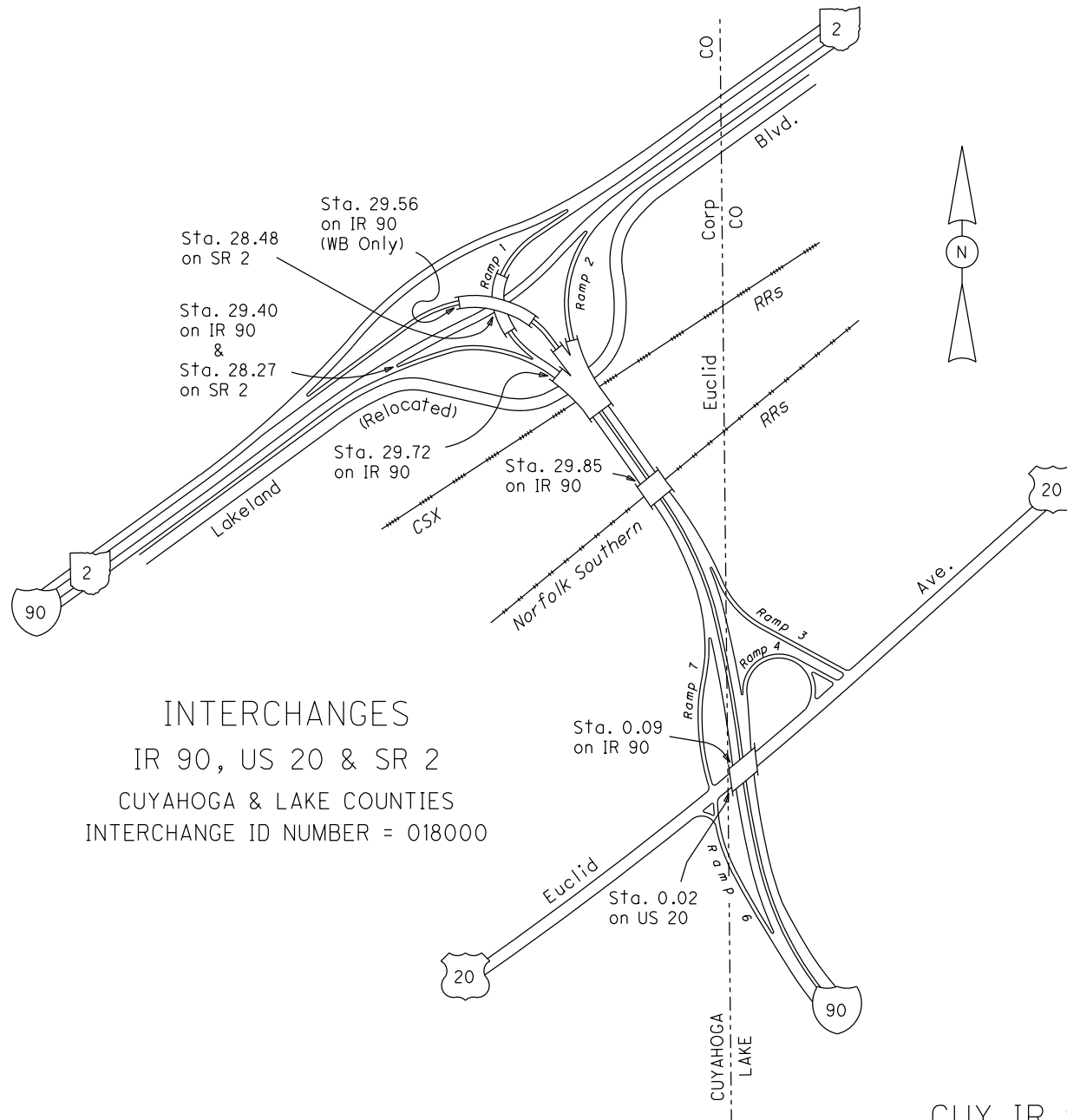
transportation.ohio.gov

Prepared by

The Ohio Department of Transportation

Office of Technical Services

Roadway Information



INTERCHANGES
 IR 90, US 20 & SR 2
 CUYAHOGA & LAKE COUNTIES
 INTERCHANGE ID NUMBER = 018000


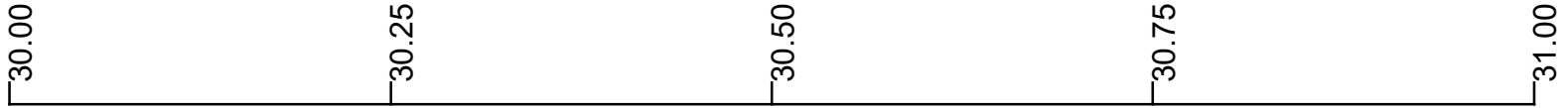
CUY IR 90 SHEET 20 OF 21
 CUY SR 2 SHEET 6 OF 6
 LAK IR 90 SHEET 1 OF 6
 LAK US 20 SHEET 1 OF 7

SCUYIR00090**C

State True Log

186.063

County True Log



Surface Type & Width (Left / Right)

G 72'
29.701 - 30.233

Base Type (Left / Right)

P
19.627 - 30.233

Shoulder Type & Width (Left / Right)

2 (20'/20')
29.43 - 30.233

Median Type and Width

2 (16')
29.43 - 30.233

Resurface Year

2020
26.98 - 30.233

Through Lanes

6
29.711 - 30.233

Street Name

IR 90
0 - 30.233

- Non-divided Highway
- Divided Highway
- Secondary Segment
- Corporation
- Bridge (on route)
- Underpass
- Overpass
- Railroad (at grade)
- Railroad (underpass)
- Railroad (overpass)
- Intersection

Created on: 6/18/2025

transportation.ohio.gov
Prepared by
The Ohio Department of Transportation
Office of Technical Services
Roadway Information

Historical Project List for SCUYIR00090**C

Begin Measure	End Measure	Project ID Number	Construction Completion Date	Treatment Category	Treatment Type
0.000	2.971	22198	11-2016	Preventive Maintenance	31-DbI Appl Micro
0.000	4.699	11738	11-2002	New Construction	200-New Pavement
2.971	7.610	24853	9-2018	Minor Rehabilitation	60-AC Overlay w/Rpr
4.719	9.721	21700	6-2006	Minor Rehabilitation	60-AC Overlay w/Rpr
7.763	12.703	113027	6-2021	Minor Rehabilitation	38-Fine Poly AC Overlay
7.763	13.466	85524	6-2014	Minor Rehabilitation	60-AC Overlay w/Rpr
9.721	13.466	21748	9-2007	Minor Rehabilitation	60-AC Overlay w/Rpr
13.466	14.941	23959	10-2008	Minor Rehabilitation	60-AC Overlay w/Rpr
13.466	14.941	20800	6-2002	Minor Rehabilitation	60-AC Overlay w/Rpr
14.941	16.476	82119	2-2020	Major Rehabilitation	100-New Flexible Pvmt
16.206	18.184	81506	10-2009	Minor Rehabilitation	60-AC Overlay w/Rpr
16.476	18.739	99593	9-2019	Minor Rehabilitation	50-AC Overlay w/o Rpr
18.207	20.023	77500	8-2010	Minor Rehabilitation	38-Fine Poly AC Overlay
18.207	23.894	21199	10-2002	Minor Rehabilitation	60-AC Overlay w/Rpr
18.739	20.023	75483	9-2023	Minor Rehabilitation	60-AC Overlay w/Rpr
20.023	23.894	89408	5-2019	Minor Rehabilitation	60-AC Overlay w/Rpr
20.062	21.267	78977	6-2006	Minor Rehabilitation	52-AC Inlay
20.451	22.003	19685	8-2005	Minor Rehabilitation	50-AC Overlay w/o Rpr
23.894	30.233	22205	5-2013	Minor Rehabilitation	60-AC Overlay w/Rpr
23.924	25.157	88348	10-2023	Minor Rehabilitation	60-AC Overlay w/Rpr
25.178	30.233	76786	7-2021	Minor Rehabilitation	60-AC Overlay w/Rpr
29.588	30.233	19673	11-2006	Minor Rehabilitation	60-AC Overlay w/Rpr

Roadway Codes

Access Control Journalized

- F - Full Access Control
- L - Limited Access Control
- N - No Access Control

Access Control Operational

- 1 - Full Access Control
- 2 - Partial Access Control
- 3 - No Access Control

Base Type

- F - Crack and Seat
- H - Rubblize and Roll
- I - Aggregate Base 304 or Traffic Compacted
- K - Water Bound Macadam
- L - Bituminous Concrete Mix or Penetration Macadam
- N - Plain Concrete
- P - Reinforced Concrete
- R - Brick (Flexible)
- T - Brick (Rigid)

Direction of Travel

- B - Both (Two-way)
- F - One-way Cardinal
- T - One-way Non-cardinal

Facility Type

- 1 - One-way Roadway
- 2 - Two-way Roadway
- 4 - Ramp
- 5 - Non-mainline
- 6 - Non-inventory Direction
- 7 - Planned / Unbuilt

Historical Federal Aid Indicator

- N - Not a FAP Route
- Y - FAP Route

Functional Classification

- 01 - Interstate
- 02 - Principal Arterial (Freeways)
- 03 - Principal Arterial (Other)
- 04 - Minor Arterial
- 05 - Major Collector
- 06 - Minor Collector
- 07 - Local

Leave / Reenter Indicator

- Y - Route leaves/reenters at this point
- N - Route does not leave/reenter at this point

Median Type

- 1 - None
- 2 - Unprotected
- 3 - Curbed
- 4 - Positive Barrier (Unspecified)
- 5 - Positive Barrier (Flexible)
- 6 - Positive Barrier (Semi-rigid)
- 7 - Positive Barrier (Rigid)

NHS

- N - National Highway System
- H - Congressional Corridor
- 2 - Major Airport
- 3 - Major Port Facility
- 4 - Major Amtrak Station
- 5 - Major Rail / Truck Terminal
- 6 - Major Intercity Bus Terminal
- 7 - Major Public Transit / Multi-modal Passenger Terminal
- 8 - Major Pipeline Terminal
- 9 - Major Ferry Terminal

Priority System

- G - General
- P - Priority System
- U - Urban

Scenic Byway Code

- A - All American Road
- N - National Scenic Byway
- S - State Scenic Byway

Shoulder Type

- 1 - None
- 2 - Surfaced shoulder exists (bituminous concrete {AC})
- 3 - Surfaced shoulder exists (Portland Cement Concrete {PCC})
- 4 - Stabilized shoulder exists (gravel or other granular material)
- 5 - Combination shoulder exists (two or more surface types)
- 6 - Earth shoulder exists
- 7 - Barrier curb exists; no shoulder in front of curb

Surface Type

- A - Combination
- B - Brick
- C - Continuous Reinforced Concrete
- D - Reinforced Concrete
- E - Plain Concrete
- G - Bituminous Concrete
- I - Chipseal on Granular
- K - Open Graded Bituminous
- L - Chipseal or Micro
- M - Gravel
- U - Unimproved
- X - Right of Way Only