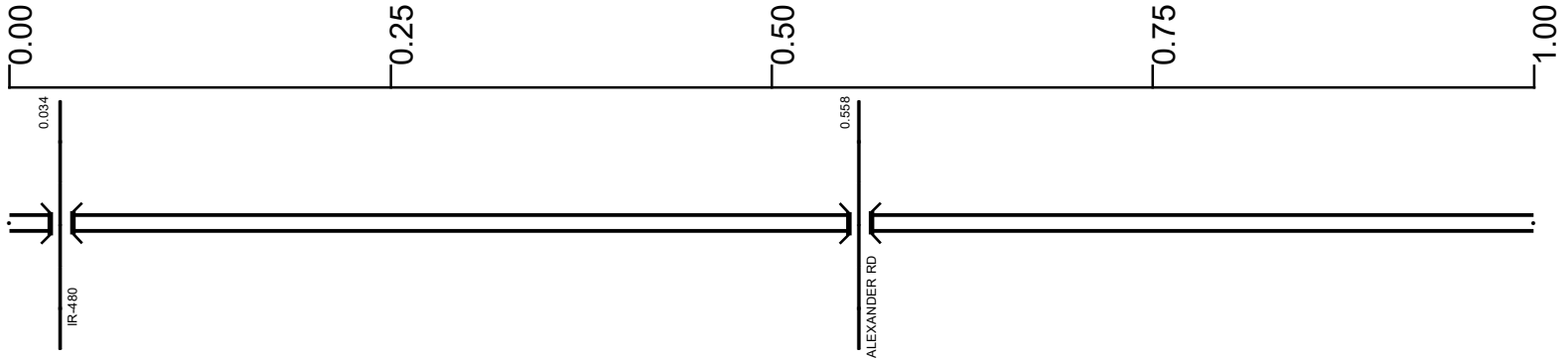


# SCUYIR00271\*\*C

State True Log 21.989

22.989

County True Log



**Surface Type & Width (Left / Right)**

G 48'	G 72'
0 - 0.391	0.391 - 3.582

**Base Type (Left / Right)**

P	
0 - 9.904	

**Shoulder Type & Width (Left / Right)**

2 (20'/20')	
0 - 3.582	

**Median Type and Width**

2 ( 60' )	2 ( 181' )
0 - 0.391	0.391 - 4.172

**Through Lanes**

4	
0 - 2.25	

**Street Name**

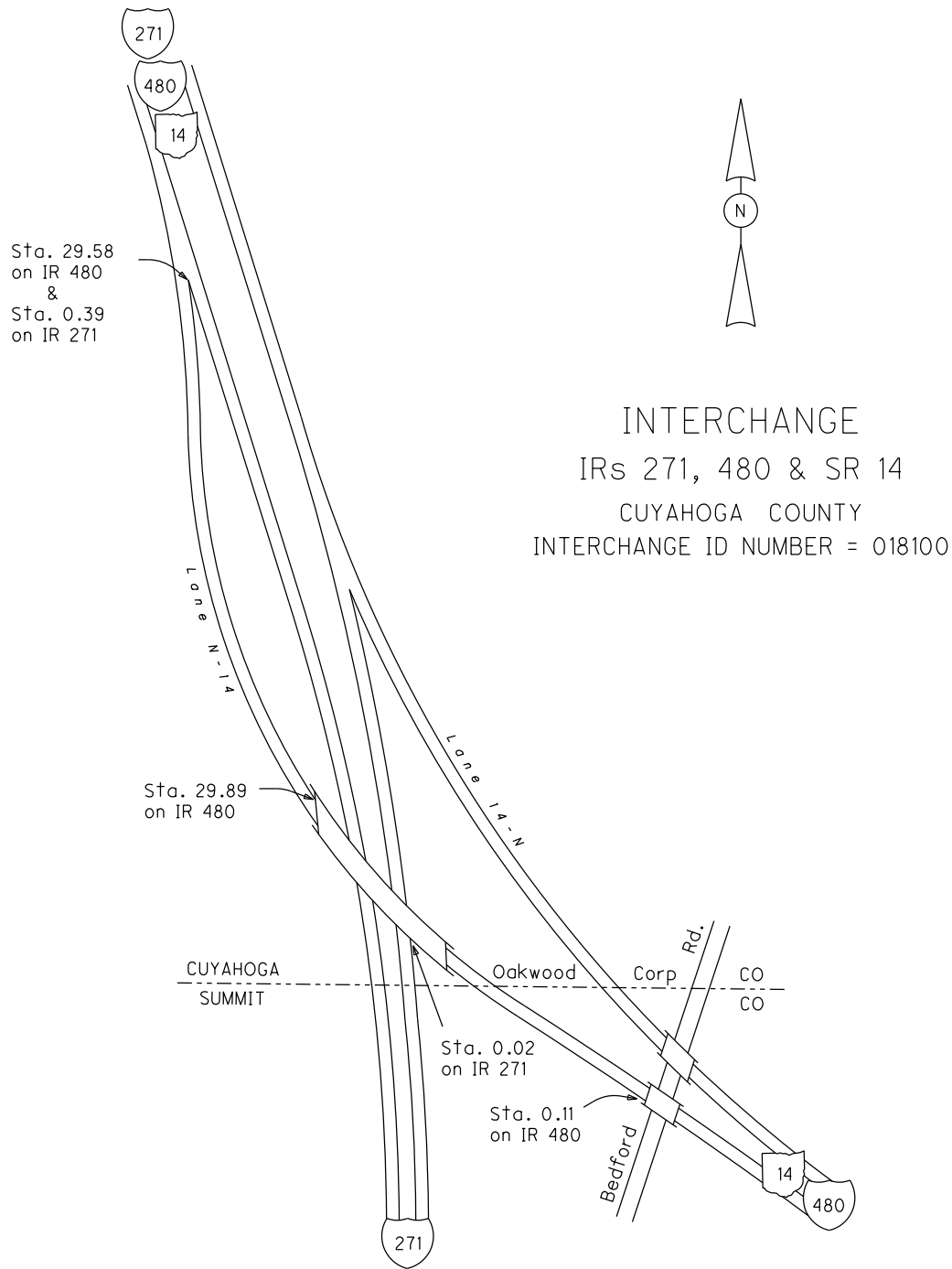
IR 271	
0 - 16.657	

- |  |   |   |   |
|--|---|---|---|
| <ul style="list-style-type: none"> <li> Non-divided Highway</li> <li> Divided Highway</li> <li> Secondary Segment</li> <li> Corporation</li> </ul> | <ul style="list-style-type: none"> <li> Bridge (on route)</li> <li> Underpass</li> <li> Overpass</li> </ul> | <ul style="list-style-type: none"> <li> Railroad (at grade)</li> <li> Railroad (underpass)</li> <li> Railroad (overpass)</li> </ul> | <ul style="list-style-type: none"> <li> Intersection</li> </ul> |
|--|---|---|---|

Created on: 6/18/2025

transportation.ohio.gov

Prepared by  
The Ohio Department of Transportation  
Office of Technical Services  
Roadway Information

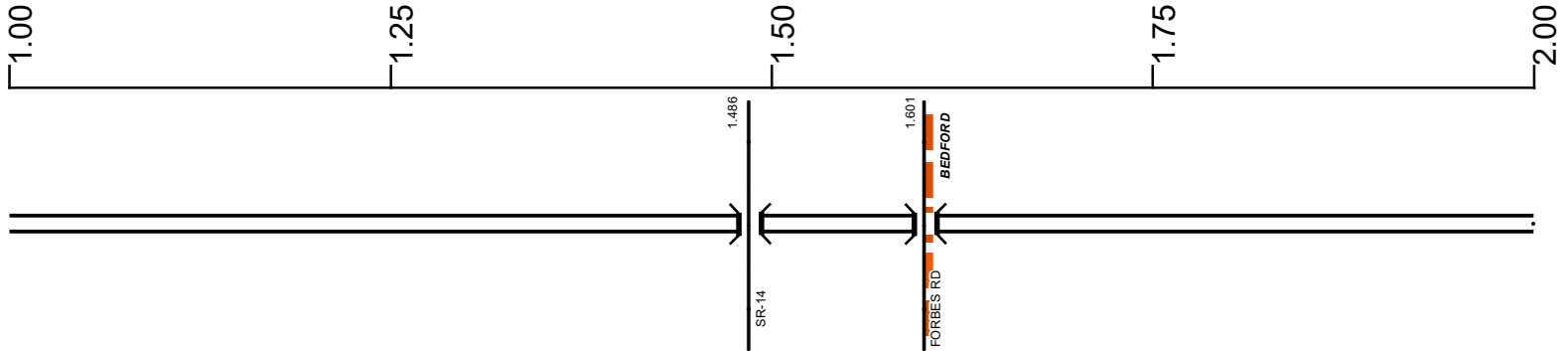


# SCUYR00271\*\*C

State True Log

23.989

County True Log



Surface Type & Width (Left / Right)

G 72'  
0.391 - 3.582

Base Type (Left / Right)

P  
0 - 9.904

Shoulder Type & Width (Left / Right)

2 (20'/20')  
0 - 3.582

Median Type and Width

2 ( 181')  
0.391 - 4.172

Through Lanes

4  
0 - 2.25

Street Name

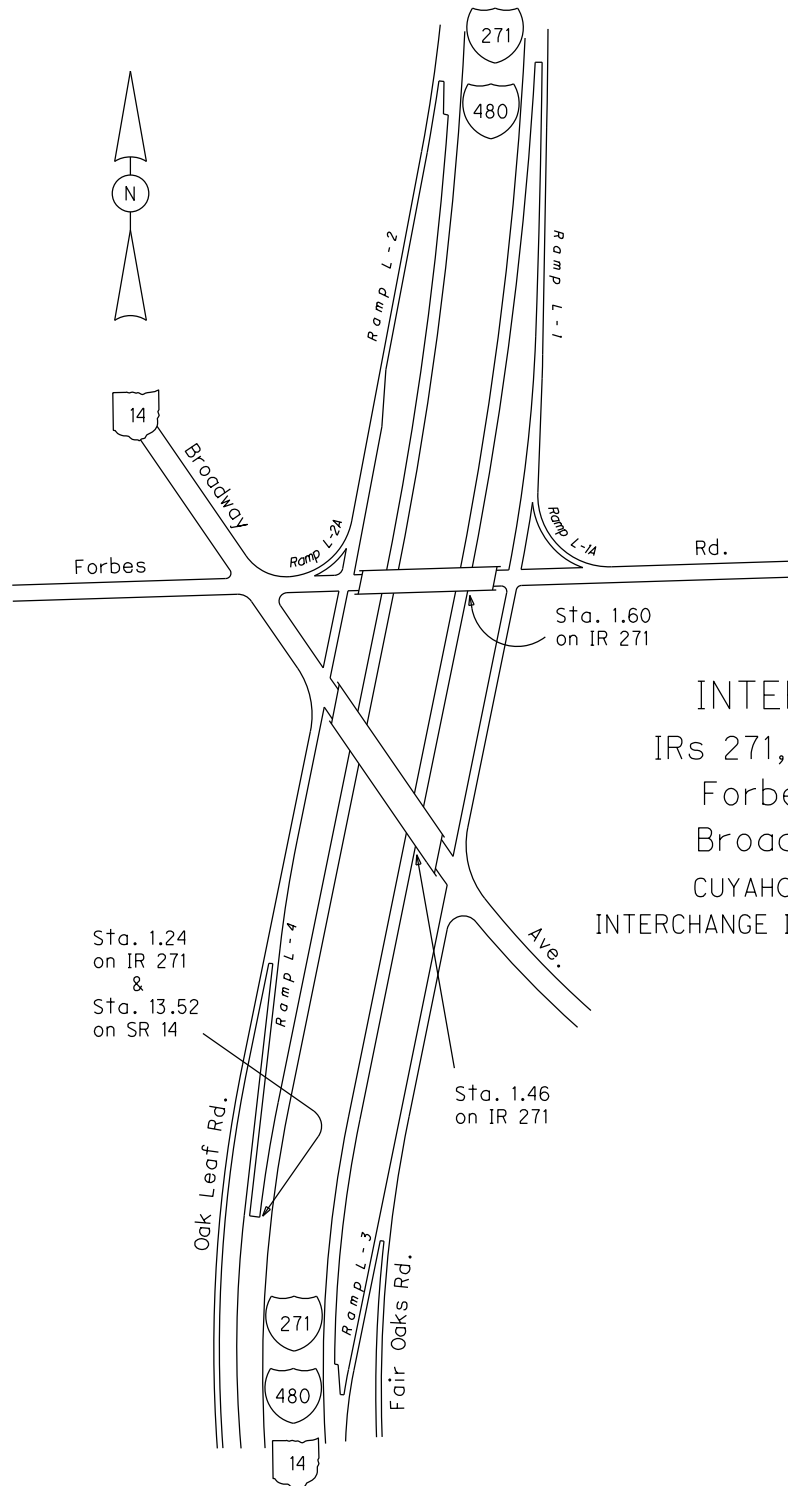
IR 271  
0 - 16.657

- Non-divided Highway
- Divided Highway
- Secondary Segment
- Corporation
- Bridge (on route)
- Underpass
- Overpass
- Railroad (at grade)
- Railroad (underpass)
- Railroad (overpass)
- Intersection

Created on: 6/18/2025



transportation.ohio.gov  
Prepared by  
The Ohio Department of Transportation  
Office of Technical Services  
Roadway Information



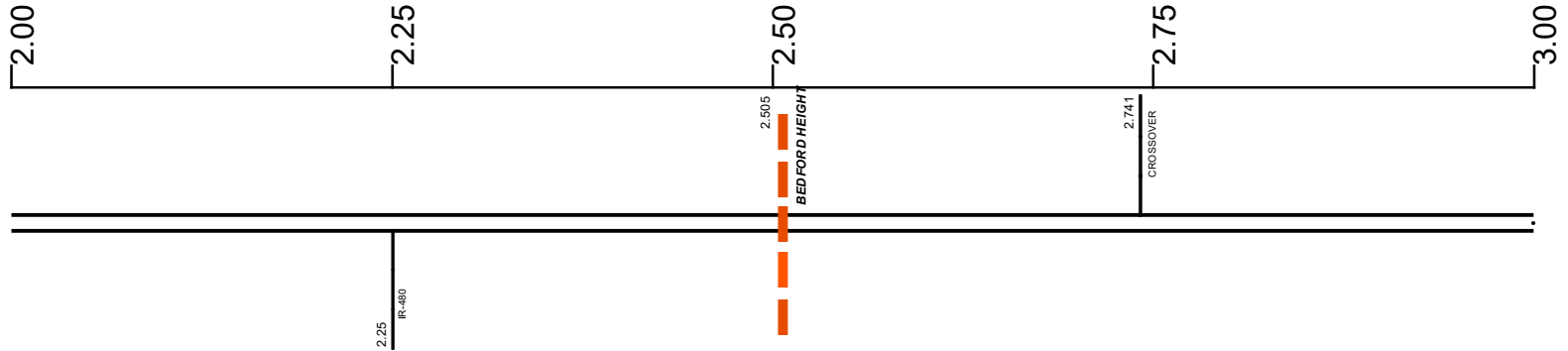
INTERCHANGE  
 IRs 271, 480, SR 14,  
 Forbes Rd. &  
 Broadway Ave.  
 CUYAHOGA COUNTY  
 INTERCHANGE ID NUMBER = 018200

# SCUYIR00271\*\*C

State True Log

24.989

County True Log



**Surface Type & Width (Left / Right)**

G 72'  
0.391 - 3.582

**Base Type (Left / Right)**

P  
0 - 9.904

**Shoulder Type & Width (Left / Right)**

2 (20'/20')  
0 - 3.582

**Median Type and Width**

2 ( 181')  
0.391 - 4.172

**Through Lanes**

4 0 - 2.25		6 2.25 - 3.582
---------------	--	-------------------

**Street Name**

IR 271  
0 - 16.657

- |                     |                   |                      |              |
|---------------------|-------------------|----------------------|--------------|
| Non-divided Highway | Bridge (on route) | Railroad (at grade)  | Intersection |
| Divided Highway     | Underpass         | Railroad (underpass) |              |
| Secondary Segment   | Overpass          | Railroad (overpass)  |              |
| <b>Corporation</b>  |                   |                      |              |

Created on: 6/18/2025

transportation.ohio.gov

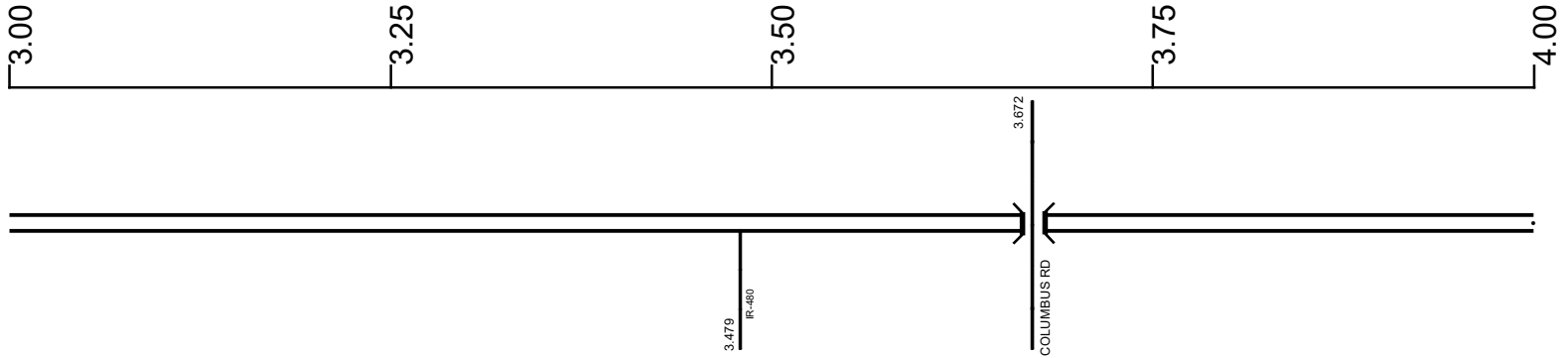
Prepared by  
The Ohio Department of Transportation  
Office of Technical Services  
Roadway Information

# SCUYIR00271\*\*C

State True Log

25.989

County True Log



Surface Type & Width (Left / Right)

G 72'	G 48'
0.391 - 3.582	3.582 - 4.472

Base Type (Left / Right)

P
0 - 9.904

Shoulder Type & Width (Left / Right)

2 (20'/20')	2 (14'/14')
0 - 3.582	3.582 - 4.172

Median Type and Width












2 ( 181' )
0.391 - 4.172

Through Lanes

6	4
2.25 - 3.582	3.582 - 4.472

Street Name

IR 271
0 - 16.657

-  Non-divided Highway
-  Divided Highway
-  Secondary Segment
-  Corporation
-  Bridge (on route)
-  Underpass
-  Overpass
-  Railroad (at grade)
-  Railroad (underpass)
-  Railroad (overpass)
-  Intersection

Created on: 6/18/2025



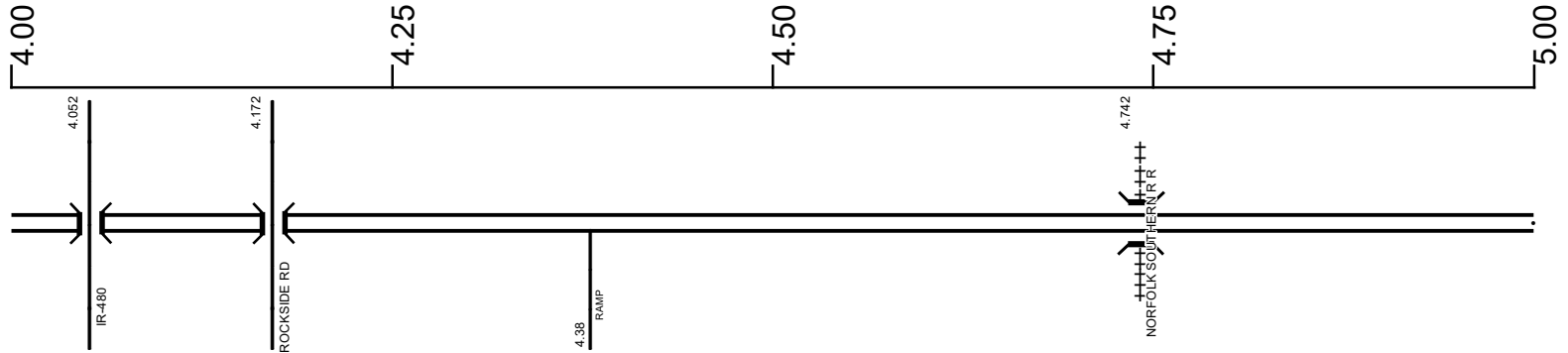
transportation.ohio.gov  
 Prepared by  
 The Ohio Department of Transportation  
 Office of Technical Services  
 Roadway Information

# SCUYIR00271\*\*C

State True Log

26.989

County True Log



**Surface Type & Width (Left / Right)**

G 48'	G 72'
3.582 - 4.472	4.472 - 5.352

**Base Type (Left / Right)**

P	
0 - 9.904	

**Shoulder Type & Width (Left / Right)**

2 (14'/14')	2 (18'/18')	2 (24'/24')
3.582 - 4.172	4.172 - 4.472	4.472 - 5.352

**Median Type and Width**

2 ( 18' )	2 ( 79' )	2 ( 71' )
0.391 - 4.172	4.172 - 4.472	4.472 - 5.352

**Through Lanes**

4	6
3.582 - 4.472	4.472 - 5.352

**Street Name**

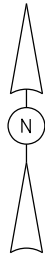
IR 271	
0 - 16.657	

Non-divided Highway	Bridge (on route)	Railroad (at grade)	Intersection
Divided Highway	Underpass	Railroad (underpass)	
Secondary Segment	Overpass	Railroad (overpass)	
Corporation			

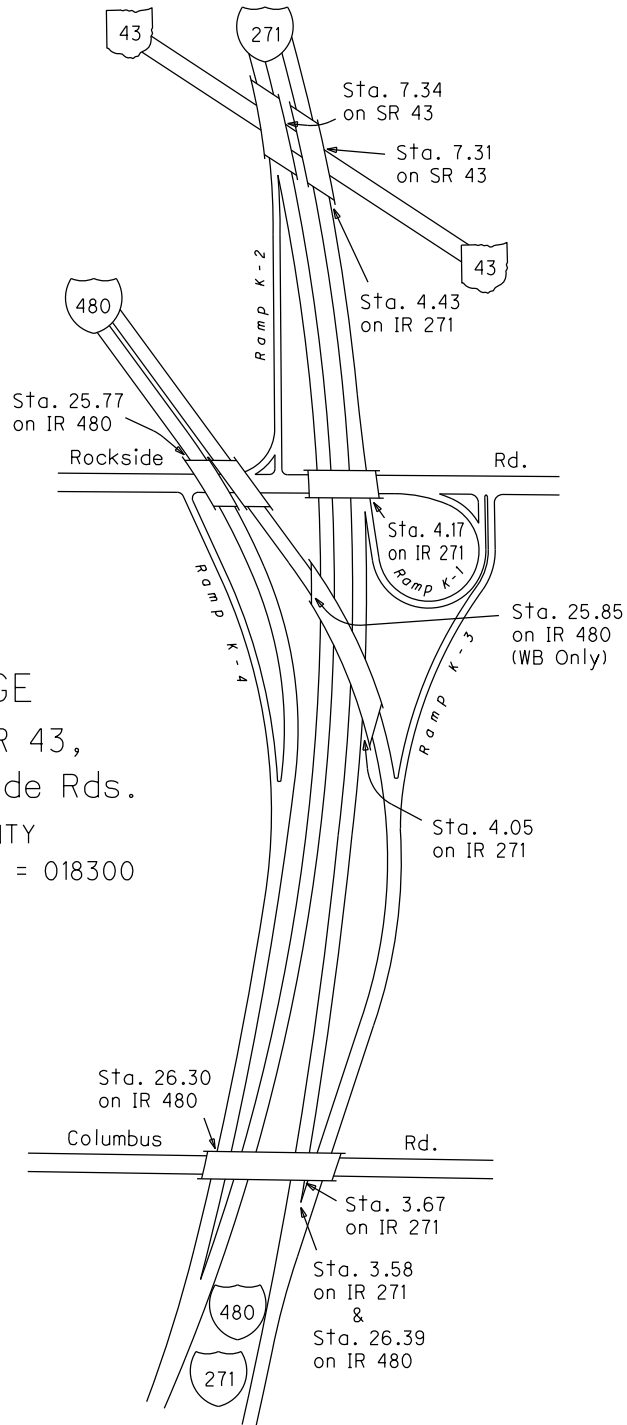
Created on: 6/18/2025

transportation.ohio.gov

Prepared by  
The Ohio Department of Transportation  
Office of Technical Services  
Roadway Information



INTERCHANGE  
IRs 271, 480, SR 43,  
Columbus & Rockside Rds.  
CUYAHOGA COUNTY  
INTERCHANGE ID NUMBER = 018300



IR 271 SHEET 1 OF 4  
IR 480 SHEET 6 OF 6  
SR 43 SHEET 2 OF 5

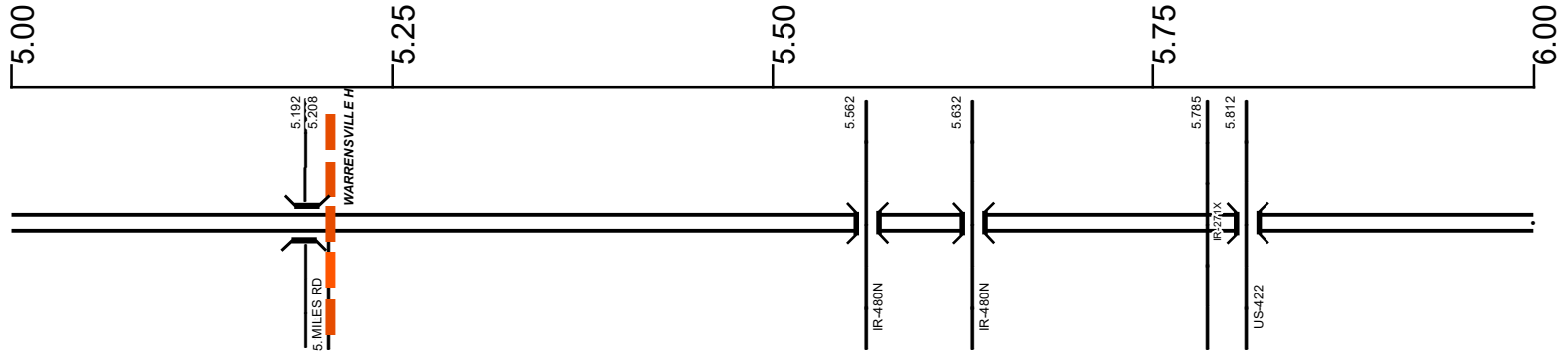
REVISED Jan 2014

# SCUYR00271\*\*C

State True Log

27.989

County True Log



**Surface Type & Width (Left / Right)**

G 72'	G (24'/36")	G (48'/60")
4.472 - 5.352	5.352 - 5.993	

**Base Type (Left / Right)**

P
0 - 9.904

**Shoulder Type & Width (Left / Right)**

2 (24'/24')	2 (25'/25')	2 (45'/45')
4.472 - 5.352	5.352 - 5.993	5.993 - 6.088

**Median Type and Width**

2 ( 71' )	2 ( 9999' )	4 ( 5' )
4.472 - 5.352	5.352 - 5.993	5.993 - 16.657

**Through Lanes**

6	5	3
4.472 - 5.352	5.352 - 5.993	5.993 - 6.088

**Street Name**

IR 271
0 - 16.657

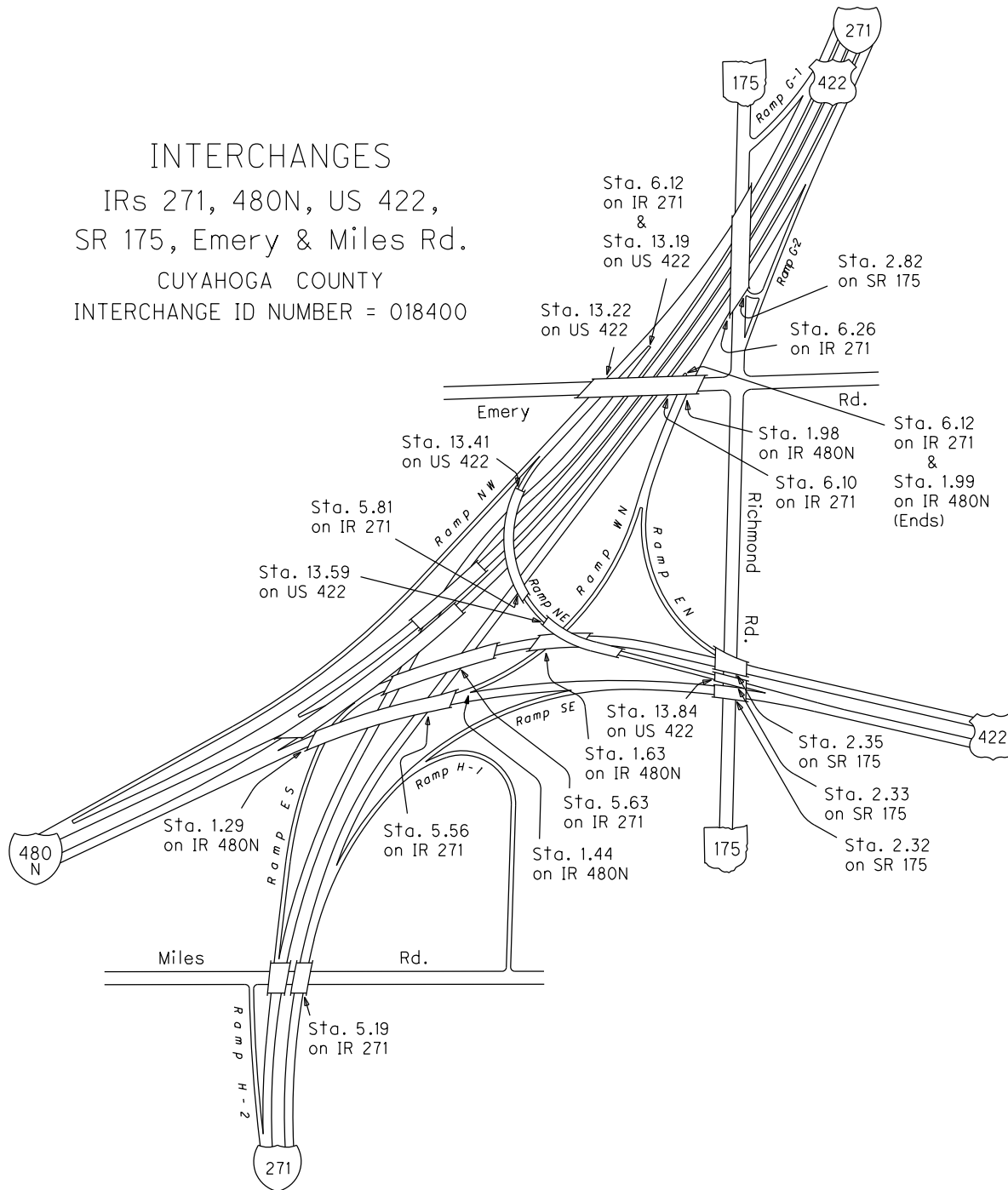
- Non-divided Highway
- Divided Highway
- Secondary Segment
- Corporation
- Bridge (on route)
- Underpass
- Overpass
- Railroad (at grade)
- Railroad (underpass)
- Railroad (overpass)
- Intersection

Created on: 6/18/2025



transportation.ohio.gov  
 Prepared by  
 The Ohio Department of Transportation  
 Office of Technical Services  
 Roadway Information

INTERCHANGES  
 IRs 271, 480N, US 422,  
 SR 175, Emery & Miles Rd.  
 CUYAHOGA COUNTY  
 INTERCHANGE ID NUMBER = 018400



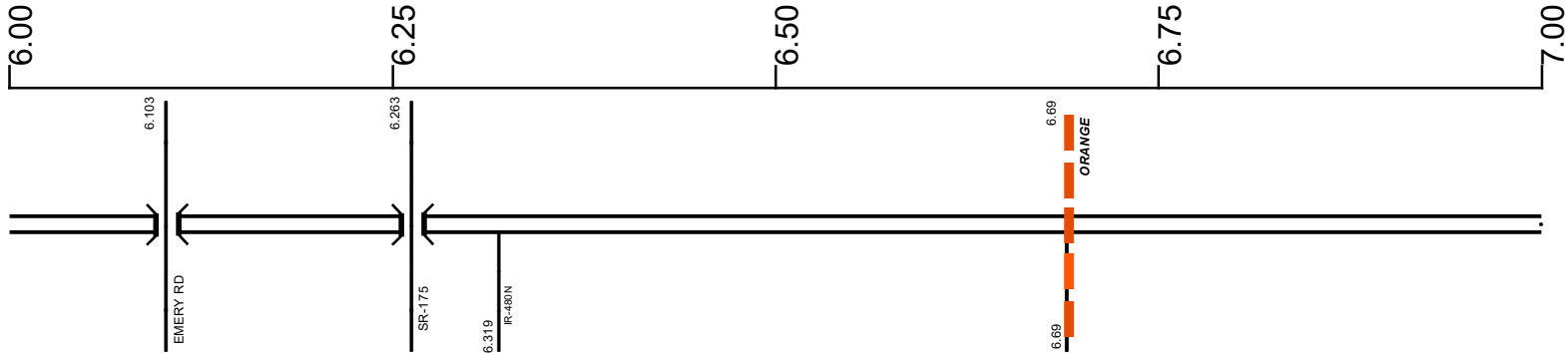
IR 271 SHEET 2 OF 4  
 IR 480N SHEET 1 OF 1  
 US 422 SHEET 6 OF 8  
 SR 175 SHEET 1 OF 7  
 SR 175 SHEET 2 OF 7

# SCUYIR00271\*\*C

State True Log

28.989

County True Log



**Surface Type & Width (Left / Right)**

G (48'/60')	G 120'
5.993 - 6.088	6.088 - 9.904

**Base Type (Left / Right)**

	P
	0 - 9.904

**Shoulder Type & Width (Left / Right)**

2 (45'/45')	2 (24'/45')
5.993 - 6.088	6.088 - 9.904

**Median Type and Width**

	4 ( 5' )
	5.993 - 16.657

**Resurface Year**

	2024
	6.088 - 9.904

**Through Lanes**

9	10
5.993 - 6.088	6.088 - 12.855

**Street Name**

	IR 271
	0 - 16.657

- Non-divided Highway
- Divided Highway
- Secondary Segment
- Corporation**
- Bridge (on route)
- Underpass
- Overpass
- Railroad (at grade)
- Railroad (underpass)
- Railroad (overpass)
- Intersection

Created on: 6/18/2025



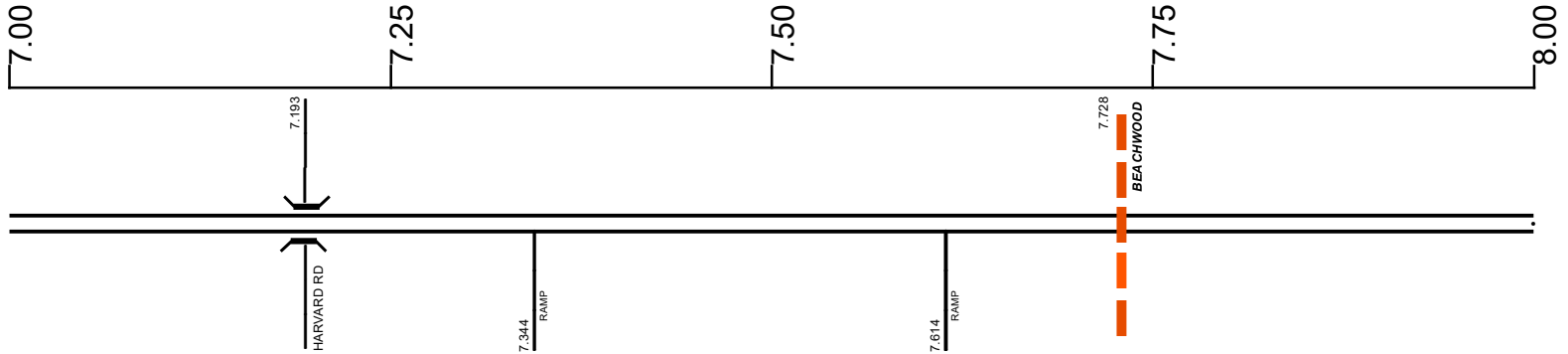
transportation.ohio.gov  
 Prepared by  
 The Ohio Department of Transportation  
 Office of Technical Services  
 Roadway Information

# SCUYIR00271\*\*C

State True Log

29.989

County True Log



Surface Type & Width (Left / Right)

G 120'  
6.088 - 9.904

Base Type (Left / Right)

P  
0 - 9.904

Shoulder Type & Width (Left / Right)

2 (24'/45')  
6.088 - 9.904

Median Type and Width

4 ( 5' )  
5.993 - 16.657

Resurface Year

2024  
6.088 - 9.904

Through Lanes

10  
6.088 - 12.855

Street Name

IR 271  
0 - 16.657

- Non-divided Highway
- Divided Highway
- Secondary Segment
- Corporation
- Bridge (on route)
- Underpass
- Overpass
- Railroad (at grade)
- Railroad (underpass)
- Railroad (overpass)
- Intersection

Created on: 6/18/2025

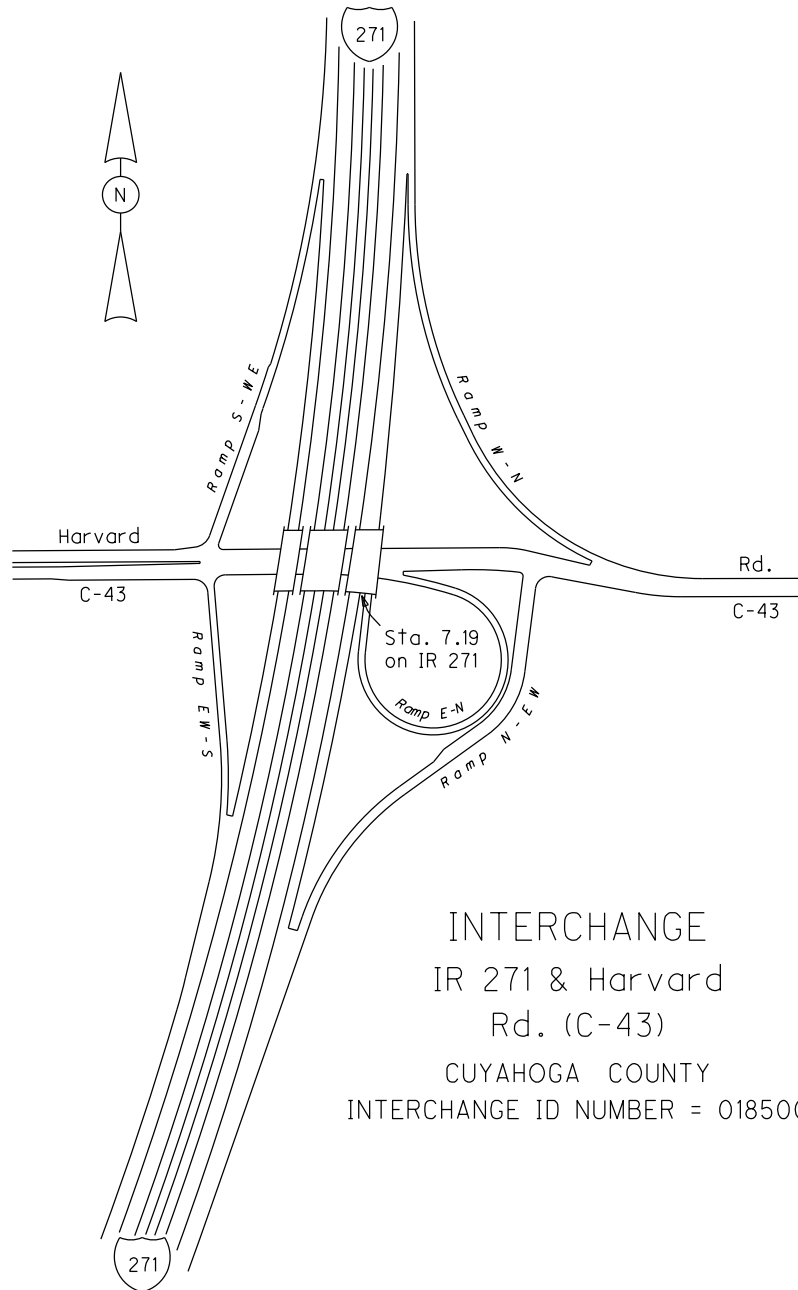
transportation.ohio.gov

Prepared by

The Ohio Department of Transportation

Office of Technical Services

Roadway Information



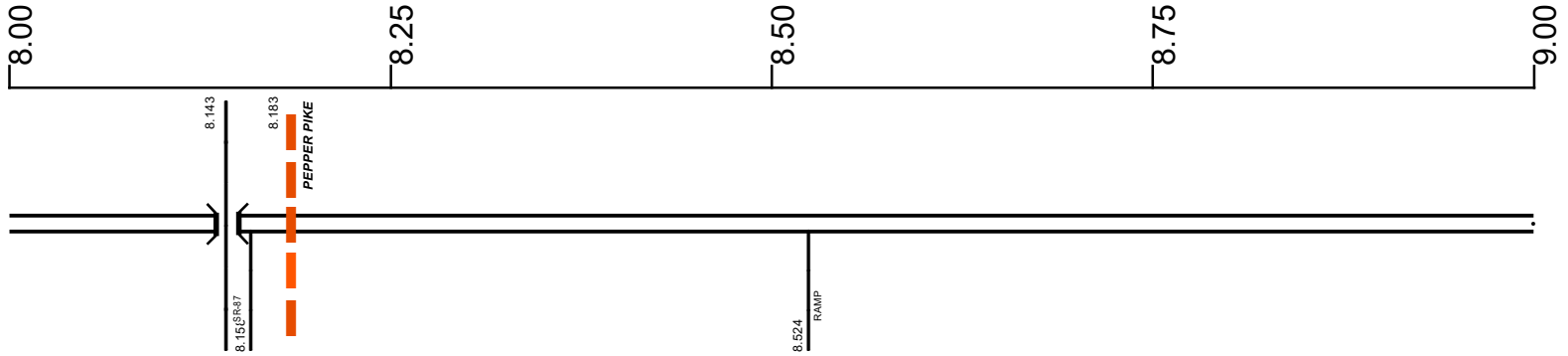
INTERCHANGE  
IR 271 & Harvard  
Rd. (C-43)  
CUYAHOGA COUNTY  
INTERCHANGE ID NUMBER = 018500

# SCUYIR00271\*\*C

State True Log

30.989

County True Log



Surface Type & Width (Left / Right)

G 120'  
6.088 - 9.904

Base Type (Left / Right)

P  
0 - 9.904

Shoulder Type & Width (Left / Right)

2 (24'/45')  
6.088 - 9.904

Median Type and Width

4 ( 5' )  
5.993 - 16.657

Resurface Year

2024  
6.088 - 9.904

Through Lanes

10  
6.088 - 12.855

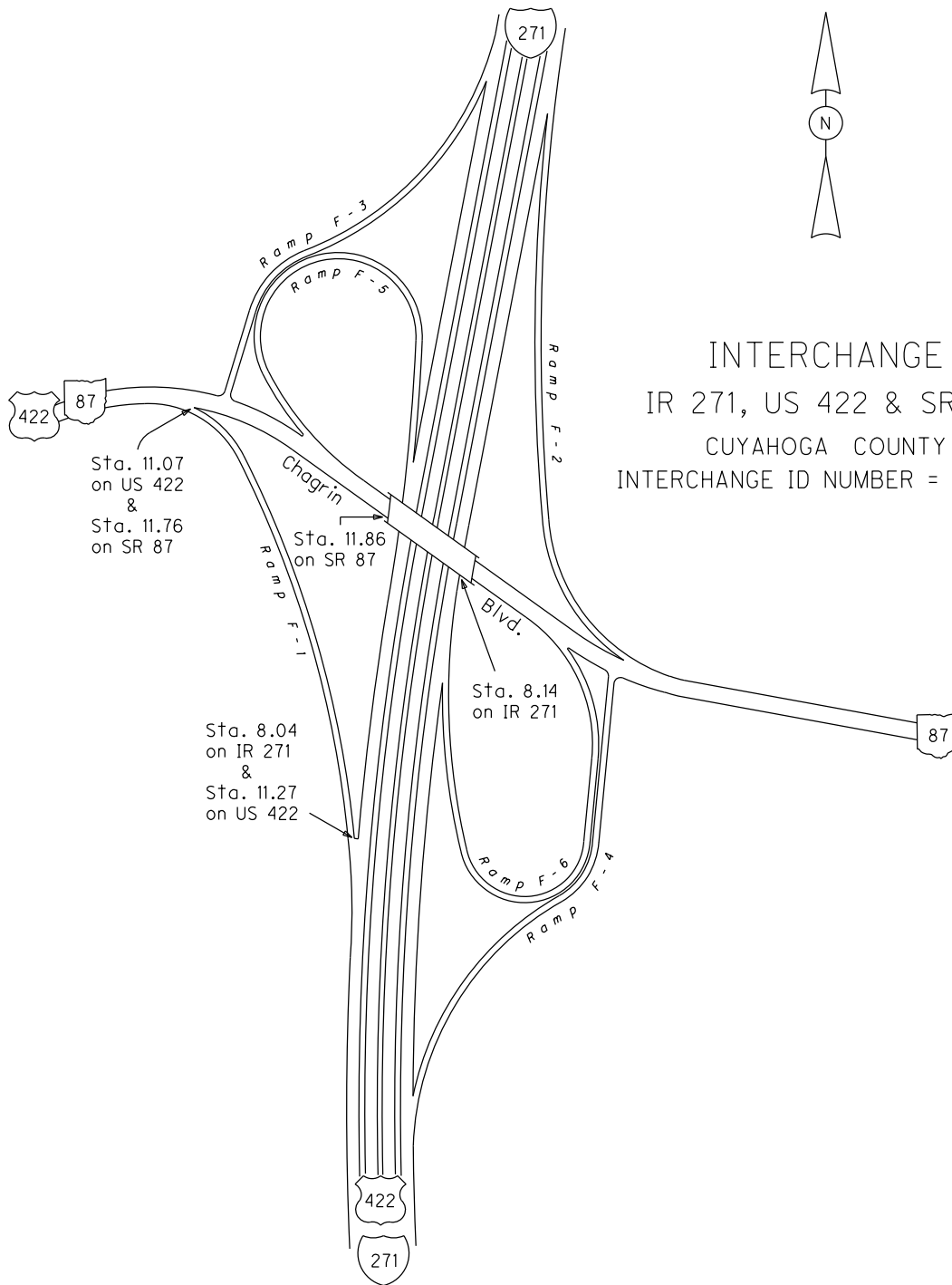
Street Name

IR 271  
0 - 16.657

- Non-divided Highway
  Bridge (on route)
  Railroad (at grade)
  Intersection
- Divided Highway
  Underpass
  Railroad (underpass)
- Secondary Segment
  Overpass
  Railroad (overpass)
- Corporation**

Created on: 6/18/2025

Prepared by  
The Ohio Department of Transportation  
Office of Technical Services  
Roadway Information



INTERCHANGE  
 IR 271, US 422 & SR 87  
 CUYAHOGA COUNTY  
 INTERCHANGE ID NUMBER = 018600

IR 271 SHEET 2 OF 4  
 US 422 SHEET 5 OF 8  
 SR 87 SHEET 3 OF 5

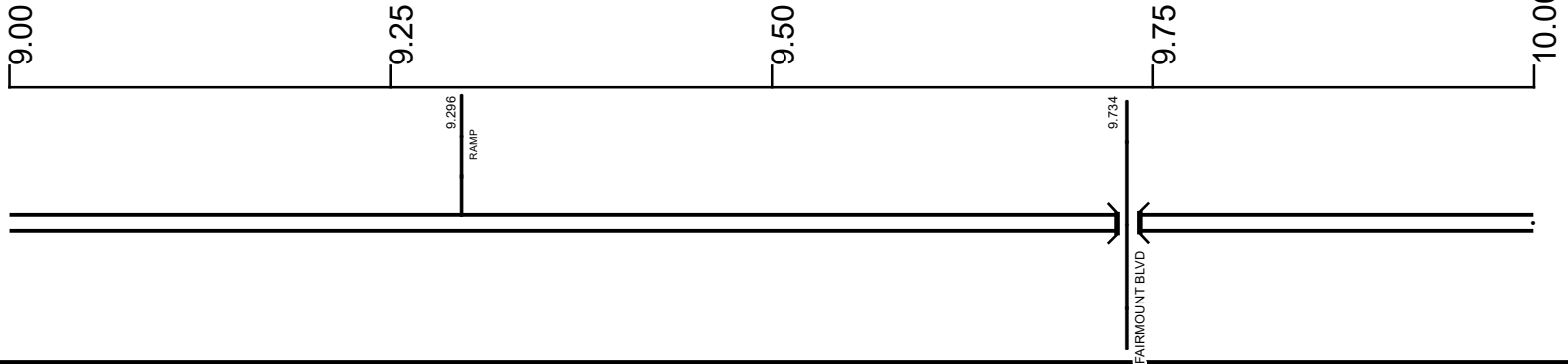
REVISED Jan 2008

# SCUYIR00271\*\*C

State True Log

31.989

County True Log



**Surface Type & Width (Left / Right)**

	G 120'	G (72'/48')
	6.088 - 9.904	9.904 - 12.855

**Base Type (Left / Right)**

	P	P / L
	0 - 9.904	9.904 - 16.657

**Shoulder Type & Width (Left / Right)**

	2 (24'/45')	2 (45'/45')
	6.088 - 9.904	9.904 - 16.657

**Median Type and Width**

	4 ( 5' )	
	5.993 - 16.657	

**Resurface Year**

	2024
	6.088 - 9.904

**Through Lanes**

	10
	6.088 - 12.855

**Street Name**

	IR 271
	0 - 16.657

- Non-divided Highway
  Bridge (on route)
  Railroad (at grade)
  Intersection
- Divided Highway
  Underpass
  Railroad (underpass)
- Secondary Segment
  Overpass
  Railroad (overpass)
- Corporation**

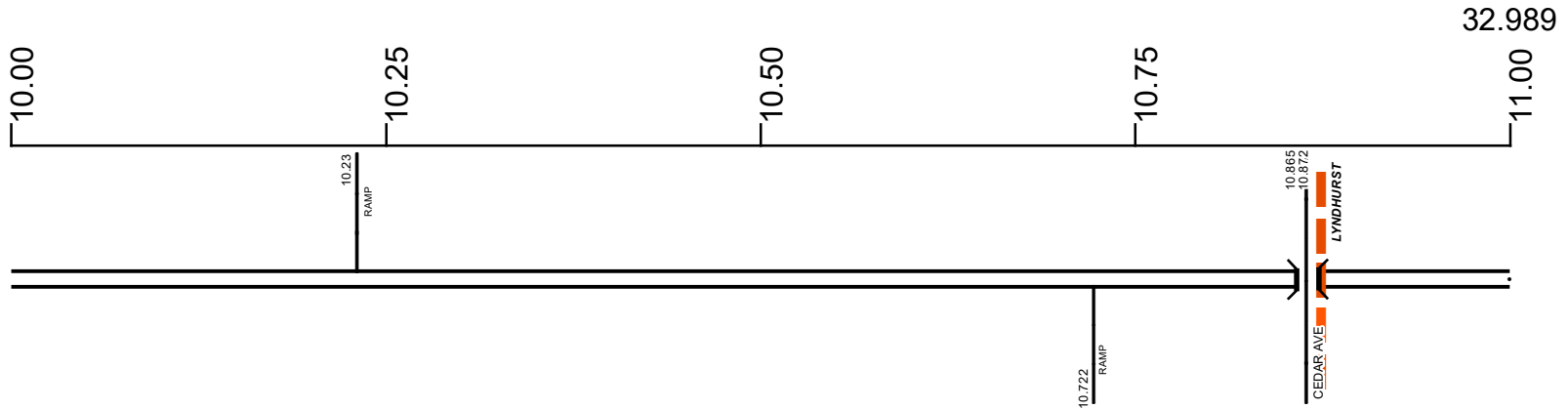
Created on: 6/18/2025

transportation.ohio.gov












Prepared by  
The Ohio Department of Transportation  
Office of Technical Services  
Roadway Information

# SCUYIR00271\*\*C

State True Log  
County True Log



Surface Type & Width (Left / Right)	G (72'/48')
	9.904 - 12.855
Base Type (Left / Right)	P / L
	9.904 - 16.657
Shoulder Type & Width (Left / Right)	2 (45'/45')
	9.904 - 16.657
Median Type and Width	4 ( 5' )
	5.993 - 16.657
Through Lanes	10
	6.088 - 12.855
Street Name	IR 271
	0 - 16.657

-  Non-divided Highway
-  Divided Highway
-  Secondary Segment
-  Corporation
-  Bridge (on route)
-  Underpass
-  Overpass
-  Railroad (at grade)
-  Railroad (underpass)
-  Railroad (overpass)
-  Intersection

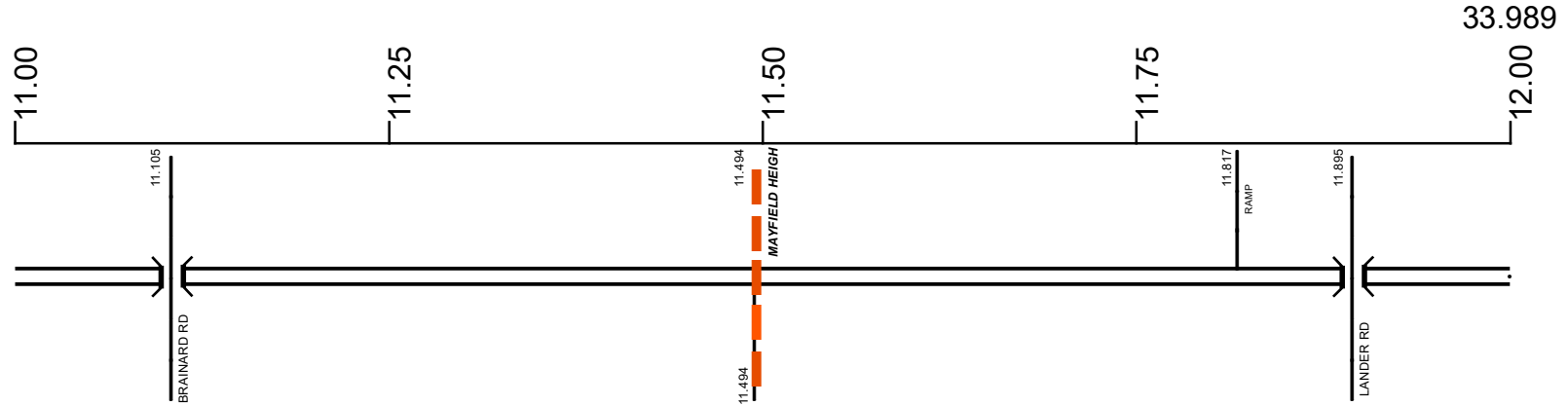
Created on: 6/18/2025



transportation.ohio.gov  
Prepared by  
The Ohio Department of Transportation  
Office of Technical Services  
Roadway Information

# SCUYR00271\*\*C

State True Log  
County True Log



**Surface Type & Width (Left / Right)**

G (72'/48')  
9.904 - 12.855

**Base Type (Left / Right)**

P / L  
9.904 - 16.657

**Shoulder Type & Width (Left / Right)**

2 (45'/45')  
9.904 - 16.657

**Median Type and Width**

4 ( 5' )  
5.993 - 16.657

**Through Lanes**

10  
6.088 - 12.855

**Street Name**

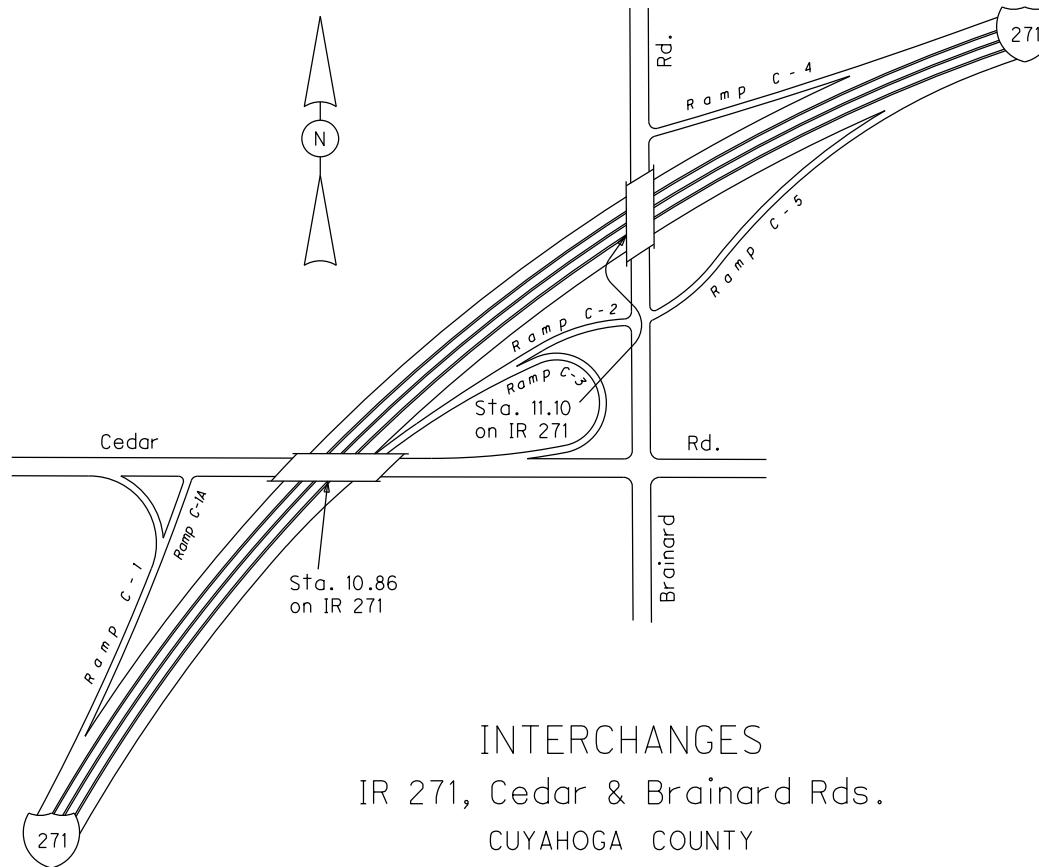
IR 271  
0 - 16.657

- |                     |                   |                      |              |
|---------------------|-------------------|----------------------|--------------|
| Non-divided Highway | Bridge (on route) | Railroad (at grade)  | Intersection |
| Divided Highway     | Underpass         | Railroad (underpass) |              |
| Secondary Segment   | Overpass          | Railroad (overpass)  |              |
| Corporation         |                   |                      |              |

Created on: 6/18/2025



transportation.ohio.gov  
Prepared by  
The Ohio Department of Transportation  
Office of Technical Services  
Roadway Information



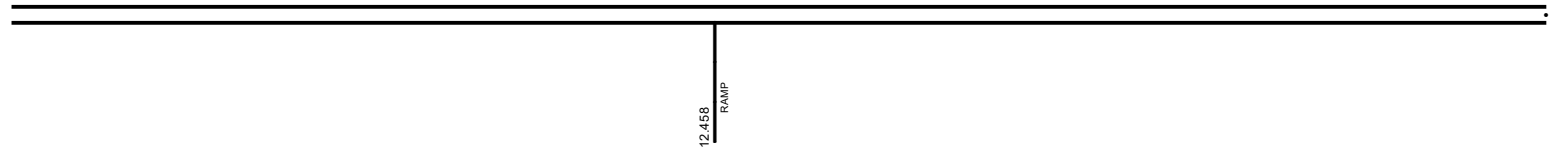
INTERCHANGES  
 IR 271, Cedar & Brainard Rds.  
 CUYAHOGA COUNTY  
 INTERCHANGE ID NUMBER = 018700

# SCUYIR00271\*\*C

State True Log

34.989

County True Log



**Surface Type & Width (Left / Right)**

G (72'/48')	G 96'
9.904 - 12.855	12.855 - 13.536

**Base Type (Left / Right)**

P / L	
9.904 - 16.657	

**Shoulder Type & Width (Left / Right)**

2 (45'/45')	
9.904 - 16.657	

**Median Type and Width**

4 ( 5' )	
5.993 - 16.657	

**Through Lanes**

10	8
6.088 - 12.855	12.855 - 13.536

**Street Name**

IR 271	
0 - 16.657	

- Non-divided Highway
  Bridge (on route)
  Railroad (at grade)
  Intersection
- Divided Highway
  Underpass
  Railroad (underpass)
- Secondary Segment
  Overpass
  Railroad (overpass)
- Corporation**

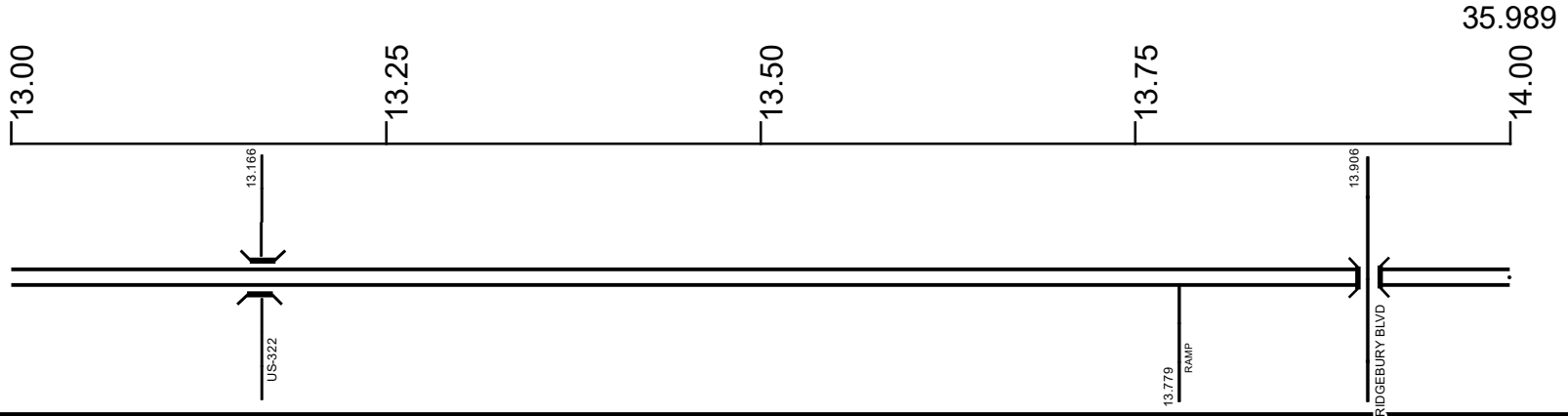
Created on: 6/18/2025

transportation.ohio.gov

Prepared by  
The Ohio Department of Transportation  
Office of Technical Services  
Roadway Information

# SCUYR00271\*\*C

State True Log  
County True Log



Surface Type & Width (Left / Right)	G 96' 12.855 - 13.536	G (72'/48') 13.536 - 16.657
Base Type (Left / Right)	P / L 9.904 - 16.657	
Shoulder Type & Width (Left / Right)	2 (45'/45') 9.904 - 16.657	
Median Type and Width	4 ( 5' ) 5.993 - 16.657	
Resurface Year	2021 13.61 - 16.657	
Through Lanes	8 12.855 - 13.536	10 13.536 - 16.657
Street Name	IR 271 0 - 16.657	

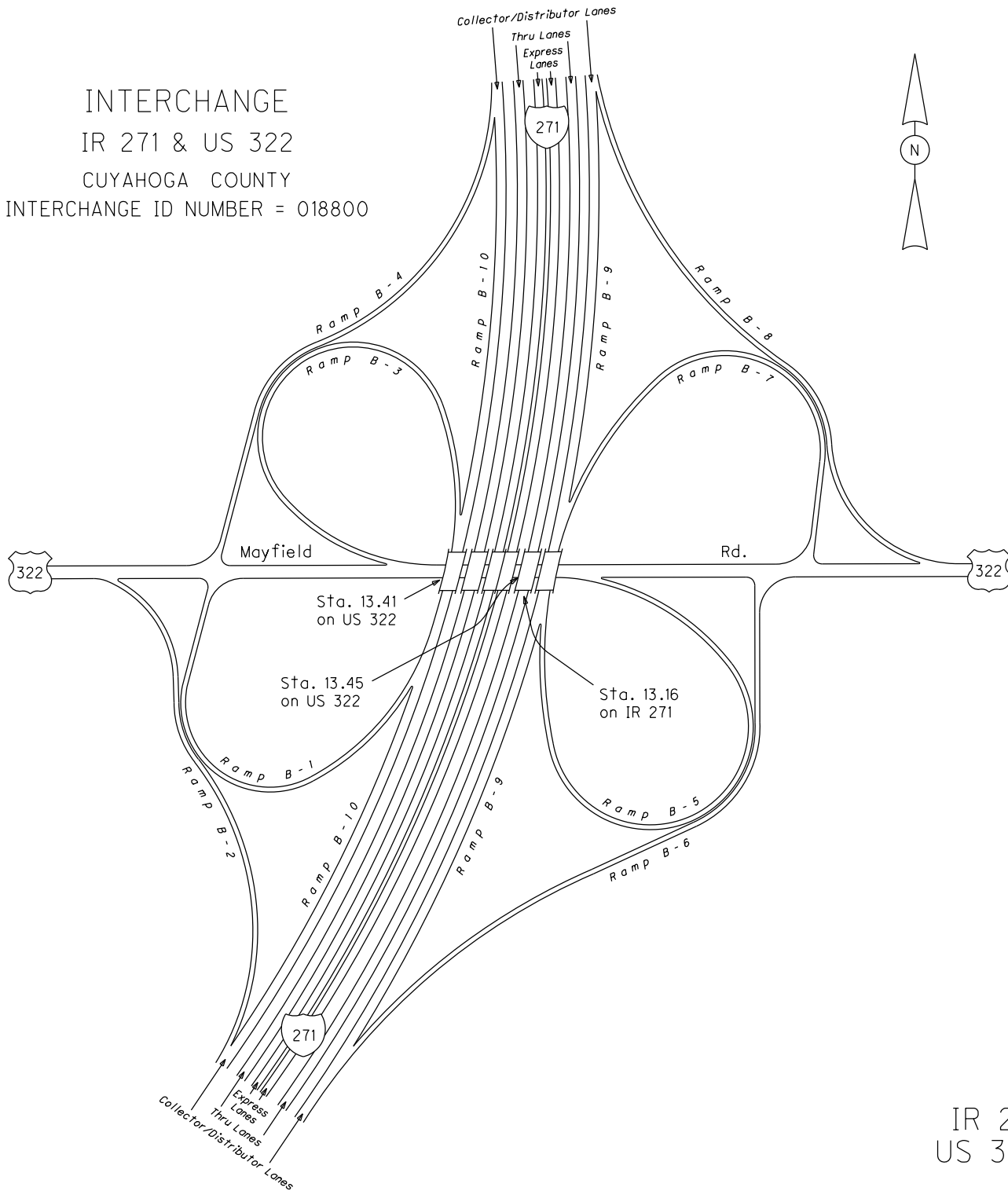
- Non-divided Highway
- Divided Highway
- Secondary Segment
- Corporation
- Bridge (on route)
- Underpass
- Overpass
- Railroad (at grade)
- Railroad (underpass)
- Railroad (overpass)
- Intersection

Created on: 6/18/2025



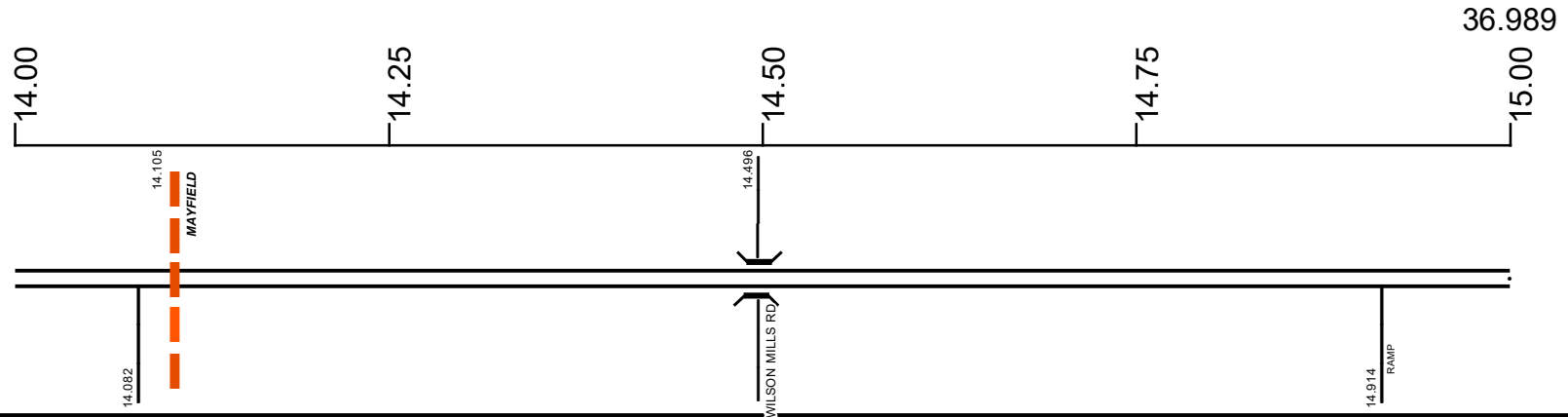
transportation.ohio.gov  
Prepared by  
The Ohio Department of Transportation  
Office of Technical Services  
Roadway Information

INTERCHANGE  
IR 271 & US 322  
CUYAHOGA COUNTY  
INTERCHANGE ID NUMBER = 018800



# SCUYIR00271\*\*C

State True Log  
County True Log



Surface Type & Width (Left / Right)	G (72'/48')
	13.536 - 16.657
Base Type (Left / Right)	P / L
	9.904 - 16.657
Shoulder Type & Width (Left / Right)	2 (45'/45')
	9.904 - 16.657
Median Type and Width	4 ( 5' )
	5.993 - 16.657
Resurface Year	2021
	13.61 - 16.657
Through Lanes	10
	13.536 - 16.657
Street Name	IR 271
	0 - 16.657

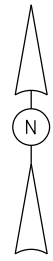
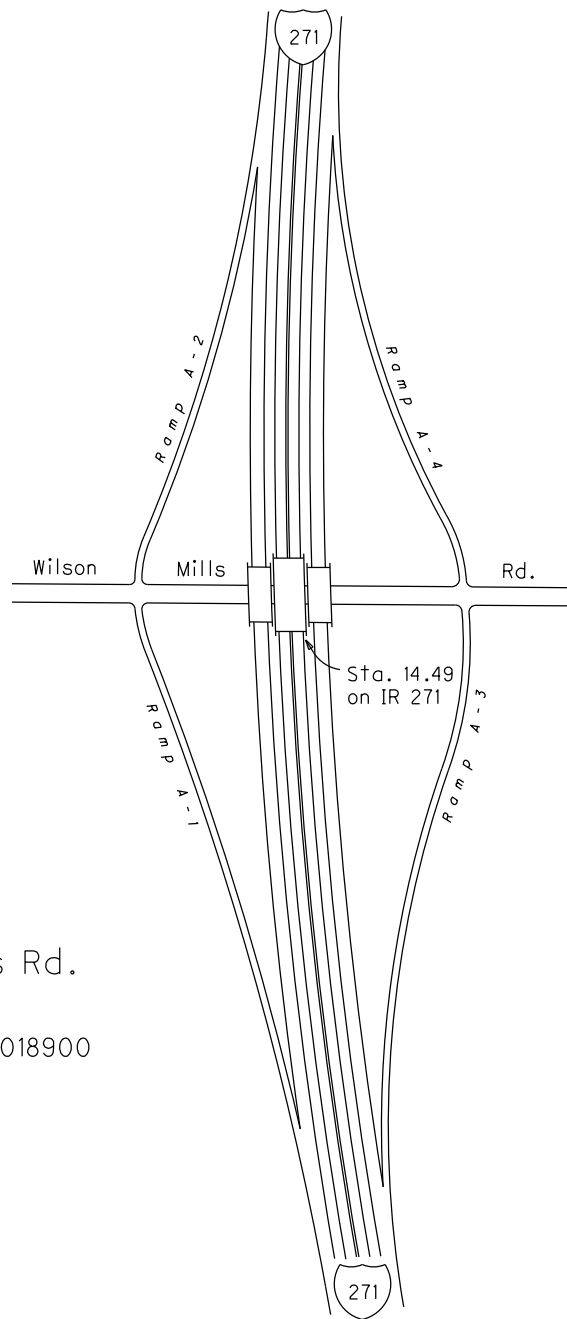
- Non-divided Highway
- Divided Highway
- Secondary Segment
- Corporation
- Bridge (on route)
- Underpass
- Overpass
- Railroad (at grade)
- Railroad (underpass)
- Railroad (overpass)
- Intersection

Created on: 6/18/2025



transportation.ohio.gov

Prepared by  
The Ohio Department of Transportation  
Office of Technical Services  
Roadway Information



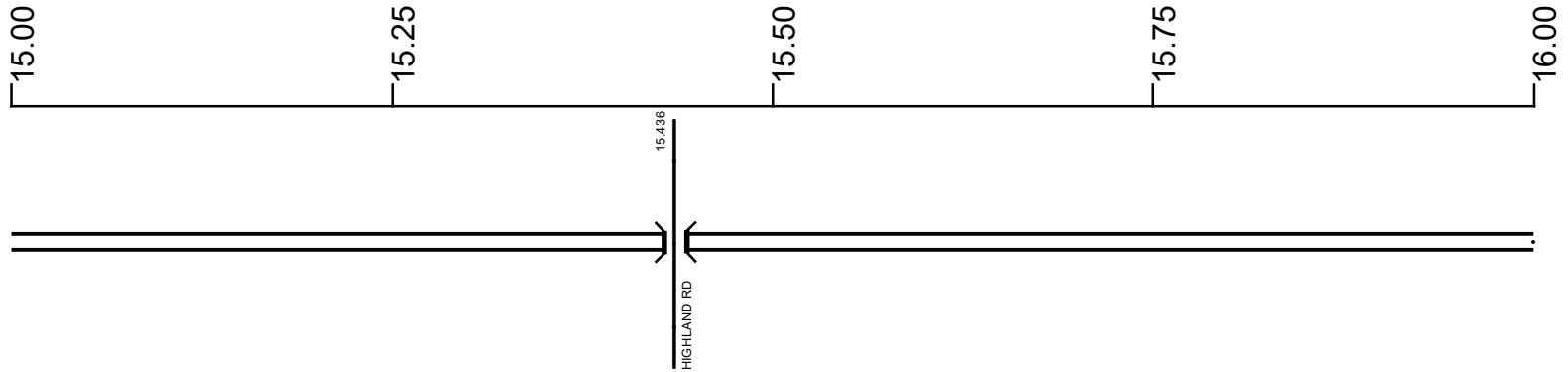
INTERCHANGE  
IR 271 & Wilson Mills Rd.  
CUYAHOGA COUNTY  
INTERCHANGE ID NUMBER = 018900

# SCUYIR00271\*\*C

State True Log

37.989

County True Log



Surface Type & Width (Left / Right)

G (72/48')  
13.536 - 16.657

Base Type (Left / Right)

P / L  
9.904 - 16.657

Shoulder Type & Width (Left / Right)

2 (45/45')  
9.904 - 16.657

Median Type and Width

4 ( 5' )  
5.993 - 16.657

Resurface Year

2021  
13.61 - 16.657

Through Lanes

10  
13.536 - 16.657

Street Name

IR 271  
0 - 16.657

- |                     |                   |                      |              |
|---------------------|-------------------|----------------------|--------------|
| Non-divided Highway | Bridge (on route) | Railroad (at grade)  | Intersection |
| Divided Highway     | Underpass         | Railroad (underpass) |              |
| Secondary Segment   | Overpass          | Railroad (overpass)  |              |
| Corporation         |                   |                      |              |

Created on: 6/18/2025

transportation.ohio.gov

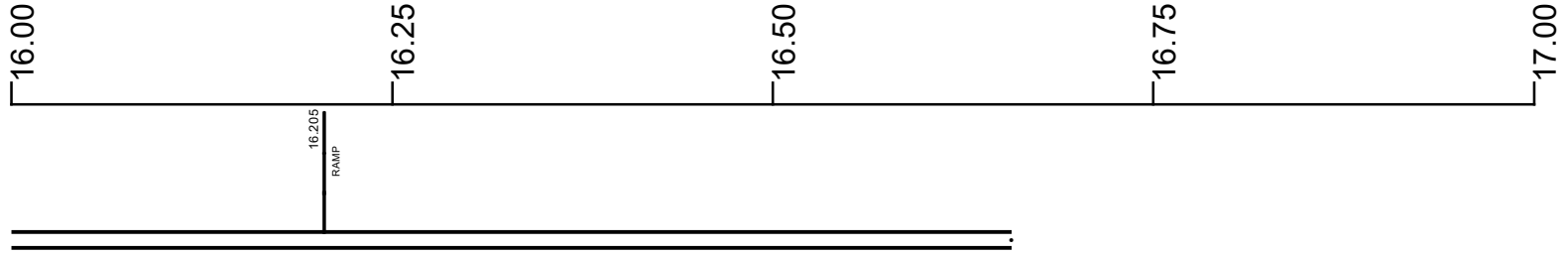
Prepared by  
The Ohio Department of Transportation  
Office of Technical Services  
Roadway Information

# SCUYIR00271\*\*C

State True  
Log

38.646

County True  
Log



**Surface Type & Width (Left / Right)**

G (72'/48')  
13.536 - 16.657

**Base Type (Left / Right)**

P / L  
9.904 - 16.657

**Shoulder Type & Width (Left / Right)**

2 (45'/45')  
9.904 - 16.657

**Median Type and Width**

4 ( 5' )  
5.993 - 16.657

**Resurface Year**

2021  
13.61 - 16.657

**Through Lanes**

10  
13.536 - 16.657

**Street Name**

IR 271  
0 - 16.657

<p> Non-divided Highway</p> <p> Divided Highway</p> <p> Secondary Segment</p> <p> <b>Corporation</b></p>	<p> Bridge (on route)</p> <p> Underpass</p> <p> Overpass</p>	<p> Railroad (at grade)</p> <p> Railroad (underpass)</p> <p> Railroad (overpass)</p>	<p> Intersection</p>
--	--	--	----------------------

transportation.ohio.gov

Prepared by  
The Ohio Department of Transportation  
Office of Technical Services  
Roadway Information

## Historical Project List for SCUYIR00271\*\*C

Begin Measure	End Measure	Project ID Number	Construction Completion Date	Treatment Category	Treatment Type
0.000	3.580	22200	6-2009	Minor Rehabilitation	60-AC Overlay w/Rpr
3.580	5.963	12995	5-2009	Minor Rehabilitation	60-AC Overlay w/Rpr
3.810	5.963	77466	4-2005	Minor Rehabilitation	50-AC Overlay w/o Rpr
5.963	13.184	22211	7-2011	Minor Rehabilitation	52-AC Inlay
6.064	9.770	94005	4-2017	Minor Rehabilitation	52-AC Inlay
6.064	9.770	12996	5-2007	Minor Rehabilitation	60-AC Overlay w/Rpr
9.770	13.632	90900	2-2019	Minor Rehabilitation	60-AC Overlay w/Rpr
9.770	14.109	23960	10-2010	Minor Rehabilitation	60-AC Overlay w/Rpr
13.224	16.657	86784	10-2011	Minor Rehabilitation	52-AC Inlay
13.632	14.338	90901	8-2022	Minor Rehabilitation	38-Fine Poly AC Overlay
14.109	16.657	75482	9-2010	Minor Rehabilitation	60-AC Overlay w/Rpr
14.627	16.657	90901	8-2022	Minor Rehabilitation	38-Fine Poly AC Overlay
15.015	16.657	84482	12-2008	Minor Rehabilitation	52-AC Inlay

# Roadway Codes

## Access Control Journalized

- F - Full Access Control
- L - Limited Access Control
- N - No Access Control

## Access Control Operational

- 1 - Full Access Control
- 2 - Partial Access Control
- 3 - No Access Control

## Base Type

- F - Crack and Seat
- H - Rubblize and Roll
- I - Aggregate Base 304 or Traffic Compacted
- K - Water Bound Macadam
- L - Bituminous Concrete Mix or Penetration Macadam
- N - Plain Concrete
- P - Reinforced Concrete
- R - Brick (Flexible)
- T - Brick (Rigid)

## Direction of Travel

- B - Both (Two-way)
- F - One-way Cardinal
- T - One-way Non-cardinal

## Facility Type

- 1 - One-way Roadway
- 2 - Two-way Roadway
- 4 - Ramp
- 5 - Non-mainline
- 6 - Non-inventory Direction
- 7 - Planned / Unbuilt

## Historical Federal Aid Indicator

- N - Not a FAP Route
- Y - FAP Route

## Functional Classification

- 01 - Interstate
- 02 - Principal Arterial (Freeways)
- 03 - Principal Arterial (Other)
- 04 - Minor Arterial
- 05 - Major Collector
- 06 - Minor Collector
- 07 - Local

## Leave / Reenter Indicator

- Y - Route leaves/reenters at this point
- N - Route does not leave/reenter at this point

## Median Type

- 1 - None
- 2 - Unprotected
- 3 - Curbed
- 4 - Positive Barrier (Unspecified)
- 5 - Positive Barrier (Flexible)
- 6 - Positive Barrier (Semi-rigid)
- 7 - Positive Barrier (Rigid)

## NHS

- N - National Highway System
- H - Congressional Corridor
- 2 - Major Airport
- 3 - Major Port Facility
- 4 - Major Amtrak Station
- 5 - Major Rail / Truck Terminal
- 6 - Major Intercity Bus Terminal
- 7 - Major Public Transit / Multi-modal Passenger Terminal
- 8 - Major Pipeline Terminal
- 9 - Major Ferry Terminal

## Priority System

- G - General
- P - Priority System
- U - Urban

## Scenic Byway Code

- A - All American Road
- N - National Scenic Byway
- S - State Scenic Byway

## Shoulder Type

- 1 - None
- 2 - Surfaced shoulder exists (bituminous concrete {AC})
- 3 - Surfaced shoulder exists (Portland Cement Concrete {PCC})
- 4 - Stabilized shoulder exists (gravel or other granular material)
- 5 - Combination shoulder exists (two or more surface types)
- 6 - Earth shoulder exists
- 7 - Barrier curb exists; no shoulder in front of curb

## Surface Type

- A - Combination
- B - Brick
- C - Continuous Reinforced Concrete
- D - Reinforced Concrete
- E - Plain Concrete
- G - Bituminous Concrete
- I - Chipseal on Granular
- K - Open Graded Bituminous
- L - Chipseal or Micro
- M - Gravel
- U - Unimproved
- X - Right of Way Only