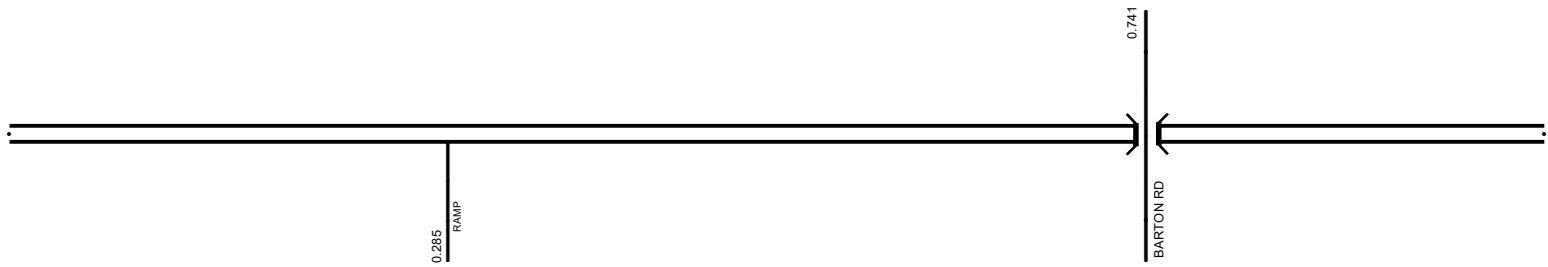


SCUYIR00480**C

State True Log 2.304

3.304

County True Log



Surface Type & Width (Left / Right)

G 72'
0 - 5.65

Base Type (Left / Right)

N
0 - 6.481

Shoulder Type & Width (Left / Right)

2 (21'/21')
0 - 6.245

Median Type and Width

4 (6')
0 - 8.104

Resurface Year

2020
0 - 6.245

Through Lanes

6
0 - 5.65

Street Name

IR 480
0 - 26.548

- | | | | |
|---------------------|-------------------|----------------------|--------------|
| Non-divided Highway | Bridge (on route) | Railroad (at grade) | Intersection |
| Divided Highway | Underpass | Railroad (underpass) | |
| Secondary Segment | Overpass | Railroad (overpass) | |
| Corporation | | | |

Created on: 6/18/2025



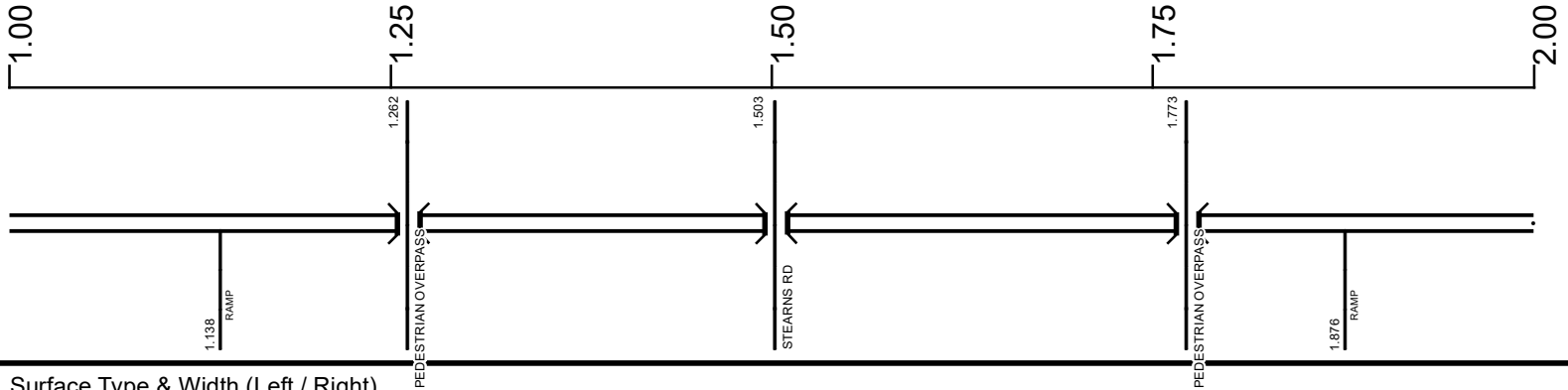
transportation.ohio.gov
Prepared by
The Ohio Department of Transportation
Office of Technical Services
Roadway Information

SCUYIR00480**C

State True
Log

4.304

County True
Log



Surface Type & Width (Left / Right)	G 72'
	0 - 5.65
Base Type (Left / Right)	N
	0 - 6.481
Shoulder Type & Width (Left / Right)	2 (21'/21')
	0 - 6.245
Median Type and Width	4 (6')
	0 - 8.104
Resurface Year	2020
	0 - 6.245
Through Lanes	6
	0 - 5.65
Street Name	IR 480
	0 - 26.548

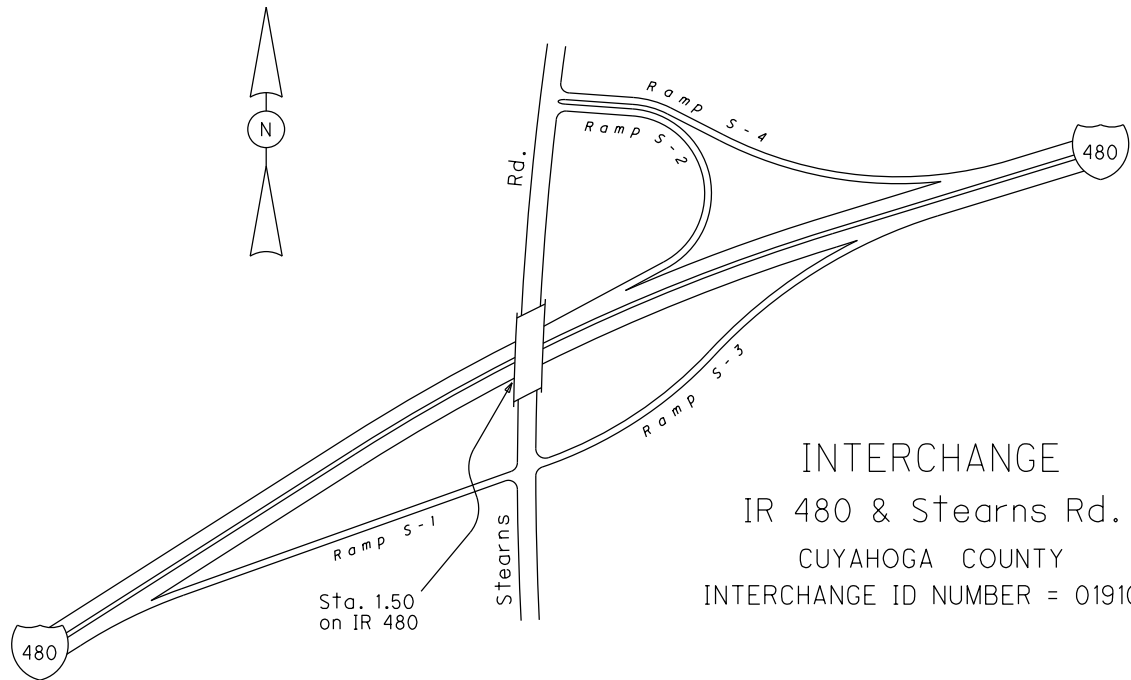
Non-divided Highway	Bridge (on route)	Railroad (at grade)	Intersection
Divided Highway	Underpass	Railroad (underpass)	
Secondary Segment	Overpass	Railroad (overpass)	
Corporation			

Created on: 6/18/2025



transportation.ohio.gov

Prepared by
The Ohio Department of Transportation
Office of Technical Services
Roadway Information




INTERCHANGE
IR 480 & Stearns Rd.
CUYAHOGA COUNTY
INTERCHANGE ID NUMBER = 019100

SCUYIR00480**C

State True Log

5.304

County True Log



Surface Type & Width (Left / Right)

G 72'
0 - 5.65

Base Type (Left / Right)

N
0 - 6.481

Shoulder Type & Width (Left / Right)

2 (21'/21')
0 - 6.245

Median Type and Width

4 (6')
0 - 8.104

Resurface Year

2020
0 - 6.245

Through Lanes

6
0 - 5.65

Street Name

IR 480
0 - 26.548

- | | | | |
|---------------------|-------------------|----------------------|--------------|
| Non-divided Highway | Bridge (on route) | Railroad (at grade) | Intersection |
| Divided Highway | Underpass | Railroad (underpass) | |
| Secondary Segment | Overpass | Railroad (overpass) | |
| Corporation | | | |

Created on: 6/18/2025

transportation.ohio.gov

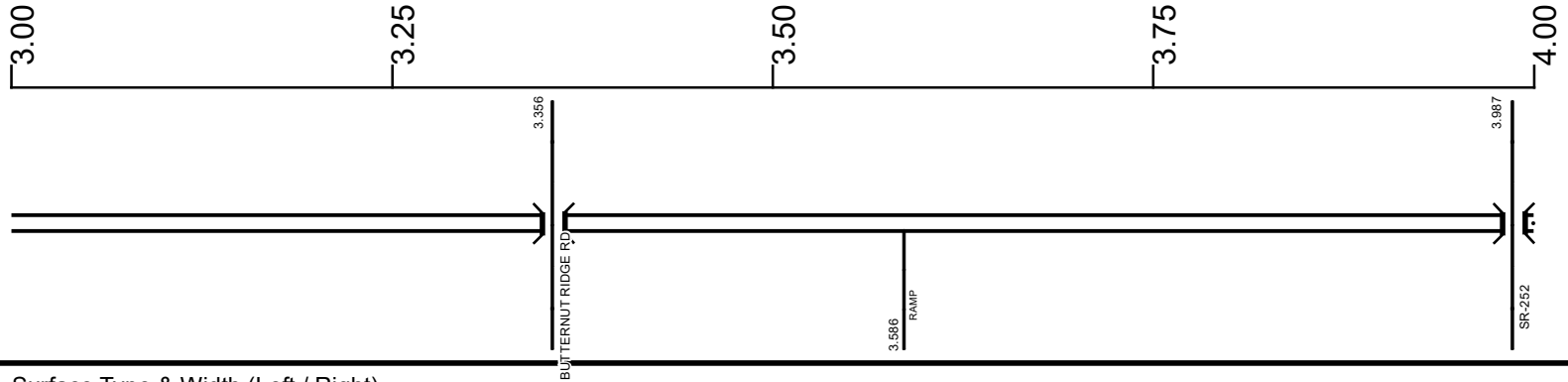
Prepared by
The Ohio Department of Transportation
Office of Technical Services
Roadway Information

SCUYR00480**C

State True Log

6.304

County True Log



Surface Type & Width (Left / Right)	G 72' 0 - 5.65
Base Type (Left / Right)	N 0 - 6.481
Shoulder Type & Width (Left / Right)	2 (21'/21') 0 - 6.245
Median Type and Width	4 (6') 0 - 8.104
Resurface Year	2020 0 - 6.245
Through Lanes	6 0 - 5.65
Street Name	IR 480 0 - 26.548

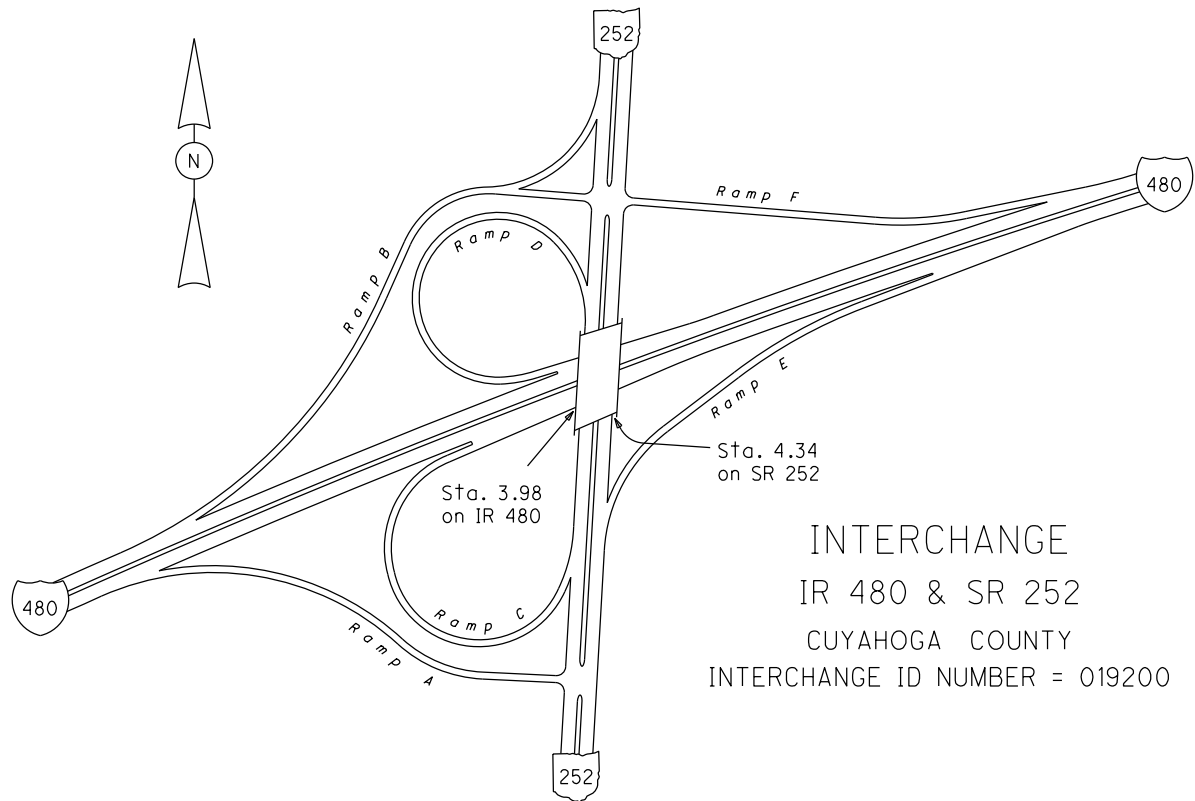
Non-divided Highway	Bridge (on route)	Railroad (at grade)	Intersection
Divided Highway	Underpass	Railroad (underpass)	
Secondary Segment	Overpass	Railroad (overpass)	
Corporation			

Created on: 6/18/2025



transportation.ohio.gov

Prepared by
The Ohio Department of Transportation
Office of Technical Services
Roadway Information



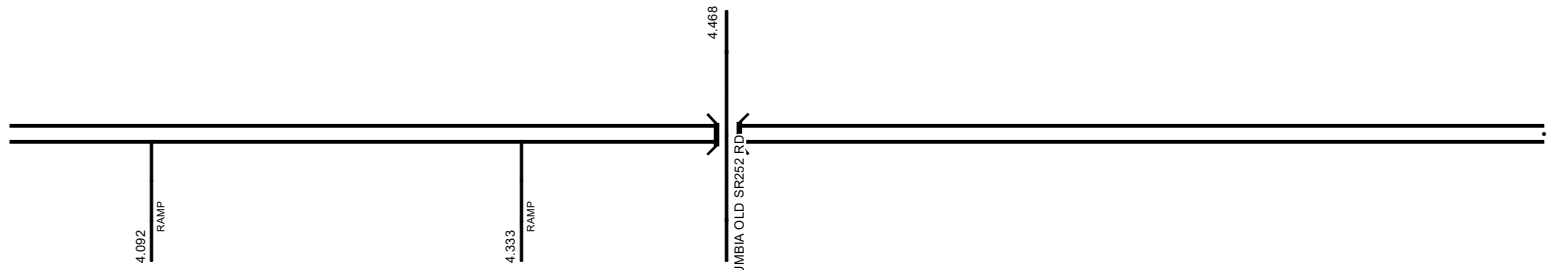
INTERCHANGE
 IR 480 & SR 252
 CUYAHOGA COUNTY
 INTERCHANGE ID NUMBER = 019200

SCUYIR00480**C

State True Log

7.304

County True Log



Surface Type & Width (Left / Right)	G 72' 0 - 5.65
Base Type (Left / Right)	N 0 - 6.481
Shoulder Type & Width (Left / Right)	2 (21'/21') 0 - 6.245
Median Type and Width	4 (6') 0 - 8.104
Resurface Year	2020 0 - 6.245
Through Lanes	6 0 - 5.65
Street Name	IR 480 0 - 26.548

<p> Non-divided Highway</p> <p> Divided Highway</p> <p> Secondary Segment</p> <p> Corporation</p>	<p> Bridge (on route)</p> <p> Underpass</p> <p> Overpass</p>	<p> Railroad (at grade)</p> <p> Railroad (underpass)</p> <p> Railroad (overpass)</p>	<p> Intersection</p>
--	--	--	----------------------

Created on: 6/18/2025

transportation.ohio.gov

Prepared by

The Ohio Department of Transportation

Office of Technical Services

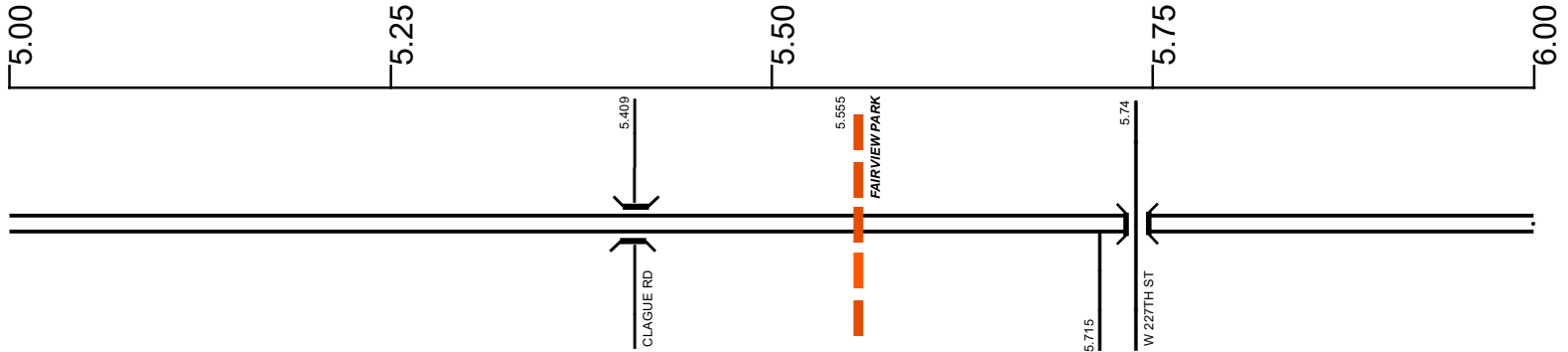
Roadway Information

SCUYR00480**C

State True Log

8.304

County True Log



Surface Type & Width (Left / Right)

G 72'	G 96'
0 - 5.65	5.65 - 6.481

Base Type (Left / Right)

N
0 - 6.481

Shoulder Type & Width (Left / Right)

2 (21'/21')
0 - 6.245

Median Type and Width

4 (6')
0 - 8.104

Resurface Year

2020
0 - 6.245

Through Lanes

6	8
0 - 5.65	5.65 - 7.673

Street Name

IR 480
0 - 26.548

Non-divided Highway	Bridge (on route)	Railroad (at grade)	Intersection
Divided Highway	Underpass	Railroad (underpass)	
Secondary Segment	Overpass	Railroad (overpass)	
Corporation			

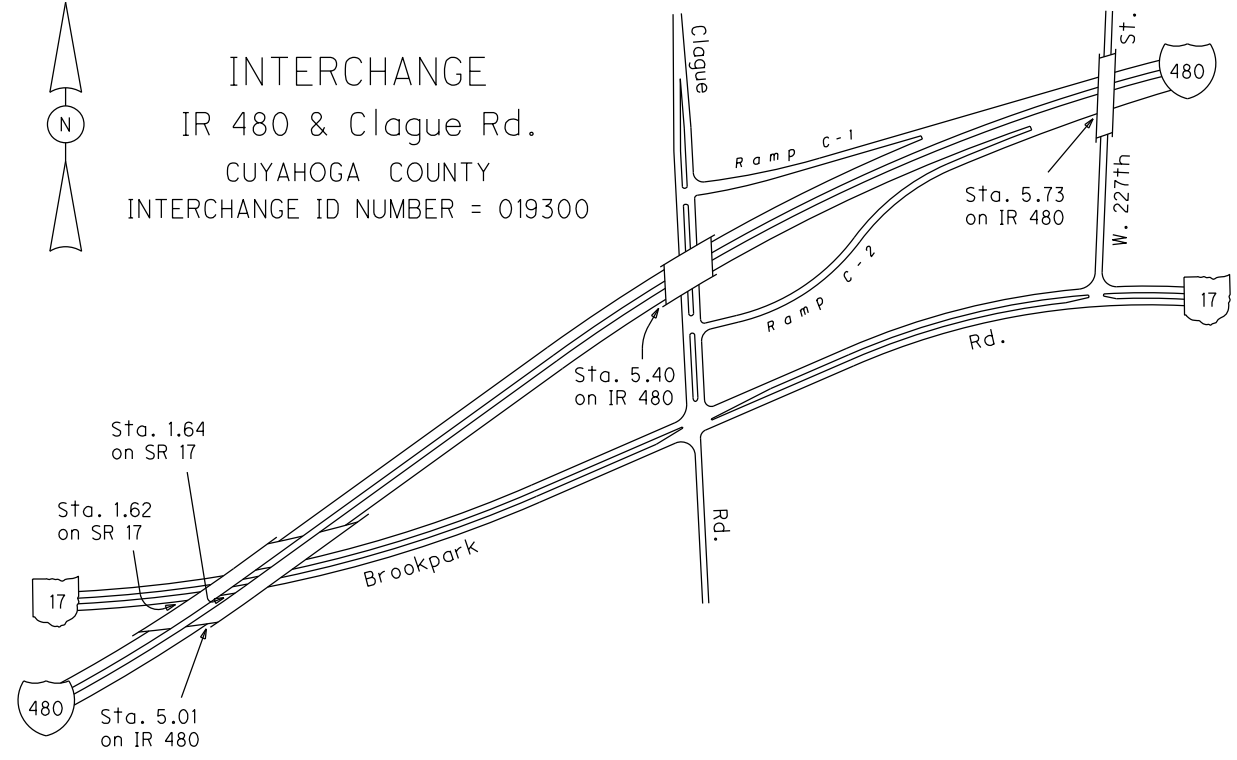
Created on: 6/18/2025



transportation.ohio.gov
 Prepared by
 The Ohio Department of Transportation
 Office of Technical Services
 Roadway Information



INTERCHANGE
IR 480 & Clague Rd.
CUYAHOGA COUNTY
INTERCHANGE ID NUMBER = 019300

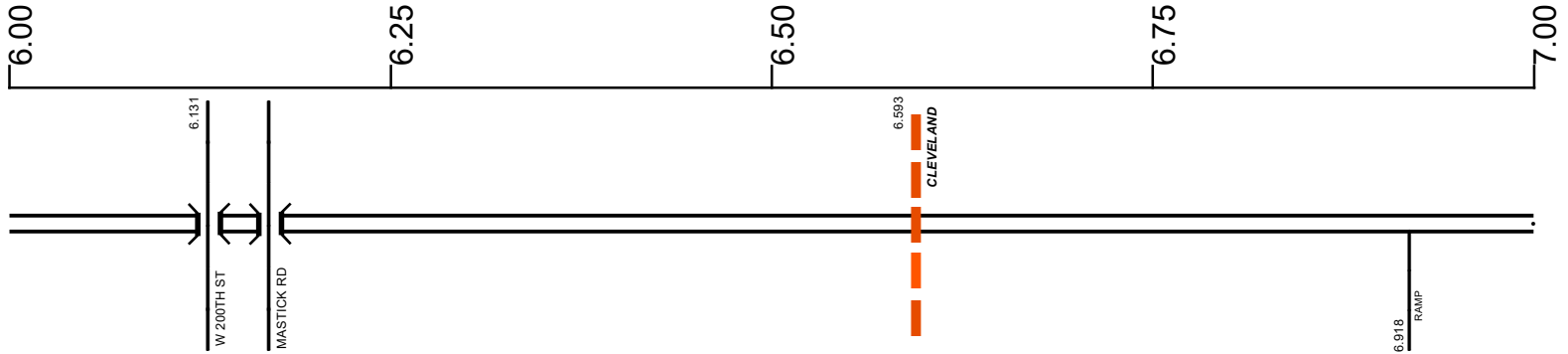


SCUYIR00480**C

State True Log

9.304

County True Log



Surface Type & Width (Left / Right)

G 96'	D 96'	G (48') / D (48')	G 96'
5.65 - 6.481	6.481 - 6.76	6.76 - 6.78	6.792 - 7.253

Base Type (Left / Right)

N	N
0 - 6.481	6.792 - 7.87

Shoulder Type & Width (Left / Right)

2 (21' / 21')	2 (20' / 20')
0 - 6.245	6.245 - 7.253

Median Type and Width

4 (6')
0 - 8.104

Resurface Year

2020	2023
0 - 6.245	6.7 - 10.05

Through Lanes

8
5.65 - 7.673

Street Name

IR 480
0 - 26.548

Non-divided Highway	Bridge (on route)	Railroad (at grade)	Intersection
Divided Highway	Underpass	Railroad (underpass)	
Secondary Segment	Overpass	Railroad (overpass)	
Corporation			

Created on: 6/18/2025



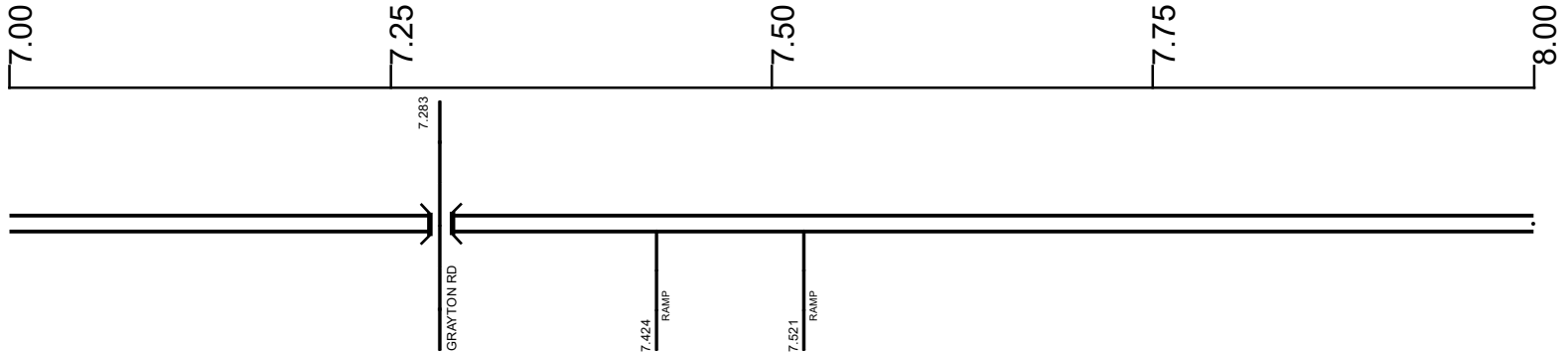
transportation.ohio.gov
 Prepared by
 The Ohio Department of Transportation
 Office of Technical Services
 Roadway Information

SCUYIR00480**C

State True Log

10.304

County True Log



Surface Type & Width (Left / Right)

G 96' 6.792 - 7.253	G (36'/48') 7.253 - 7.87	D (36'/24') 7.87 - 8.128
------------------------	-----------------------------	-----------------------------

Base Type (Left / Right)

N 6.792 - 7.87

Shoulder Type & Width (Left / Right)

2 (20'/20') 6.245 - 7.253	2 (11'/20') 7.253 - 7.87	2 (7'/20') 7.87 - 8.128
------------------------------	-----------------------------	----------------------------

Median Type and Width

4 (6') 0 - 8.104

Resurface Year

2023

Through Lanes

8 5.65 - 7.673	4 7.673 - 8.265
-------------------	--------------------

Street Name

IR 480 0 - 26.548

<p> Non-divided Highway</p> <p> Divided Highway</p> <p> Secondary Segment</p> <p> Corporation</p>	<p> Bridge (on route)</p> <p> Underpass</p> <p> Overpass</p>	<p> Railroad (at grade)</p> <p> Railroad (underpass)</p> <p> Railroad (overpass)</p>	<p> Intersection</p>
---	--	--	----------------------

Created on: 6/18/2025

transportation.ohio.gov

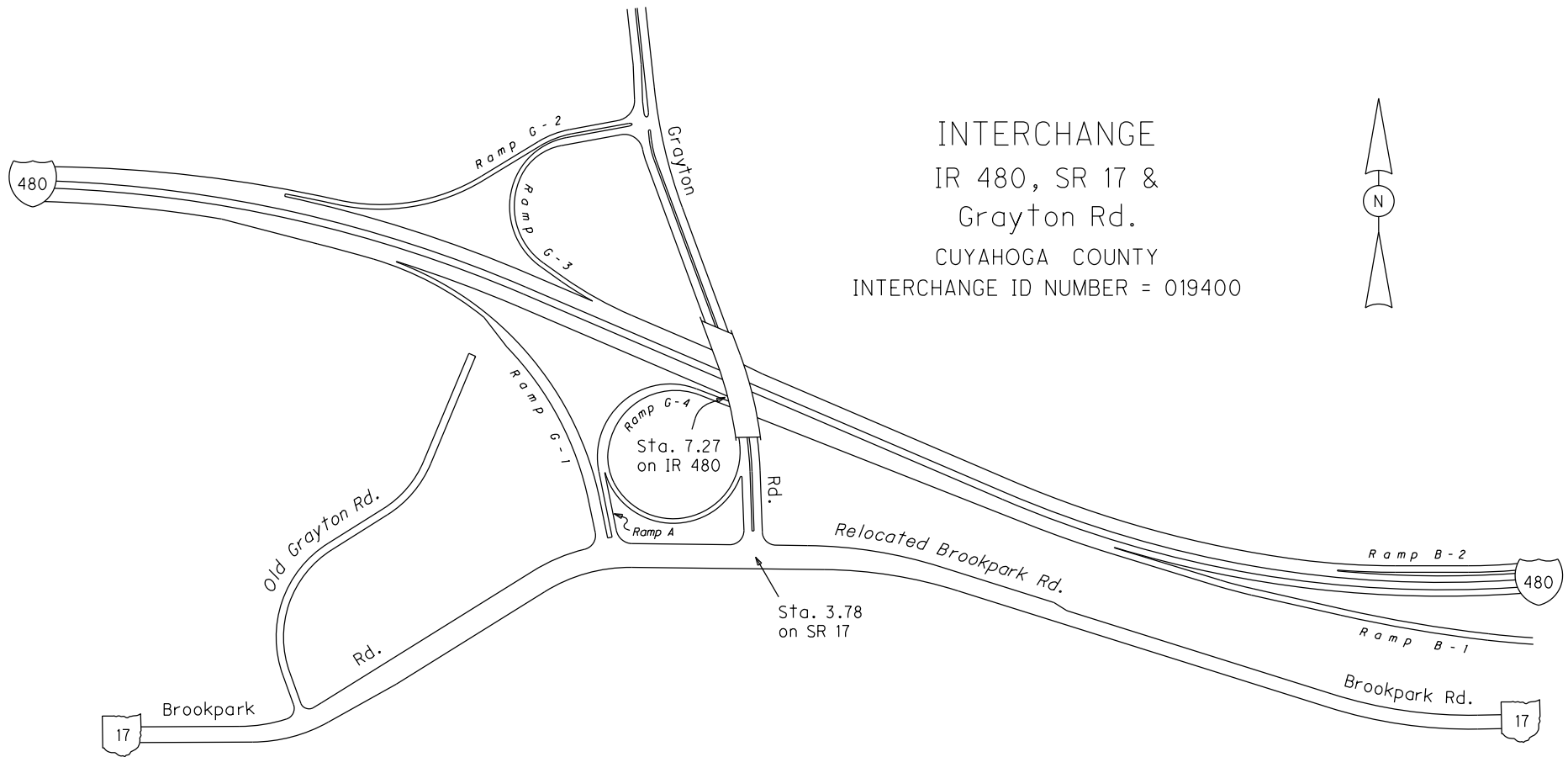
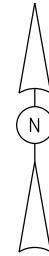
Prepared by

The Ohio Department of Transportation

Office of Technical Services

Roadway Information

INTERCHANGE
IR 480, SR 17 &
Grayton Rd.
CUYAHOGA COUNTY
INTERCHANGE ID NUMBER = 019400

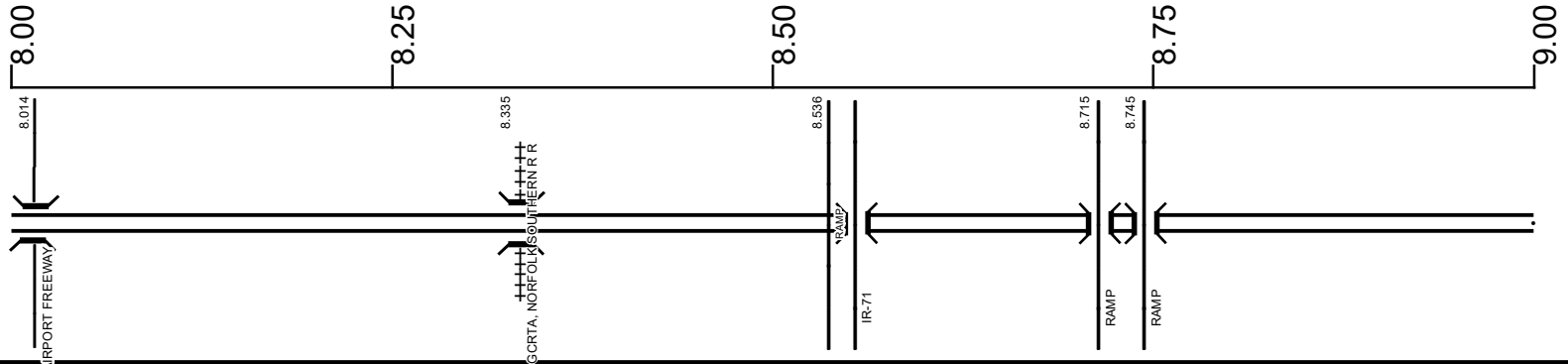


SCUYR00480**C

State True Log

11.304

County True Log



Surface Type & Width (Left / Right)

D (36'/24')	G (36'/24')	G 72'	G (48'/36')
7.87 - 8.128	8.128 - 8.288	8.288 - 8.474	8.474 - 9.27

Base Type (Left / Right)

P	N
8.128 - 8.288	8.288 - 10.388

Shoulder Type & Width (Left / Right)

2 (7'/20')	5 (11'/21')	5 (7'/21')	5 (11'/21')
7.87 - 8.128	8.128 - 8.288	8.288 - 8.474	8.474 - 9.27

Median Type and Width

4 (6')	4 (3')
0 - 8.104	8.104 - 9.256

Resurface Year

	2023
	6.7 - 10.05

Through Lanes

4	5	6
7.673 - 8.265	8.265 - 8.445	8.445 - 9.256

Street Name

	IR 480
	0 - 26.548

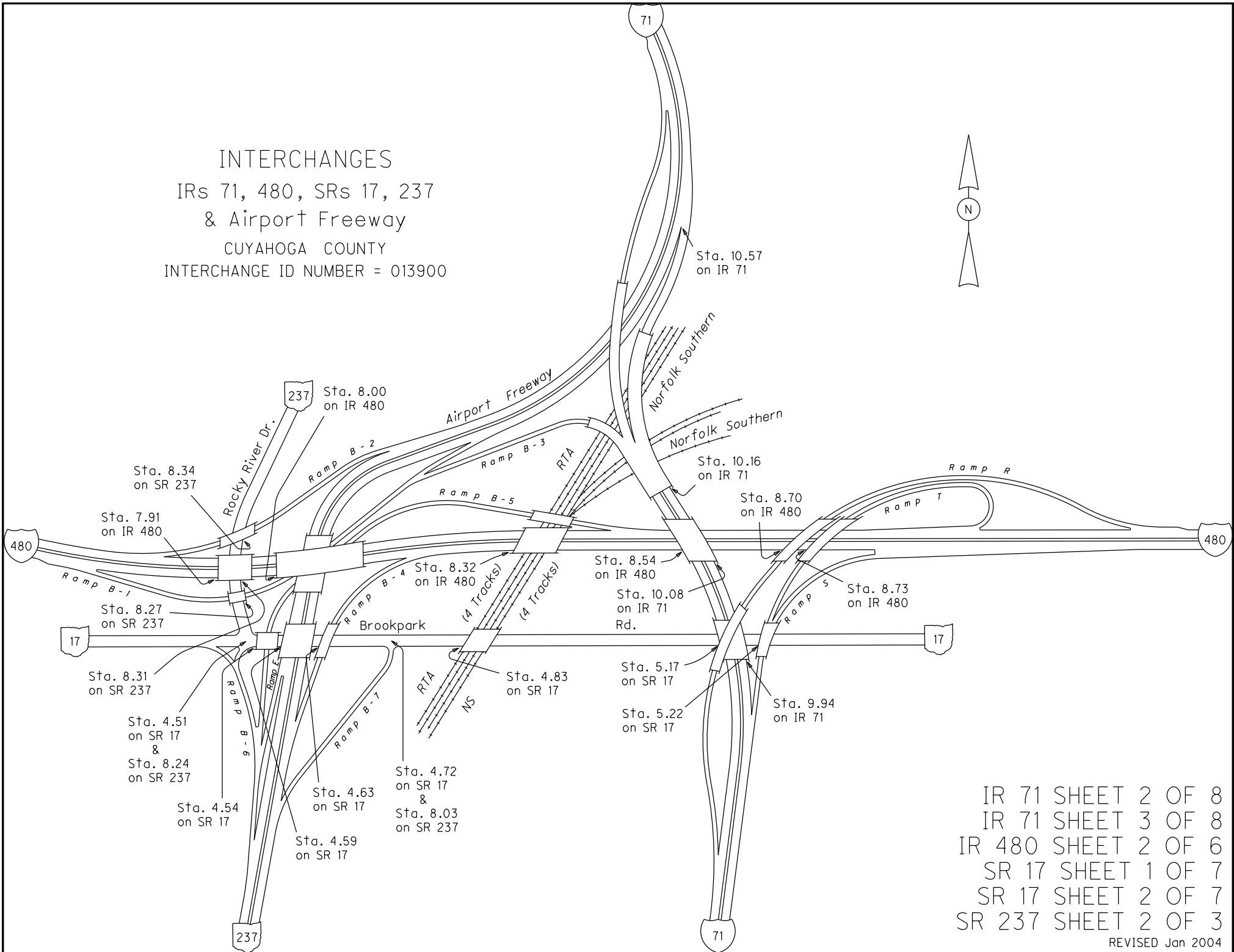
- Non-divided Highway
- Divided Highway
- Secondary Segment
- Corporation
- Bridge (on route)
- Underpass
- Overpass
- Railroad (at grade)
- Railroad (underpass)
- Railroad (overpass)
- Intersection

Created on: 6/18/2025

transportation.ohio.gov

Prepared by
The Ohio Department of Transportation
Office of Technical Services
Roadway Information

INTERCHANGES
 IRs 71, 480, SRs 17, 237
 & Airport Freeway
 CUYAHOGA COUNTY
 INTERCHANGE ID NUMBER = 013900



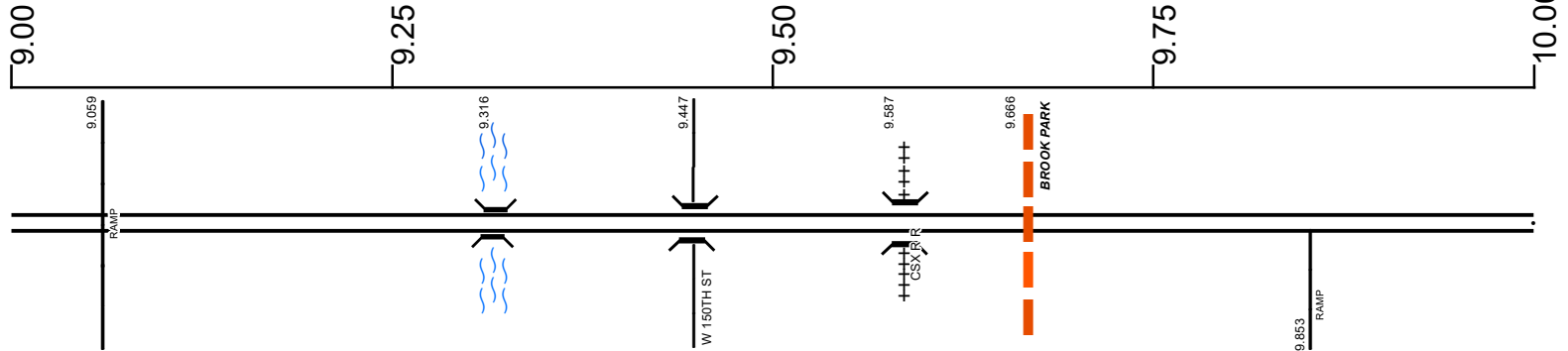
IR 71 SHEET 2 OF 8
 IR 71 SHEET 3 OF 8
 IR 480 SHEET 2 OF 6
 SR 17 SHEET 1 OF 7
 SR 17 SHEET 2 OF 7
 SR 237 SHEET 2 OF 3

SCUYIR00480**C

State True Log

12.304

County True Log



Surface Type & Width (Left / Right)

G (48'/36')	G 96'
8.474 - 9.27	9.27 - 16.469

Base Type (Left / Right)

N
8.288 - 10.388

Shoulder Type & Width (Left / Right)

5 (11'/21')	2 (20'/20')
8.474 - 9.27	9.27 - 10.388

Median Type and Width

4 (3')	4 (6')
8.104 - 9.256	9.256 - 10.388

Resurface Year

2023
6.7 - 10.05

Through Lanes

6	8
8.445 - 9.256	9.256 - 16.469

Street Name

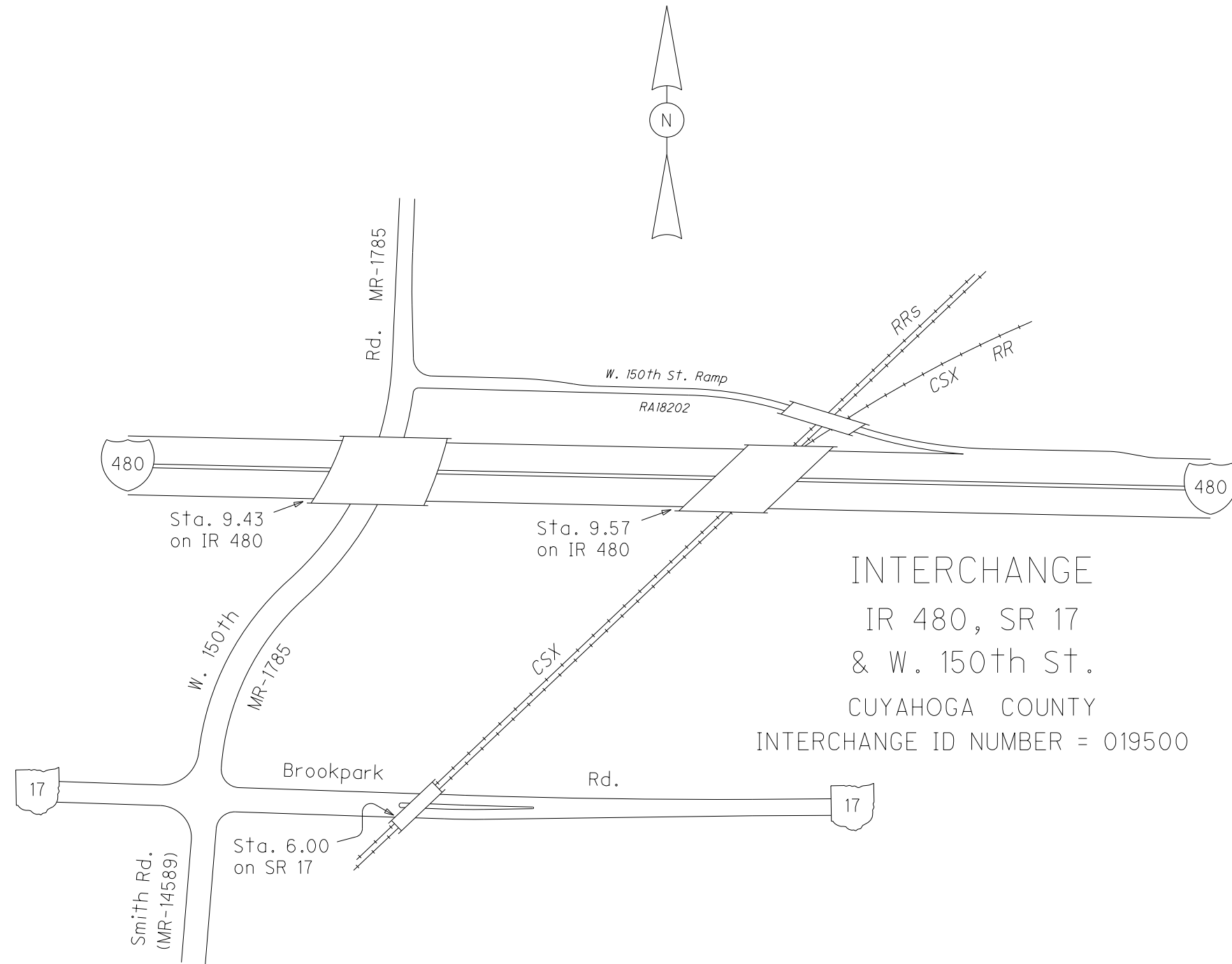
IR 480
0 - 26.548

- | | | | |
|---------------------|-------------------|----------------------|--------------|
| Non-divided Highway | Bridge (on route) | Railroad (at grade) | Intersection |
| Divided Highway | Underpass | Railroad (underpass) | |
| Secondary Segment | Overpass | Railroad (overpass) | |
| Corporation | | | |

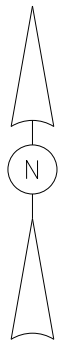
Created on: 6/18/2025

transportation.ohio.gov

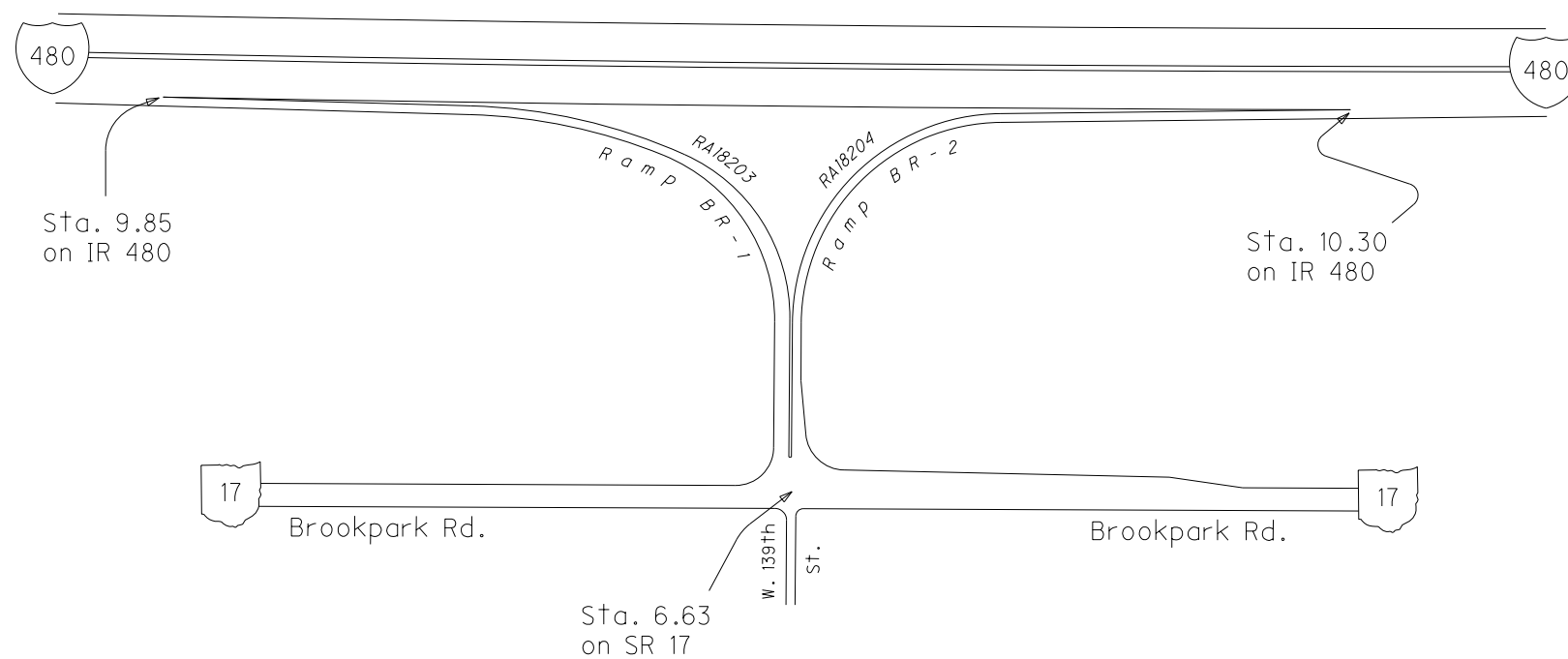
Prepared by
The Ohio Department of Transportation
Office of Technical Services
Roadway Information



INTERCHANGE
 IR 480, SR 17
 & W. 150th St.
 CUYAHOGA COUNTY
 INTERCHANGE ID NUMBER = 019500



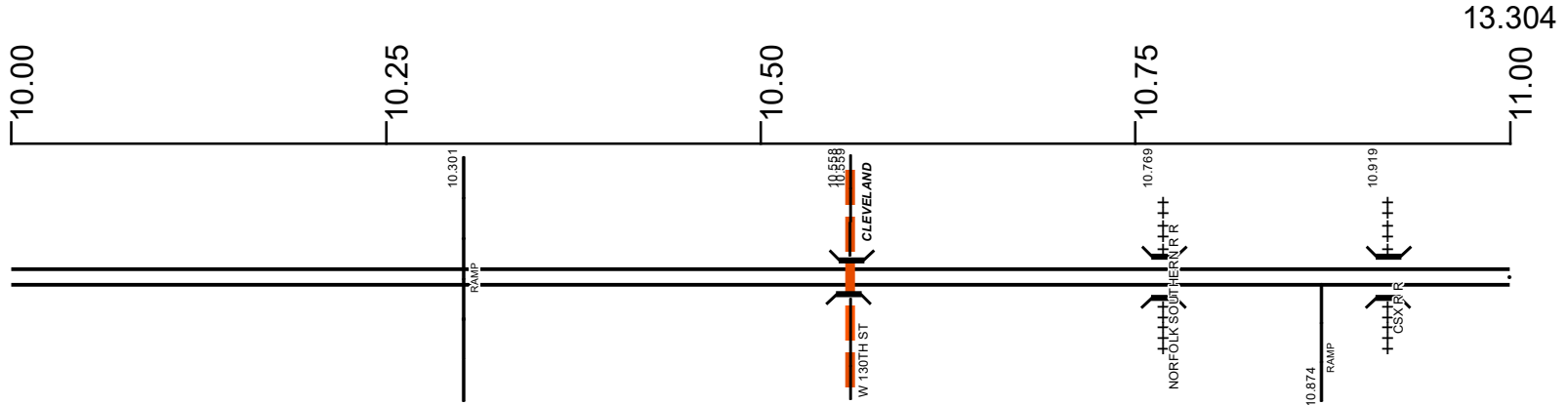
WEST
INTERCHANGE
IR 480 & SR 17
CUYAHOGA COUNTY
INTERCHANGE ID NUMBER = 019600



SCUYIR00480**C

State True Log

County True Log



Surface Type & Width (Left / Right)

G 96'	
9.27 - 16.469	

Base Type (Left / Right)

N	F
8.288 - 10.388	10.388 - 12.802

Shoulder Type & Width (Left / Right)

2 (20'/20')	2 (23'/23')
9.27 - 10.388	10.388 - 12.802

Median Type and Width

4 (6')	4 (4')
9.256 - 10.388	10.388 - 15.878

Resurface Year

2023	2024
6.7 - 10.05	10.388 - 12.802

Through Lanes

8
9.256 - 16.469

Street Name

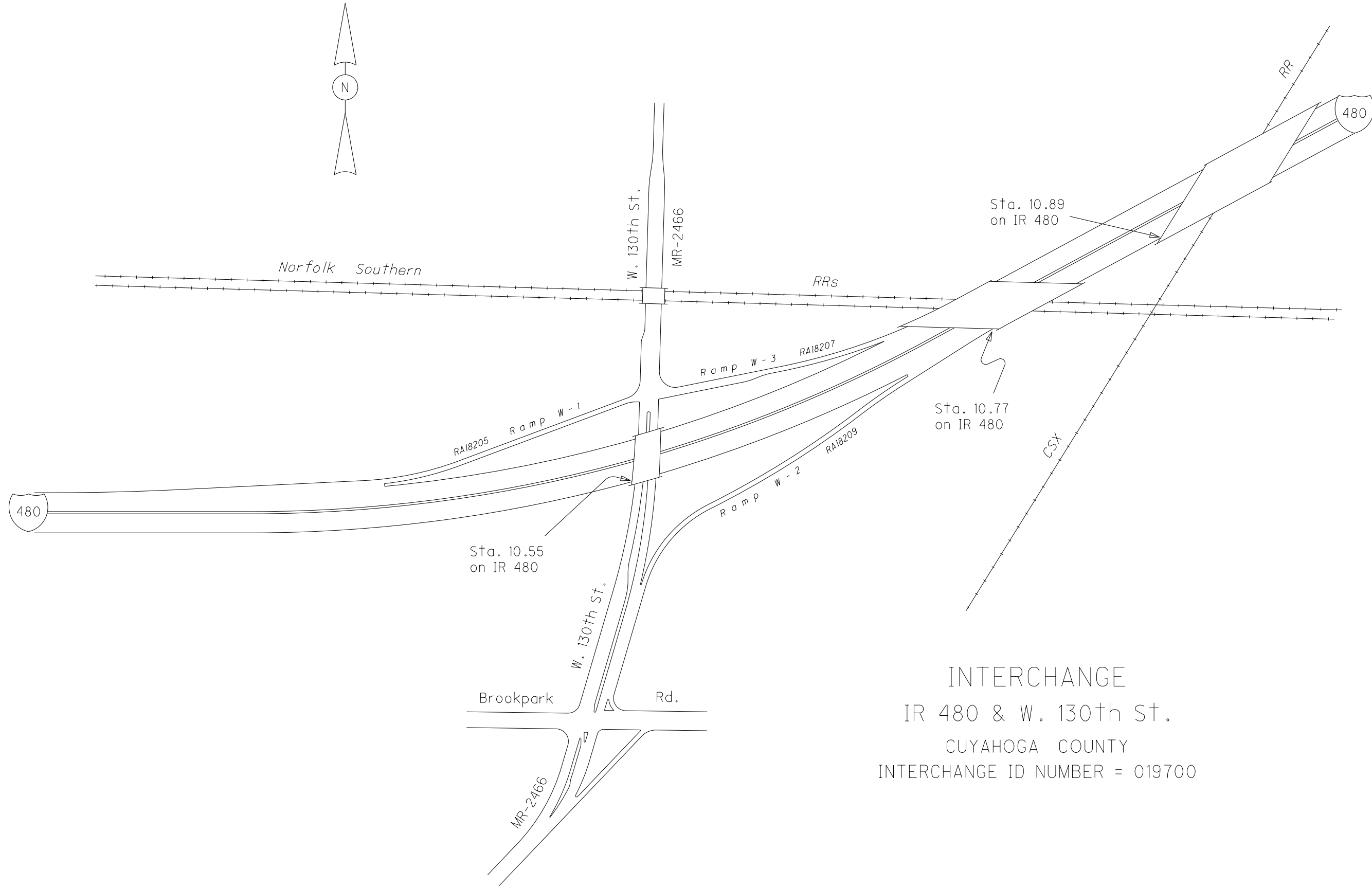
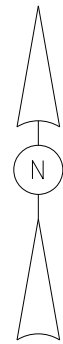
IR 480
0 - 26.548

- Non-divided Highway
- Divided Highway
- Secondary Segment
- Corporation
- Bridge (on route)
- Underpass
- Overpass
- Railroad (at grade)
- Railroad (underpass)
- Railroad (overpass)
- Intersection

Created on: 6/18/2025



transportation.ohio.gov
 Prepared by
 The Ohio Department of Transportation
 Office of Technical Services
 Roadway Information



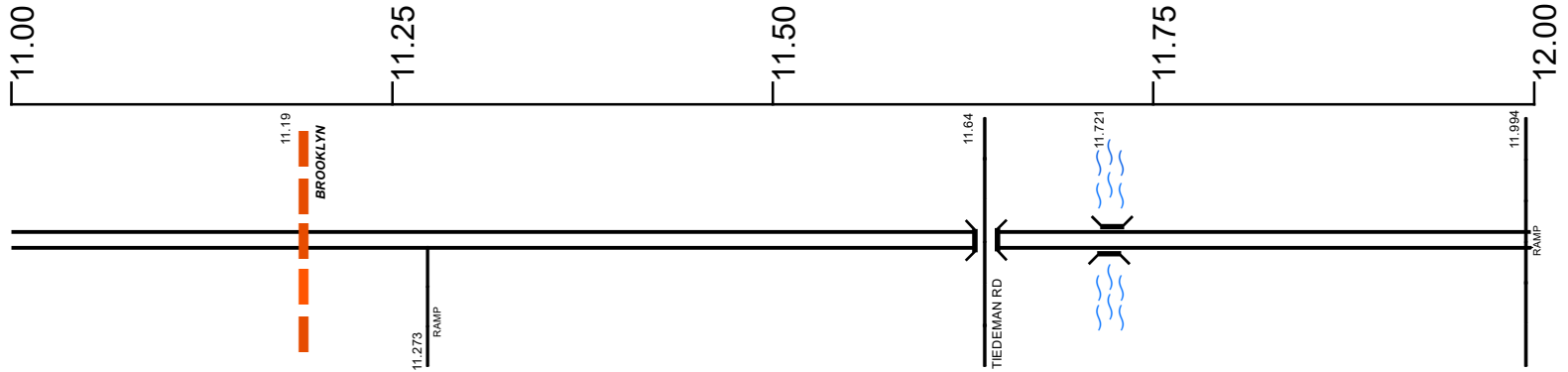
INTERCHANGE
IR 480 & W. 130th St.
CUYAHOGA COUNTY
INTERCHANGE ID NUMBER = 019700

SCUYIR00480**C

State True Log

14.304

County True Log



Surface Type & Width (Left / Right)

G 96'
9.27 - 16.469

Base Type (Left / Right)

F
10.388 - 12.802

Shoulder Type & Width (Left / Right)

2 (23'/23')
10.388 - 12.802

Median Type and Width

4 (4')
10.388 - 15.878

Resurface Year

2024

Through Lanes

8
10.388 - 12.802

Street Name

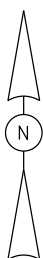
IR 480
0 - 26.548

- Non-divided Highway
- Divided Highway
- Secondary Segment
- Corporation
- Bridge (on route)
- Underpass
- Overpass
- Railroad (at grade)
- Railroad (underpass)
- Railroad (overpass)
- Intersection

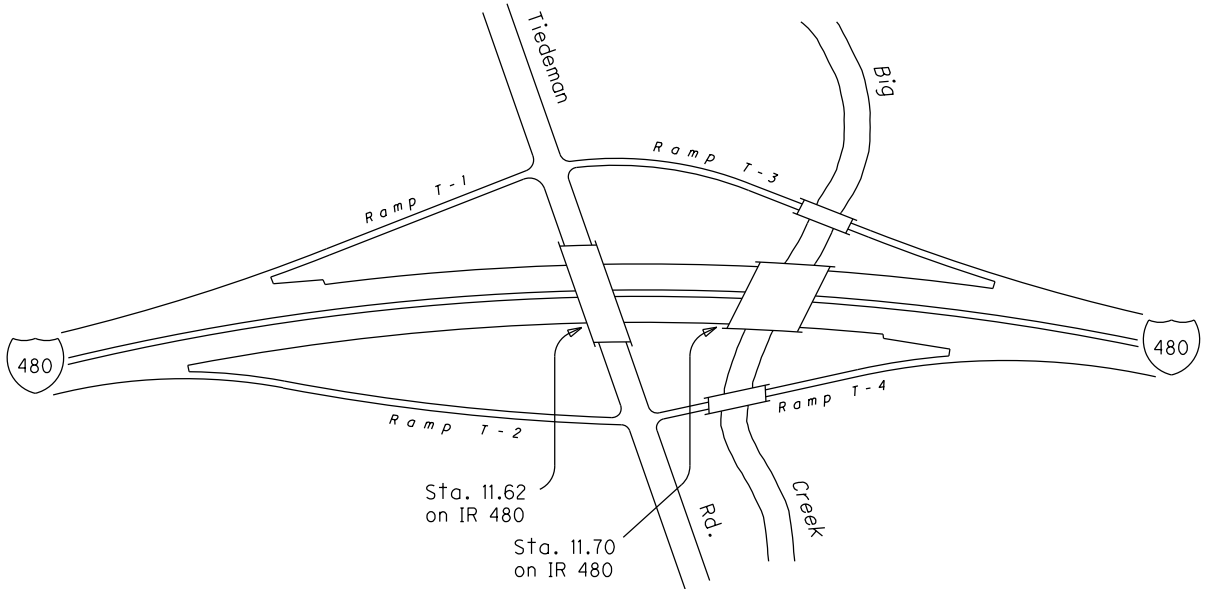
Created on: 6/18/2025



transportation.ohio.gov
Prepared by
The Ohio Department of Transportation
Office of Technical Services
Roadway Information

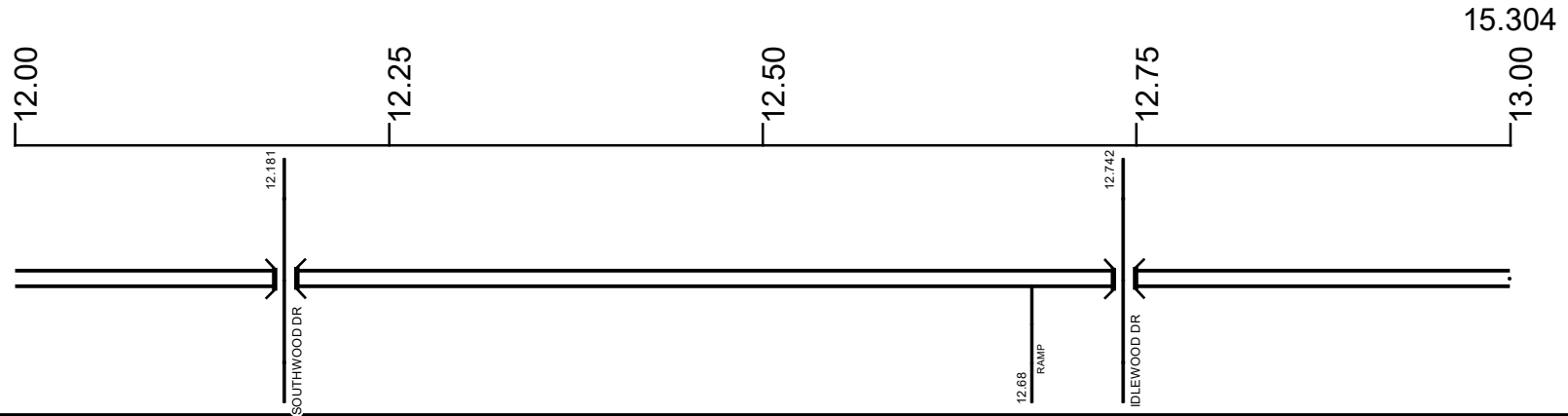


INTERCHANGE
IR 480 & Tiedeman Rd.
CUYAHOGA COUNTY
INTERCHANGE ID NUMBER = 019800



SCUYR00480**C

State True Log
County True Log



Surface Type & Width (Left / Right)	G 96' 9.27 - 16.469	
Base Type (Left / Right)	F 10.388 - 12.802	I 12.802 - 13.163
Shoulder Type & Width (Left / Right)	2 (23'/23') 10.388 - 12.802	2 (22'/22') 12.802 - 15.878
Median Type and Width	4 (4') 10.388 - 15.878	
Resurface Year	2024 10.388 - 12.802	
Through Lanes	8 9.256 - 16.469	
Street Name	IR 480 0 - 26.548	

- Non-divided Highway
- Divided Highway
- Secondary Segment
- Corporation
- Bridge (on route)
- Underpass
- Overpass
- Railroad (at grade)
- Railroad (underpass)
- Railroad (overpass)
- Intersection

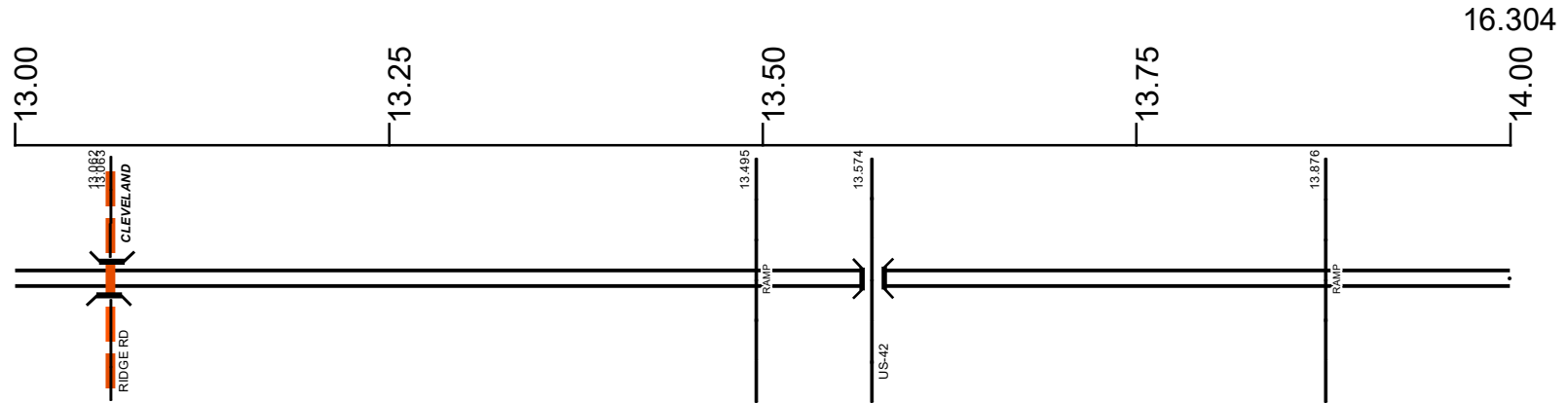
Created on: 6/18/2025

transportation.ohio.gov

Prepared by
The Ohio Department of Transportation
Office of Technical Services
Roadway Information

SCUYR00480**C

State True Log
County True Log



Surface Type & Width (Left / Right)

G 96'	
9.27 - 16.469	

Base Type (Left / Right)

I	F	I	F
12.802 - 13.163	13.163 - 13.514	13.514 - 13.664	13.664 - 14.285

Shoulder Type & Width (Left / Right)

2 (22'/22')	
12.802 - 15.878	

Median Type and Width

4 (4')	
10.388 - 15.878	

Through Lanes

8	
9.256 - 16.469	

Street Name

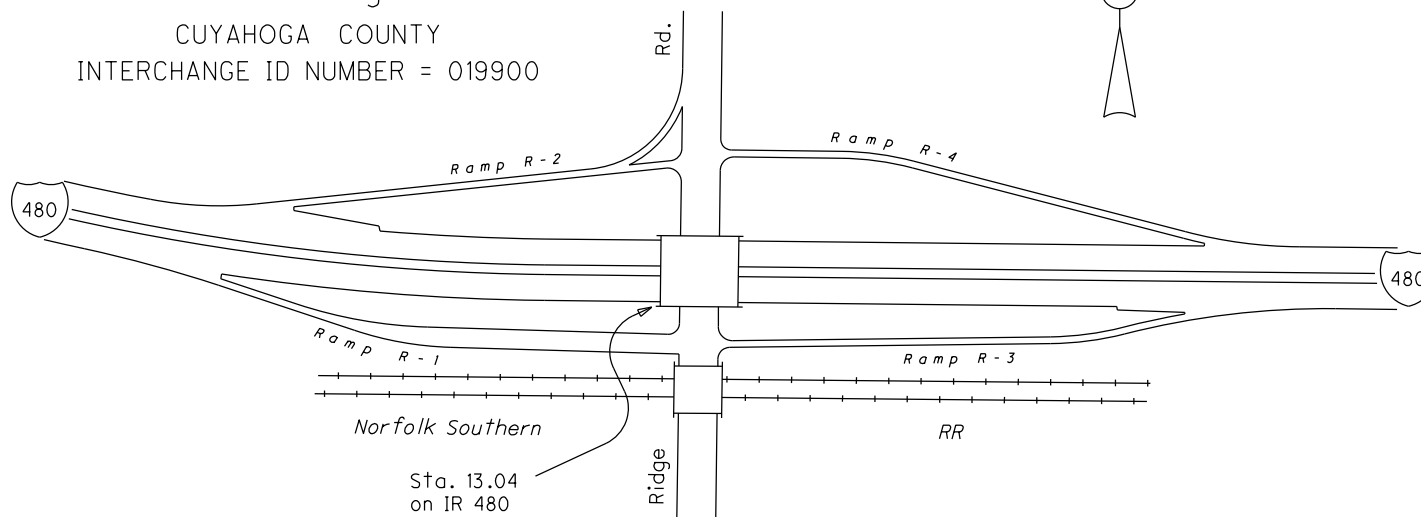
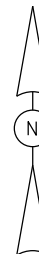
IR 480	
0 - 26.548	

- Non-divided Highway
- Divided Highway
- Secondary Segment
- Corporation
- Bridge (on route)
- Underpass
- Overpass
- Railroad (at grade)
- Railroad (underpass)
- Railroad (overpass)
- Intersection

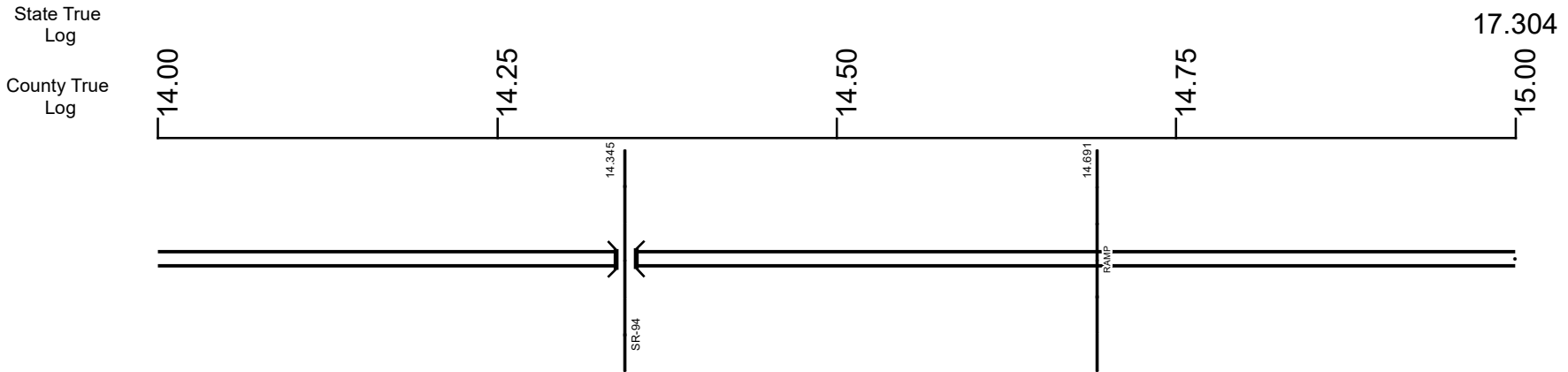
Created on: 6/18/2025

transportation.ohio.gov
Prepared by
The Ohio Department of Transportation
Office of Technical Services
Roadway Information

INTERCHANGE
IR 480 & Ridge Rd.
CUYAHOGA COUNTY
INTERCHANGE ID NUMBER = 019900



SCUYR00480**C



Surface Type & Width (Left / Right)	
G 96'	9.27 - 16.469
Base Type (Left / Right)	
F	F
13.664 - 14.285	14.285 - 14.435
Shoulder Type & Width (Left / Right)	
2 (22'/22')	12.802 - 15.878
Median Type and Width	
4 (4')	10.388 - 15.878
Resurface Year	
2020	
14.543 - 15.27	
Through Lanes	
8	
9.256 - 16.469	
Street Name	
IR 480	
0 - 26.548	

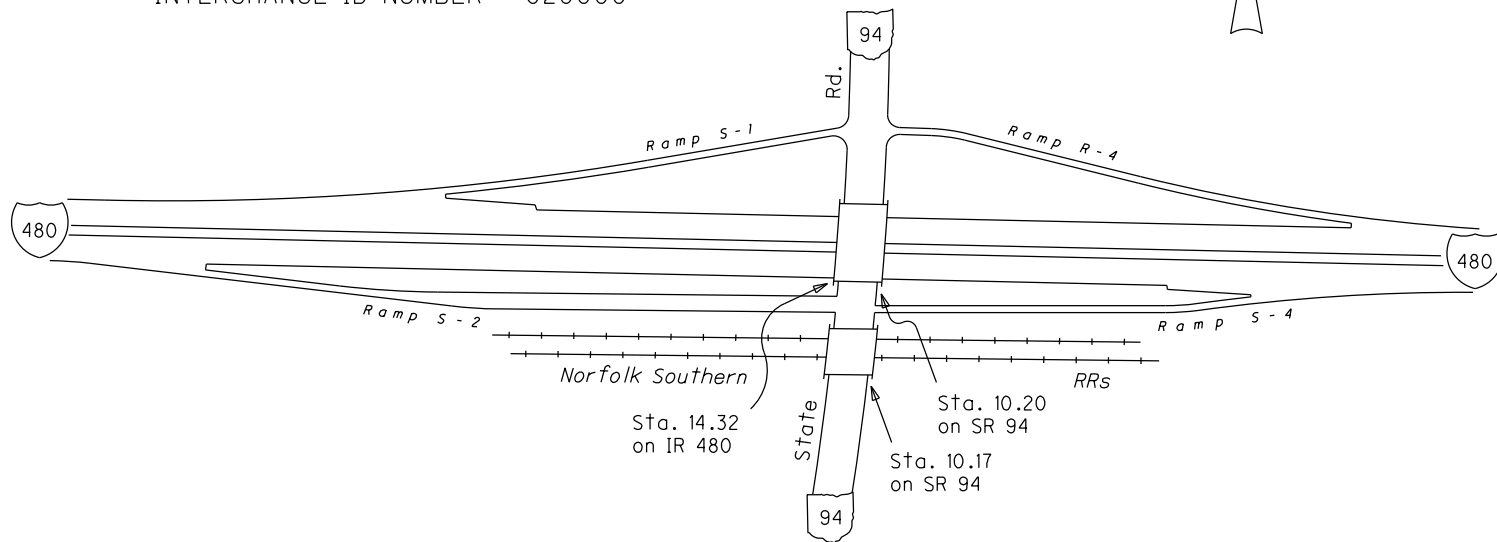
- | | | | |
|---------------------|-------------------|----------------------|--------------|
| Non-divided Highway | Bridge (on route) | Railroad (at grade) | Intersection |
| Divided Highway | Underpass | Railroad (underpass) | |
| Secondary Segment | Overpass | Railroad (overpass) | |
| Corporation | | | |

Created on: 6/18/2025

transportation.ohio.gov

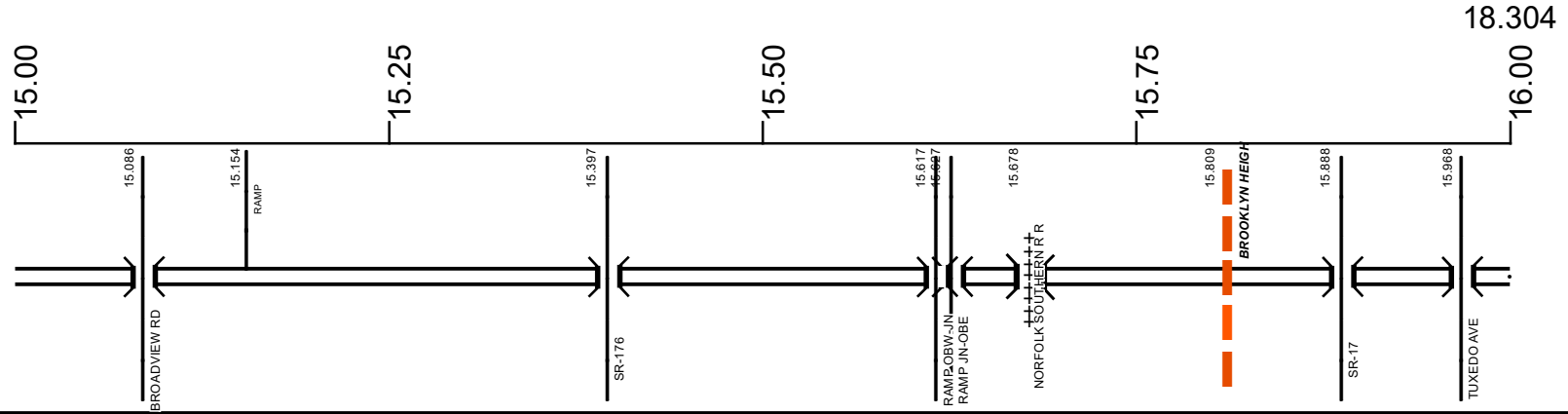
Prepared by
The Ohio Department of Transportation
Office of Technical Services
Roadway Information

INTERCHANGE
IR 480 & SR 94 (State Rd.)
CUYAHOGA COUNTY
INTERCHANGE ID NUMBER = 020000



SCUYR00480**C

State True Log
County True Log



Surface Type & Width (Left / Right)

G 96'	
9.27 - 16.469	

Base Type (Left / Right)

F	I	F	I / F	F	I	L
14.435 - 15.026	15.026 - 15.167	15.167 - 15.257	15.257 - 15.497	15.497 - 15.647	15.647 - 15.878	15.878 - 18.452

Shoulder Type & Width (Left / Right)

2 (22'/22')	2 (21'/21')
12.802 - 15.878	15.878 - 18.452

Median Type and Width

4 (4')	4 (26')
10.388 - 15.878	15.878 - 16.469

Resurface Year

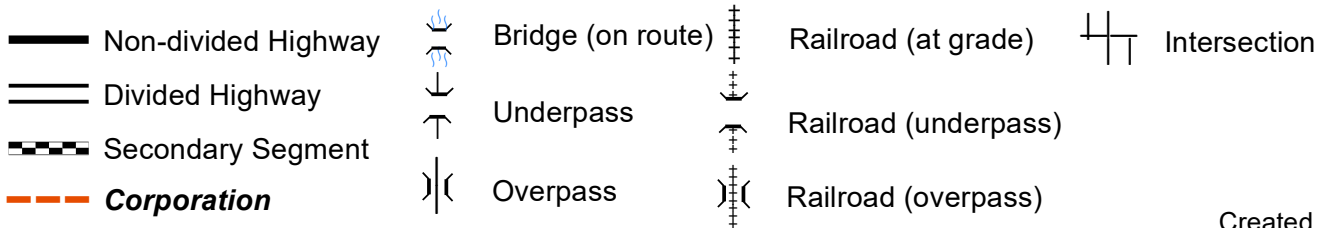
2020
14.543 - 15.27

Through Lanes

8
9.256 - 16.469

Street Name

IR 480
0 - 26.548

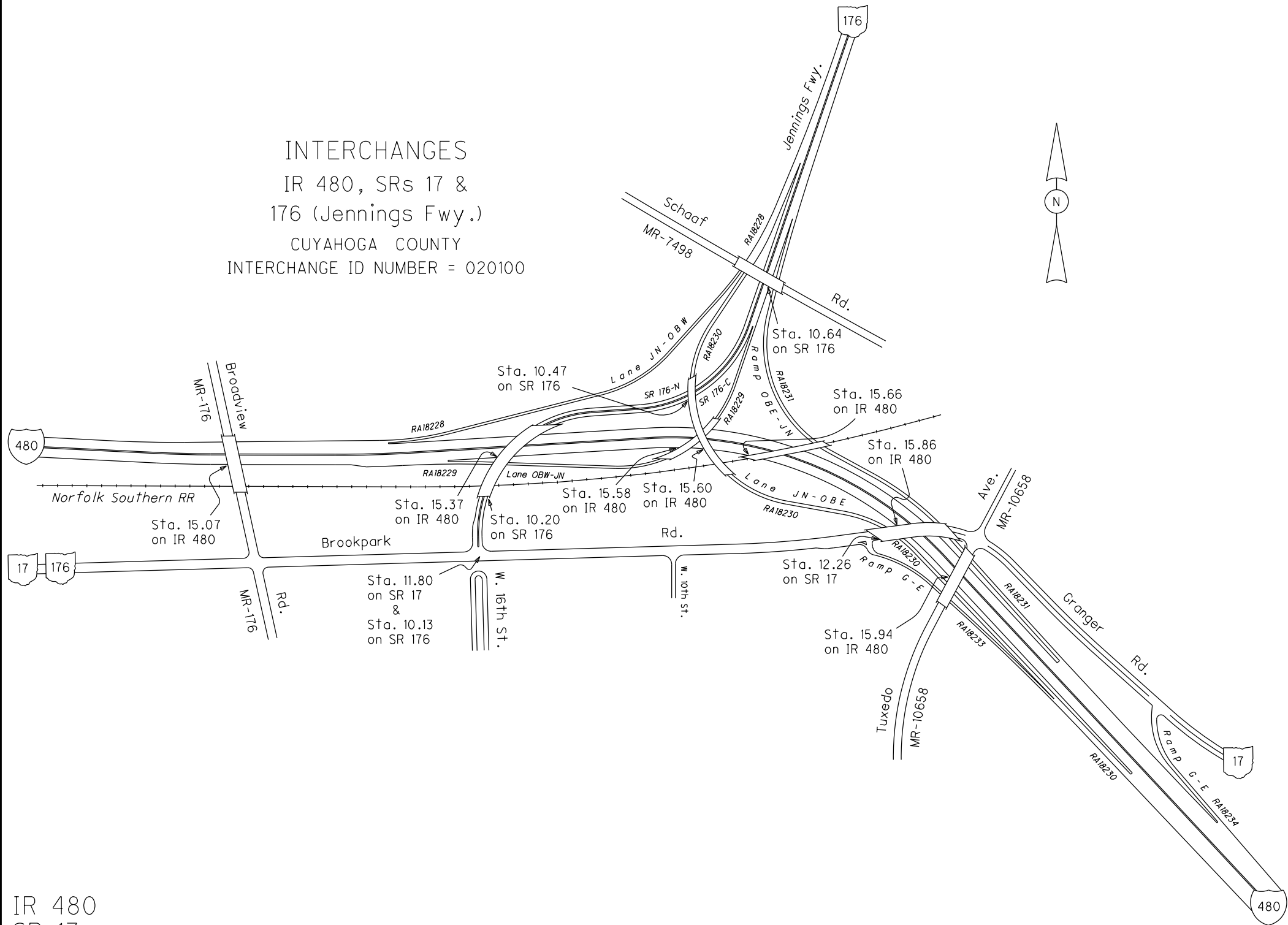
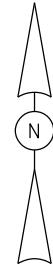


Created on: 6/18/2025

transportation.ohio.gov

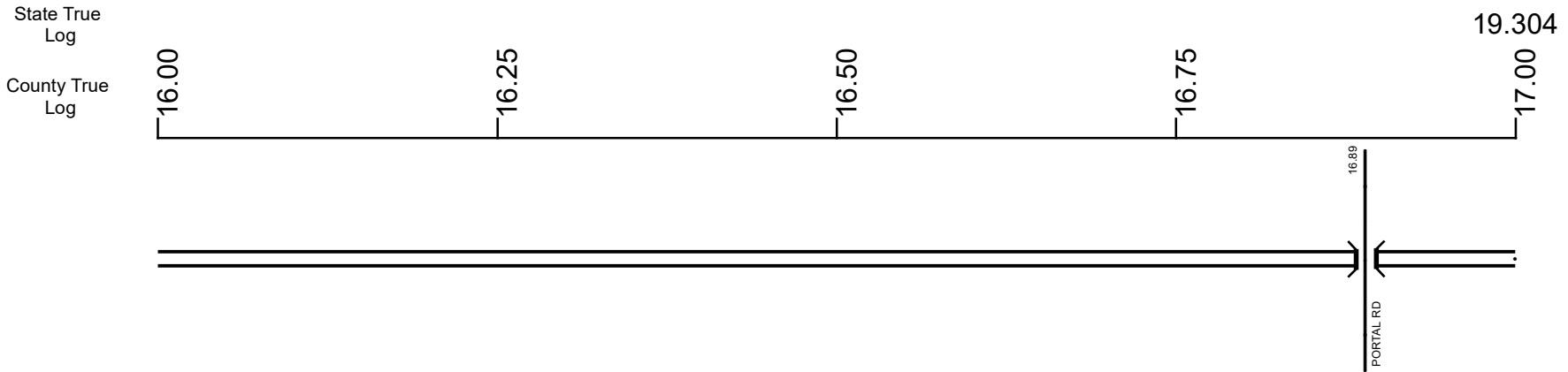
Prepared by
The Ohio Department of Transportation
Office of Technical Services
Roadway Information

INTERCHANGES
 IR 480, SRs 17 &
 176 (Jennings Fwy.)
 CUYAHOGA COUNTY
 INTERCHANGE ID NUMBER = 020100



IR 480
 SR 17
 SR 176

SCUYIR00480**C



Surface Type & Width (Left / Right)

G 96'	G (36'/48')	G 72'	G (36'/48')	G 96'
9.27 - 16.469	16.469 - 16.619	16.619 - 16.689	16.689 - 16.85	16.85 - 17.501

Base Type (Left / Right)

L				
15.878 - 18.452				

Shoulder Type & Width (Left / Right)

2 (21'/21')				
15.878 - 18.452				

Median Type and Width

4 (26')	2 (115')	2 (95')
15.878 - 16.469	16.469 - 16.85	16.85 - 17.501

Through Lanes

8	7	6	7	8
9.256 - 16.469	16.469 - 16.619	16.619 - 16.689	16.689 - 16.85	16.85 - 17.501

Street Name

IR 480				
0 - 26.548				

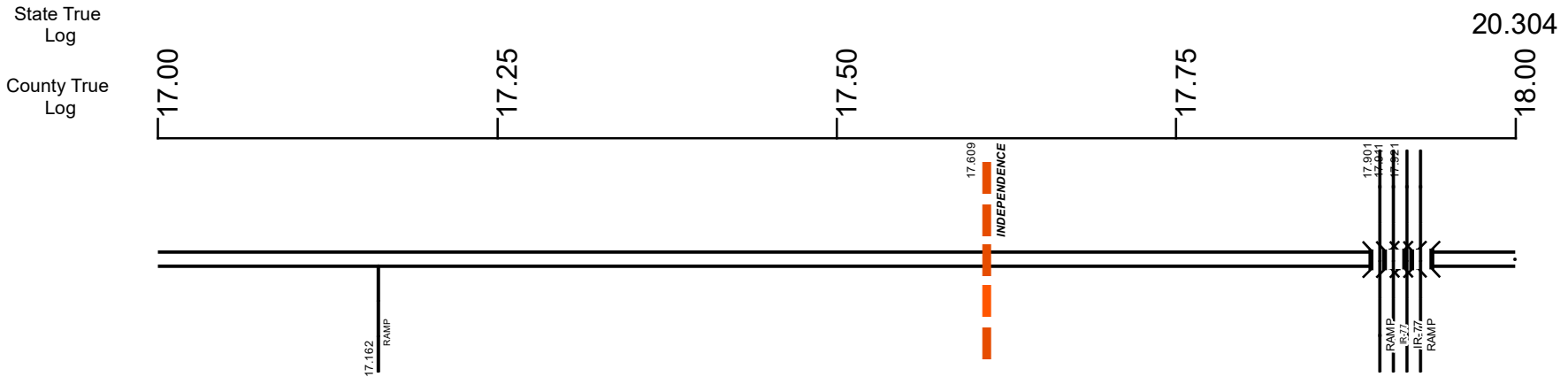
- Non-divided Highway
- Divided Highway
- Secondary Segment
- Corporation
- Bridge (on route)
- Underpass
- Overpass
- Railroad (at grade)
- Railroad (underpass)
- Railroad (overpass)
- Intersection

Created on: 6/18/2025

transportation.ohio.gov

Prepared by
The Ohio Department of Transportation
Office of Technical Services
Roadway Information

SCUYIR00480**C



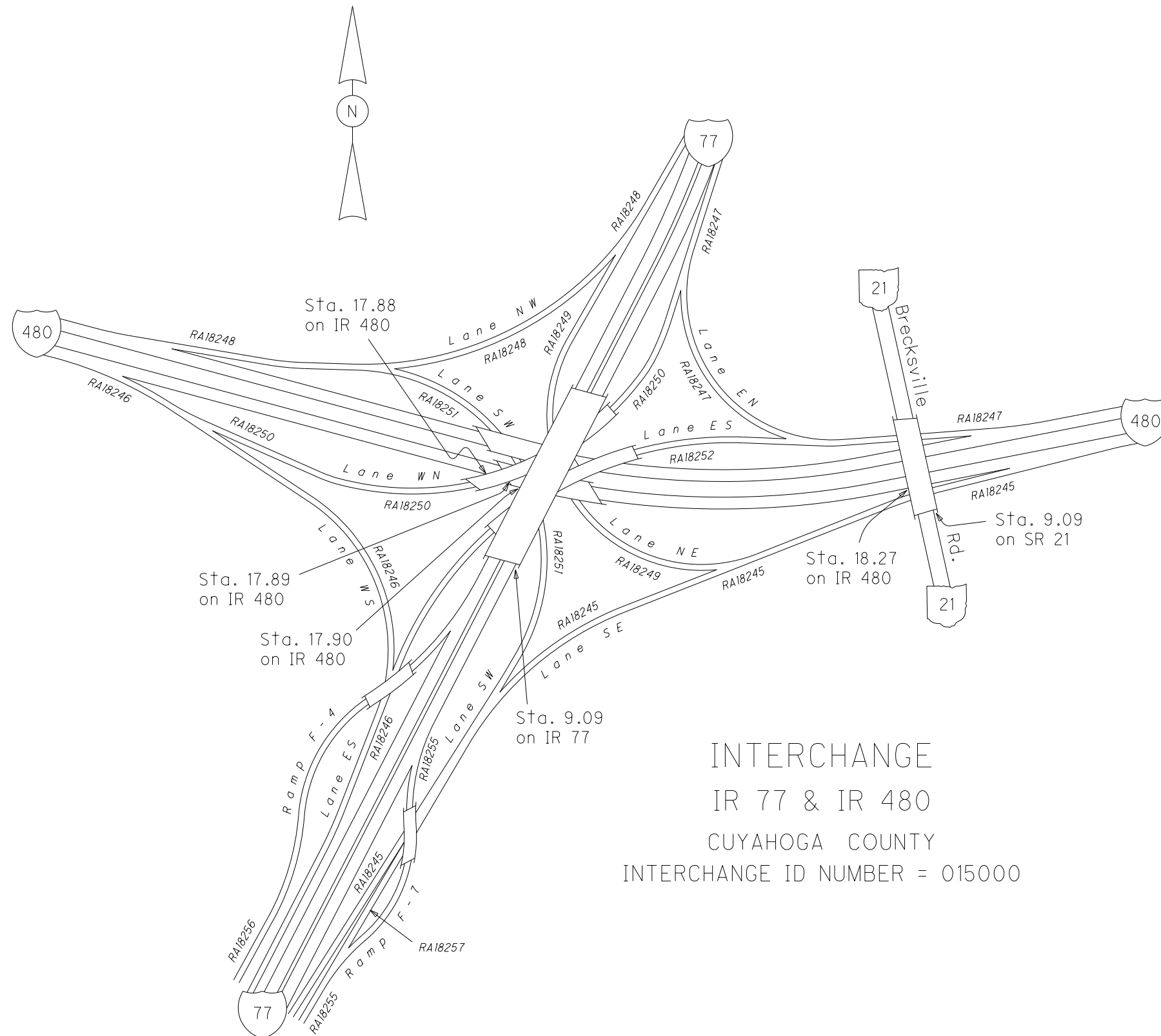
Surface Type & Width (Left / Right)		
G 96'	G (48'/36')	G 72'
16.85 - 17.501	17.501 - 17.621	17.621 - 18.292
Base Type (Left / Right)		
L		
15.878 - 18.452		
Shoulder Type & Width (Left / Right)		
2 (21'/21')		
15.878 - 18.452		
Median Type and Width		
2 (95')	2 (116')	
16.85 - 17.501	17.501 - 18.452	
Through Lanes		
8	7	6
16.85 - 17.501	17.501 - 17.621	17.621 - 18.312
Street Name		
IR 480		
0 - 26.548		

Non-divided Highway	Bridge (on route)	Railroad (at grade)	Intersection
Divided Highway	Underpass	Railroad (underpass)	
Secondary Segment	Overpass	Railroad (overpass)	
Corporation			

Created on: 6/18/2025

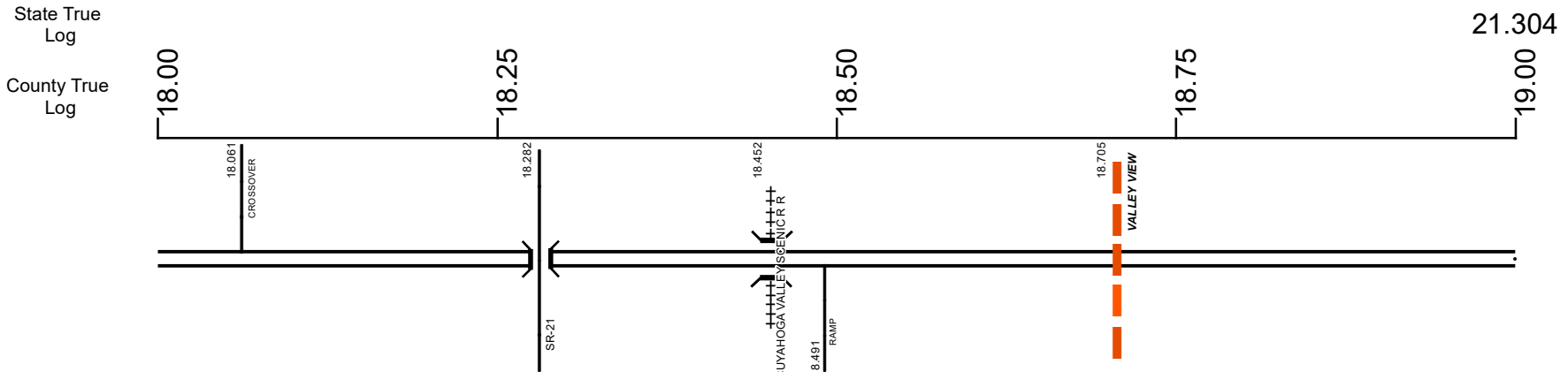
transportation.ohio.gov

Prepared by
The Ohio Department of Transportation
Office of Technical Services
Roadway Information



INTERCHANGE
 IR 77 & IR 480
 CUYAHOGA COUNTY
 INTERCHANGE ID NUMBER = 015000

SCUYIR00480**C



Surface Type & Width (Left / Right)

G 72'	G 96'	D 96'
17.621 - 18.292	18.292 - 18.452	18.452 - 19.254

Base Type (Left / Right)

L
15.878 - 18.452

Shoulder Type & Width (Left / Right)

2 (21'/21')	2 (18'/18')
15.878 - 18.452	18.452 - 21.558

Median Type and Width

2 (116')	4 (116')	2 (116')
17.501 - 18.452	18.452 - 18.723	18.723 - 21.408

Through Lanes

6	7	8
17.621 - 18.312	18.312 - 18.452	18.452 - 21.558

Street Name

IR 480
0 - 26.548

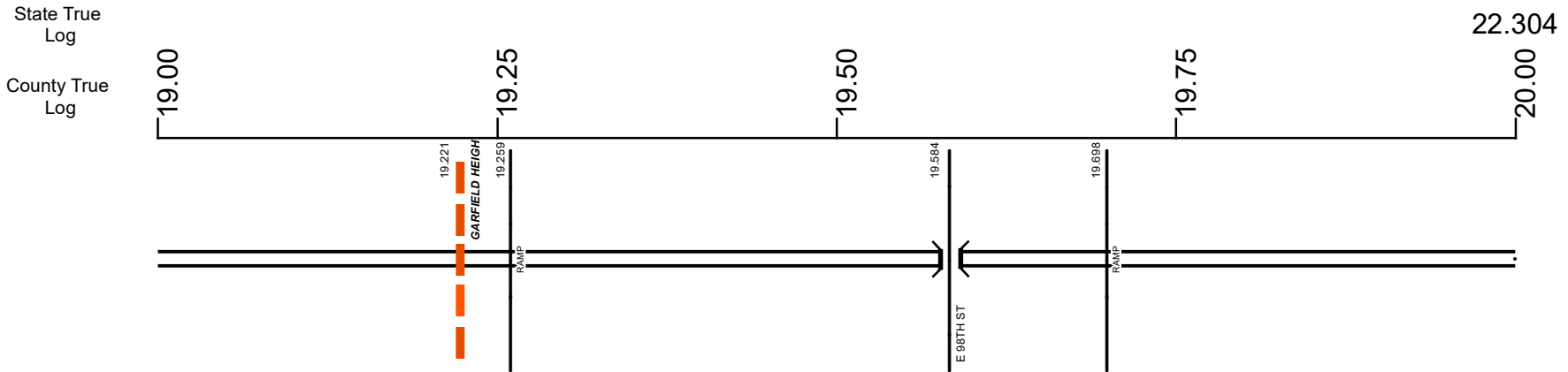
- Non-divided Highway
 Bridge (on route)
 Railroad (at grade)
 Intersection
- Divided Highway
 Underpass
 Railroad (underpass)
- Secondary Segment
 Overpass
 Railroad (overpass)
- Corporation

Created on: 6/18/2025

transportation.ohio.gov

Prepared by
 The Ohio Department of Transportation
 Office of Technical Services
 Roadway Information

SCUYIR00480**C



Surface Type & Width (Left / Right)

D 96' 18.452 - 19.254	G 96' 19.254 - 21.558
--------------------------	--------------------------

Base Type (Left / Right)

	P 19.254 - 26.359
--	----------------------

Shoulder Type & Width (Left / Right)

	2 (18'/18') 18.452 - 21.558
--	--------------------------------

Median Type and Width

	2 (116') 18.723 - 21.408
--	-------------------------------

Through Lanes

	8 18.452 - 21.558
--	----------------------

Street Name

	IR 480 0 - 26.548
--	----------------------

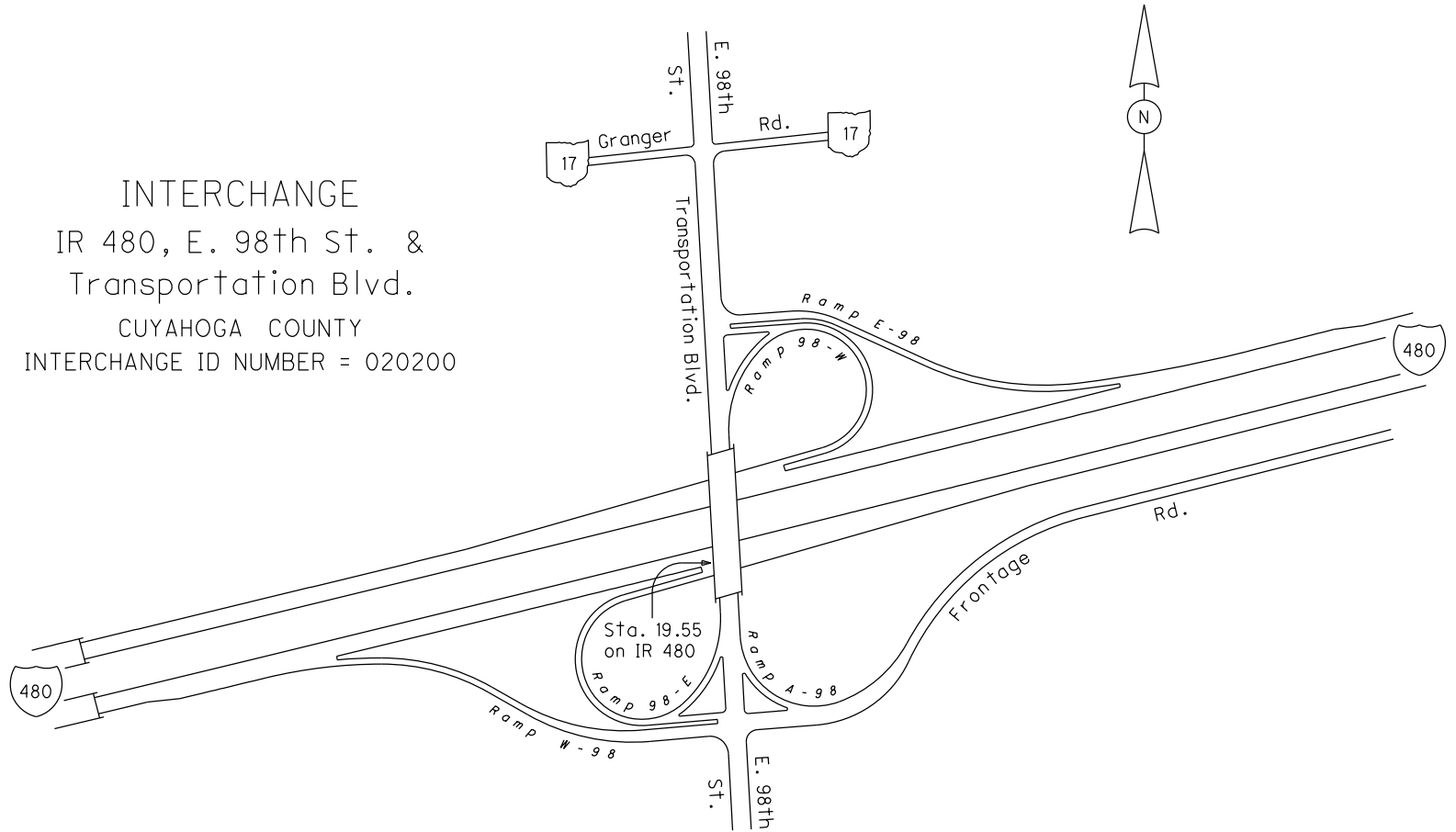
- | | | | |
|---|---|---|---|
| <ul style="list-style-type: none"> Non-divided Highway Divided Highway Secondary Segment Corporation | <ul style="list-style-type: none"> Bridge (on route) Underpass Overpass | <ul style="list-style-type: none"> Railroad (at grade) Railroad (underpass) Railroad (overpass) | <ul style="list-style-type: none"> Intersection |
|---|---|---|---|

Created on: 6/18/2025

transportation.ohio.gov

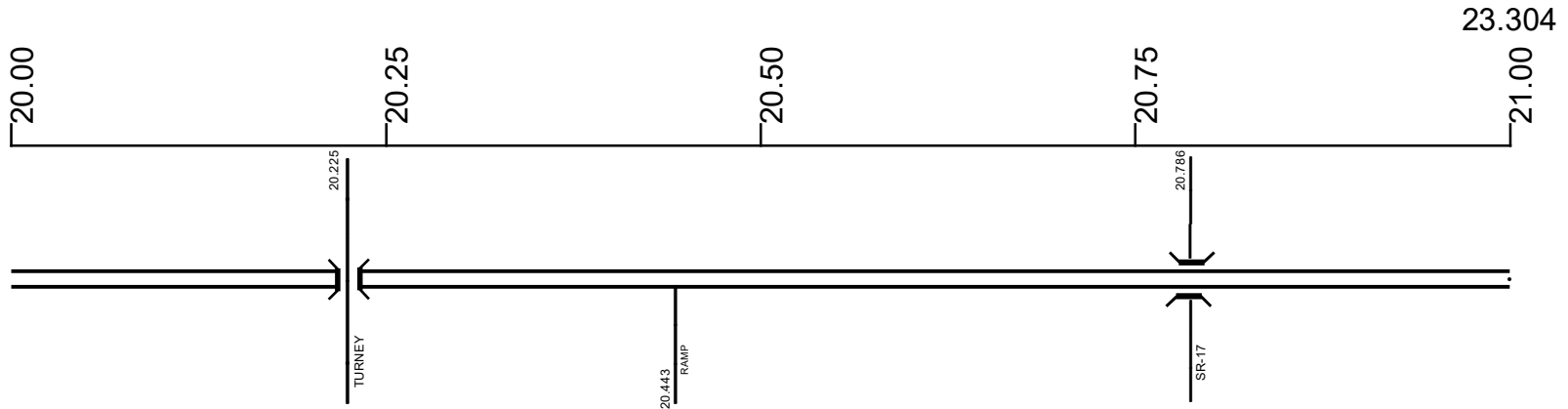
Prepared by
The Ohio Department of Transportation
Office of Technical Services
Roadway Information

INTERCHANGE
IR 480, E. 98th St. &
Transportation Blvd.
CUYAHOGA COUNTY
INTERCHANGE ID NUMBER = 020200



SCUYIR00480**C

State True Log
County True Log



Surface Type & Width (Left / Right)

G 96'
19.254 - 21.558

Base Type (Left / Right)

P
19.254 - 26.359

Shoulder Type & Width (Left / Right)

2 (18'/18')
18.452 - 21.558

Median Type and Width

2 (116')
18.723 - 21.408

Through Lanes

8
18.452 - 21.558

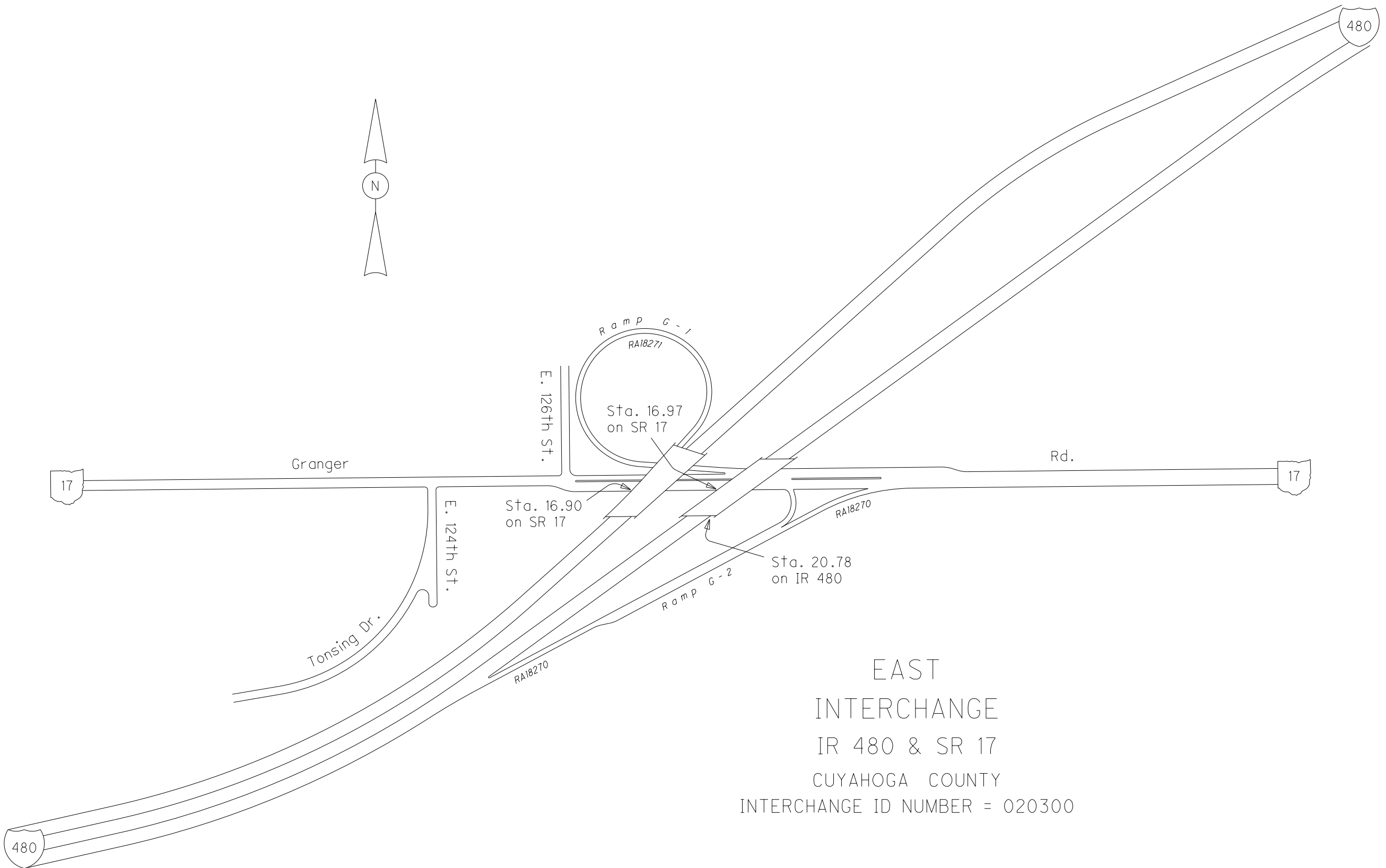
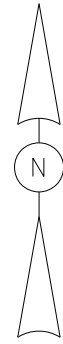
Street Name

IR 480
0 - 26.548

- | | | | |
|---------------------|-------------------|----------------------|--------------|
| Non-divided Highway | Bridge (on route) | Railroad (at grade) | Intersection |
| Divided Highway | Underpass | Railroad (underpass) | |
| Secondary Segment | Overpass | Railroad (overpass) | |
| Corporation | | | |

Created on: 6/18/2025

Prepared by
The Ohio Department of Transportation
Office of Technical Services
Roadway Information

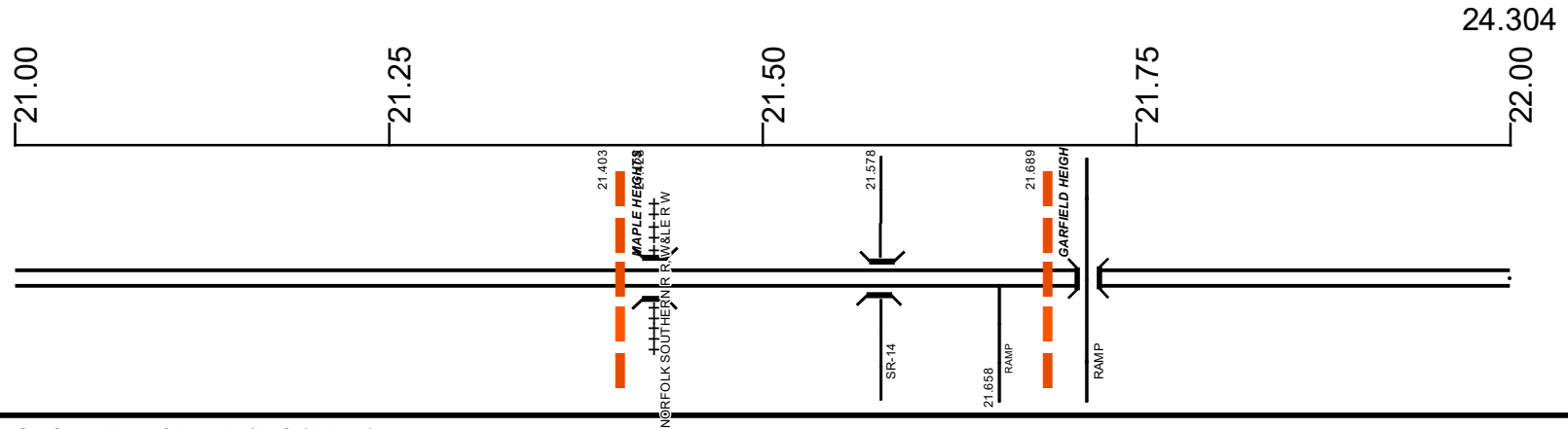


EAST
INTERCHANGE
IR 480 & SR 17
CUYAHOGA COUNTY
INTERCHANGE ID NUMBER = 020300

IR 480
SR 17
REVISED Nov 2023

SCUYIR00480**C

State True Log
County True Log



Surface Type & Width (Left / Right)

G 96'	G (36'/48')	G 102'
19.254 - 21.558	21.558 - 21.918	21.918 - 24.246

Base Type (Left / Right)

P
19.254 - 26.359

Shoulder Type & Width (Left / Right)

2 (18'/18')	2 (16'/16')
18.452 - 21.558	21.558 - 22.477

Median Type and Width

2 (116')	2 (99')	4 (26')
18.723 - 21.408	21.408 - 21.558	21.558 - 22.997

Resurface Year

2022
21.25 - 22.025

Through Lanes

8	7	8
18.452 - 21.558	21.558 - 21.918	21.918 - 23.557

Street Name

IR 480
0 - 26.548

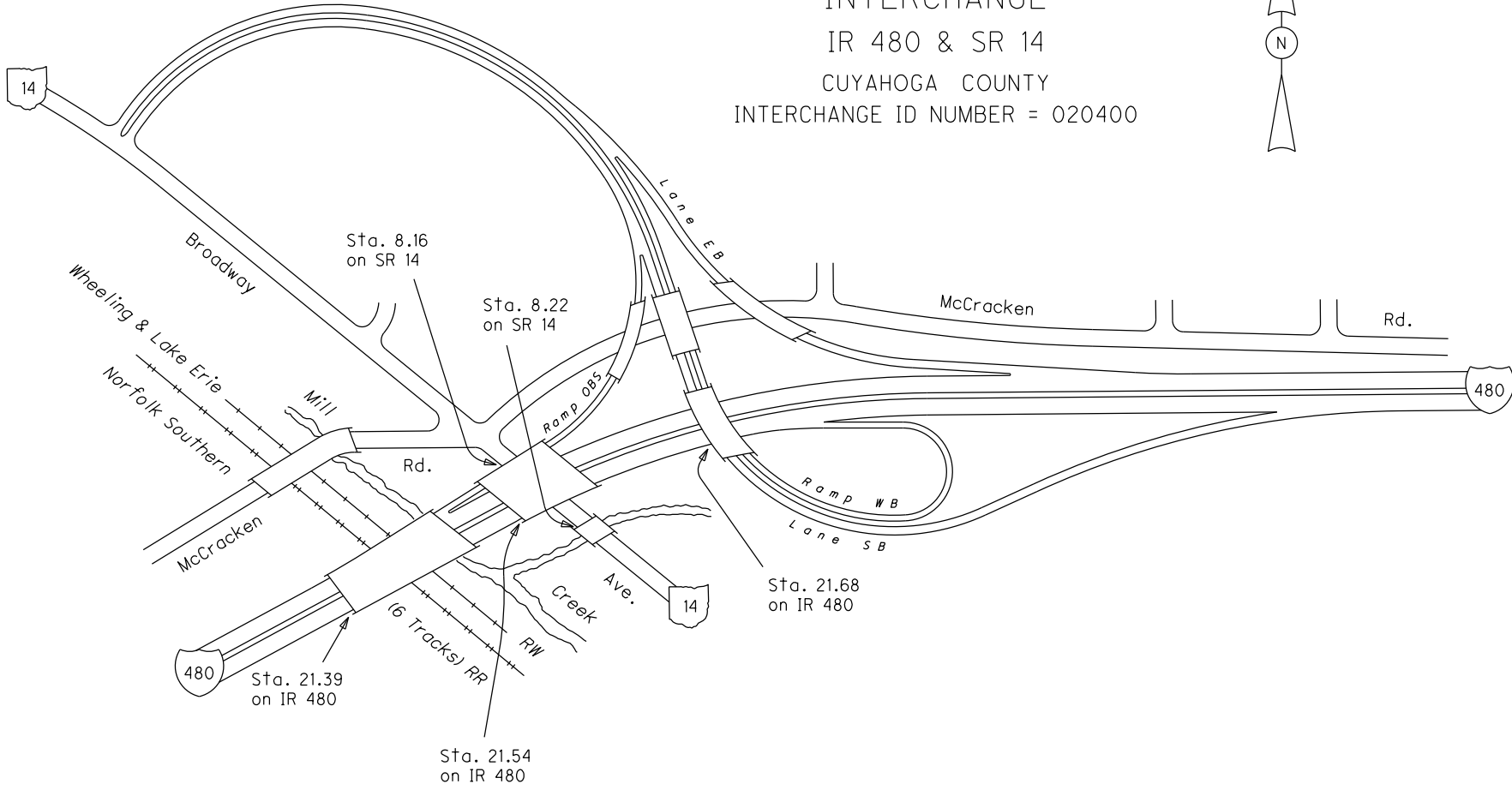
- Non-divided Highway
- Divided Highway
- Secondary Segment
- Corporation**
- Bridge (on route)
- Underpass
- Overpass
- Railroad (at grade)
- Railroad (underpass)
- Railroad (overpass)
- Intersection

Created on: 6/18/2025

transportation.ohio.gov

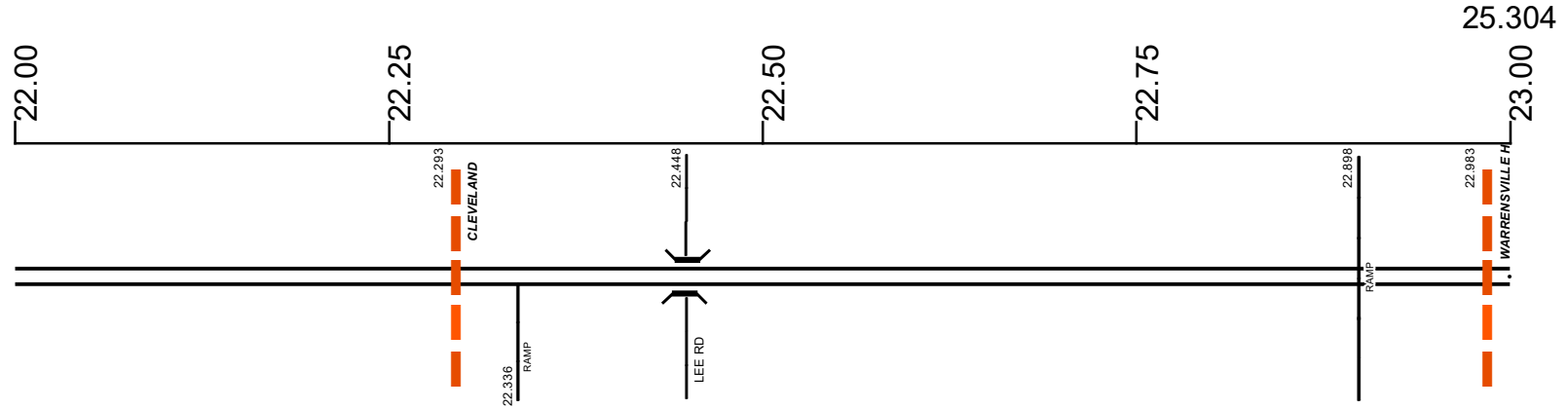
Prepared by
The Ohio Department of Transportation
Office of Technical Services
Roadway Information

INTERCHANGE
IR 480 & SR 14
CUYAHOGA COUNTY
INTERCHANGE ID NUMBER = 020400



SCUYIR00480**C

State True Log
County True Log



Surface Type & Width (Left / Right)

G 102'
21.918 - 24.246

Base Type (Left / Right)

P
19.254 - 26.359

Shoulder Type & Width (Left / Right)

2 (16'/16') 2 (14'/16')
21.558 - 22.477 22.477 - 24.246

Median Type and Width

4 (26') 4 (20')
21.558 - 22.997 22.997 - 24.007

Resurface Year

2022 2021
21.25 - 22.025 22.477 - 26.359

Through Lanes

8
21.918 - 23.557

Street Name

IR 480
0 - 26.548

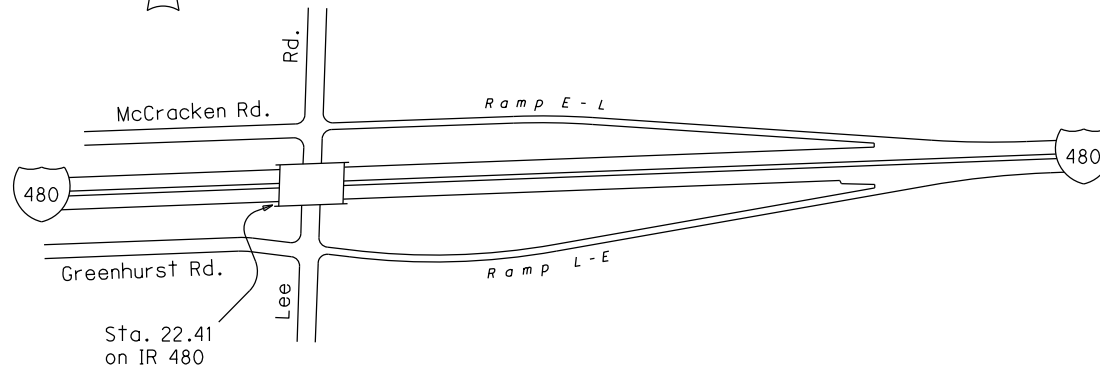
- Non-divided Highway
- Divided Highway
- Secondary Segment
- Corporation
- Bridge (on route)
- Underpass
- Overpass
- Railroad (at grade)
- Railroad (underpass)
- Railroad (overpass)
- Intersection

Created on: 6/18/2025

transportation.ohio.gov
Prepared by
The Ohio Department of Transportation
Office of Technical Services
Roadway Information



INTERCHANGE
IR 480 & Lee Rd.
CUYAHOGA COUNTY
INTERCHANGE ID NUMBER = 020500

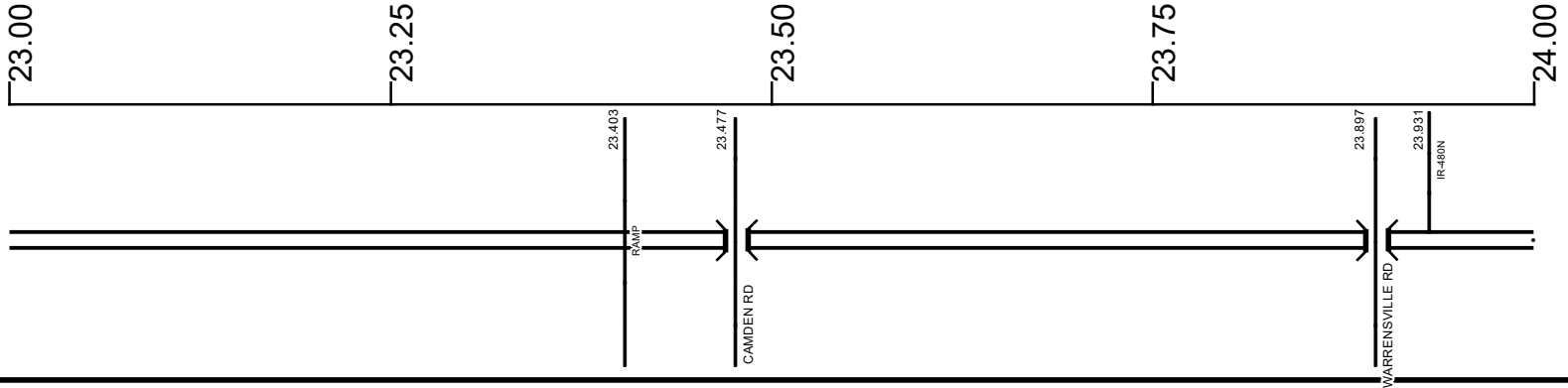


SCUYIR00480**C

State True Log

26.304

County True Log



Surface Type & Width (Left / Right)	G 102'
	21.918 - 24.246
Base Type (Left / Right)	P
	19.254 - 26.359
Shoulder Type & Width (Left / Right)	2 (14'/16')
	22.477 - 24.246
Median Type and Width	4 (20')
	22.997 - 24.007
Resurface Year	2021
	22.477 - 26.359
Through Lanes	8
	21.918 - 23.557
	7
	23.557 - 23.917
	6
	23.917 - 24.007
Street Name	IR 480
	0 - 26.548

Non-divided Highway	Bridge (on route)	Railroad (at grade)	Intersection
Divided Highway	Underpass	Railroad (underpass)	
Secondary Segment	Overpass	Railroad (overpass)	
Corporation			

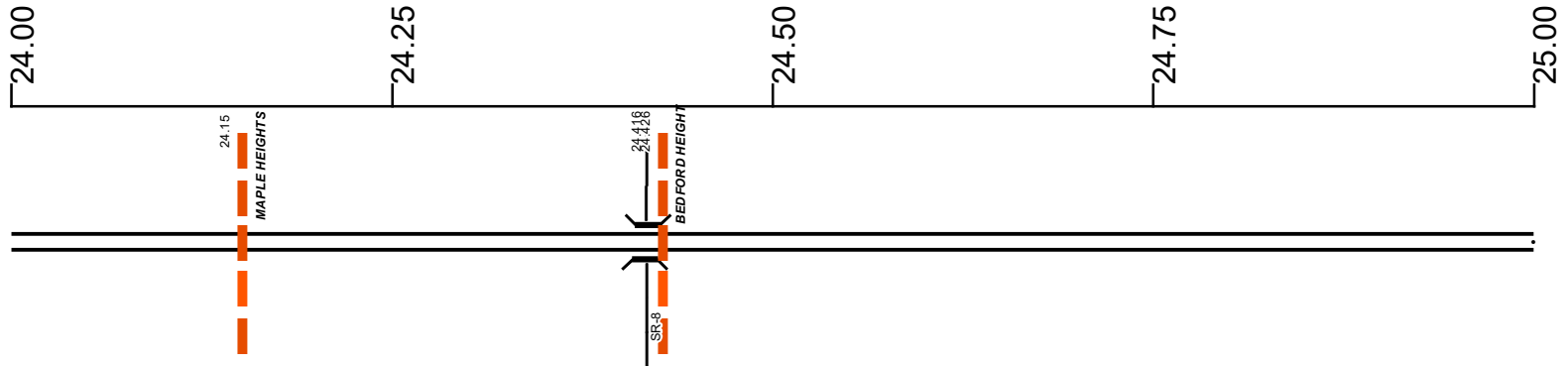
Created on: 6/18/2025

transportation.ohio.gov
 Prepared by
 The Ohio Department of Transportation
 Office of Technical Services
 Roadway Information

SCUYIR00480**C

State True Log
County True Log

27.304



Surface Type & Width (Left / Right)

G 102'	G 48'
21.918 - 24.246	24.246 - 26.359

Base Type (Left / Right)

P
19.254 - 26.359

Shoulder Type & Width (Left / Right)

2 (14'/16')	2 (16'/16')
22.477 - 24.246	24.246 - 26.548

Median Type and Width

4 (20')	2 (200')	2 (260')	2 (280')	2 (50')	4 (3')
22.997 - 24.007	24.007 - 24.137	24.137 - 24.246	24.246 - 24.416	24.416 - 24.436	24.436 - 26.548

Resurface Year

2021
22.477 - 26.359

Through Lanes

6	5	4
23.917 - 24.007	24.007 - 24.176	24.176 - 26.548

Street Name

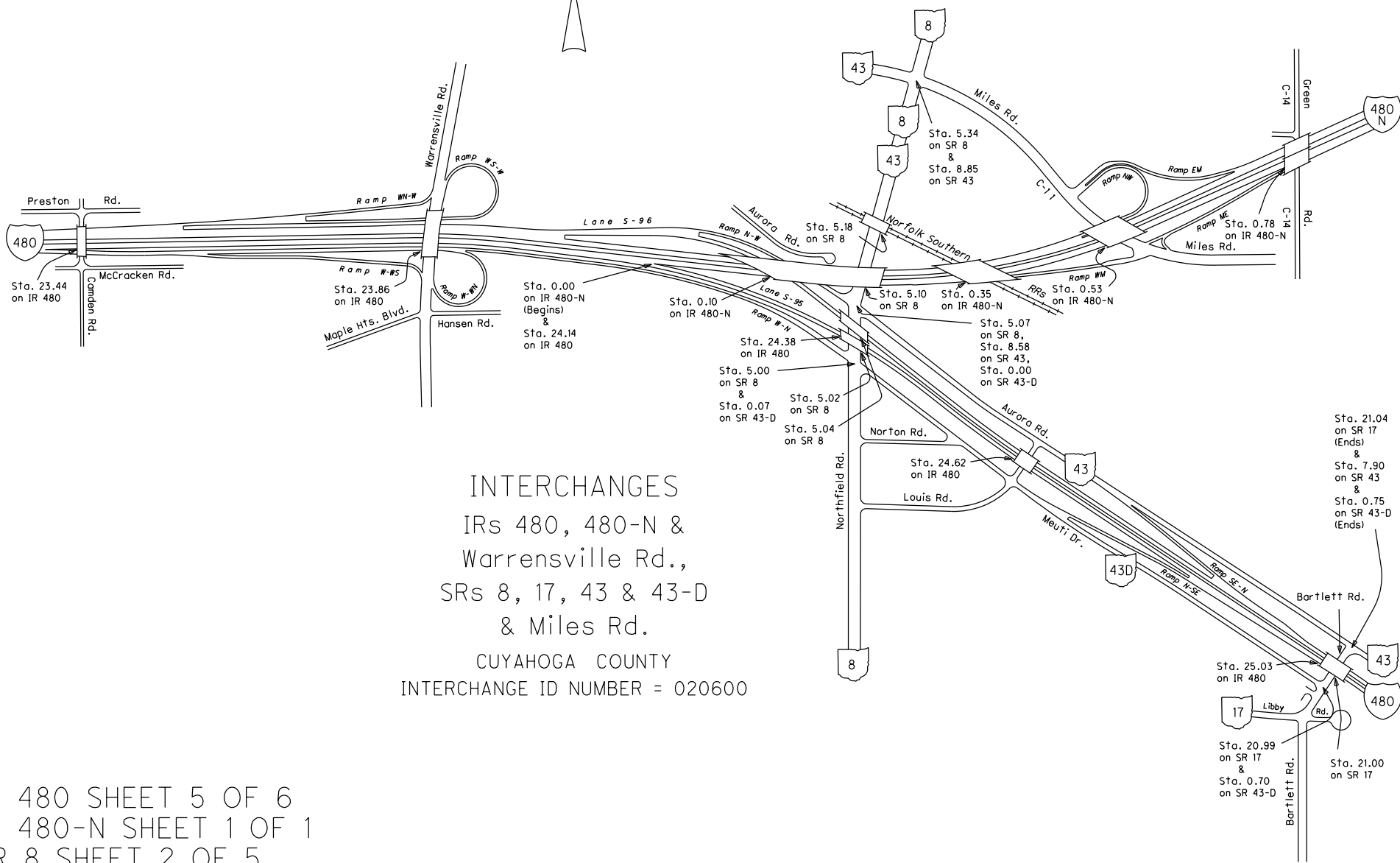
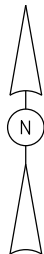
IR 480
0 - 26.548

- Non-divided Highway
- Divided Highway
- Secondary Segment
- Corporation
- Bridge (on route)
- Underpass
- Overpass
- Railroad (at grade)
- Railroad (underpass)
- Railroad (overpass)
- Intersection

Created on: 6/18/2025



transportation.ohio.gov
Prepared by
The Ohio Department of Transportation
Office of Technical Services
Roadway Information



INTERCHANGES
IRs 480, 480-N &
Warrensville Rd.,
SRs 8, 17, 43 & 43-D
& Miles Rd.
CUYAHOGA COUNTY
INTERCHANGE ID NUMBER = 020600

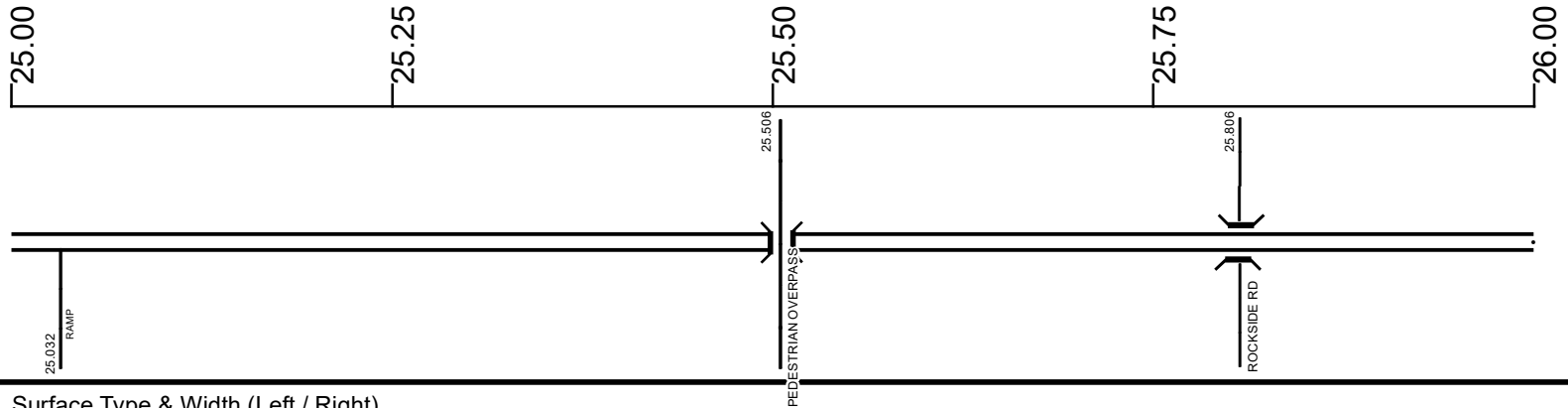
IR 480 SHEET 5 OF 6
IR 480-N SHEET 1 OF 1
SR 8 SHEET 2 OF 5
SR 17 SHEET 7 OF 7
SR 43 SHEET 3 OF 5
SR 43-D SHEET 1 OF 1

SCUYIR00480**C

State True Log

28.304

County True Log



Surface Type & Width (Left / Right)

G 48'
24.246 - 26.359

Base Type (Left / Right)

P
19.254 - 26.359

Shoulder Type & Width (Left / Right)

2 (16'/16')
24.246 - 26.548

Median Type and Width

4 (3')
24.436 - 26.548

Resurface Year

2021
22.477 - 26.359

Through Lanes

4
24.176 - 26.548

Street Name

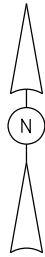
IR 480
0 - 26.548

- | | | | |
|---------------------|-------------------|----------------------|--------------|
| Non-divided Highway | Bridge (on route) | Railroad (at grade) | Intersection |
| Divided Highway | Underpass | Railroad (underpass) | |
| Secondary Segment | Overpass | Railroad (overpass) | |
| Corporation | | | |

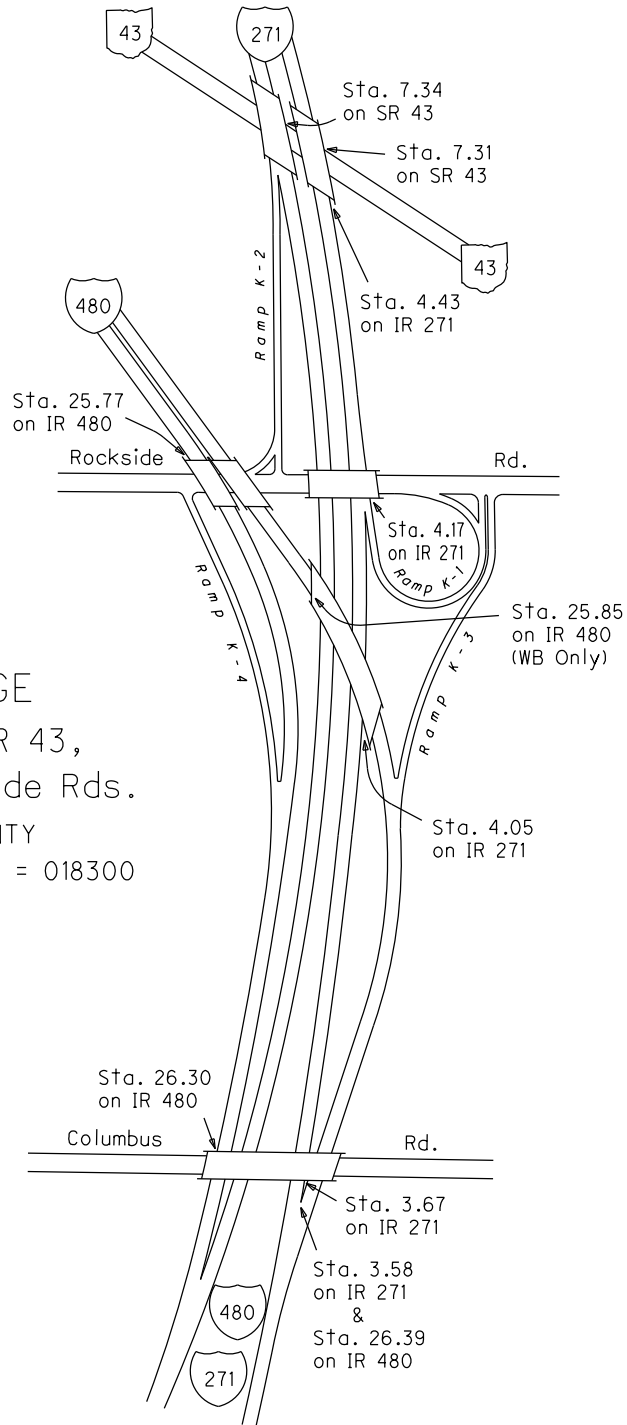
Created on: 6/18/2025

transportation.ohio.gov

Prepared by
The Ohio Department of Transportation
Office of Technical Services
Roadway Information



INTERCHANGE
IRs 271, 480, SR 43,
Columbus & Rockside Rds.
CUYAHOGA COUNTY
INTERCHANGE ID NUMBER = 018300

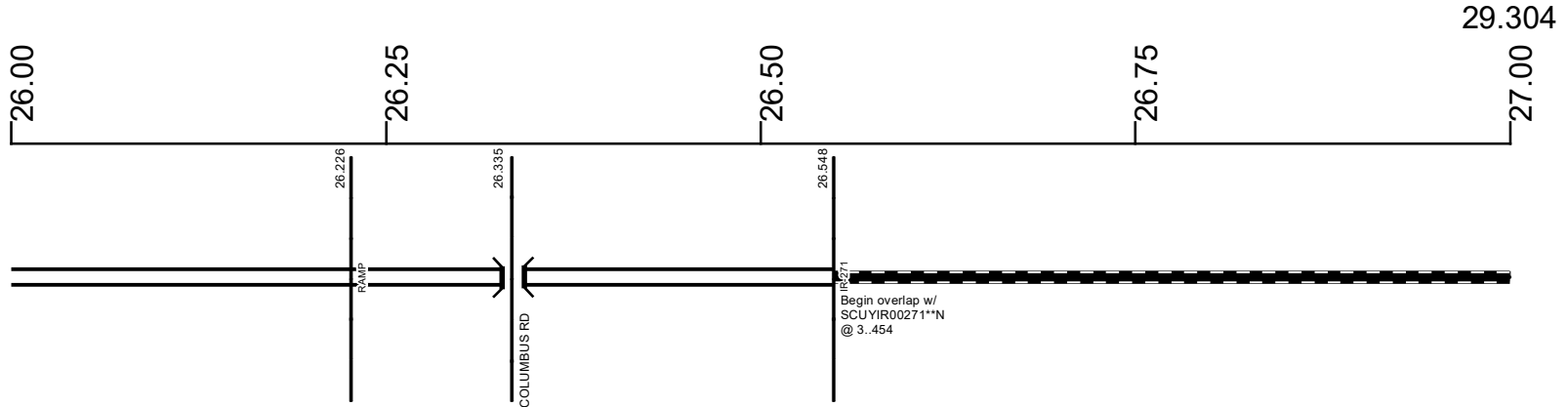


IR 271 SHEET 1 OF 4
IR 480 SHEET 6 OF 6
SR 43 SHEET 2 OF 5

REVISED Jan 2014

SCUYIR00480**C

State True Log
County True Log



Surface Type & Width (Left / Right)

G 48'	D (24') / G (24')
24.246 - 26.359	26.359 - 26.548

Base Type (Left / Right)

P
19.254 - 26.359

Shoulder Type & Width (Left / Right)

2 (16'/16')
24.246 - 26.548

Median Type and Width

4 (3')
24.436 - 26.548

Resurface Year

2021
22.477 - 26.359

Through Lanes

4
24.176 - 26.548

Street Name

IR 480
0 - 26.548

- Non-divided Highway
- Divided Highway
- Secondary Segment
- Corporation
- Bridge (on route)
- Underpass
- Overpass
- Railroad (at grade)
- Railroad (underpass)
- Railroad (overpass)
- Intersection

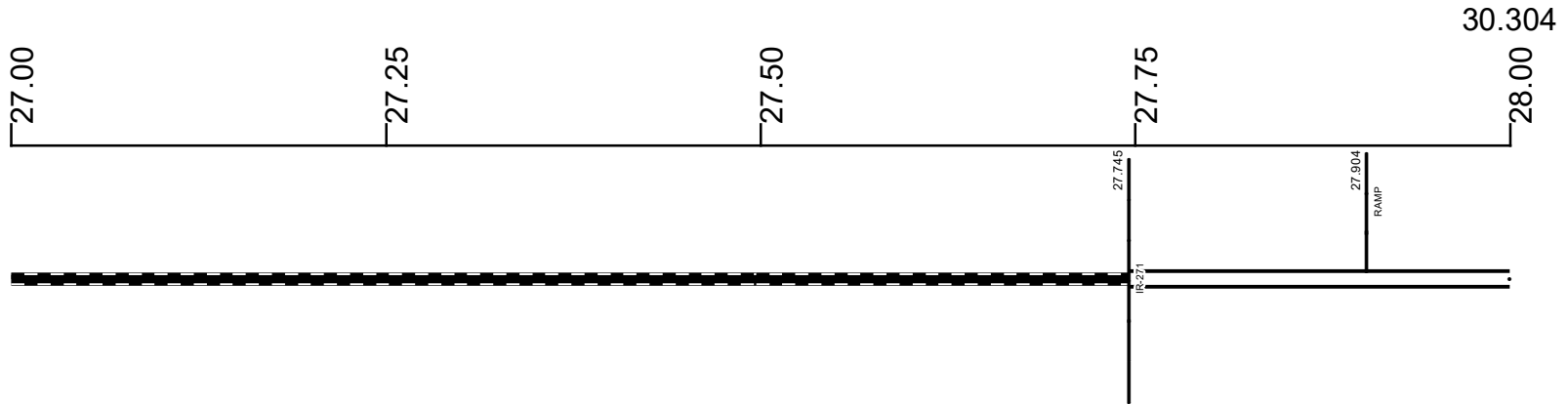
Created on: 6/18/2025



transportation.ohio.gov
Prepared by
The Ohio Department of Transportation
Office of Technical Services
Roadway Information

SCUYIR00480**C

State True Log
County True Log



Surface Type & Width (Left / Right)

E 48'
27.745 - 30.033

Base Type (Left / Right)
N
27.745 - 30.033

Shoulder Type & Width (Left / Right)
3 (24'/24')
27.745 - 29.457

Median Type and Width
7 (160')
27.745 - 29.457

Through Lanes
4
27.745 - 30.033

Street Name
IR 480
27.745 - 30.033

- Non-divided Highway
- Divided Highway
- Secondary Segment
- Corporation
- Bridge (on route)
- Underpass
- Overpass
- Railroad (at grade)
- Railroad (underpass)
- Railroad (overpass)
- Intersection

Created on: 6/18/2025

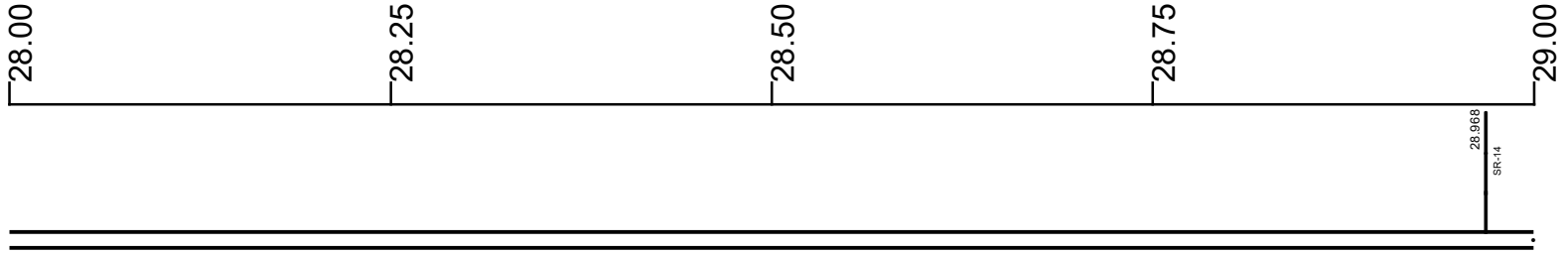
transportation.ohio.gov
Prepared by
The Ohio Department of Transportation
Office of Technical Services
Roadway Information

SCUYIR00480**C

State True
Log

31.304

County True
Log



Surface Type & Width (Left / Right)

E 48'
27.745 - 30.033

Base Type (Left / Right)

N
27.745 - 30.033

Shoulder Type & Width (Left / Right)

3 (24'/24')
27.745 - 29.457

Median Type and Width

7 (160')
27.745 - 29.457

Through Lanes

4
27.745 - 30.033

Street Name

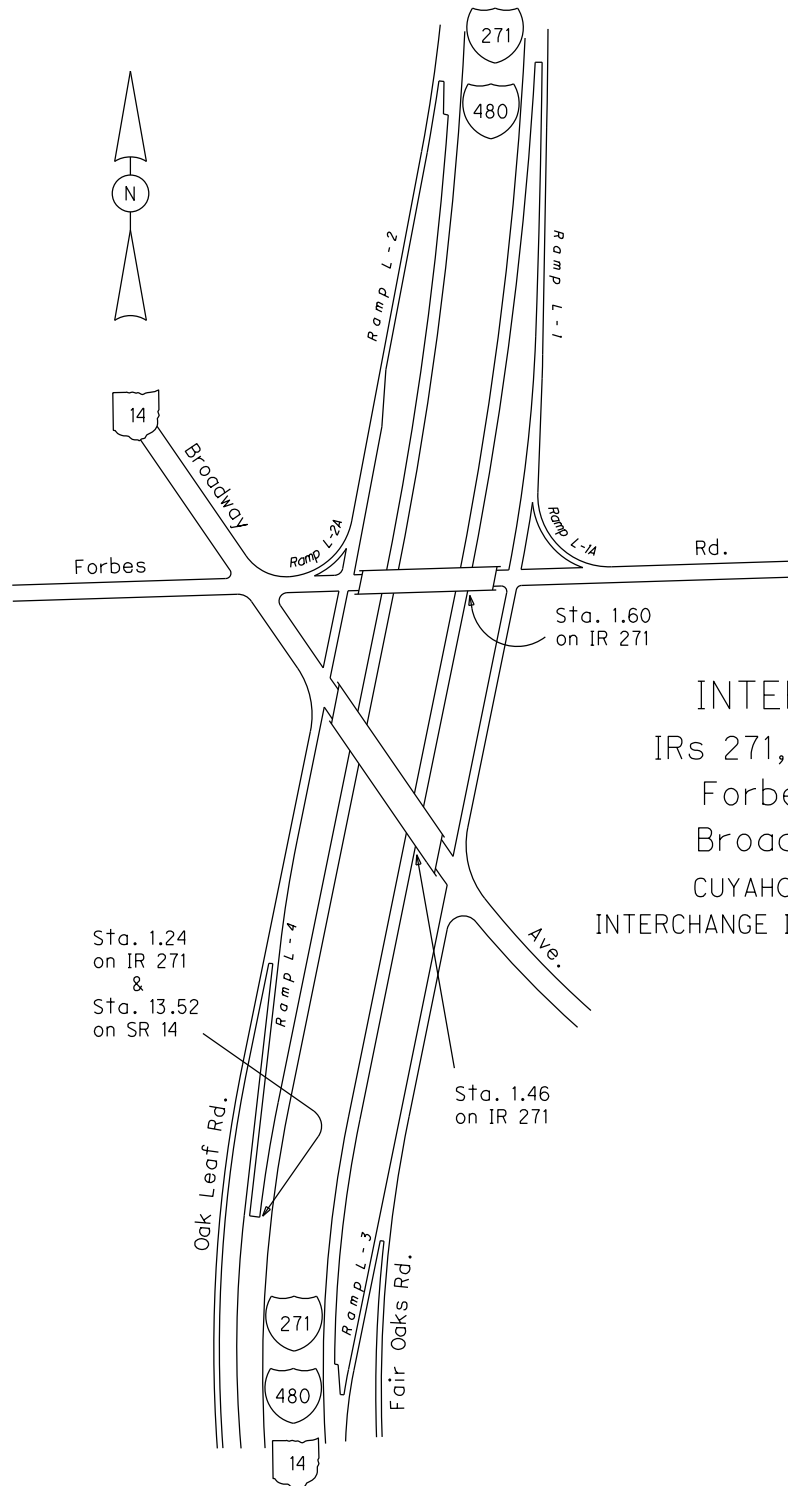
IR 480
27.745 - 30.033

- | | | | |
|---------------------|-------------------|----------------------|--------------|
| Non-divided Highway | Bridge (on route) | Railroad (at grade) | Intersection |
| Divided Highway | Underpass | Railroad (underpass) | |
| Secondary Segment | Overpass | Railroad (overpass) | |
| Corporation | | | |

Created on: 6/18/2025

transportation.ohio.gov

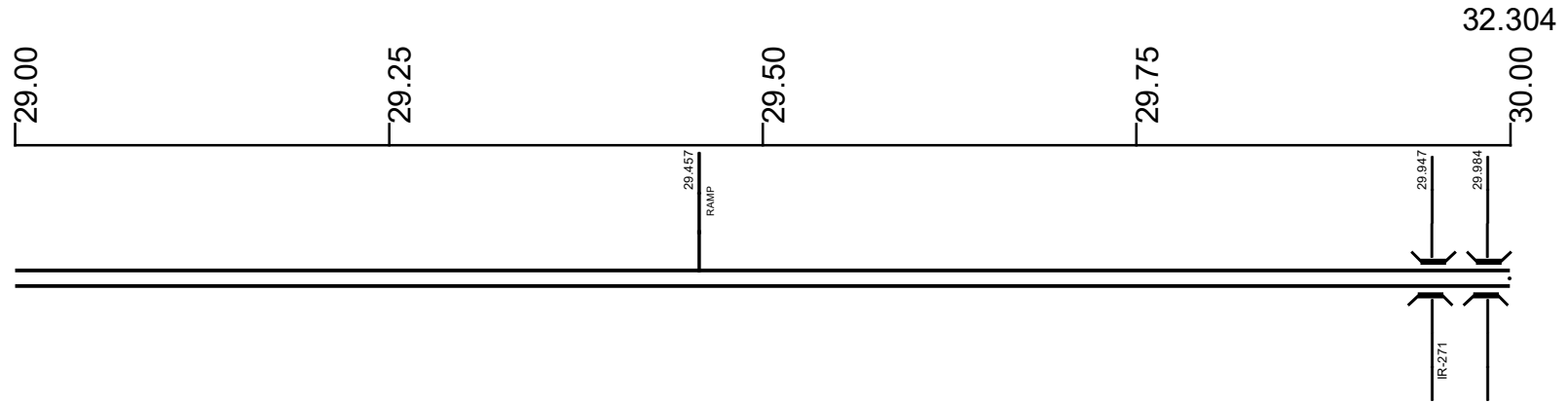
Prepared by
The Ohio Department of Transportation
Office of Technical Services
Roadway Information



INTERCHANGE
 IRs 271, 480, SR 14,
 Forbes Rd. &
 Broadway Ave.
 CUYAHOGA COUNTY
 INTERCHANGE ID NUMBER = 018200

SCUYIR00480**C

State True Log
County True Log



Surface Type & Width (Left / Right)

E 48'
27.745 - 30.033

Base Type (Left / Right)

N
27.745 - 30.033

Shoulder Type & Width (Left / Right)

3 (24'/24')	2 (14'/14')
27.745 - 29.457	29.457 - 30.033

Median Type and Width

7 (160')	2 (320')
27.745 - 29.457	29.457 - 30.033

Through Lanes

4
27.745 - 30.033

Street Name

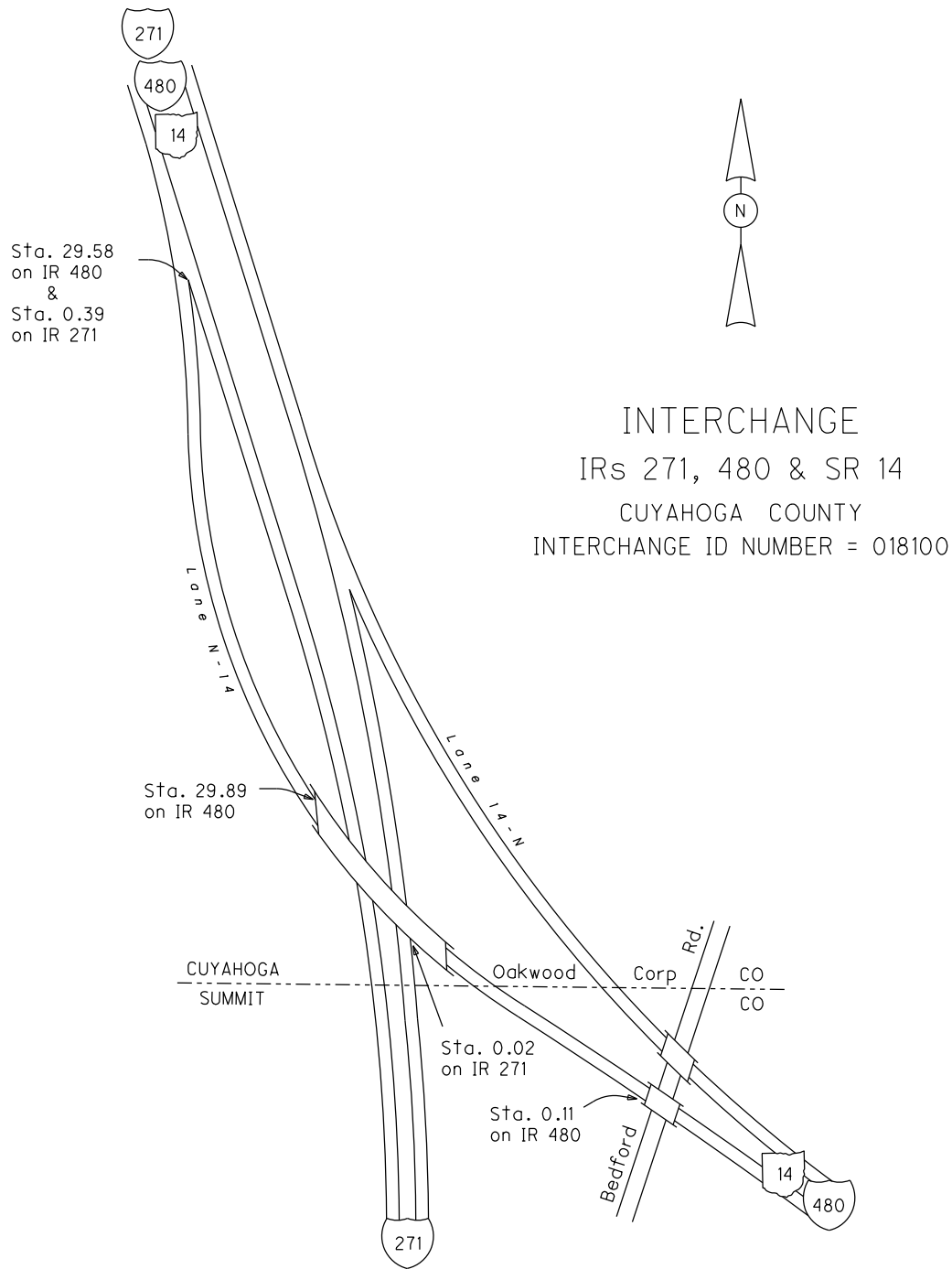
IR 480
27.745 - 30.033

- | | | | |
|---------------------|-------------------|----------------------|--------------|
| Non-divided Highway | Bridge (on route) | Railroad (at grade) | Intersection |
| Divided Highway | Underpass | Railroad (underpass) | |
| Secondary Segment | Overpass | Railroad (overpass) | |
| Corporation | | | |

Created on: 6/18/2025

transportation.ohio.gov

Prepared by
The Ohio Department of Transportation
Office of Technical Services
Roadway Information

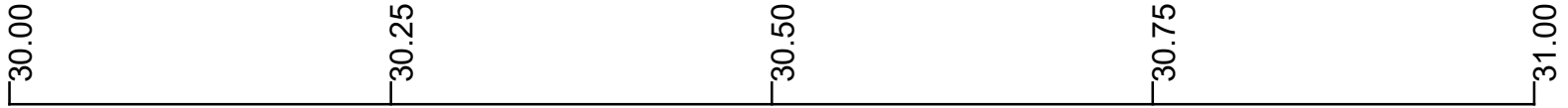


INTERCHANGE
 IRs 271, 480 & SR 14
 CUYAHOGA COUNTY
 INTERCHANGE ID NUMBER = 018100

SCUYIR00480**C

State True Log 32.337

County True Log



Surface Type & Width (Left / Right)

E 48'

27.745 - 30.033

Base Type (Left / Right)

N

27.745 - 30.033

Shoulder Type & Width (Left / Right)

2 (14'/14')

29.457 - 30.033

Median Type and Width

2 (320')

29.457 - 30.033

Through Lanes

4

27.745 - 30.033

Street Name

IR 480

27.745 - 30.033

- | | | | |
|---------------------|-------------------|----------------------|--------------|
| Non-divided Highway | Bridge (on route) | Railroad (at grade) | Intersection |
| Divided Highway | Underpass | Railroad (underpass) | |
| Secondary Segment | Overpass | Railroad (overpass) | |
| Corporation | | | |

Created on: 6/18/2025

Prepared by
The Ohio Department of Transportation
Office of Technical Services
Roadway Information

Historical Project List for SCUYIR00480**C

Begin Measure	End Measure	Project ID Number	Construction Completion Date	Treatment Category	Treatment Type
0.000	6.501	77526	6-2022	Minor Rehabilitation	60-AC Overlay w/Rpr
0.000	6.501	21749	11-2005	Minor Rehabilitation	60-AC Overlay w/Rpr
6.275	6.511	103303	9-2022	Minor Rehabilitation	52-AC Inlay
6.766	10.381	85526	9-2023	Minor Rehabilitation	60-AC Overlay w/Rpr
12.769	16.160	18393	1-2004	Major Rehabilitation	70-Crack and Seat
12.789	16.110	77527	5-2018	Minor Rehabilitation	38-Fine Poly AC Overlay
19.240	22.432	85530	9-2019	Minor Rehabilitation	60-AC Overlay w/Rpr
19.240	21.913	22218	5-2007	Minor Rehabilitation	60-AC Overlay w/Rpr
21.337	22.031	107657	11-2023	Major Rehabilitation	100-New Flexible Pvmt
21.528	25.646	77466	4-2005	Minor Rehabilitation	50-AC Overlay w/o Rpr
21.913	26.410	75476	4-2008	Minor Rehabilitation	60-AC Overlay w/Rpr
22.472	26.410	84020	4-2023	Minor Rehabilitation	60-AC Overlay w/Rpr
25.495	26.410	21200	3-2003	Minor Rehabilitation	60-AC Overlay w/Rpr
29.610	30.033	80418	7-2021	Minor Rehabilitation	60-AC Overlay w/Rpr
29.721	30.033	110698	12-2022	Minor Rehabilitation	60-AC Overlay w/Rpr
29.993	30.033	22200	6-2009	Minor Rehabilitation	60-AC Overlay w/Rpr

Roadway Codes

Access Control Journalized

- F - Full Access Control
- L - Limited Access Control
- N - No Access Control

Access Control Operational

- 1 - Full Access Control
- 2 - Partial Access Control
- 3 - No Access Control

Base Type

- F - Crack and Seat
- H - Rubblize and Roll
- I - Aggregate Base 304 or Traffic Compacted
- K - Water Bound Macadam
- L - Bituminous Concrete Mix or Penetration Macadam
- N - Plain Concrete
- P - Reinforced Concrete
- R - Brick (Flexible)
- T - Brick (Rigid)

Direction of Travel

- B - Both (Two-way)
- F - One-way Cardinal
- T - One-way Non-cardinal

Facility Type

- 1 - One-way Roadway
- 2 - Two-way Roadway
- 4 - Ramp
- 5 - Non-mainline
- 6 - Non-inventory Direction
- 7 - Planned / Unbuilt

Historical Federal Aid Indicator

- N - Not a FAP Route
- Y - FAP Route

Functional Classification

- 01 - Interstate
- 02 - Principal Arterial (Freeways)
- 03 - Principal Arterial (Other)
- 04 - Minor Arterial
- 05 - Major Collector
- 06 - Minor Collector
- 07 - Local

Leave / Reenter Indicator

- Y - Route leaves/reenters at this point
- N - Route does not leave/reenter at this point

Median Type

- 1 - None
- 2 - Unprotected
- 3 - Curbed
- 4 - Positive Barrier (Unspecified)
- 5 - Positive Barrier (Flexible)
- 6 - Positive Barrier (Semi-rigid)
- 7 - Positive Barrier (Rigid)

NHS

- N - National Highway System
- H - Congressional Corridor
- 2 - Major Airport
- 3 - Major Port Facility
- 4 - Major Amtrak Station
- 5 - Major Rail / Truck Terminal
- 6 - Major Intercity Bus Terminal
- 7 - Major Public Transit / Multi-modal Passenger Terminal
- 8 - Major Pipeline Terminal
- 9 - Major Ferry Terminal

Priority System

- G - General
- P - Priority System
- U - Urban

Scenic Byway Code

- A - All American Road
- N - National Scenic Byway
- S - State Scenic Byway

Shoulder Type

- 1 - None
- 2 - Surfaced shoulder exists (bituminous concrete {AC})
- 3 - Surfaced shoulder exists (Portland Cement Concrete {PCC})
- 4 - Stabilized shoulder exists (gravel or other granular material)
- 5 - Combination shoulder exists (two or more surface types)
- 6 - Earth shoulder exists
- 7 - Barrier curb exists; no shoulder in front of curb

Surface Type

- A - Combination
- B - Brick
- C - Continuous Reinforced Concrete
- D - Reinforced Concrete
- E - Plain Concrete
- G - Bituminous Concrete
- I - Chipseal on Granular
- K - Open Graded Bituminous
- L - Chipseal or Micro
- M - Gravel
- U - Unimproved
- X - Right of Way Only