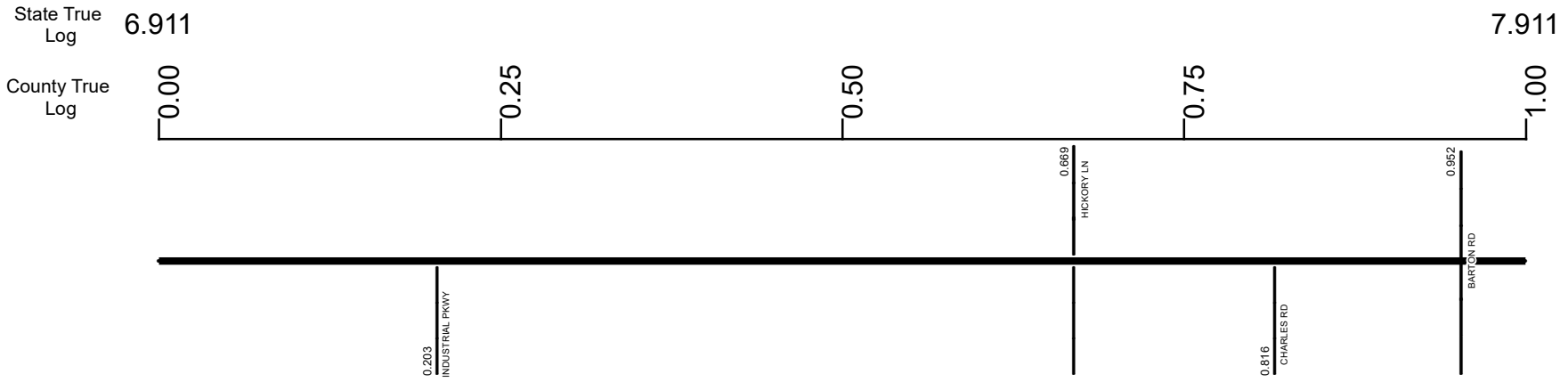


SCUYSR00010**C



Surface Type & Width (Left / Right)	G (42'/16')
	0 - 1.753
Base Type (Left / Right)	T / L
	0 - 1.753
Shoulder Type & Width (Left / Right)	1 (0'/0')
	0 - 16.899
Through Lanes	4
	0 - 19.118
Street Name	LORAIN RD
	0 - 8.917

- | | | | |
|---------------------|-------------------|----------------------|--------------|
| Non-divided Highway | Bridge (on route) | Railroad (at grade) | Intersection |
| Divided Highway | Underpass | Railroad (underpass) | |
| Secondary Segment | Overpass | Railroad (overpass) | |
| Corporation | | | |

Created on: 6/24/2025



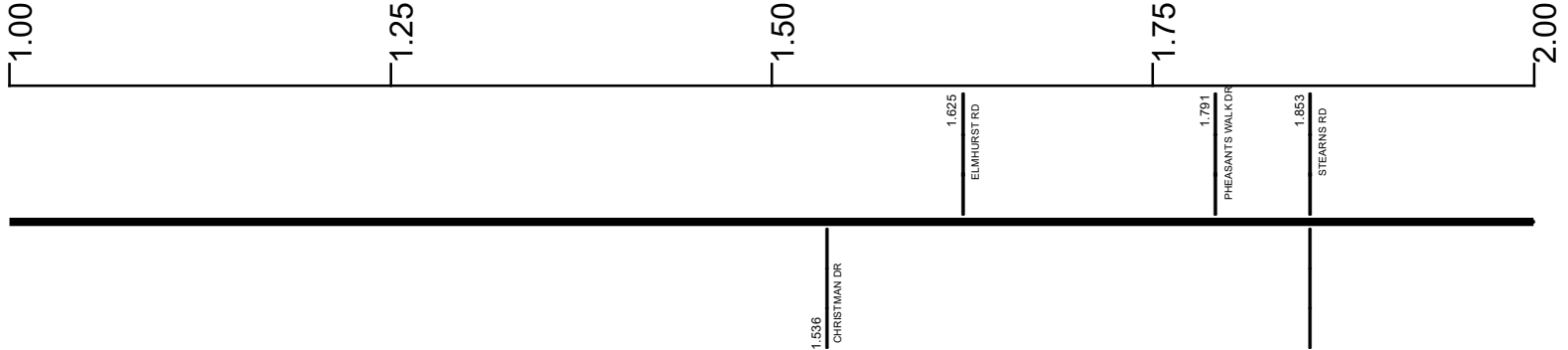
transportation.ohio.gov
 Prepared by
 The Ohio Department of Transportation
 Office of Technical Services
 Roadway Information

SCUYSR00010**C

State True Log

8.911

County True Log



Surface Type & Width (Left / Right)

G (42'/16')	D (42'/16')	G (42'/16')
0 - 1.753	1.753 - 1.972	1.972 - 8.664

Base Type (Left / Right)

T / L	T / L
0 - 1.753	1.972 - 8.664

Shoulder Type & Width (Left / Right)

	1 (0'/0')
	0 - 16.899

Through Lanes

	4
	0 - 19.118

Street Name

	LORAIN RD
	0 - 8.917

- | | | | |
|---------------------|-------------------|----------------------|--------------|
| Non-divided Highway | Bridge (on route) | Railroad (at grade) | Intersection |
| Divided Highway | Underpass | Railroad (underpass) | |
| Secondary Segment | Overpass | Railroad (overpass) | |
| Corporation | | | |

Created on: 6/24/2025

transportation.ohio.gov

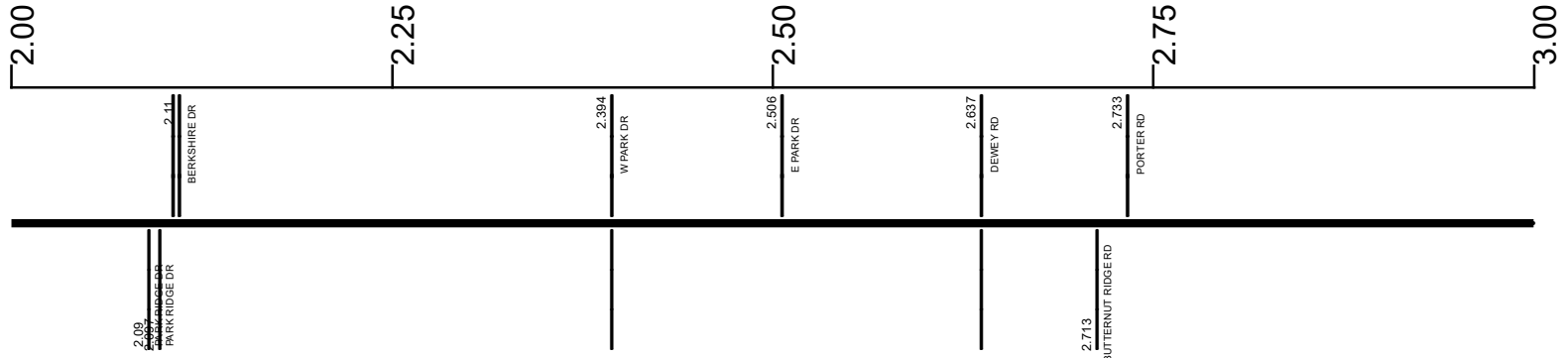
Prepared by
The Ohio Department of Transportation
Office of Technical Services
Roadway Information

SCUYSR00010**C

State True Log

9.911

County True Log



Surface Type & Width (Left / Right)

G (42'/16')
1.972 - 8.664

Base Type (Left / Right)

T / L
1.972 - 8.664

Shoulder Type & Width (Left / Right)

1 (0'/0')
0 - 16.899

Through Lanes

4
0 - 19.118

Street Name

LORAIN RD
0 - 8.917

- | | | | |
|---------------------|-------------------|----------------------|--------------|
| Non-divided Highway | Bridge (on route) | Railroad (at grade) | Intersection |
| Divided Highway | Underpass | Railroad (underpass) | |
| Secondary Segment | Overpass | Railroad (overpass) | |
| Corporation | | | |

Created on: 6/24/2025

transportation.ohio.gov

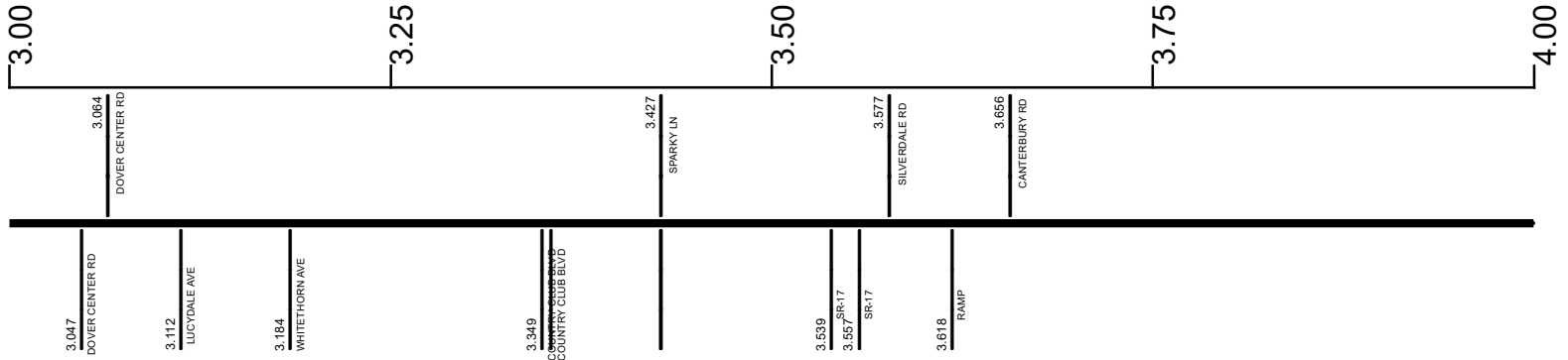
Prepared by
The Ohio Department of Transportation
Office of Technical Services
Roadway Information

SCUYSR00010**C

State True Log

10.911

County True Log



Surface Type & Width (Left / Right)

G (42'/16')
1.972 - 8.664

Base Type (Left / Right)

T / L
1.972 - 8.664

Shoulder Type & Width (Left / Right)

1 (0'/0')
0 - 16.899

Through Lanes

4
0 - 19.118

Street Name

LORAIN RD
0 - 8.917

- Non-divided Highway
- Divided Highway
- Secondary Segment
- Corporation
- Bridge (on route)
- Underpass
- Overpass
- Railroad (at grade)
- Railroad (underpass)
- Railroad (overpass)
- Intersection

Created on: 6/24/2025

transportation.ohio.gov

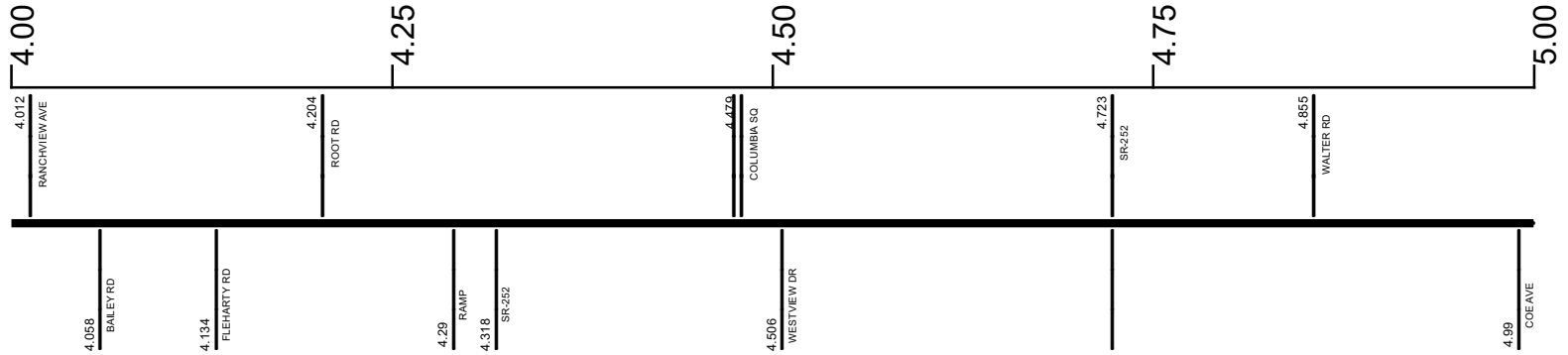
Prepared by
The Ohio Department of Transportation
Office of Technical Services
Roadway Information

SCUYSR00010**C

State True Log

11.911

County True Log



Surface Type & Width (Left / Right)

G (42'/16')
1.972 - 8.664

Base Type (Left / Right)

T / L
1.972 - 8.664

Shoulder Type & Width (Left / Right)

1 (0'/0')
0 - 16.899

Through Lanes

4
0 - 19.118

Street Name

LORAIN RD
0 - 8.917

- Non-divided Highway
 Bridge (on route)
 Railroad (at grade)
 Intersection
- Divided Highway
 Underpass
 Railroad (underpass)
- Secondary Segment
 Overpass
 Railroad (overpass)
- Corporation**

Created on: 6/24/2025



transportation.ohio.gov

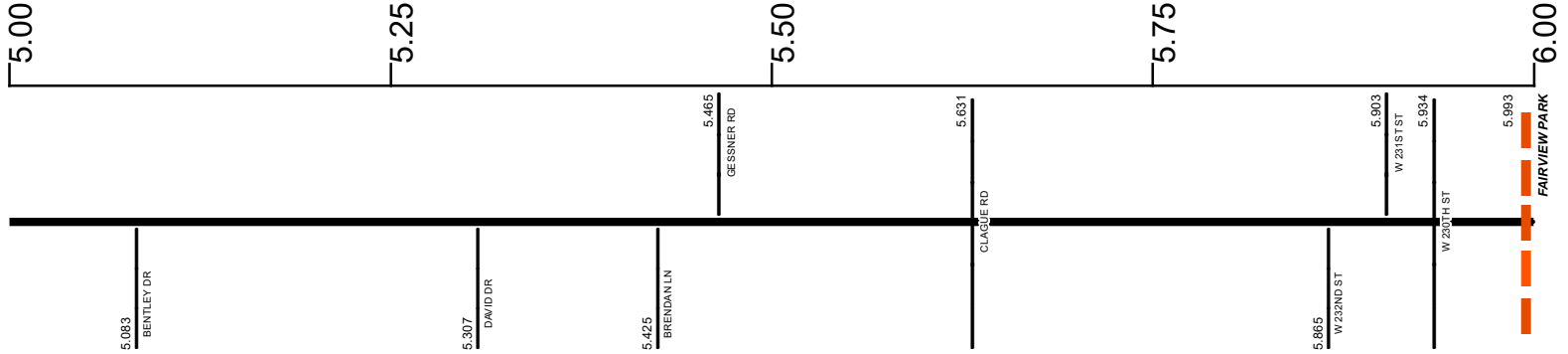
Prepared by
The Ohio Department of Transportation
Office of Technical Services
Roadway Information

SCUYSR00010**C

State True Log

12.911

County True Log



Surface Type & Width (Left / Right)	G (42'/16')
	1.972 - 8.664
Base Type (Left / Right)	T / L
	1.972 - 8.664
Shoulder Type & Width (Left / Right)	1 (0'/0')
	0 - 16.899
Through Lanes	4
	0 - 19.118
Street Name	LORAIN RD
	0 - 8.917

- Non-divided Highway
- Divided Highway
- Secondary Segment
- Corporation
- Bridge (on route)
- Underpass
- Overpass
- Railroad (at grade)
- Railroad (underpass)
- Railroad (overpass)
- Intersection

Created on: 6/24/2025



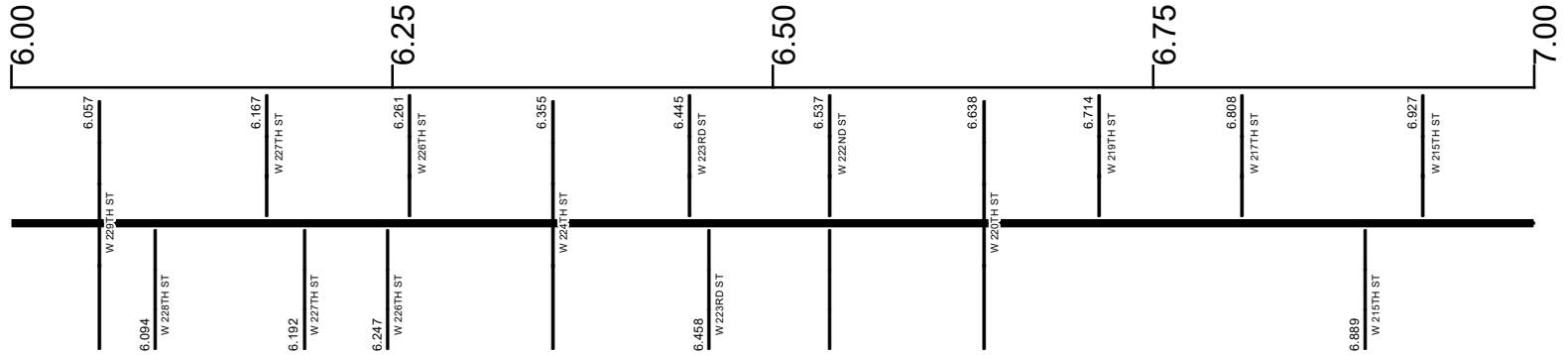
transportation.ohio.gov
 Prepared by
 The Ohio Department of Transportation
 Office of Technical Services
 Roadway Information

SCUYSR00010**C

State True Log

13.911

County True Log



Surface Type & Width (Left / Right)

G (42'/16')
1.972 - 8.664

Base Type (Left / Right)

T / L
1.972 - 8.664

Shoulder Type & Width (Left / Right)

1 (0'/0')
0 - 16.899

Through Lanes

4
0 - 19.118

Street Name

LORAIN RD
0 - 8.917

- Non-divided Highway
- Divided Highway
- Secondary Segment
- Corporation
- Bridge (on route)
- Underpass
- Overpass
- Railroad (at grade)
- Railroad (underpass)
- Railroad (overpass)
- Intersection

Created on: 6/24/2025

transportation.ohio.gov

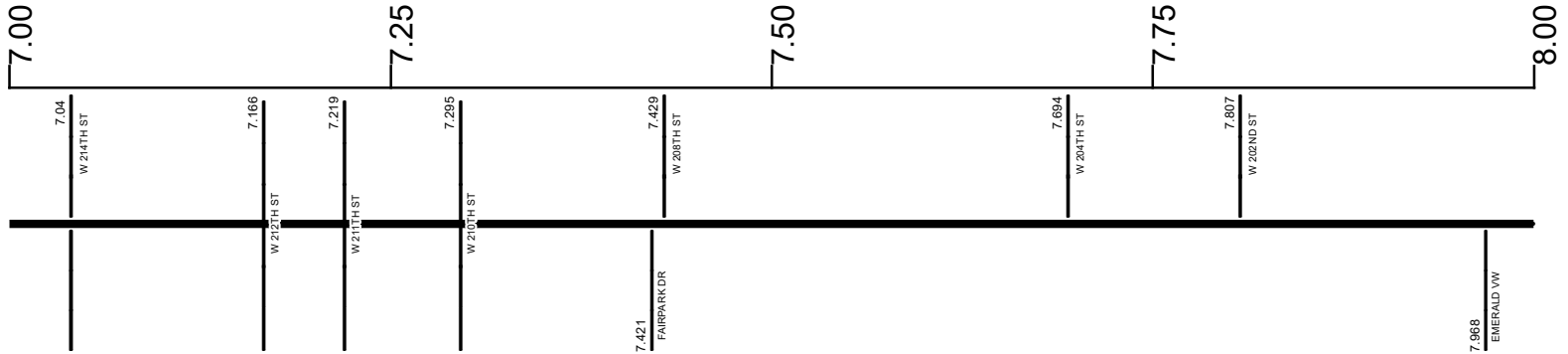
Prepared by
The Ohio Department of Transportation
Office of Technical Services
Roadway Information

SCUYSR00010**C

State True Log

14.911

County True Log



Surface Type & Width (Left / Right)

G (42'/16')
1.972 - 8.664

Base Type (Left / Right)

T / L
1.972 - 8.664

Shoulder Type & Width (Left / Right)

1 (0'/0')
0 - 16.899

Through Lanes

4
0 - 19.118

Street Name

LORAIN RD
0 - 8.917

- | | | | |
|---------------------|-------------------|----------------------|--------------|
| Non-divided Highway | Bridge (on route) | Railroad (at grade) | Intersection |
| Divided Highway | Underpass | Railroad (underpass) | |
| Secondary Segment | Overpass | Railroad (overpass) | |
| Corporation | | | |

Created on: 6/24/2025

transportation.ohio.gov

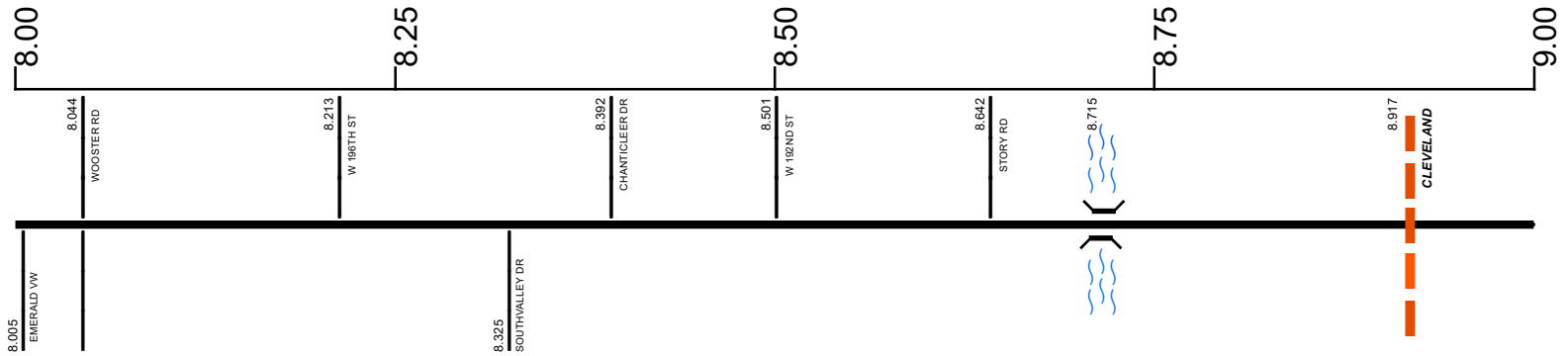
Prepared by
The Ohio Department of Transportation
Office of Technical Services
Roadway Information

SCUYSR00010**C

State True Log

15.911

County True Log



Surface Type & Width (Left / Right)

G (42'/16')	G 40'	D 40'	G (20'/21')
1.972 - 8.664	8.664 - 8.715	8.715 - 8.945	8.945 - 9.185

Base Type (Left / Right)

T / L	T
1.972 - 8.664	8.664 - 8.715

Base Type (Left / Right)

T
8.945 - 10.167

Shoulder Type & Width (Left / Right)

1 (0'/0')
0 - 16.899

Through Lanes

4
0 - 19.118

Street Name

LORAIN RD	LORAIN AVE
0 - 8.917	8.917 - 15.995

- Non-divided Highway
- Divided Highway
- Secondary Segment
- Corporation
- Bridge (on route)
- Underpass
- Overpass
- Railroad (at grade)
- Railroad (underpass)
- Railroad (overpass)
- Intersection

Created on: 6/24/2025



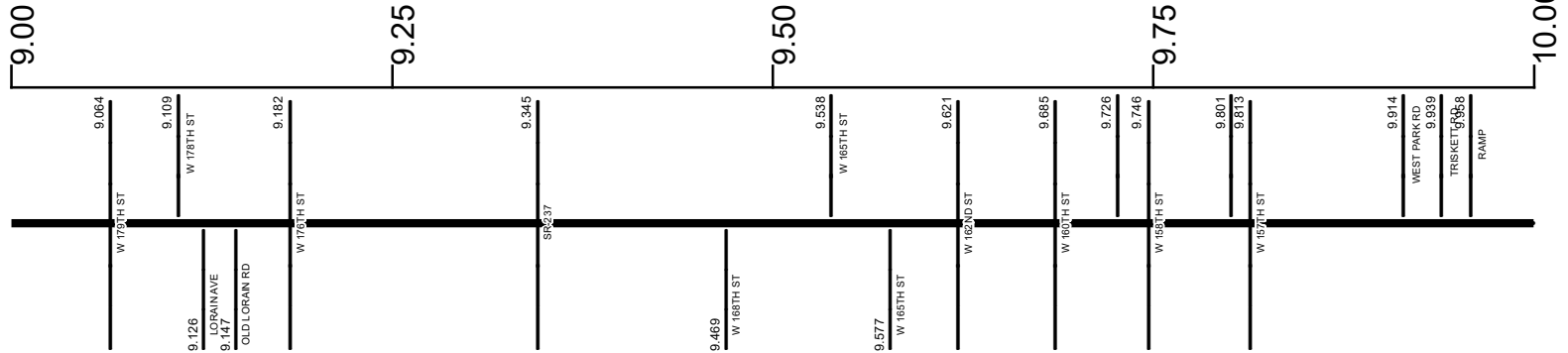
transportation.ohio.gov
 Prepared by
 The Ohio Department of Transportation
 Office of Technical Services
 Roadway Information

SCUYSR00010**C

State True Log

16.911

County True Log



Surface Type & Width (Left / Right)

G (20'/21') 8.945 - 9.185	G (27'/28') 9.185 - 10.167
------------------------------	-------------------------------

Base Type (Left / Right)

T 8.945 - 10.167	
---------------------	--

Shoulder Type & Width (Left / Right)

1 (0'/0') 0 - 16.899	
-------------------------	--

Through Lanes

4 0 - 19.118	
-----------------	--

Street Name

LORAIN AVE 8.917 - 15.995	
------------------------------	--

<p> Non-divided Highway</p> <p> Divided Highway</p> <p> Secondary Segment</p> <p> Corporation</p>	<p> Bridge (on route)</p> <p> Underpass</p> <p> Overpass</p>	<p> Railroad (at grade)</p> <p> Railroad (underpass)</p> <p> Railroad (overpass)</p>	<p> Intersection</p>
---	--	--	----------------------

Created on: 6/24/2025

transportation.ohio.gov

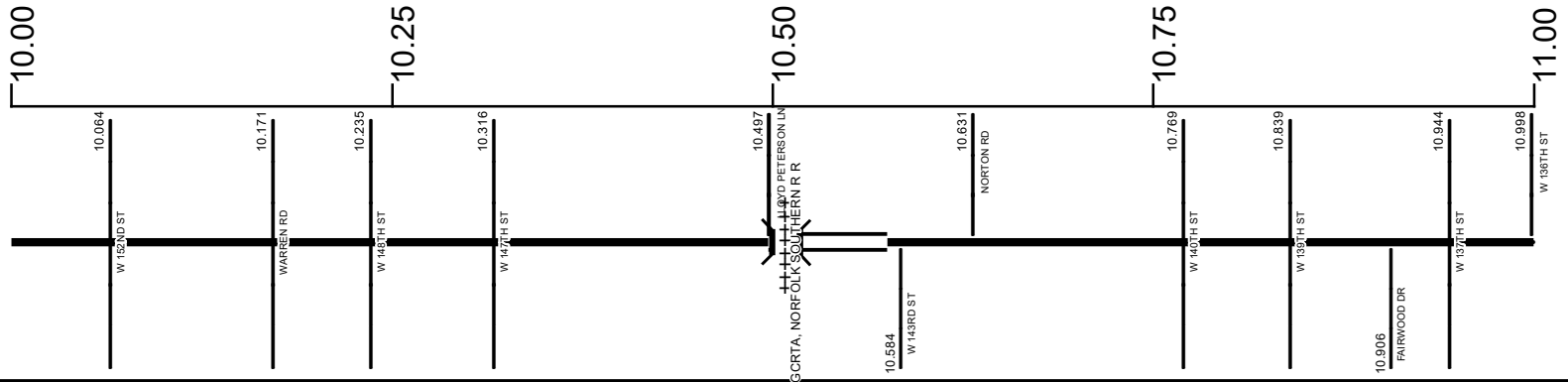
Prepared by
The Ohio Department of Transportation
Office of Technical Services
Roadway Information

SCUYSR00010**C

State True Log

17.911

County True Log



Surface Type & Width (Left / Right)

G (27'/28')	G (40'/15')
9.185 - 10.167	10.167 - 11.974

Base Type (Left / Right)

T	P / T
8.945 - 10.167	10.167 - 11.974

Shoulder Type & Width (Left / Right)

1 (0'/0')
0 - 16.899

Median Type and Width

3 (10')
10.497 - 10.575

Through Lanes

4
0 - 19.118

Street Name

LORAIN AVE
8.917 - 15.995

- Non-divided Highway
- Divided Highway
- Secondary Segment
- Corporation
- Bridge (on route)
- Underpass
- Overpass
- Railroad (at grade)
- Railroad (underpass)
- Railroad (overpass)
- Intersection

Created on: 6/24/2025



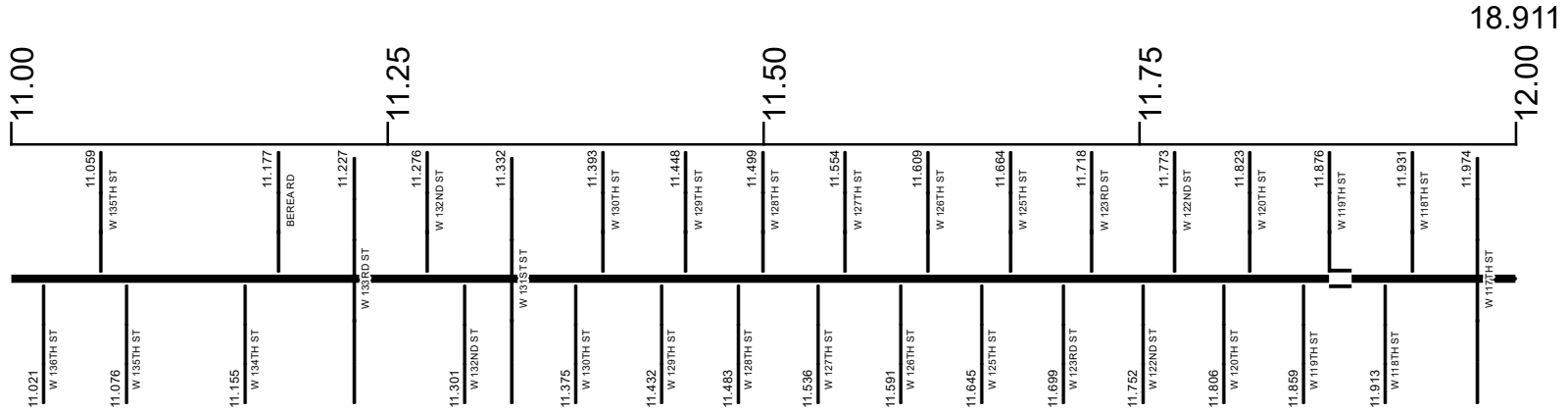
transportation.ohio.gov

Prepared by
The Ohio Department of Transportation
Office of Technical Services
Roadway Information

SCUYSR00010**C

State True Log

County True Log



Surface Type & Width (Left / Right)

G (40'/15') G (41'/17')
10.167 - 11.974

Base Type (Left / Right)

P / T T / N
10.167 - 11.974 11.974 - 12.819

Shoulder Type & Width (Left / Right)

1 (0'/0')
0 - 16.899

Median Type and Width
3 (10')
11.876 - 11.891

Through Lanes

4
0 - 19.118

Street Name

LORAIN AVE
8.917 - 15.995

- Non-divided Highway
- Divided Highway
- Secondary Segment
- Corporation
- Bridge (on route)
- Underpass
- Overpass
- Railroad (at grade)
- Railroad (underpass)
- Railroad (overpass)
- Intersection

Created on: 6/24/2025

transportation.ohio.gov

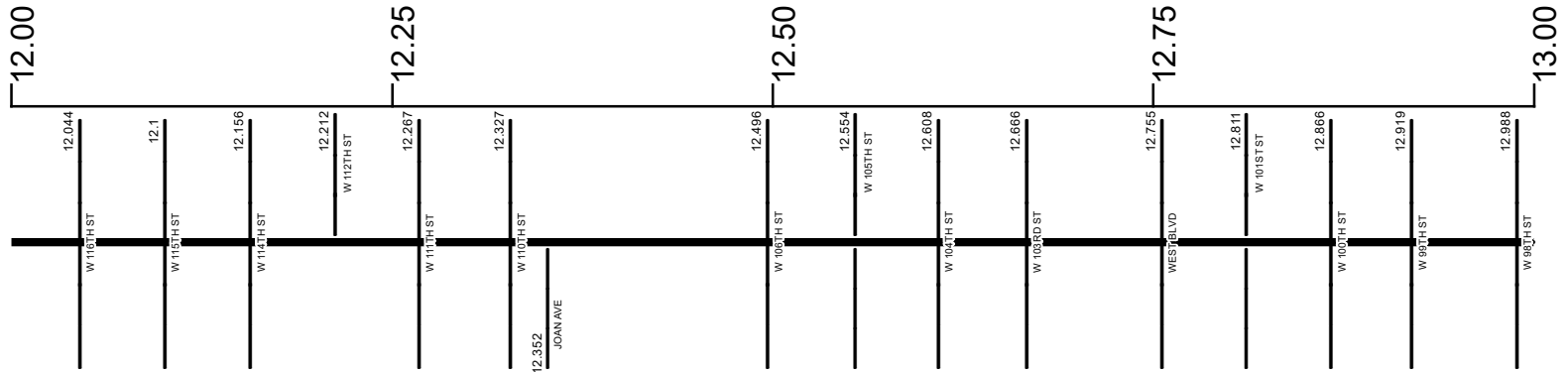
Prepared by
The Ohio Department of Transportation
Office of Technical Services
Roadway Information

SCUYSR00010**C

State True Log

19.911

County True Log



Surface Type & Width (Left / Right)

G (41'/17") 11.974 - 12.819	G 40' G (21'/22") 12.819 - 12.99
--------------------------------	--

Base Type (Left / Right)

T / N 11.974 - 12.819	T 12.819 - 13.201
--------------------------	----------------------

Shoulder Type & Width (Left / Right)

1 (0'/0") 0 - 16.899	
-------------------------	--

Through Lanes

4 0 - 19.118	
-----------------	--

Street Name

LORAIN AVE 8.917 - 15.995	
------------------------------	--

- Non-divided Highway
- Divided Highway
- Secondary Segment
- Corporation
- Bridge (on route)
- Underpass
- Overpass
- Railroad (at grade)
- Railroad (underpass)
- Railroad (overpass)
- Intersection

Created on: 6/24/2025

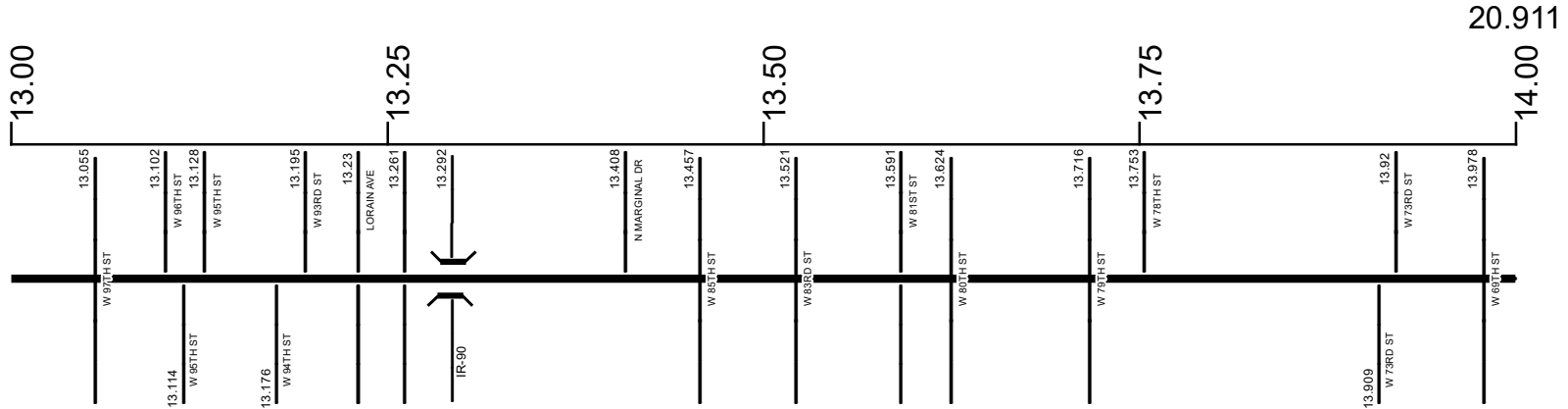
transportation.ohio.gov

Prepared by
The Ohio Department of Transportation
Office of Technical Services
Roadway Information

SCUYSR00010**C

State True Log

County True Log



Surface Type & Width (Left / Right)

G (21'/'22')	D 54'	G 54'	D 54'	D 48'	G 48'	G (21'/'22')
12.99 - 13.201	13.201 - 13.3	13.3 - 13.42	13.42 - 13.524	13.524 - 13.543	13.543 - 13.621	13.621 - 14.497

Base Type (Left / Right)

T
12.819 - 13.201

Base Type (Left / Right)

P	T
13.543 - 13.621	13.621 - 15.73

Shoulder Type & Width (Left / Right)

1 (0'/'0')
0 - 16.899

Through Lanes

4
0 - 19.118

Street Name

LORAIN AVE
8.917 - 15.995

- Non-divided Highway
- Divided Highway
- Secondary Segment
- Corporation
- Bridge (on route)
- Underpass
- Overpass
- Railroad (at grade)
- Railroad (underpass)
- Railroad (overpass)
- Intersection

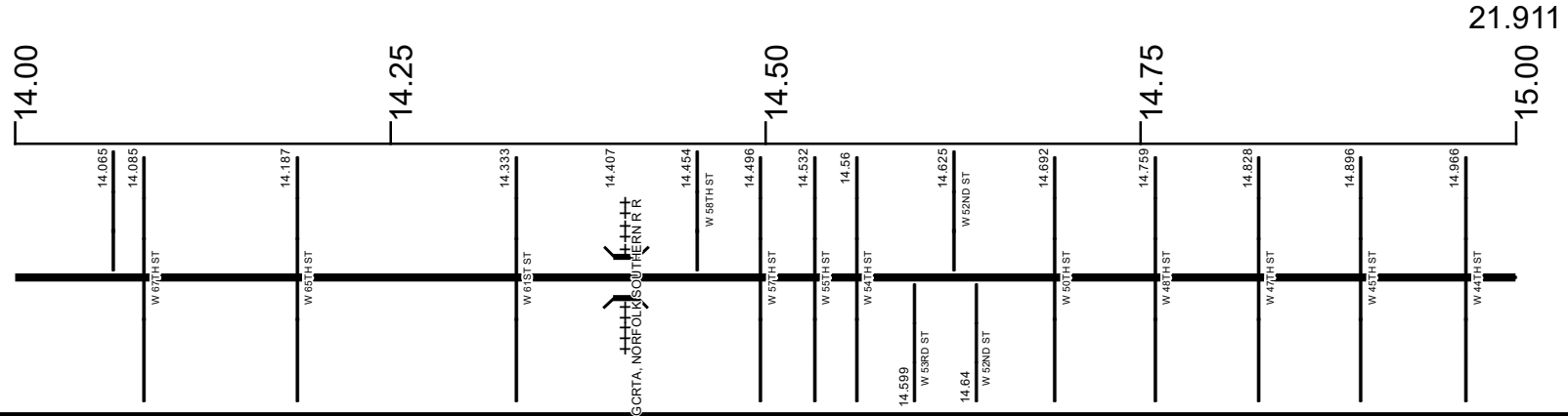
Created on: 6/24/2025

transportation.ohio.gov

Prepared by
The Ohio Department of Transportation
Office of Technical Services
Roadway Information

SCUYSR00010**C

State True Log
County True Log



Surface Type & Width (Left / Right)	G (21'22')	G 46'
	13.621 - 14.497	14.497 - 15.73
Base Type (Left / Right)	T	
	13.621 - 15.73	
Shoulder Type & Width (Left / Right)	1 (0'/0')	
	0 - 16.899	
Through Lanes	4	
	0 - 19.118	
Street Name	LORAIN AVE	
	8.917 - 15.995	

<ul style="list-style-type: none"> Non-divided Highway Divided Highway Secondary Segment Corporation 	<ul style="list-style-type: none"> Bridge (on route) Underpass Overpass 	<ul style="list-style-type: none"> Railroad (at grade) Railroad (underpass) Railroad (overpass) 	<ul style="list-style-type: none"> Intersection
--	---	---	---

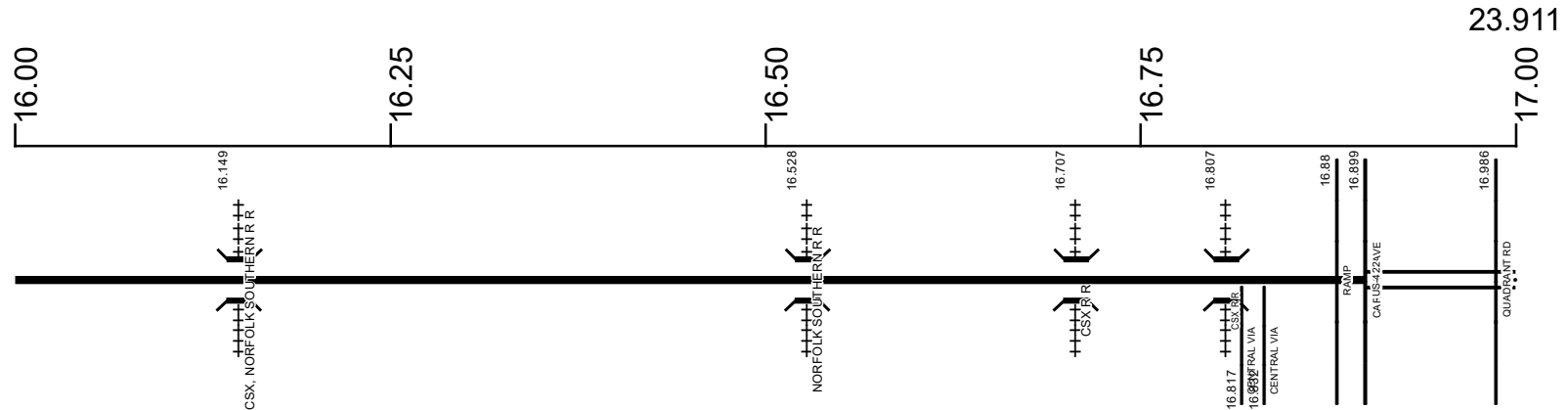
Created on: 6/24/2025

transportation.ohio.gov

Prepared by
The Ohio Department of Transportation
Office of Technical Services
Roadway Information

SCUYSR00010**C

State True Log
County True Log



Surface Type & Width (Left / Right)

G 60'	G 88'	D (36'/24')
15.939 - 16.757	16.757 - 16.899	16.899 - 19.004

Base Type (Left / Right)

P	T
15.939 - 16.757	16.757 - 16.899

Shoulder Type & Width (Left / Right)

1 (0'/0')	2 (16'/16')
0 - 16.899	16.899 - 19.004

Median Type and Width

4 (4')
16.899 - 19.004

Through Lanes

4
0 - 19.118

Street Name

CARNEGIE AVE	OPPORTUNITY CORRIDOR BLVD
15.995 - 16.899	16.899 - 19.118

- Non-divided Highway
- Divided Highway
- Secondary Segment
- Corporation
- Bridge (on route)
- Underpass
- Overpass
- Railroad (at grade)
- Railroad (underpass)
- Railroad (overpass)
- Intersection

Created on: 6/24/2025

transportation.ohio.gov

Prepared by
The Ohio Department of Transportation
Office of Technical Services
Roadway Information

Historical Project List for SCUYSR00010**C

Begin Measure	End Measure	Project ID Number	Construction Completion Date	Treatment Category	Treatment Type
3.550	6.014	24144	5-2007	Minor Rehabilitation	60-AC Overlay w/Rpr
11.984	14.166	89248	7-2020	Minor Rehabilitation	60-AC Overlay w/Rpr

Roadway Codes

Access Control Journalized

- F - Full Access Control
- L - Limited Access Control
- N - No Access Control

Access Control Operational

- 1 - Full Access Control
- 2 - Partial Access Control
- 3 - No Access Control

Base Type

- F - Crack and Seat
- H - Rubblize and Roll
- I - Aggregate Base 304 or Traffic Compacted
- K - Water Bound Macadam
- L - Bituminous Concrete Mix or Penetration Macadam
- N - Plain Concrete
- P - Reinforced Concrete
- R - Brick (Flexible)
- T - Brick (Rigid)

Direction of Travel

- B - Both (Two-way)
- F - One-way Cardinal
- T - One-way Non-cardinal

Facility Type

- 1 - One-way Roadway
- 2 - Two-way Roadway
- 4 - Ramp
- 5 - Non-mainline
- 6 - Non-inventory Direction
- 7 - Planned / Unbuilt

Historical Federal Aid Indicator

- N - Not a FAP Route
- Y - FAP Route

Functional Classification

- 01 - Interstate
- 02 - Principal Arterial (Freeways)
- 03 - Principal Arterial (Other)
- 04 - Minor Arterial
- 05 - Major Collector
- 06 - Minor Collector
- 07 - Local

Leave / Reenter Indicator

- Y - Route leaves/reenters at this point
- N - Route does not leave/reenter at this point

Median Type

- 1 - None
- 2 - Unprotected
- 3 - Curbed
- 4 - Positive Barrier (Unspecified)
- 5 - Positive Barrier (Flexible)
- 6 - Positive Barrier (Semi-rigid)
- 7 - Positive Barrier (Rigid)

NHS

- N - National Highway System
- H - Congressional Corridor
- 2 - Major Airport
- 3 - Major Port Facility
- 4 - Major Amtrak Station
- 5 - Major Rail / Truck Terminal
- 6 - Major Intercity Bus Terminal
- 7 - Major Public Transit / Multi-modal Passenger Terminal
- 8 - Major Pipeline Terminal
- 9 - Major Ferry Terminal

Priority System

- G - General
- P - Priority System
- U - Urban

Scenic Byway Code

- A - All American Road
- N - National Scenic Byway
- S - State Scenic Byway

Shoulder Type

- 1 - None
- 2 - Surfaced shoulder exists (bituminous concrete {AC})
- 3 - Surfaced shoulder exists (Portland Cement Concrete {PCC})
- 4 - Stabilized shoulder exists (gravel or other granular material)
- 5 - Combination shoulder exists (two or more surface types)
- 6 - Earth shoulder exists
- 7 - Barrier curb exists; no shoulder in front of curb

Surface Type

- A - Combination
- B - Brick
- C - Continuous Reinforced Concrete
- D - Reinforced Concrete
- E - Plain Concrete
- G - Bituminous Concrete
- I - Chipseal on Granular
- K - Open Graded Bituminous
- L - Chipseal or Micro
- M - Gravel
- U - Unimproved
- X - Right of Way Only