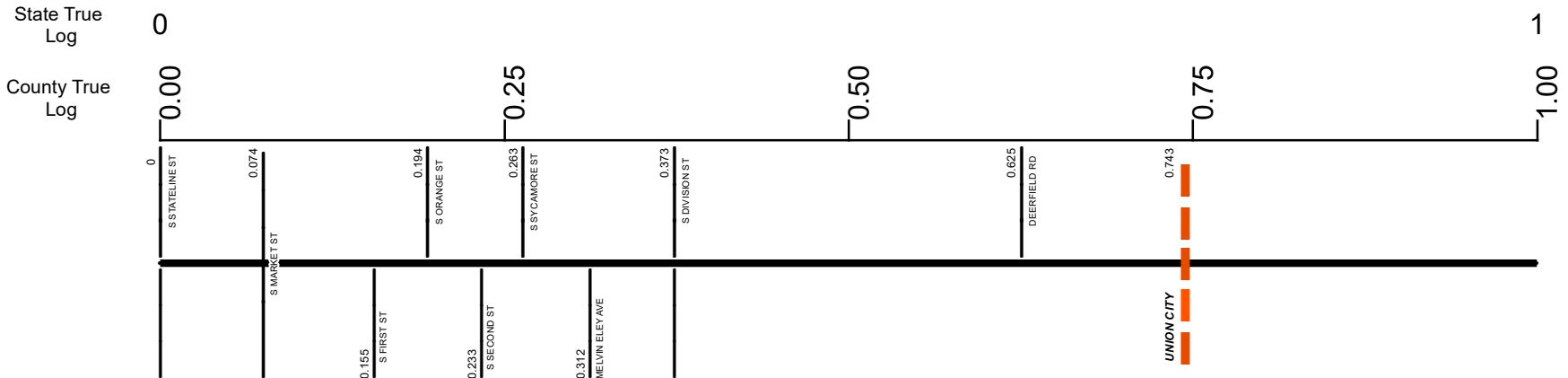


# SDARSR00571\*\*C



**Surface Type & Width (Left / Right)**

G (20'/18')	G (20'/14')	G 20'
0 - 0.364	0.364 - 0.605	0.605 - 7.262

**Base Type (Left / Right)**

P / I	P	N
0 - 0.605	0.605 - 0.645	0.645 - 6.697

**Shoulder Type & Width (Left / Right)**

1 (0'/0')	2 (8'/8')	2 (5'/5')
0 - 0.605	0.605 - 0.645	0.645 - 7.262

**Through Lanes**

2
0 - 11.199

**Street Name**

E MAIN ST	SR 571
0 - 0.743	0.743 - 11.105

- Non-divided Highway
- Divided Highway
- Secondary Segment
- Corporation
- Bridge (on route)
- Underpass
- Overpass
- Railroad (at grade)
- Railroad (underpass)
- Railroad (overpass)
- Intersection

Created on: 6/27/2025

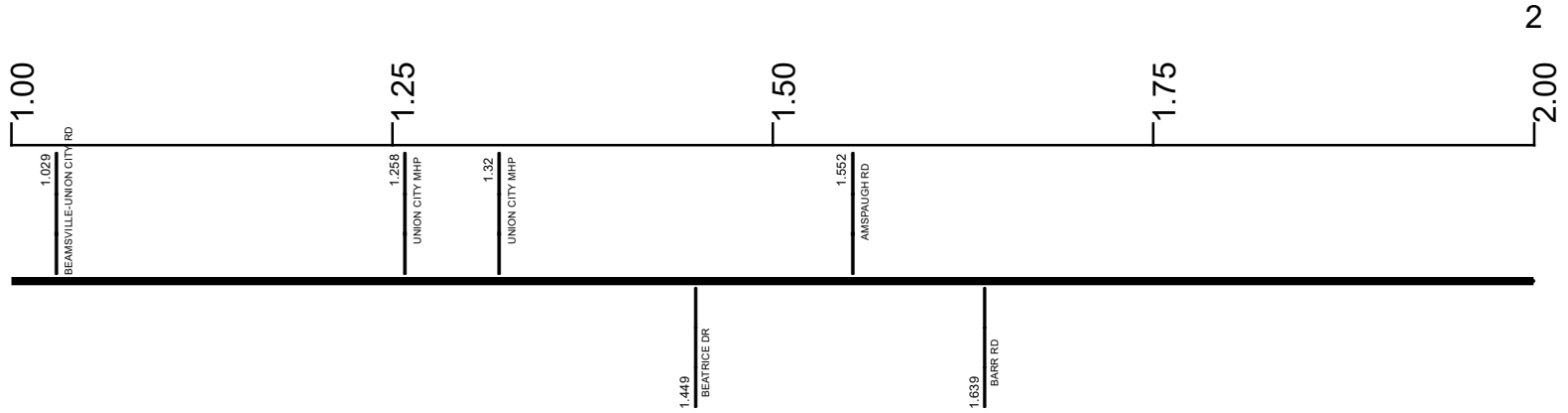
transportation.ohio.gov

Prepared by  
The Ohio Department of Transportation  
Office of Technical Services  
Roadway Information

# SDARSR00571\*\*C

State True Log

County True Log



Surface Type & Width (Left / Right)

G 20'  
0.605 - 7.262

Base Type (Left / Right)

N  
0.645 - 6.697

Shoulder Type & Width (Left / Right)

2 (5/5)  
0.645 - 7.262

Through Lanes

2  
0 - 11.199

Street Name

SR 571  
0.743 - 11.105

- |                     |                   |                      |              |
|---------------------|-------------------|----------------------|--------------|
| Non-divided Highway | Bridge (on route) | Railroad (at grade)  | Intersection |
| Divided Highway     | Underpass         | Railroad (underpass) |              |
| Secondary Segment   | Overpass          | Railroad (overpass)  |              |
| Corporation         |                   |                      |              |

Created on: 6/27/2025

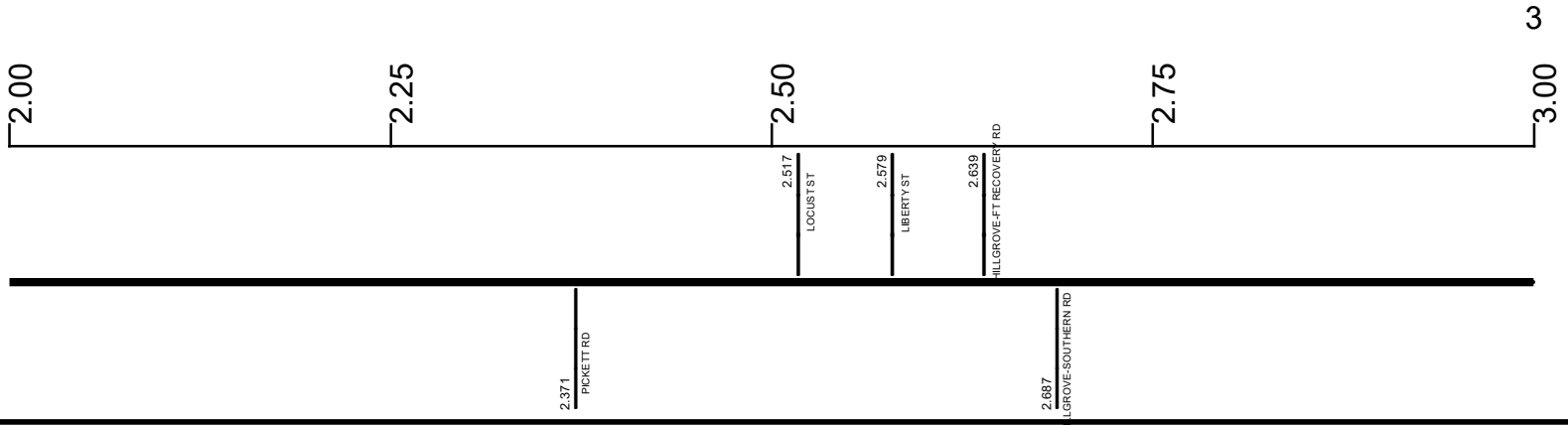


transportation.ohio.gov  
Prepared by  
The Ohio Department of Transportation  
Office of Technical Services  
Roadway Information

# SDARSR00571\*\*C

State True Log

County True Log



Surface Type & Width (Left / Right)	G 20'
	0.605 - 7.262
Base Type (Left / Right)	N
	0.645 - 6.697
Shoulder Type & Width (Left / Right)	2 (5/5)
	0.645 - 7.262
Through Lanes	2
	0 - 11.199
Street Name	SR 571
	0.743 - 11.105

- |  |   |   |   |
|--|---|---|---|
| <ul style="list-style-type: none"> <li> Non-divided Highway</li> <li> Divided Highway</li> <li> Secondary Segment</li> <li> Corporation</li> </ul> | <ul style="list-style-type: none"> <li> Bridge (on route)</li> <li> Underpass</li> <li> Overpass</li> </ul> | <ul style="list-style-type: none"> <li> Railroad (at grade)</li> <li> Railroad (underpass)</li> <li> Railroad (overpass)</li> </ul> | <ul style="list-style-type: none"> <li> Intersection</li> </ul> |
|--|---|---|---|

Created on: 6/27/2025

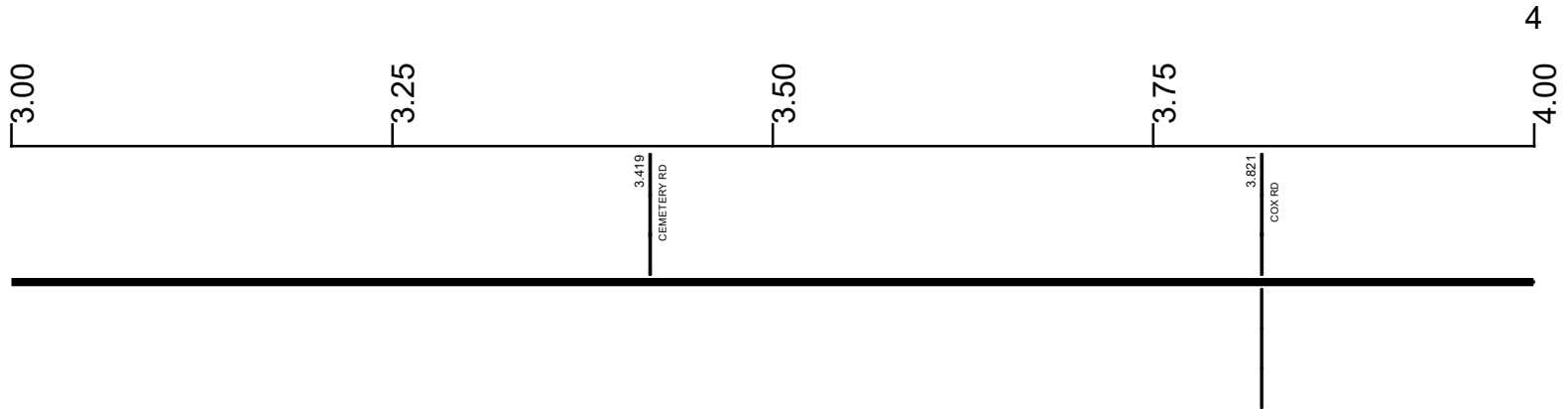
transportation.ohio.gov

Prepared by  
The Ohio Department of Transportation  
Office of Technical Services  
Roadway Information

# SDARSR00571\*\*C

State True Log

County True Log



Surface Type & Width (Left / Right)

G 20'  
0.605 - 7.262

Base Type (Left / Right)

N  
0.645 - 6.697

Shoulder Type & Width (Left / Right)

2 (5/5)  
0.645 - 7.262

Through Lanes

2  
0 - 11.199

Street Name

SR 571  
0.743 - 11.105

- |                     |                   |                      |              |
|---------------------|-------------------|----------------------|--------------|
| Non-divided Highway | Bridge (on route) | Railroad (at grade)  | Intersection |
| Divided Highway     | Underpass         | Railroad (underpass) |              |
| Secondary Segment   | Overpass          | Railroad (overpass)  |              |
| Corporation         |                   |                      |              |

Created on: 6/27/2025

# SDARSR00571\*\*C



Surface Type & Width (Left / Right)	G 20'
	0.605 - 7.262
Base Type (Left / Right)	N
	0.645 - 6.697
Shoulder Type & Width (Left / Right)	2 (5/5')
	0.645 - 7.262
Through Lanes	2
	0 - 11.199
Street Name	SR 571
	0.743 - 11.105

Non-divided Highway	Bridge (on route)	Railroad (at grade)	Intersection
Divided Highway	Underpass	Railroad (underpass)	
Secondary Segment	Overpass	Railroad (overpass)	
Corporation			

Created on: 6/27/2025

transportation.ohio.gov

Prepared by  
The Ohio Department of Transportation  
Office of Technical Services  
Roadway Information

# SDARSR00571\*\*C

State True  
Log

6

County True  
Log

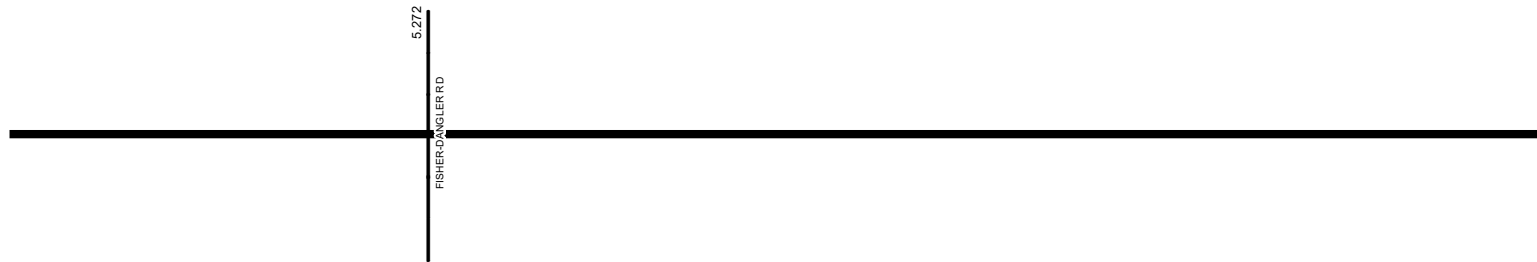
5.00

5.25

5.50

5.75

6.00



Surface Type & Width (Left / Right)

	G 20'
	0.605 - 7.262

Base Type (Left / Right)

	N
	0.645 - 6.697

Shoulder Type & Width (Left / Right)

	2 (5/5)
	0.645 - 7.262

Through Lanes

	2
	0 - 11.199

Street Name

	SR 571
	0.743 - 11.105

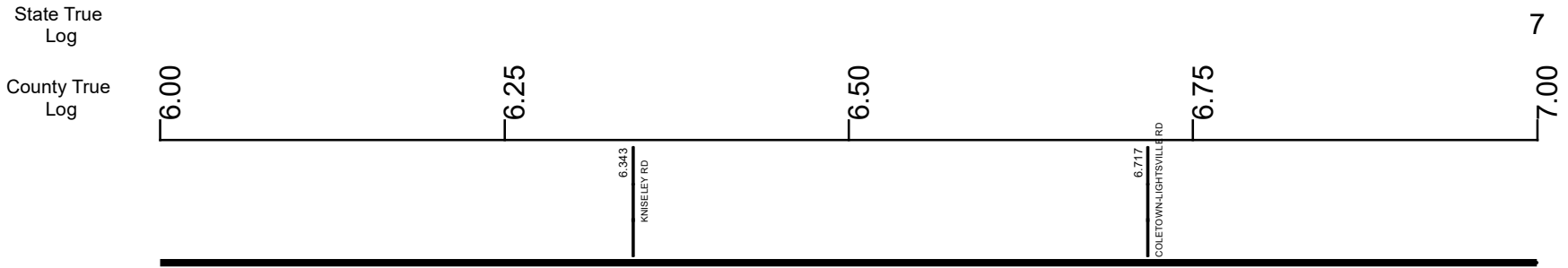
- |                     |                   |                      |              |
|---------------------|-------------------|----------------------|--------------|
| Non-divided Highway | Bridge (on route) | Railroad (at grade)  | Intersection |
| Divided Highway     | Underpass         | Railroad (underpass) |              |
| Secondary Segment   | Overpass          | Railroad (overpass)  |              |
| Corporation         |                   |                      |              |

Created on: 6/27/2025

transportation.ohio.gov

Prepared by  
The Ohio Department of Transportation  
Office of Technical Services  
Roadway Information

# SDARSR00571\*\*C



Surface Type & Width (Left / Right)	G 20'
	0.605 - 7.262
Base Type (Left / Right)	N      T
	0.645 - 6.697      6.697 - 7.262
Shoulder Type & Width (Left / Right)	2 (5/5)
	0.645 - 7.262
Through Lanes	2
	0 - 11.199
Street Name	SR 571
	0.743 - 11.105

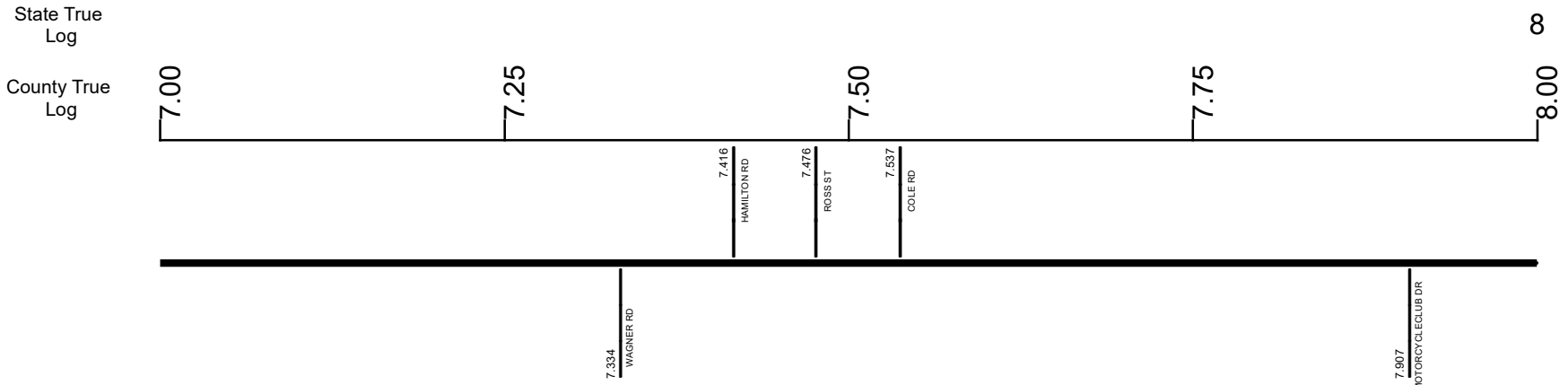
- |                     |                   |                      |              |
|---------------------|-------------------|----------------------|--------------|
| Non-divided Highway | Bridge (on route) | Railroad (at grade)  | Intersection |
| Divided Highway     | Underpass         | Railroad (underpass) |              |
| Secondary Segment   | Overpass          | Railroad (overpass)  |              |
| Corporation         |                   |                      |              |

Created on: 6/27/2025

transportation.ohio.gov

Prepared by  
The Ohio Department of Transportation  
Office of Technical Services  
Roadway Information

# SDARSR00571\*\*C



**Surface Type & Width (Left / Right)**

G 20' 0.605 - 7.262	G (20'/4') 7.262 - 7.375	G 20' 7.375 - 9.617
------------------------	-----------------------------	------------------------

**Base Type (Left / Right)**

T 6.697 - 7.262	T / L 7.262 - 7.375	T 7.375 - 9.617
--------------------	------------------------	--------------------

**Shoulder Type & Width (Left / Right)**

2 (5'/5') 0.645 - 7.262	2 (3'/3') 7.262 - 7.375	2 (5'/5') 7.375 - 9.617
----------------------------	----------------------------	----------------------------

**Through Lanes**

	2 0 - 11.199	
--	-----------------	--

**Street Name**

	SR 571 0.743 - 11.105	
--	--------------------------	--

Non-divided Highway	Bridge (on route)	Railroad (at grade)	Intersection
Divided Highway	Underpass	Railroad (underpass)	
Secondary Segment	Overpass	Railroad (overpass)	
Corporation			

Created on: 6/27/2025

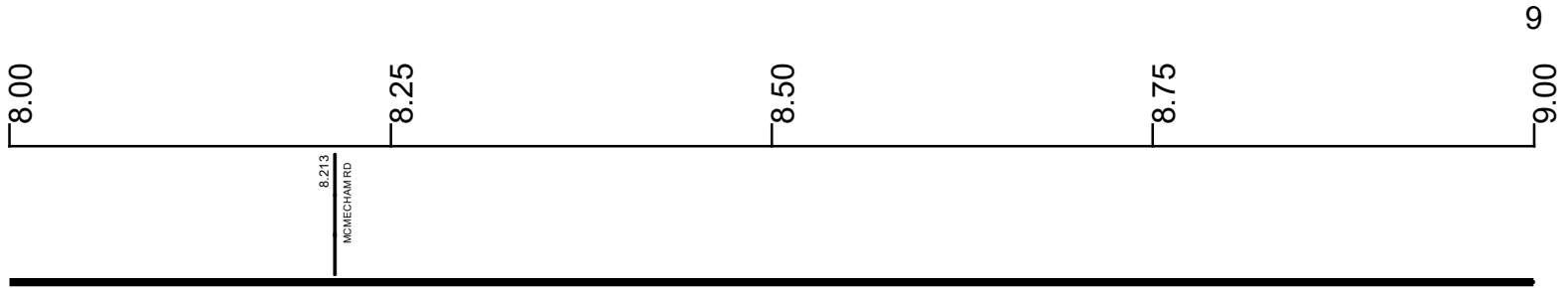
transportation.ohio.gov

Prepared by  
The Ohio Department of Transportation  
Office of Technical Services  
Roadway Information

# SDARSR00571\*\*C

State True Log

County True Log



Surface Type & Width (Left / Right)

G 20'  
7.375 - 9.617

Base Type (Left / Right)

T  
7.375 - 9.617

Shoulder Type & Width (Left / Right)

2 (5/5)  
7.375 - 9.617

Through Lanes

2  
0 - 11.199

Street Name

SR 571  
0.743 - 11.105

- |                     |                   |                      |              |
|---------------------|-------------------|----------------------|--------------|
| Non-divided Highway | Bridge (on route) | Railroad (at grade)  | Intersection |
| Divided Highway     | Underpass         | Railroad (underpass) |              |
| Secondary Segment   | Overpass          | Railroad (overpass)  |              |
| Corporation         |                   |                      |              |

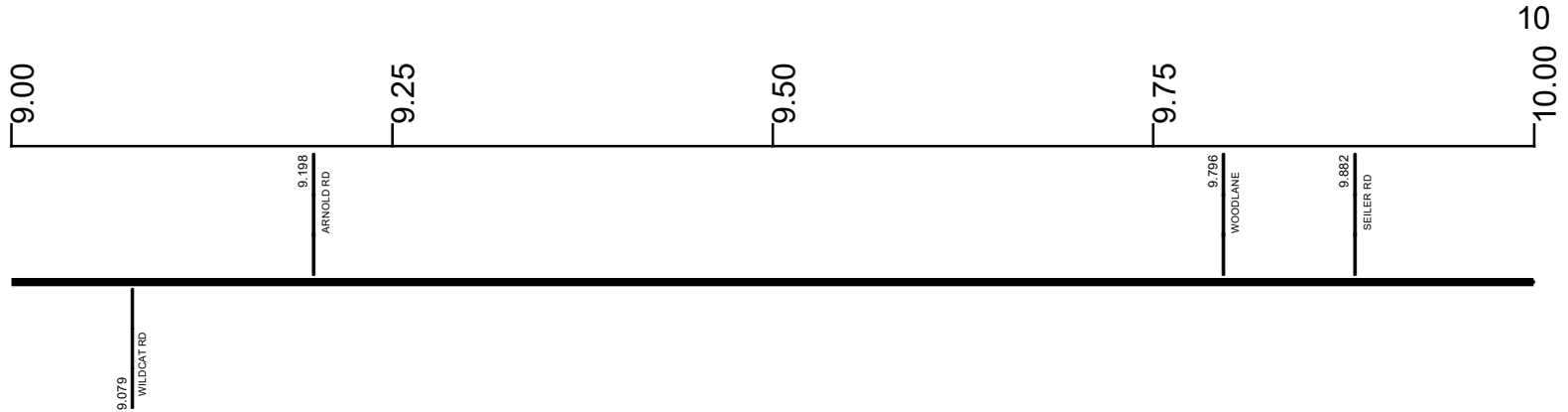
Created on: 6/27/2025

  
 transportation.ohio.gov  
 Prepared by  
 The Ohio Department of Transportation  
 Office of Technical Services  
 Roadway Information

# SDARSR00571\*\*C

State True Log

County True Log



**Surface Type & Width (Left / Right)**

G 20'	G (20'4')	G 20'
7.375 - 9.617	9.617 - 9.786	9.786 - 11.087

**Base Type (Left / Right)**

T	T / L	T
7.375 - 9.617	9.617 - 9.786	9.786 - 11.087

**Shoulder Type & Width (Left / Right)**

2 (5'5')	2 (3'3')	2 (5'5')
7.375 - 9.617	9.617 - 9.786	9.786 - 11.087

**Through Lanes**

2	0 - 11.199	
---	------------	--

**Street Name**

SR 571	0.743 - 11.105	
--------	----------------	--

- Non-divided Highway
- Divided Highway
- Secondary Segment
- Corporation
- Bridge (on route)
- Underpass
- Overpass
- Railroad (at grade)
- Railroad (underpass)
- Railroad (overpass)
- Intersection

Created on: 6/27/2025

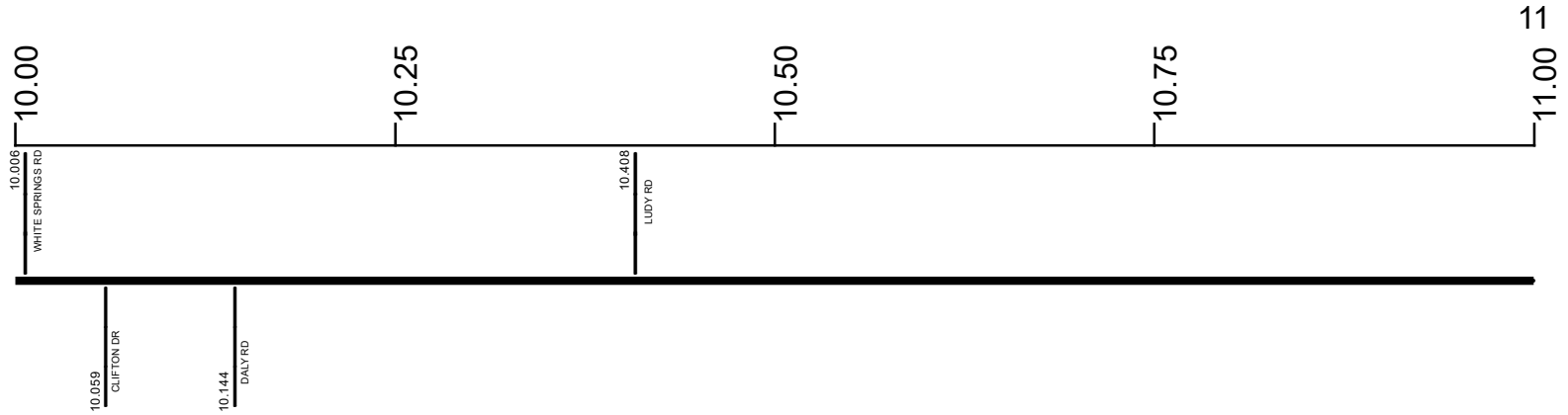
transportation.ohio.gov

Prepared by  
The Ohio Department of Transportation  
Office of Technical Services  
Roadway Information

# SDARSR00571\*\*C

State True Log

County True Log



Surface Type & Width (Left / Right)

G 20'  
9.786 - 11.087

Base Type (Left / Right)

T  
9.786 - 11.087

Shoulder Type & Width (Left / Right)












2 (5/5)  
9.786 - 11.087

Through Lanes

2  
0 - 11.199

Street Name

SR 571  
0.743 - 11.105

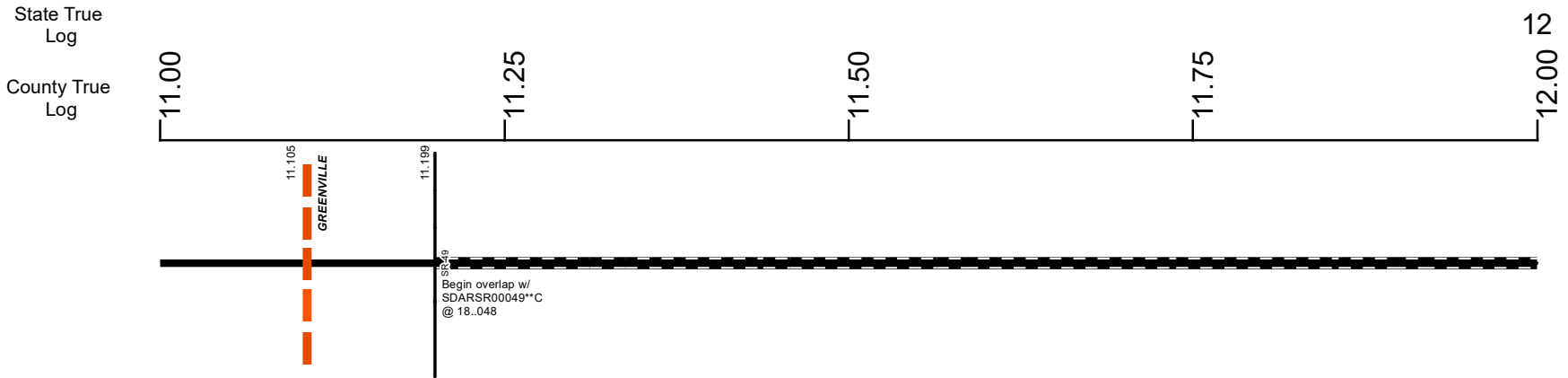
- |   |   |  |  |
|---|---|--|--|
|  Non-divided Highway |  Bridge (on route) |  Railroad (at grade)  |  Intersection |
|  Divided Highway     |  Underpass         |  Railroad (underpass) |  |
|  Secondary Segment   |  Overpass          |  Railroad (overpass)  |  |
|  Corporation         |   |  |  |

Created on: 6/27/2025



transportation.ohio.gov  
Prepared by  
The Ohio Department of Transportation  
Office of Technical Services  
Roadway Information

# SDARSR00571\*\*C



**Surface Type & Width (Left / Right)**

G 20'	G (20'/9')
9.786 - 11.087	11.087 - 11.199

**Base Type (Left / Right)**

T	P / K
9.786 - 11.087	11.087 - 11.199

**Shoulder Type & Width (Left / Right)**

2 (5'/5')	2 (4'/4')
9.786 - 11.087	11.087 - 11.199

**Through Lanes**

2
0 - 11.199

**Street Name**

SR 571	UNION ST
0.743 - 11.105	11.105 - 11.199

- Non-divided Highway
- Divided Highway
- Secondary Segment
- Corporation
- Bridge (on route)
- Underpass
- Overpass
- Railroad (at grade)
- Railroad (underpass)
- Railroad (overpass)
- Intersection

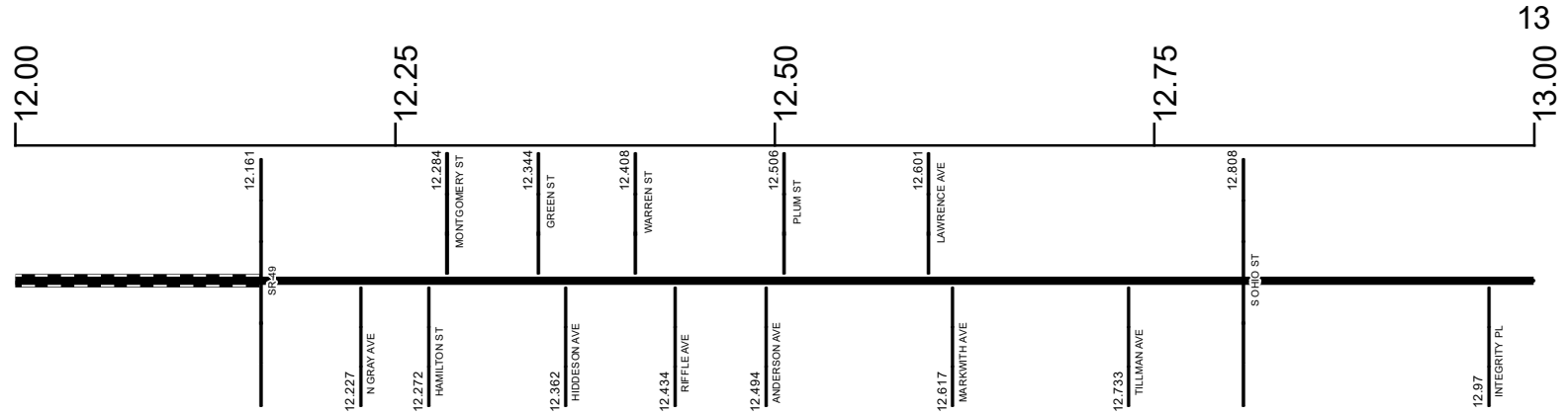
Created on: 6/27/2025



transportation.ohio.gov  
 Prepared by  
 The Ohio Department of Transportation  
 Office of Technical Services  
 Roadway Information

# SDARSR00571\*\*C

State True Log  
County True Log



**Surface Type & Width (Left / Right)**

G 36'	G 34'	G (34'/20')	G 50'
12.161 - 12.408	12.408 - 12.818	12.818 - 12.949	12.949 - 13.005

**Base Type (Left / Right)**

R	R / L	I
12.161 - 12.818	12.818 - 12.949	12.949 - 24.84

**Shoulder Type & Width (Left / Right)**

1 (0'/0')	2 (9'/9')
12.161 - 12.949	12.949 - 13.005

**Resurface Year**

2020
------

**Through Lanes**

2	4
---	---

**Street Name**

MARTIN ST	
12.161 - 13.305	

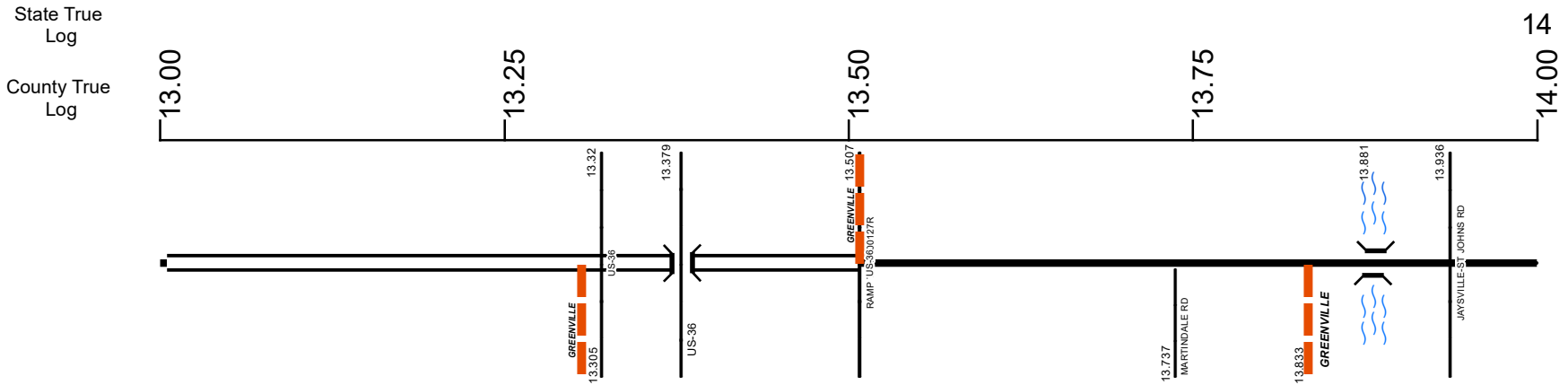
- Non-divided Highway
- Divided Highway
- Secondary Segment
- Corporation
- Bridge (on route)
- Underpass
- Overpass
- Railroad (at grade)
- Railroad (underpass)
- Railroad (overpass)
- Intersection

Created on: 6/27/2025

transportation.ohio.gov

Prepared by  
The Ohio Department of Transportation  
Office of Technical Services  
Roadway Information

# SDARSR00571\*\*C



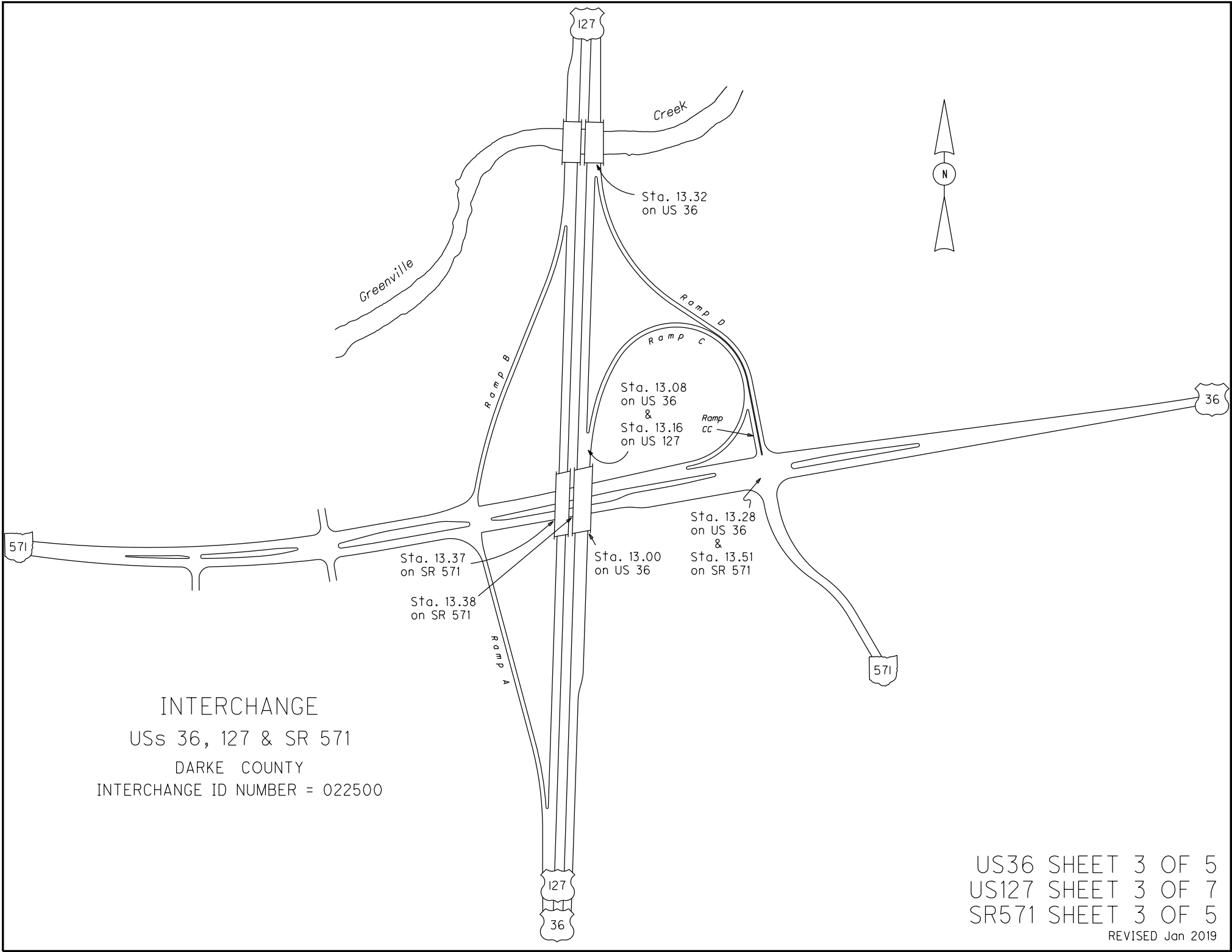
Surface Type & Width (Left / Right)	
G 50'	G 48'
13.005 - 13.507	13.507 - 13.641
G 24'	
13.641 - 20.729	
G 20'	
13.641 - 20.729	
Base Type (Left / Right)	
I	
12.949 - 24.84	
Shoulder Type & Width (Left / Right)	
2 (14'/14')	5 (14'/14')
13.005 - 13.039	13.039 - 13.507
5 (8'/8')	2 (10'/10')
13.507 - 13.565	13.565 - 13.641
2 (5'/5')	
13.641 - 20.729	
Median Type and Width	
2 (44')	
13.005 - 13.507	
Resurface Year	
2020	2023
12.161 - 13.641	13.65 - 24.84
Through Lanes	
4	2
12.949 - 13.507	13.507 - 24.84
Street Name	
MARTIN ST	SR 571
12.161 - 13.305	13.305 - 24.84

Non-divided Highway	Bridge (on route)	Railroad (at grade)	Intersection
Divided Highway	Underpass	Railroad (underpass)	
Secondary Segment	Overpass	Railroad (overpass)	
Corporation			

Created on: 6/27/2025

transportation.ohio.gov

Prepared by  
The Ohio Department of Transportation  
Office of Technical Services  
Roadway Information



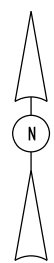
571

127

Creek

Greenville

Sta. 13.32  
on US 36



Ramp B

Ramp D

Ramp C

Sta. 13.08  
on US 36  
&  
Sta. 13.16  
on US 127

Ramp CC

36

Sta. 13.28  
on US 36  
&  
Sta. 13.51  
on SR 571

Sta. 13.37  
on SR 571

Sta. 13.00  
on US 36

Sta. 13.38  
on SR 571

Ramp A

571

INTERCHANGE

USs 36, 127 & SR 571

DARKE COUNTY

INTERCHANGE ID NUMBER = 022500

127

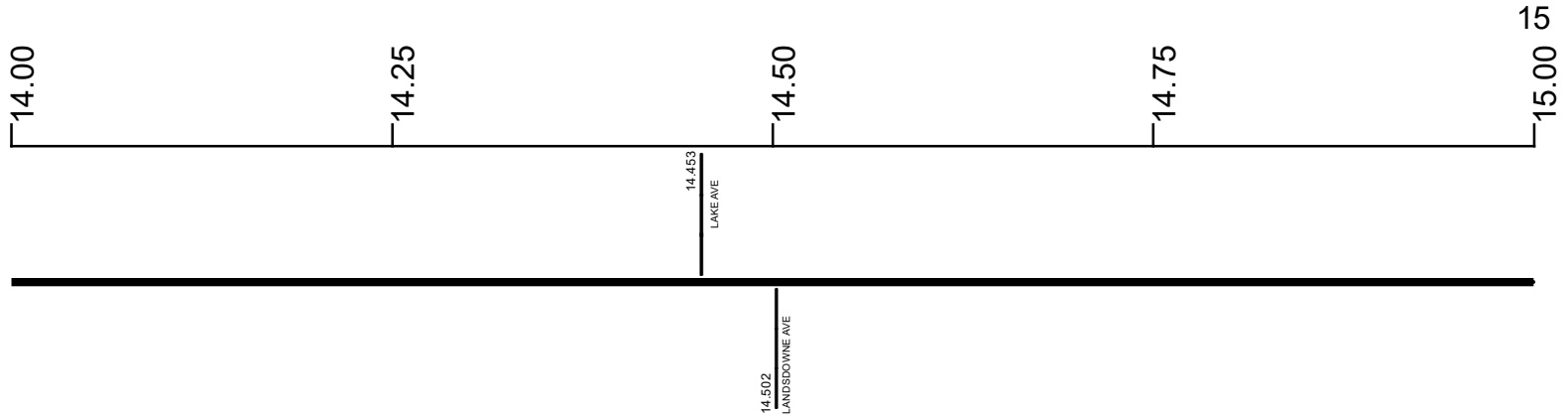
36

US36 SHEET 3 OF 5  
 US127 SHEET 3 OF 7  
 SR571 SHEET 3 OF 5

REVISED Jan 2019

# SDARSR00571\*\*C

State True Log  
County True Log



Surface Type & Width (Left / Right)	G 20'
	13.641 - 20.729
Base Type (Left / Right)	I
	12.949 - 24.84
Shoulder Type & Width (Left / Right)	2 (5/5')
	13.641 - 20.729
Resurface Year	2023
	13.65 - 24.84
Through Lanes	2
	13.507 - 24.84
Street Name	SR 571
	13.305 - 24.84

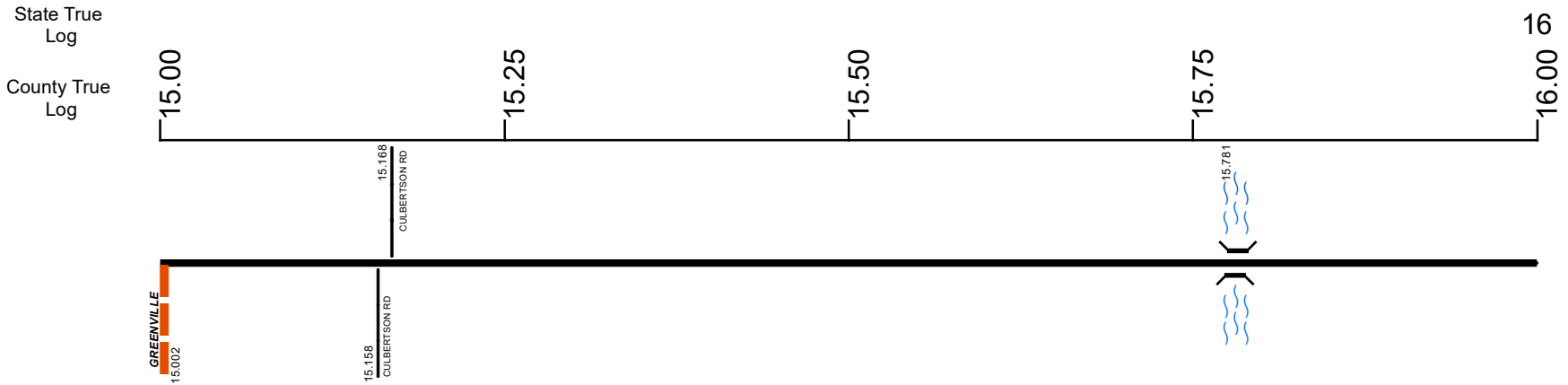
- |                     |                   |                      |              |
|---------------------|-------------------|----------------------|--------------|
| Non-divided Highway | Bridge (on route) | Railroad (at grade)  | Intersection |
| Divided Highway     | Underpass         | Railroad (underpass) |              |
| Secondary Segment   | Overpass          | Railroad (overpass)  |              |
| Corporation         |                   |                      |              |

Created on: 6/27/2025

transportation.ohio.gov

Prepared by  
The Ohio Department of Transportation  
Office of Technical Services  
Roadway Information

# SDARSR00571\*\*C



Surface Type & Width (Left / Right)	G 20'
	13.641 - 20.729
Base Type (Left / Right)	I
	12.949 - 24.84
Shoulder Type & Width (Left / Right)	2 (5/5')
	13.641 - 20.729
Resurface Year	2023
	13.65 - 24.84
Through Lanes	2
	13.507 - 24.84
Street Name	SR 571
	13.305 - 24.84

- Non-divided Highway
- Divided Highway
- Secondary Segment
- Corporation
- Bridge (on route)
- Underpass
- Overpass
- Railroad (at grade)
- Railroad (underpass)
- Railroad (overpass)
- Intersection

Created on: 6/27/2025



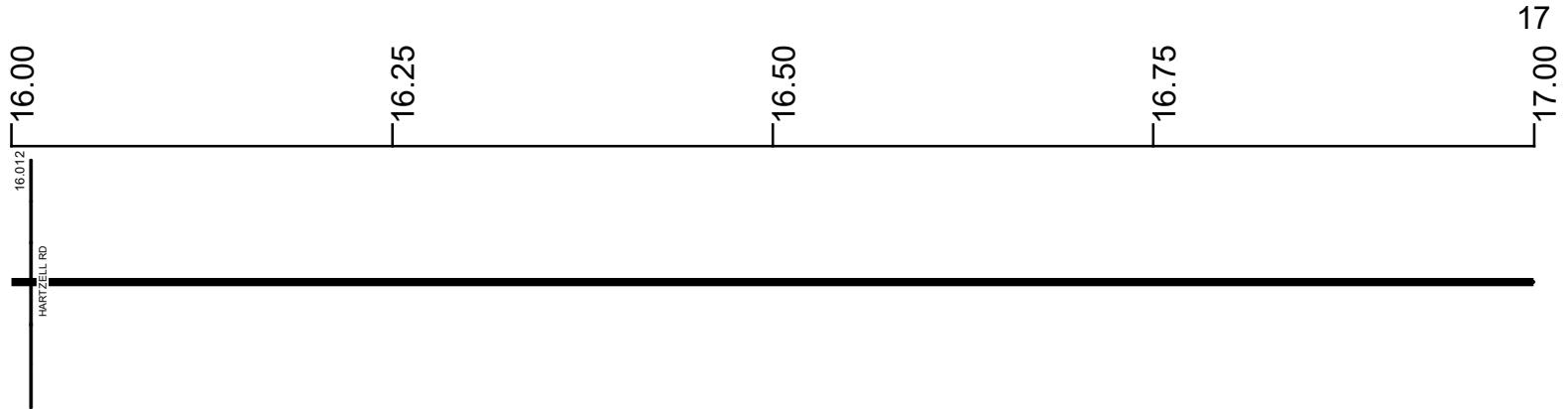
transportation.ohio.gov

Prepared by  
The Ohio Department of Transportation  
Office of Technical Services  
Roadway Information

# SDARSR00571\*\*C

State True Log

County True Log



Surface Type & Width (Left / Right)

G 20'  
13.641 - 20.729

Base Type (Left / Right)

I  
12.949 - 24.84

Shoulder Type & Width (Left / Right)

2 (5/5)  
13.641 - 20.729

Resurface Year

2023  
13.65 - 24.84

Through Lanes

2  
13.507 - 24.84

Street Name

SR 571  
13.305 - 24.84

- Non-divided Highway
  Bridge (on route)
  Railroad (at grade)
  Intersection
- Divided Highway
  Underpass
  Railroad (underpass)
- Secondary Segment
  Overpass
  Railroad (overpass)
- Corporation**

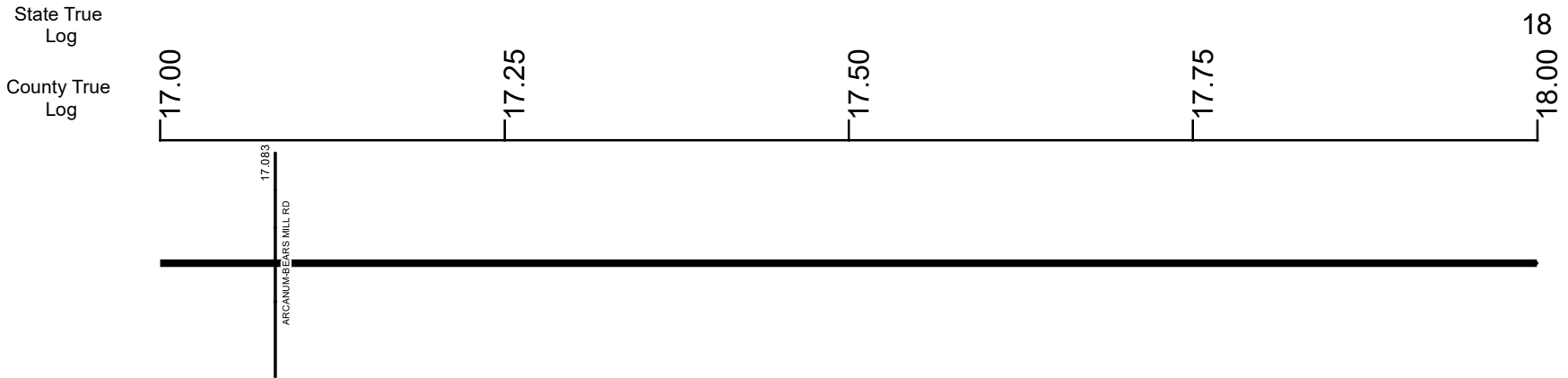
Created on: 6/27/2025



transportation.ohio.gov

Prepared by  
The Ohio Department of Transportation  
Office of Technical Services  
Roadway Information

# SDARSR00571\*\*C



Surface Type & Width (Left / Right)	G 20'
	13.641 - 20.729
Base Type (Left / Right)	I
	12.949 - 24.84
Shoulder Type & Width (Left / Right)	2 (5/5')
	13.641 - 20.729
Resurface Year	2023
	13.65 - 24.84
Through Lanes	2
	13.507 - 24.84
Street Name	SR 571
	13.305 - 24.84

- |                     |                   |                      |              |
|---------------------|-------------------|----------------------|--------------|
| Non-divided Highway | Bridge (on route) | Railroad (at grade)  | Intersection |
| Divided Highway     | Underpass         | Railroad (underpass) |              |
| Secondary Segment   | Overpass          | Railroad (overpass)  |              |
| Corporation         |                   |                      |              |

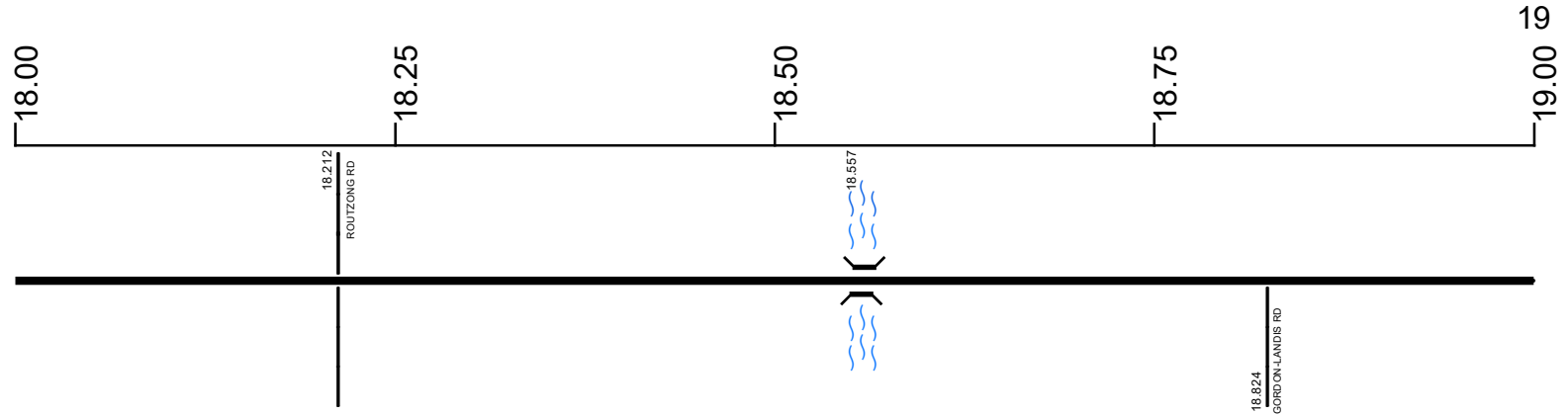
Created on: 6/27/2025

transportation.ohio.gov

Prepared by  
The Ohio Department of Transportation  
Office of Technical Services  
Roadway Information

# SDARSR00571\*\*C

State True Log  
County True Log



**Surface Type & Width (Left / Right)**

G 20'  
13.641 - 20.729

**Base Type (Left / Right)**

I  
12.949 - 24.84

**Shoulder Type & Width (Left / Right)**

2 (5/5)  
13.641 - 20.729

**Resurface Year**

2023  
13.65 - 24.84

**Through Lanes**

2  
13.507 - 24.84

**Street Name**

SR 571  
13.305 - 24.84

- Non-divided Highway
  Bridge (on route)
  Railroad (at grade)
  Intersection
- Divided Highway
  Underpass
  Railroad (underpass)
- Secondary Segment
  Overpass
  Railroad (overpass)
- Corporation**

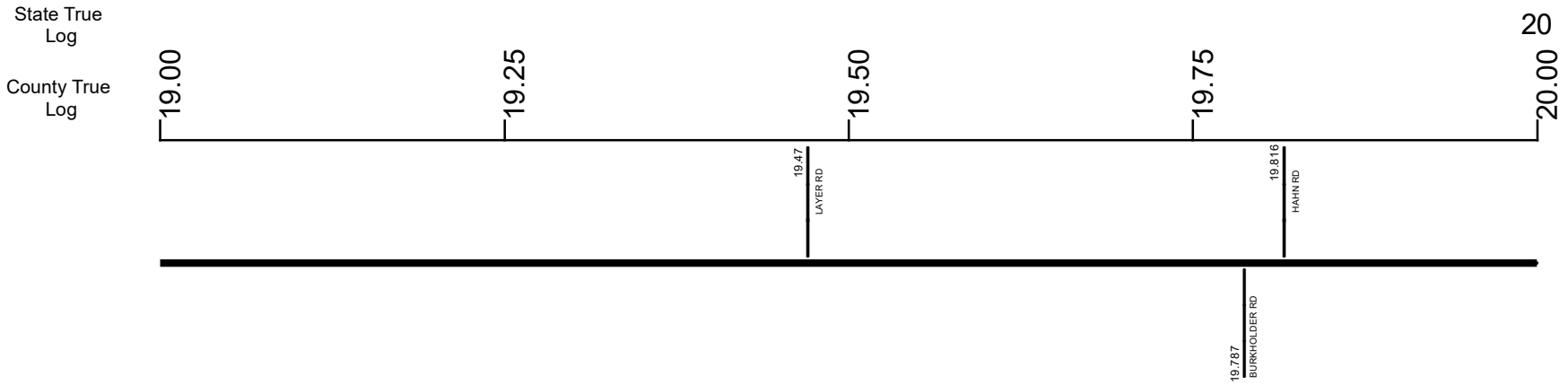
Created on: 6/27/2025



transportation.ohio.gov

Prepared by  
The Ohio Department of Transportation  
Office of Technical Services  
Roadway Information

# SDARSR00571\*\*C



Surface Type & Width (Left / Right)	G 20'
	13.641 - 20.729
Base Type (Left / Right)	I
	12.949 - 24.84
Shoulder Type & Width (Left / Right)	2 (5/5')
	13.641 - 20.729
Resurface Year	2023
	13.65 - 24.84
Through Lanes	2
	13.507 - 24.84
Street Name	SR 571
	13.305 - 24.84

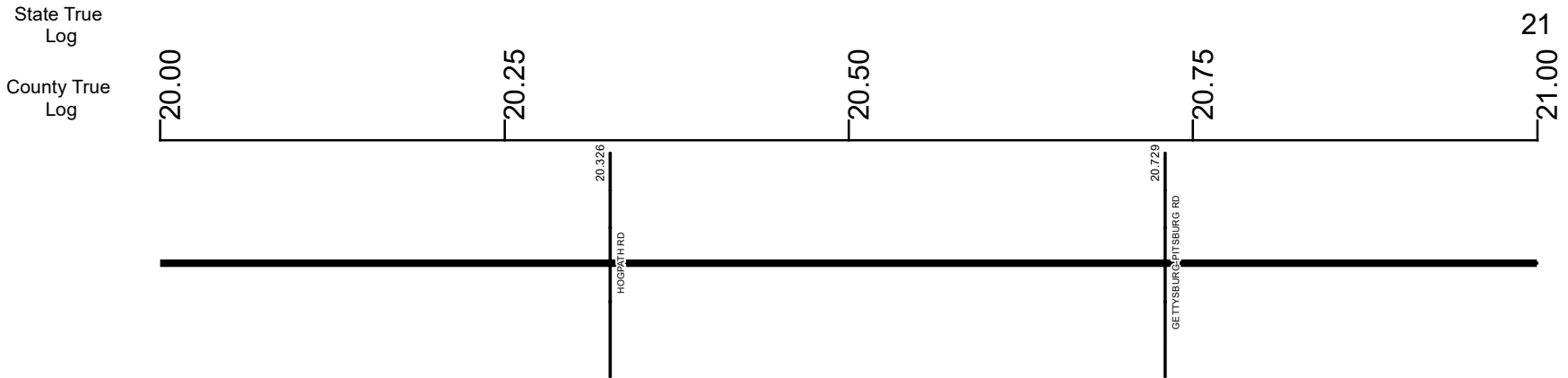
Non-divided Highway	Bridge (on route)	Railroad (at grade)	Intersection
Divided Highway	Underpass	Railroad (underpass)	
Secondary Segment	Overpass	Railroad (overpass)	
Corporation			

Created on: 6/27/2025

transportation.ohio.gov

Prepared by  
The Ohio Department of Transportation  
Office of Technical Services  
Roadway Information

# SDARSR00571\*\*C



Surface Type & Width (Left / Right)	G 20' 13.641 - 20.729	G 24' 20.729 - 24.84
Base Type (Left / Right)	I 12.949 - 24.84	
Shoulder Type & Width (Left / Right)	2 (5/5) 13.641 - 20.729	2 (4/4) 20.729 - 24.84
Resurface Year	2023 13.65 - 24.84	
Through Lanes	2 13.507 - 24.84	
Street Name	SR 571 13.305 - 24.84	

- |                     |                   |                      |              |
|---------------------|-------------------|----------------------|--------------|
| Non-divided Highway | Bridge (on route) | Railroad (at grade)  | Intersection |
| Divided Highway     | Underpass         | Railroad (underpass) |              |
| Secondary Segment   | Overpass          | Railroad (overpass)  |              |
| Corporation         |                   |                      |              |

Created on: 6/27/2025

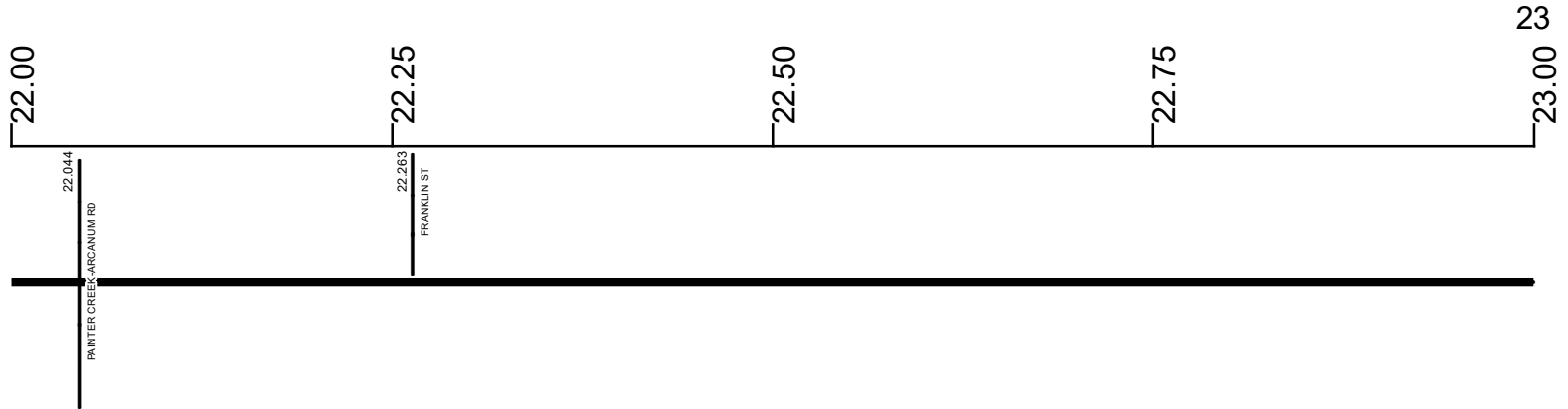
transportation.ohio.gov

Prepared by  
The Ohio Department of Transportation  
Office of Technical Services  
Roadway Information



# SDARSR00571\*\*C

State True Log  
County True Log



Surface Type & Width (Left / Right)

G 24'  
20.729 - 24.84

Base Type (Left / Right)

I  
12.949 - 24.84

Shoulder Type & Width (Left / Right)

2 (4/4')  
20.729 - 24.84

Resurface Year

2023  
13.65 - 24.84

Through Lanes

2  
13.507 - 24.84

Street Name

SR 571  
13.305 - 24.84

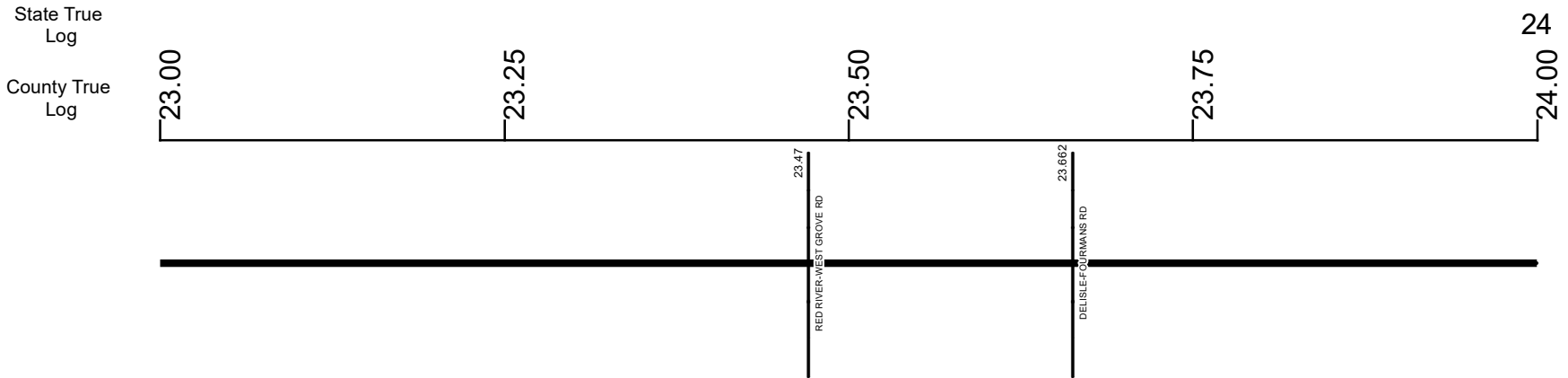
- Non-divided Highway
  Bridge (on route)
  Railroad (at grade)
  Intersection
- Divided Highway
  Underpass
  Railroad (underpass)
- Secondary Segment
  Overpass
  Railroad (overpass)
- Corporation**

Created on: 6/27/2025

transportation.ohio.gov

Prepared by  
The Ohio Department of Transportation  
Office of Technical Services  
Roadway Information

# SDARSR00571\*\*C



Surface Type & Width (Left / Right)	G 24'
	20.729 - 24.84
Base Type (Left / Right)	I
	12.949 - 24.84
Shoulder Type & Width (Left / Right)	2 (4/4')
	20.729 - 24.84
Resurface Year	2023
	13.65 - 24.84
Through Lanes	2
	13.507 - 24.84
Street Name	SR 571
	13.305 - 24.84

Non-divided Highway	Bridge (on route)	Railroad (at grade)	Intersection
Divided Highway	Underpass	Railroad (underpass)	
Secondary Segment	Overpass	Railroad (overpass)	
Corporation			

Created on: 6/27/2025

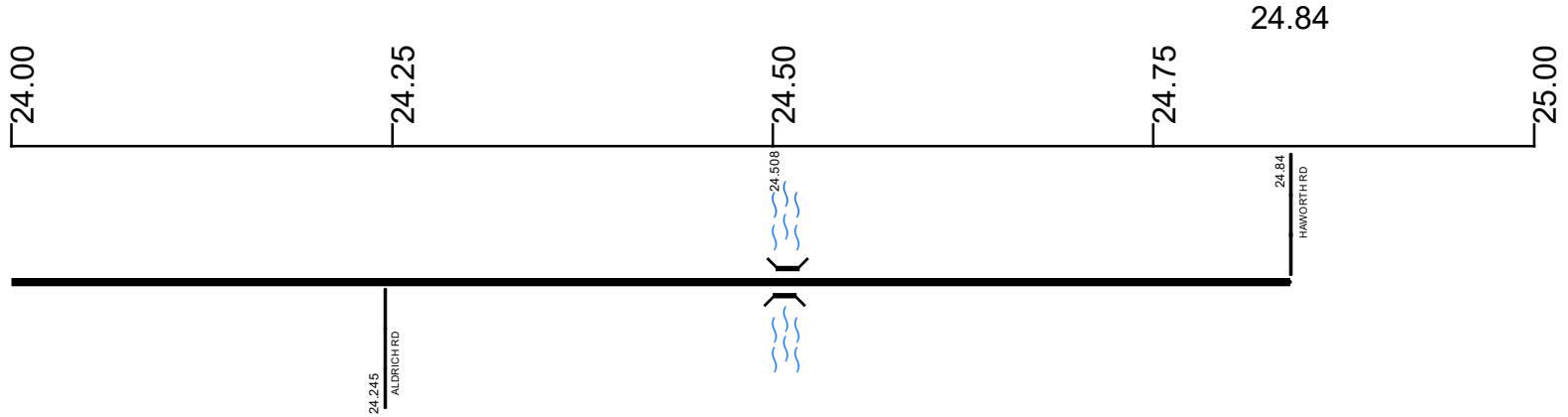


transportation.ohio.gov

Prepared by  
The Ohio Department of Transportation  
Office of Technical Services  
Roadway Information

# SDARSR00571\*\*C

State True Log  
County True Log



Surface Type & Width (Left / Right)	G 24'	20.729 - 24.84
Base Type (Left / Right)	I	12.949 - 24.84
Shoulder Type & Width (Left / Right)	2 (4'4')	20.729 - 24.84
Resurface Year	2023	13.65 - 24.84
Through Lanes	2	13.507 - 24.84
Street Name	SR 571	13.305 - 24.84

Non-divided Highway	Bridge (on route)	Railroad (at grade)	Intersection
Divided Highway	Underpass	Railroad (underpass)	
Secondary Segment	Overpass	Railroad (overpass)	
Corporation			

Created on: 6/27/2025



transportation.ohio.gov  
 Prepared by  
 The Ohio Department of Transportation  
 Office of Technical Services  
 Roadway Information

## Historical Project List for SDARSR00571\*\*C

Begin Measure	End Measure	Project ID Number	Construction Completion Date	Treatment Category	Treatment Type
0.000	6.697	82472	5-2014	Minor Rehabilitation	60-AC Overlay w/Rpr
0.645	11.087	100930	9-2018	Preventive Maintenance	30-Microsurfacing
6.697	11.199	77422	6-2009	Minor Rehabilitation	60-AC Overlay w/Rpr
12.161	13.641	101960	11-2020	Minor Rehabilitation	50-AC Overlay w/o Rpr
12.161	13.039	76114	9-2006	Minor Rehabilitation	50-AC Overlay w/o Rpr
13.641	20.729	109779	8-2023	Preventive Maintenance	30-Microsurfacing
13.641	20.729	82474	9-2016	Minor Rehabilitation	38-Fine Poly AC Overlay
20.729	24.840	109779	8-2023	Preventive Maintenance	30-Microsurfacing
20.729	24.840	105280	10-2019	Preventive Maintenance	25-Chip Seal
20.729	24.840	77496	9-2009	Minor Rehabilitation	50-AC Overlay w/o Rpr

# Roadway Codes

## Access Control Journalized

- F - Full Access Control
- L - Limited Access Control
- N - No Access Control

## Access Control Operational

- 1 - Full Access Control
- 2 - Partial Access Control
- 3 - No Access Control

## Base Type

- F - Crack and Seat
- H - Rubblize and Roll
- I - Aggregate Base 304 or Traffic Compacted
- K - Water Bound Macadam
- L - Bituminous Concrete Mix or Penetration Macadam
- N - Plain Concrete
- P - Reinforced Concrete
- R - Brick (Flexible)
- T - Brick (Rigid)

## Direction of Travel

- B - Both (Two-way)
- F - One-way Cardinal
- T - One-way Non-cardinal

## Facility Type

- 1 - One-way Roadway
- 2 - Two-way Roadway
- 4 - Ramp
- 5 - Non-mainline
- 6 - Non-inventory Direction
- 7 - Planned / Unbuilt

## Historical Federal Aid Indicator

- N - Not a FAP Route
- Y - FAP Route

## Functional Classification

- 01 - Interstate
- 02 - Principal Arterial (Freeways)
- 03 - Principal Arterial (Other)
- 04 - Minor Arterial
- 05 - Major Collector
- 06 - Minor Collector
- 07 - Local

## Leave / Reenter Indicator

- Y - Route leaves/reenters at this point
- N - Route does not leave/reenter at this point

## Median Type

- 1 - None
- 2 - Unprotected
- 3 - Curbed
- 4 - Positive Barrier (Unspecified)
- 5 - Positive Barrier (Flexible)
- 6 - Positive Barrier (Semi-rigid)
- 7 - Positive Barrier (Rigid)

## NHS

- N - National Highway System
- H - Congressional Corridor
- 2 - Major Airport
- 3 - Major Port Facility
- 4 - Major Amtrak Station
- 5 - Major Rail / Truck Terminal
- 6 - Major Intercity Bus Terminal
- 7 - Major Public Transit / Multi-modal Passenger Terminal
- 8 - Major Pipeline Terminal
- 9 - Major Ferry Terminal

## Priority System

- G - General
- P - Priority System
- U - Urban

## Scenic Byway Code

- A - All American Road
- N - National Scenic Byway
- S - State Scenic Byway

## Shoulder Type

- 1 - None
- 2 - Surfaced shoulder exists (bituminous concrete {AC})
- 3 - Surfaced shoulder exists (Portland Cement Concrete {PCC})
- 4 - Stabilized shoulder exists (gravel or other granular material)
- 5 - Combination shoulder exists (two or more surface types)
- 6 - Earth shoulder exists
- 7 - Barrier curb exists; no shoulder in front of curb

## Surface Type

- A - Combination
- B - Brick
- C - Continuous Reinforced Concrete
- D - Reinforced Concrete
- E - Plain Concrete
- G - Bituminous Concrete
- I - Chipseal on Granular
- K - Open Graded Bituminous
- L - Chipseal or Micro
- M - Gravel
- U - Unimproved
- X - Right of Way Only