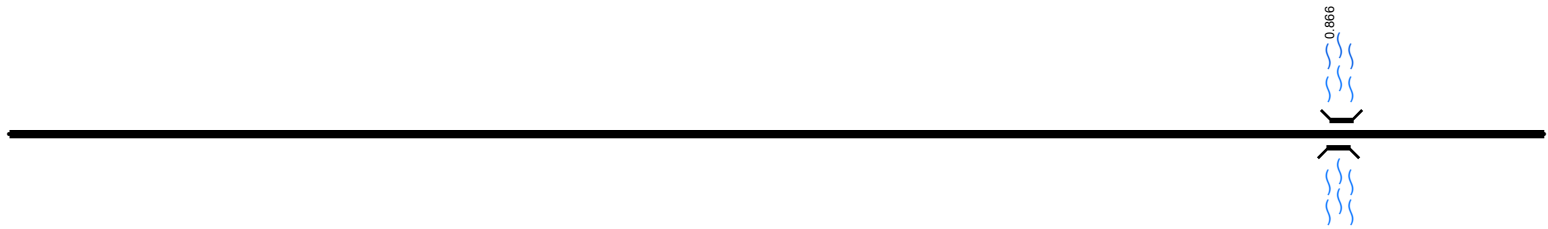


SFAYSR00734**C

State True Log 4.021

5.021

County True Log



Surface Type & Width (Left / Right)

G 20'
0 - 4.999

Base Type (Left / Right)

I
0 - 2.071

Shoulder Type & Width (Left / Right)

5 (1/1')
0 - 5.184

Through Lanes

2
0 - 5.224

Street Name

SR 734
0 - 4.999

- | | | | |
|---------------------|-------------------|----------------------|--------------|
| Non-divided Highway | Bridge (on route) | Railroad (at grade) | Intersection |
| Divided Highway | Underpass | Railroad (underpass) | |
| Secondary Segment | Overpass | Railroad (overpass) | |
| Corporation | | | |

Created on: 6/27/2025



transportation.ohio.gov

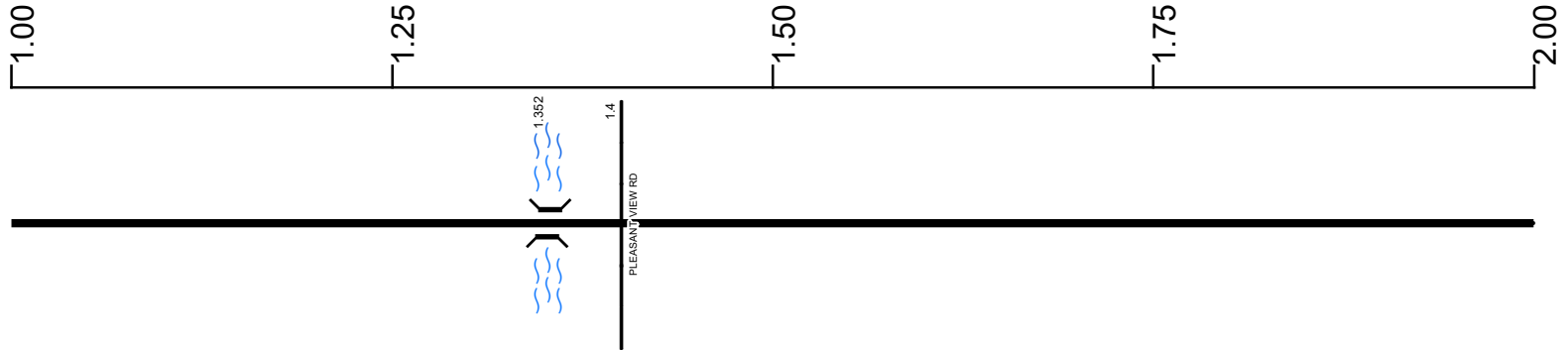
Prepared by
The Ohio Department of Transportation
Office of Technical Services
Roadway Information

SFAYSR00734**C

State True Log

6.021

County True Log



Surface Type & Width (Left / Right)

G 20'
0 - 4.999

Base Type (Left / Right)

I
0 - 2.071

Shoulder Type & Width (Left / Right)

5 (1/1')
0 - 5.184

Through Lanes

2
0 - 5.224

Street Name

SR 734
0 - 4.999

- Non-divided Highway
- Divided Highway
- Secondary Segment
- Corporation
- Bridge (on route)
- Underpass
- Overpass
- Railroad (at grade)
- Railroad (underpass)
- Railroad (overpass)
- Intersection

Created on: 6/27/2025



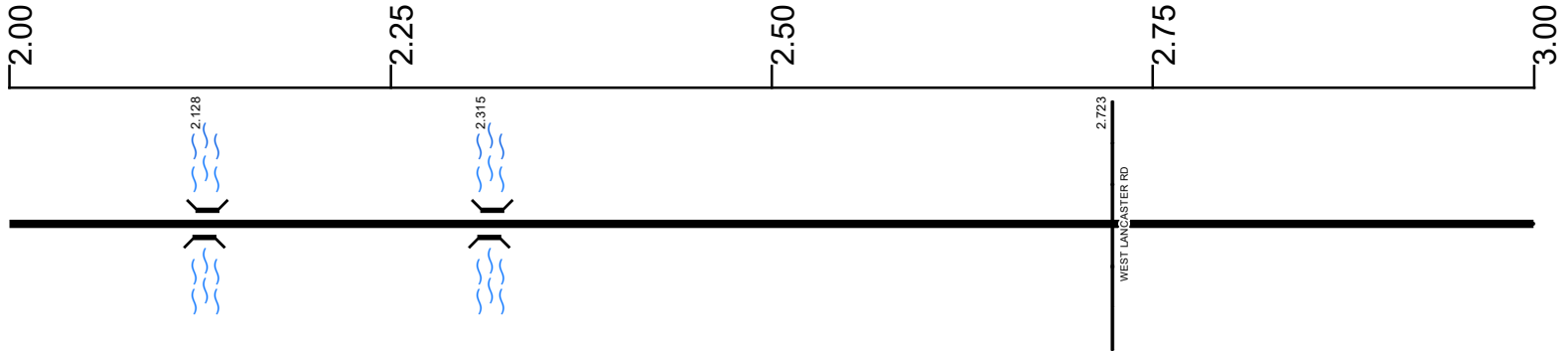
transportation.ohio.gov
Prepared by
The Ohio Department of Transportation
Office of Technical Services
Roadway Information

SFAYSR00734**C

State True Log

7.021

County True Log



Surface Type & Width (Left / Right)

G 20'	
0 - 4.999	

Base Type (Left / Right)

I	L	I
0 - 2.071	2.071 - 2.381	2.381 - 4.999

Shoulder Type & Width (Left / Right)

5 (1'/1')	
0 - 5.184	

Through Lanes

2	
0 - 5.224	

Street Name

SR 734	
0 - 4.999	

- Non-divided Highway
- Divided Highway
- Secondary Segment
- Corporation
- Bridge (on route)
- Underpass
- Overpass
- Railroad (at grade)
- Railroad (underpass)
- Railroad (overpass)
- Intersection

Created on: 6/27/2025



transportation.ohio.gov
 Prepared by
 The Ohio Department of Transportation
 Office of Technical Services
 Roadway Information

SFAYSR00734**C

State True Log

8.021

County True Log



Surface Type & Width (Left / Right)

G 20'
0 - 4.999

Base Type (Left / Right)

I
2.381 - 4.999

Shoulder Type & Width (Left / Right)

5 (1/1')
0 - 5.184

Through Lanes

2
0 - 5.224

Street Name

SR 734
0 - 4.999

- Non-divided Highway
 Bridge (on route)
 Railroad (at grade)
 Intersection
- Divided Highway
 Underpass
 Railroad (underpass)
- Secondary Segment
 Overpass
 Railroad (overpass)
- Corporation**

Created on: 6/27/2025



transportation.ohio.gov

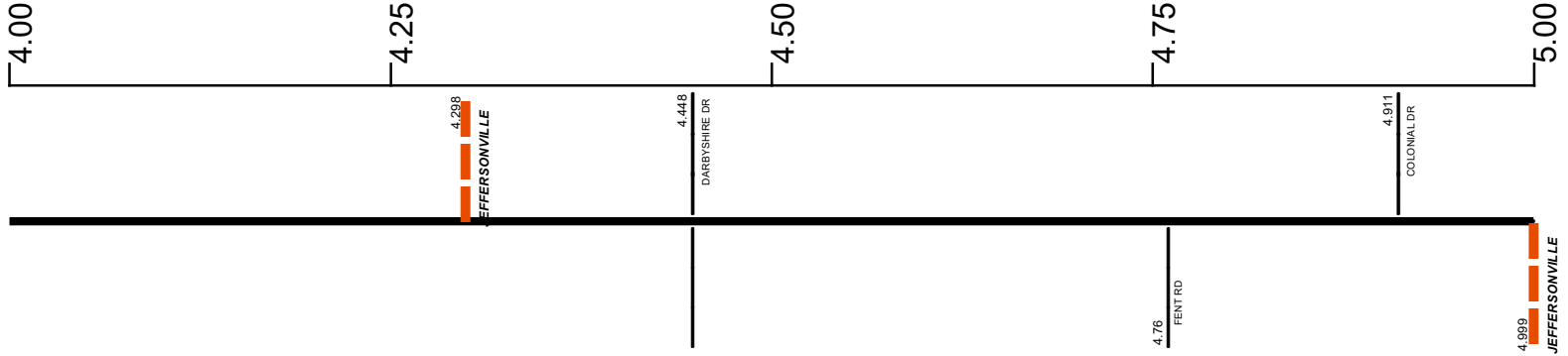
Prepared by
The Ohio Department of Transportation
Office of Technical Services
Roadway Information

SFAYSR00734**C

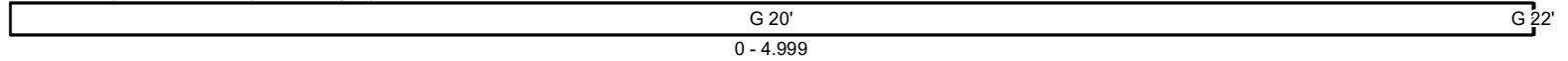
State True Log

9.021

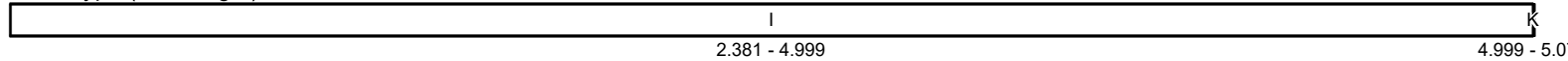
County True Log



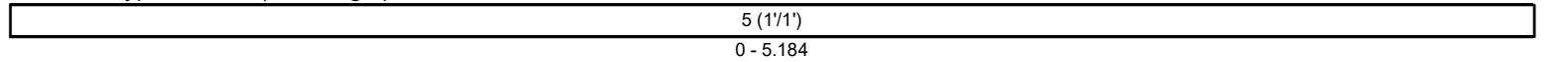
Surface Type & Width (Left / Right)



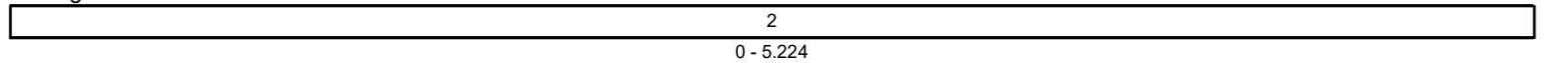
Base Type (Left / Right)



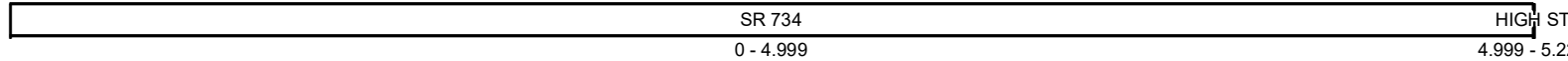
Shoulder Type & Width (Left / Right)



Through Lanes



Street Name



- Non-divided Highway
- Divided Highway
- Secondary Segment
- Corporation
- Bridge (on route)
- Underpass
- Overpass
- Railroad (at grade)
- Railroad (underpass)
- Railroad (overpass)
- Intersection

Created on: 6/27/2025



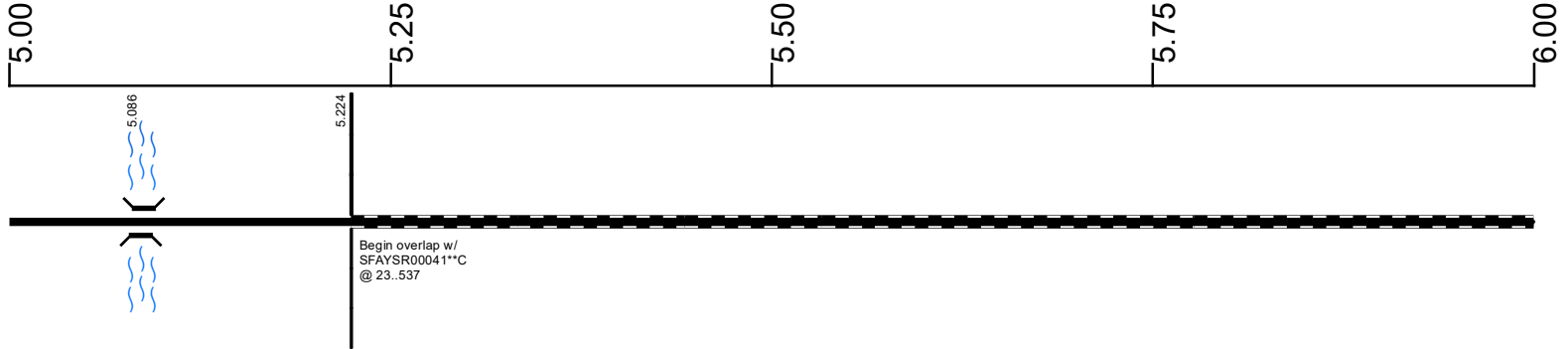
transportation.ohio.gov
 Prepared by
 The Ohio Department of Transportation
 Office of Technical Services
 Roadway Information

SFAYSR00734**C

State True Log

10.021

County True Log



Surface Type & Width (Left / Right)

G 22'	G 32'	G 40'
4.999 - 5.073	5.073 - 5.184	5.184 - 5.224

Base Type (Left / Right)

K	L
4.999 - 5.073	5.073 - 5.224

Shoulder Type & Width (Left / Right)

5 (1'1')	1 (0'0')
0 - 5.184	5.184 - 5.224

Through Lanes

2
0 - 5.224

Street Name

HIGH ST
4.999 - 5.224

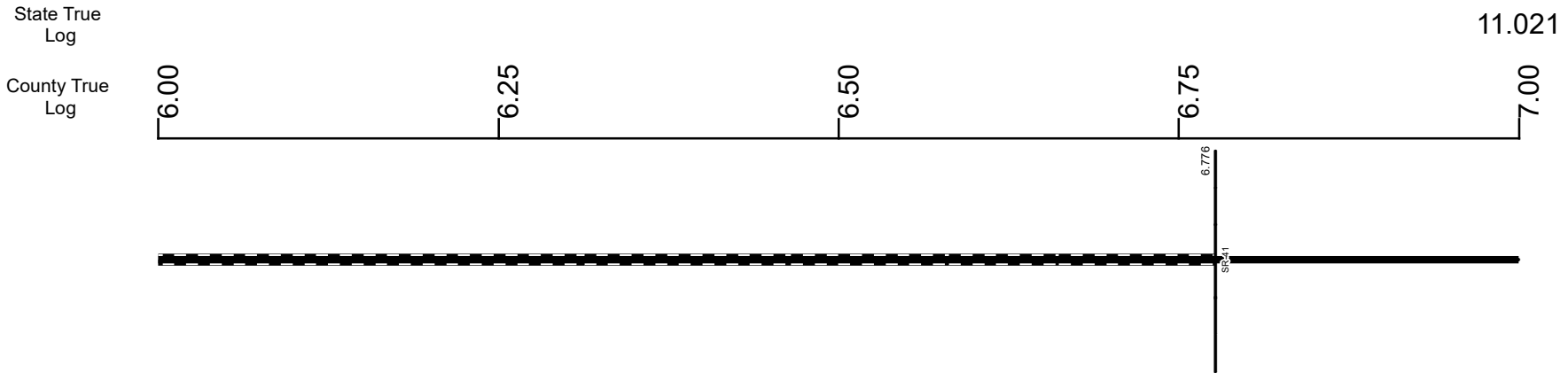
Non-divided Highway	Bridge (on route)	Railroad (at grade)	Intersection
Divided Highway	Underpass	Railroad (underpass)	
Secondary Segment	Overpass	Railroad (overpass)	
Corporation			

Created on: 6/27/2025



transportation.ohio.gov
 Prepared by
 The Ohio Department of Transportation
 Office of Technical Services
 Roadway Information

SFAYSR00734**C



Surface Type & Width (Left / Right)

G 24'
6.776 - 7.152












Base Type (Left / Right)
I
6.776 - 8.506

Shoulder Type & Width (Left / Right)
5 (1 1/2')
6.776 - 12.561

Resurface Year
2020
6.776 - 12.561

Through Lanes
2
6.776 - 12.561

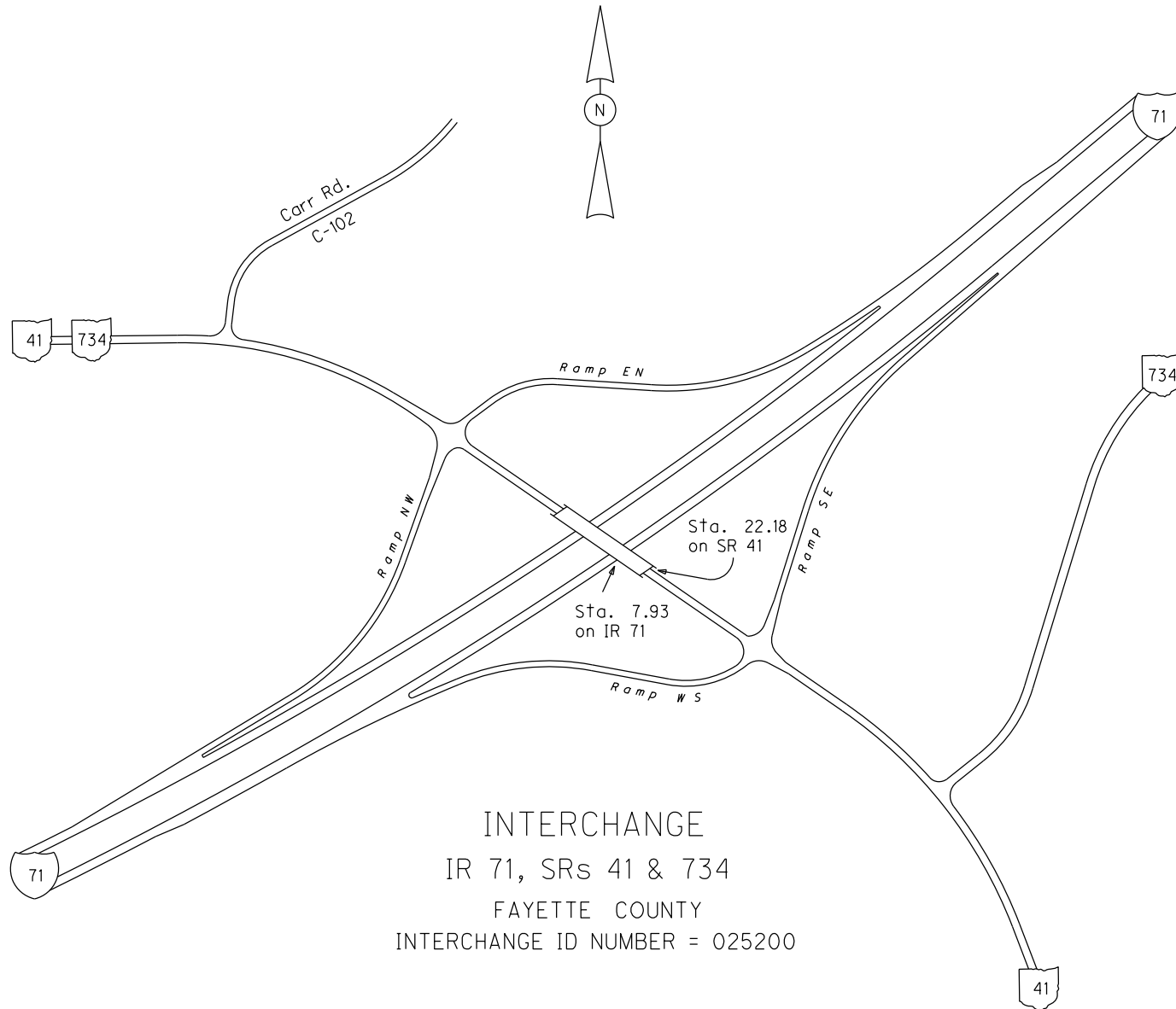
Street Name
HIGH ST
6.776 - 7.286

-  Non-divided Highway
-  Divided Highway
-  Secondary Segment
-  Corporation
-  Bridge (on route)
-  Underpass
-  Overpass
-  Railroad (at grade)
-  Railroad (underpass)
-  Railroad (overpass)
-  Intersection

Created on: 6/27/2025



transportation.ohio.gov
Prepared by
The Ohio Department of Transportation
Office of Technical Services
Roadway Information



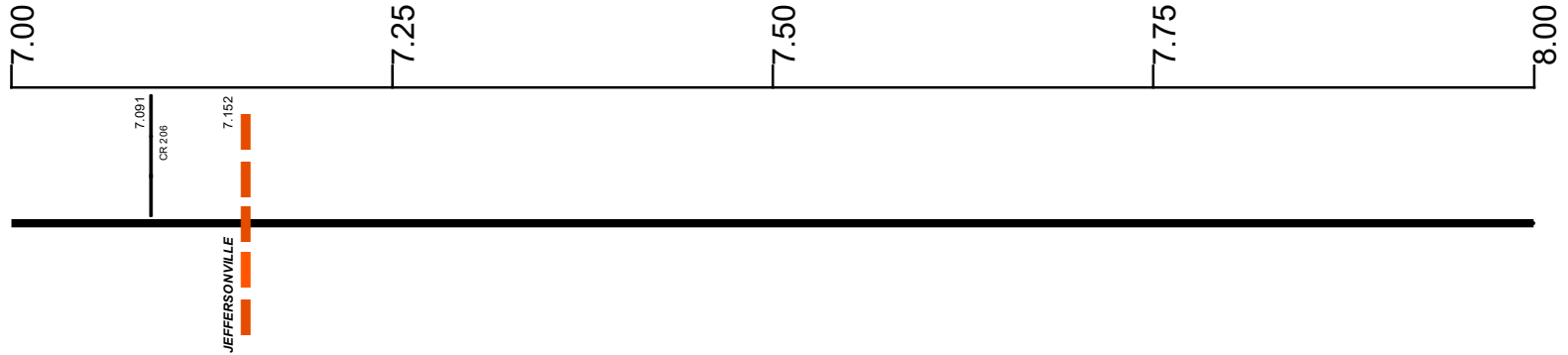
INTERCHANGE
 IR 71, SRs 41 & 734
 FAYETTE COUNTY
 INTERCHANGE ID NUMBER = 025200

SFAYSR00734**C

State True Log

12.021

County True Log



Surface Type & Width (Left / Right)

G 24' 6.776 - 7.152	G 18' 7.152 - 8.506
------------------------	------------------------

Base Type (Left / Right)

I 6.776 - 8.506	
--------------------	--

Shoulder Type & Width (Left / Right)

5 (1/1') 6.776 - 12.561	
----------------------------	--

Resurface Year

2020 6.776 - 12.561	
------------------------	--

Through Lanes

2 6.776 - 12.561	
---------------------	--

Street Name

HIGH ST 6.776 - 7.286	SR 734 7.286 - 12.561
--------------------------	--------------------------

- Non-divided Highway
 Bridge (on route)
 Railroad (at grade)
 Intersection
- Divided Highway
 Underpass
 Railroad (underpass)
- Secondary Segment
 Overpass
 Railroad (overpass)
- Corporation**

Created on: 6/27/2025

transportation.ohio.gov

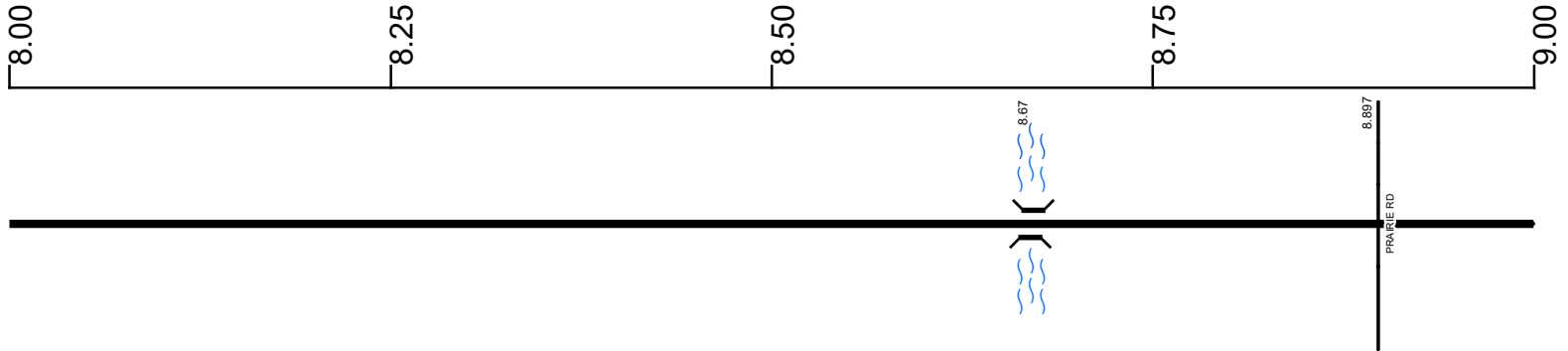
Prepared by
The Ohio Department of Transportation
Office of Technical Services
Roadway Information

SFAYSR00734**C

State True Log

13.021

County True Log



Surface Type & Width (Left / Right)

G 18'	G 20'	G 18'
7.152 - 8.506	8.506 - 8.806	8.806 - 12.561

Base Type (Left / Right)

I	L	I
6.776 - 8.506	8.506 - 8.806	8.806 - 12.561

Shoulder Type & Width (Left / Right)

5 (1/1')
6.776 - 12.561

Resurface Year

2020

Through Lanes

2
6.776 - 12.561

Street Name

SR 734
7.286 - 12.561

- Non-divided Highway
- Divided Highway
- Secondary Segment
- Corporation
- Bridge (on route)
- Underpass
- Overpass
- Railroad (at grade)
- Railroad (underpass)
- Railroad (overpass)
- Intersection

Created on: 6/27/2025



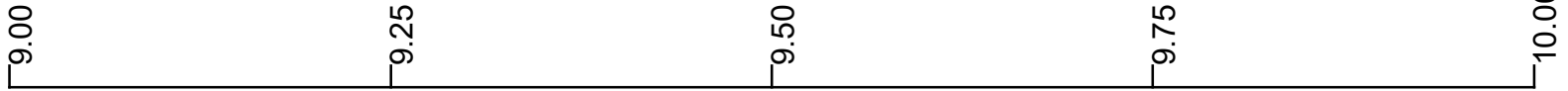
transportation.ohio.gov
 Prepared by
 The Ohio Department of Transportation
 Office of Technical Services
 Roadway Information

SFAYSR00734**C

State True
Log

14.021

County True
Log



Surface Type & Width (Left / Right)

G 18'
8.806 - 12.561

Base Type (Left / Right)

I
8.806 - 12.561

Shoulder Type & Width (Left / Right)

5 (1/1')
6.776 - 12.561

Resurface Year

2020
6.776 - 12.561

Through Lanes

2
6.776 - 12.561

Street Name

SR 734
7.286 - 12.561

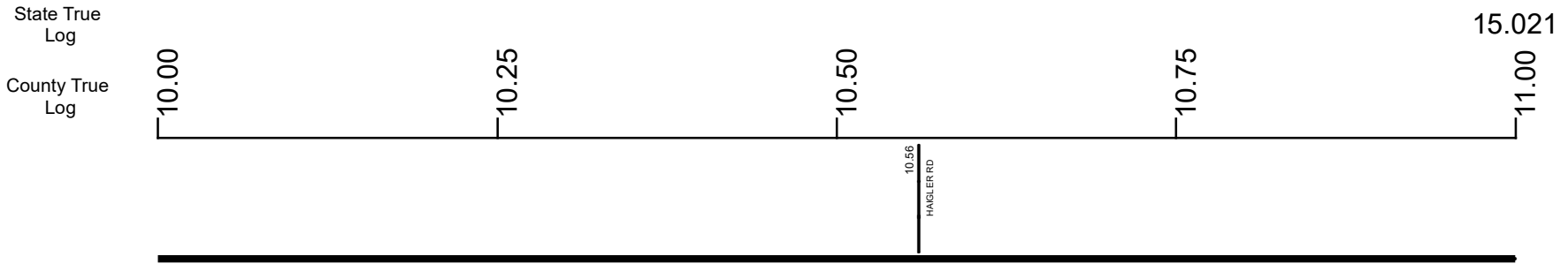
- | | | | |
|---------------------|-------------------|----------------------|--------------|
| Non-divided Highway | Bridge (on route) | Railroad (at grade) | Intersection |
| Divided Highway | Underpass | Railroad (underpass) | |
| Secondary Segment | Overpass | Railroad (overpass) | |
| Corporation | | | |

Created on: 6/27/2025

transportation.ohio.gov

Prepared by
The Ohio Department of Transportation
Office of Technical Services
Roadway Information

SFAYSR00734**C



Surface Type & Width (Left / Right)

G 18'
8.806 - 12.561

Base Type (Left / Right)

I
8.806 - 12.561

Shoulder Type & Width (Left / Right)

5 (1/1')
6.776 - 12.561

Resurface Year

2020
6.776 - 12.561

Through Lanes

2
6.776 - 12.561

Street Name

SR 734
7.286 - 12.561

- Non-divided Highway
- Divided Highway
- Secondary Segment
- Corporation
- Bridge (on route)
- Underpass
- Overpass
- Railroad (at grade)
- Railroad (underpass)
- Railroad (overpass)
- Intersection

Created on: 6/27/2025

transportation.ohio.gov

Prepared by
The Ohio Department of Transportation
Office of Technical Services
Roadway Information

SFAYSR00734**C

State True Log

16.021

County True Log



Surface Type & Width (Left / Right)

G 18'
8.806 - 12.561

Base Type (Left / Right)

I
8.806 - 12.561

Shoulder Type & Width (Left / Right)

5 (1/1')
6.776 - 12.561

Resurface Year

2020
6.776 - 12.561

Through Lanes

2
6.776 - 12.561

Street Name

SR 734
7.286 - 12.561

- | | | | |
|---------------------|-------------------|----------------------|--------------|
| Non-divided Highway | Bridge (on route) | Railroad (at grade) | Intersection |
| Divided Highway | Underpass | Railroad (underpass) | |
| Secondary Segment | Overpass | Railroad (overpass) | |
| Corporation | | | |

Created on: 6/27/2025



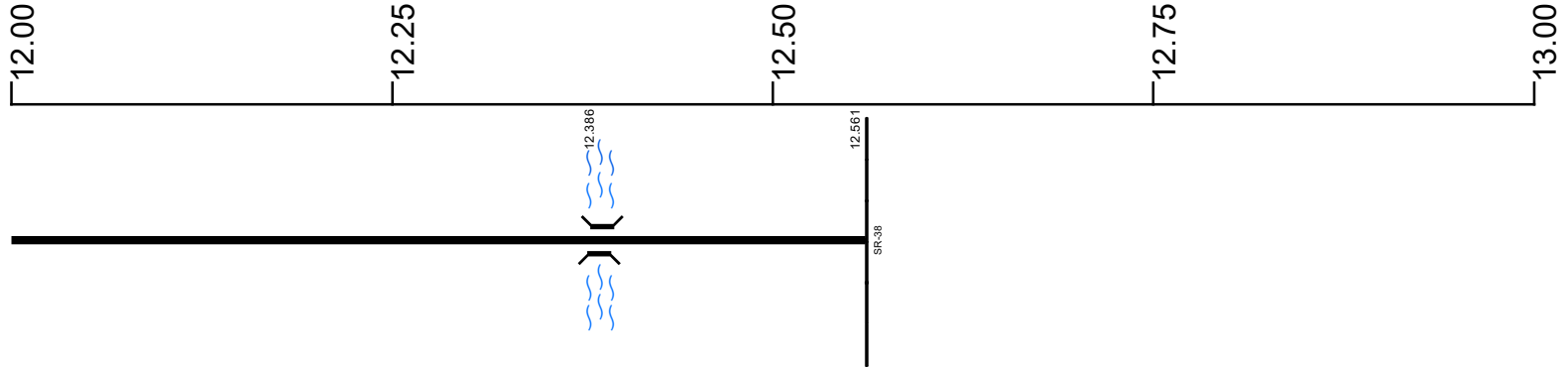
transportation.ohio.gov
 Prepared by
 The Ohio Department of Transportation
 Office of Technical Services
 Roadway Information

SFAYSR00734**C

16.582

State True Log

County True Log



Surface Type & Width (Left / Right)

G 18'
8.806 - 12.561

Base Type (Left / Right)

I
8.806 - 12.561

Shoulder Type & Width (Left / Right)

5 (1/1')
6.776 - 12.561

Resurface Year

2020
6.776 - 12.561

Through Lanes

2
6.776 - 12.561

Street Name

SR 734
7.286 - 12.561

- Non-divided Highway
- Divided Highway
- Secondary Segment
- Corporation
- Bridge (on route)
- Underpass
- Overpass
- Railroad (at grade)
- Railroad (underpass)
- Railroad (overpass)
- Intersection

Created on: 6/27/2025

transportation.ohio.gov
Prepared by
The Ohio Department of Transportation
Office of Technical Services
Roadway Information

Historical Project List for SFAYSR00734**C

Begin Measure	End Measure	Project ID Number	Construction Completion Date	Treatment Category	Treatment Type
0.000	5.224	81080	9-2010	Minor Rehabilitation	60-AC Overlay w/Rpr
6.776	12.561	107800	5-2021	Preventive Maintenance	25-Chip Seal
6.776	12.561	81080	9-2010	Minor Rehabilitation	60-AC Overlay w/Rpr

Roadway Codes

Access Control Journalized

- F - Full Access Control
- L - Limited Access Control
- N - No Access Control

Access Control Operational

- 1 - Full Access Control
- 2 - Partial Access Control
- 3 - No Access Control

Base Type

- F - Crack and Seat
- H - Rubblize and Roll
- I - Aggregate Base 304 or Traffic Compacted
- K - Water Bound Macadam
- L - Bituminous Concrete Mix or Penetration Macadam
- N - Plain Concrete
- P - Reinforced Concrete
- R - Brick (Flexible)
- T - Brick (Rigid)

Direction of Travel

- B - Both (Two-way)
- F - One-way Cardinal
- T - One-way Non-cardinal

Facility Type

- 1 - One-way Roadway
- 2 - Two-way Roadway
- 4 - Ramp
- 5 - Non-mainline
- 6 - Non-inventory Direction
- 7 - Planned / Unbuilt

Historical Federal Aid Indicator

- N - Not a FAP Route
- Y - FAP Route

Functional Classification

- 01 - Interstate
- 02 - Principal Arterial (Freeways)
- 03 - Principal Arterial (Other)
- 04 - Minor Arterial
- 05 - Major Collector
- 06 - Minor Collector
- 07 - Local

Leave / Reenter Indicator

- Y - Route leaves/reenters at this point
- N - Route does not leave/reenter at this point

Median Type

- 1 - None
- 2 - Unprotected
- 3 - Curbed
- 4 - Positive Barrier (Unspecified)
- 5 - Positive Barrier (Flexible)
- 6 - Positive Barrier (Semi-rigid)
- 7 - Positive Barrier (Rigid)

NHS

- N - National Highway System
- H - Congressional Corridor
- 2 - Major Airport
- 3 - Major Port Facility
- 4 - Major Amtrak Station
- 5 - Major Rail / Truck Terminal
- 6 - Major Intercity Bus Terminal
- 7 - Major Public Transit / Multi-modal Passenger Terminal
- 8 - Major Pipeline Terminal
- 9 - Major Ferry Terminal

Priority System

- G - General
- P - Priority System
- U - Urban

Scenic Byway Code

- A - All American Road
- N - National Scenic Byway
- S - State Scenic Byway

Shoulder Type

- 1 - None
- 2 - Surfaced shoulder exists (bituminous concrete {AC})
- 3 - Surfaced shoulder exists (Portland Cement Concrete {PCC})
- 4 - Stabilized shoulder exists (gravel or other granular material)
- 5 - Combination shoulder exists (two or more surface types)
- 6 - Earth shoulder exists
- 7 - Barrier curb exists; no shoulder in front of curb

Surface Type

- A - Combination
- B - Brick
- C - Continuous Reinforced Concrete
- D - Reinforced Concrete
- E - Plain Concrete
- G - Bituminous Concrete
- I - Chipseal on Granular
- K - Open Graded Bituminous
- L - Chipseal or Micro
- M - Gravel
- U - Unimproved
- X - Right of Way Only