


SFAYUS00035**C

State True Log 68.288

69.288

County True Log



Surface Type & Width (Left / Right)

G 48'
0 - 24.023

Base Type (Left / Right)

L
0 - 2.572

Shoulder Type & Width (Left / Right)

2 (16'/16')
0 - 12.034

Median Type and Width

2 (36')
0 - 12.034

Through Lanes

4
0 - 24.023

Street Name

US 35
0 - 24.023

<p> Non-divided Highway</p> <p> Divided Highway</p> <p> Secondary Segment</p> <p> Corporation</p>	<p> Bridge (on route)</p> <p> Underpass</p> <p> Overpass</p>	<p> Railroad (at grade)</p> <p> Railroad (underpass)</p> <p> Railroad (overpass)</p>	<p> Intersection</p>
--	--	--	----------------------

Created on: 6/23/2025

transportation.ohio.gov

Prepared by

The Ohio Department of Transportation

Office of Technical Services

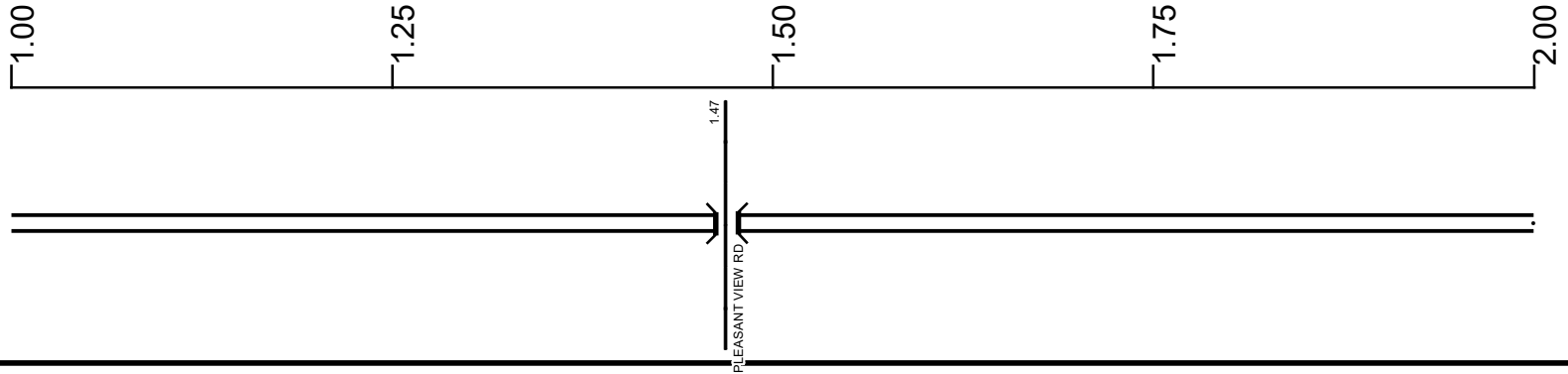
Roadway Information

SFAYUS00035**C

State True Log

70.288

County True Log



Surface Type & Width (Left / Right)

G 48'
0 - 24.023

Base Type (Left / Right)

L
0 - 2.572

Shoulder Type & Width (Left / Right)

2 (16'/16')
0 - 12.034

Median Type and Width

2 (36')
0 - 12.034

Through Lanes

4
0 - 24.023

Street Name

US 35
0 - 24.023

- Non-divided Highway
 Bridge (on route)
 Railroad (at grade)
 Intersection
- Divided Highway
 Underpass
 Railroad (underpass)
- Secondary Segment
 Overpass
 Railroad (overpass)
- Corporation**

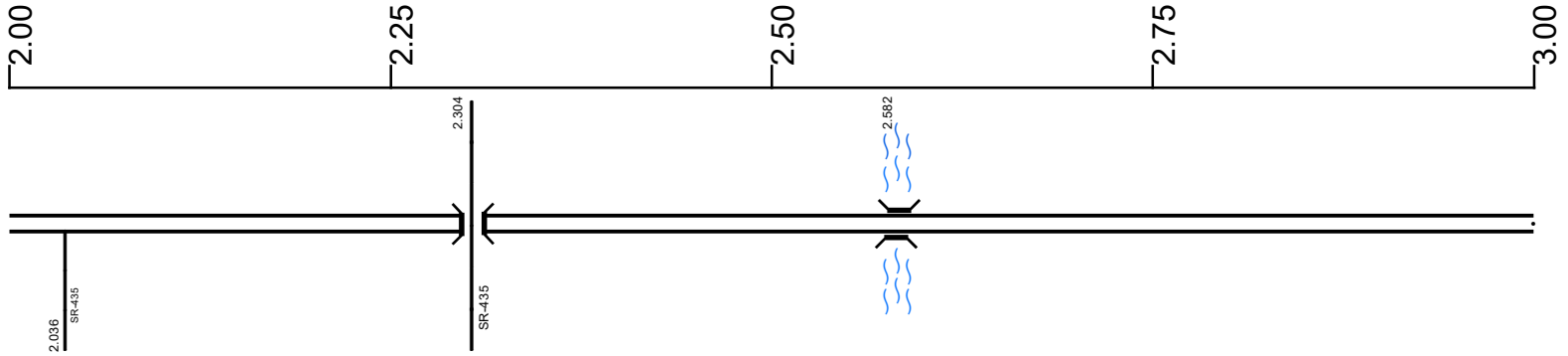
Created on: 6/23/2025

SFAYUS00035**C

State True Log

71.288

County True Log



Surface Type & Width (Left / Right)

G 48'
0 - 24.023

Base Type (Left / Right)

L 0 - 2.572 I 2.572 - 12.034

Shoulder Type & Width (Left / Right)

2 (16'/16')
0 - 12.034

Median Type and Width

2 (36')
0 - 12.034

Through Lanes

4
0 - 24.023

Street Name

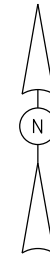
US 35
0 - 24.023

- Non-divided Highway
- Divided Highway
- Secondary Segment
- Corporation
- Bridge (on route)
- Underpass
- Overpass
- Railroad (at grade)
- Railroad (underpass)
- Railroad (overpass)
- Intersection

Created on: 6/23/2025



transportation.ohio.gov
Prepared by
The Ohio Department of Transportation
Office of Technical Services
Roadway Information



Sta. 2.04
on US 35
&
Sta. 0.00
on SR 435
(Begins)

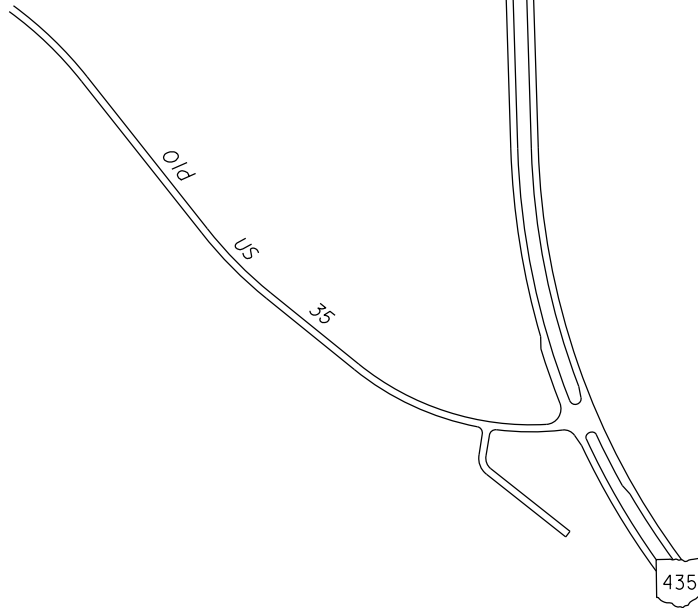
Sta. 2.30
on US 35

Ramp A

Ramp B



WEST
INTERCHANGE
US 35 & SR 435
FAYETTE COUNTY
INTERCHANGE ID NUMBER = 025430

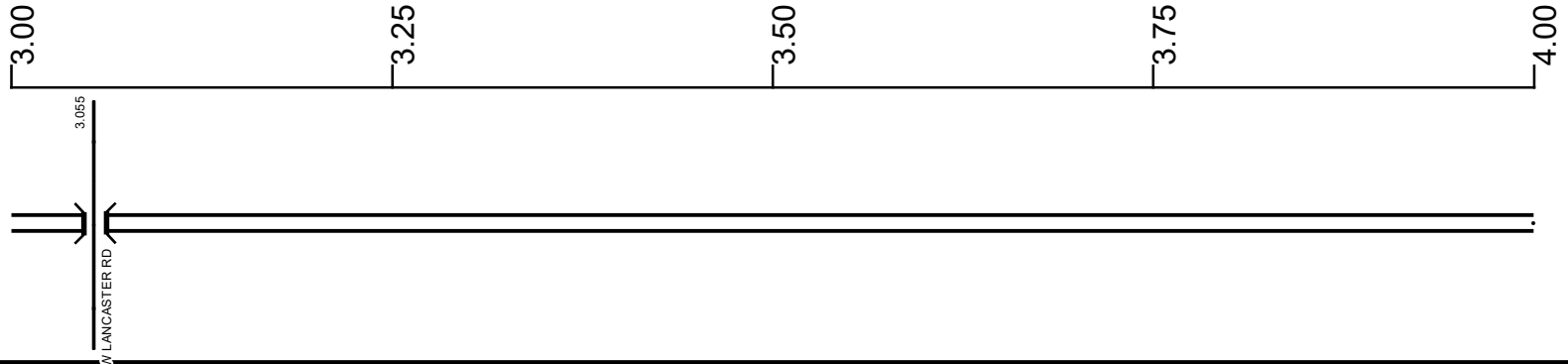


SFAYUS00035**C

State True Log

72.288

County True Log



Surface Type & Width (Left / Right)

G 48'
0 - 24.023

Base Type (Left / Right)

I
2.572 - 12.034

Shoulder Type & Width (Left / Right)

2 (16'/16')
0 - 12.034

Median Type and Width












2 (36')
0 - 12.034

Through Lanes

4
0 - 24.023

Street Name

US 35
0 - 24.023

-  Non-divided Highway
-  Divided Highway
-  Secondary Segment
-  Corporation
-  Bridge (on route)
-  Underpass
-  Overpass
-  Railroad (at grade)
-  Railroad (underpass)
-  Railroad (overpass)
-  Intersection

Created on: 6/23/2025



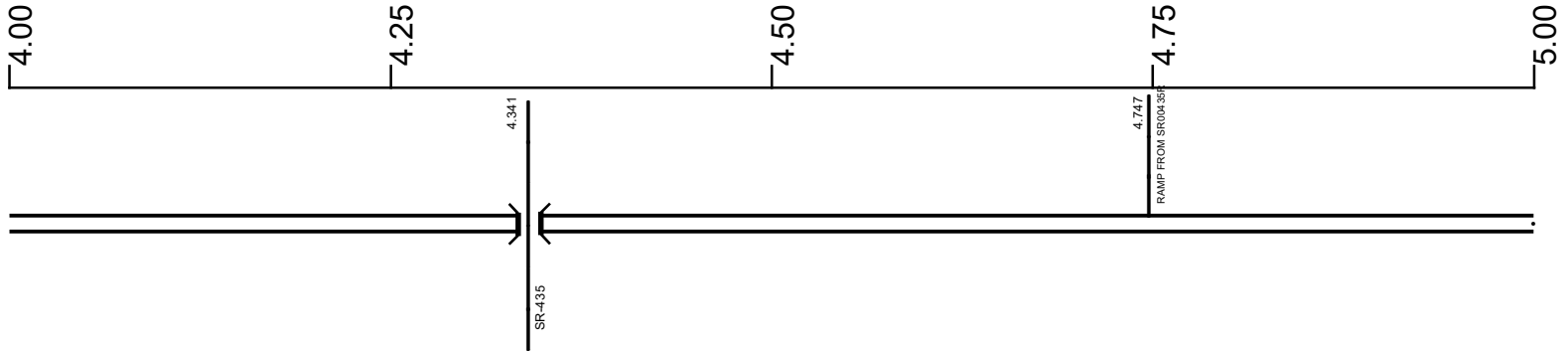
transportation.ohio.gov
Prepared by
The Ohio Department of Transportation
Office of Technical Services
Roadway Information

SFAYUS00035**C

State True Log

73.288

County True Log



Surface Type & Width (Left / Right)

G 48'
0 - 24.023

Base Type (Left / Right)

I
2.572 - 12.034

Shoulder Type & Width (Left / Right)

2 (16'/16')
0 - 12.034

Median Type and Width

2 (36')
0 - 12.034

Resurface Year

2020
4.52 - 7.481

Through Lanes

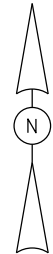
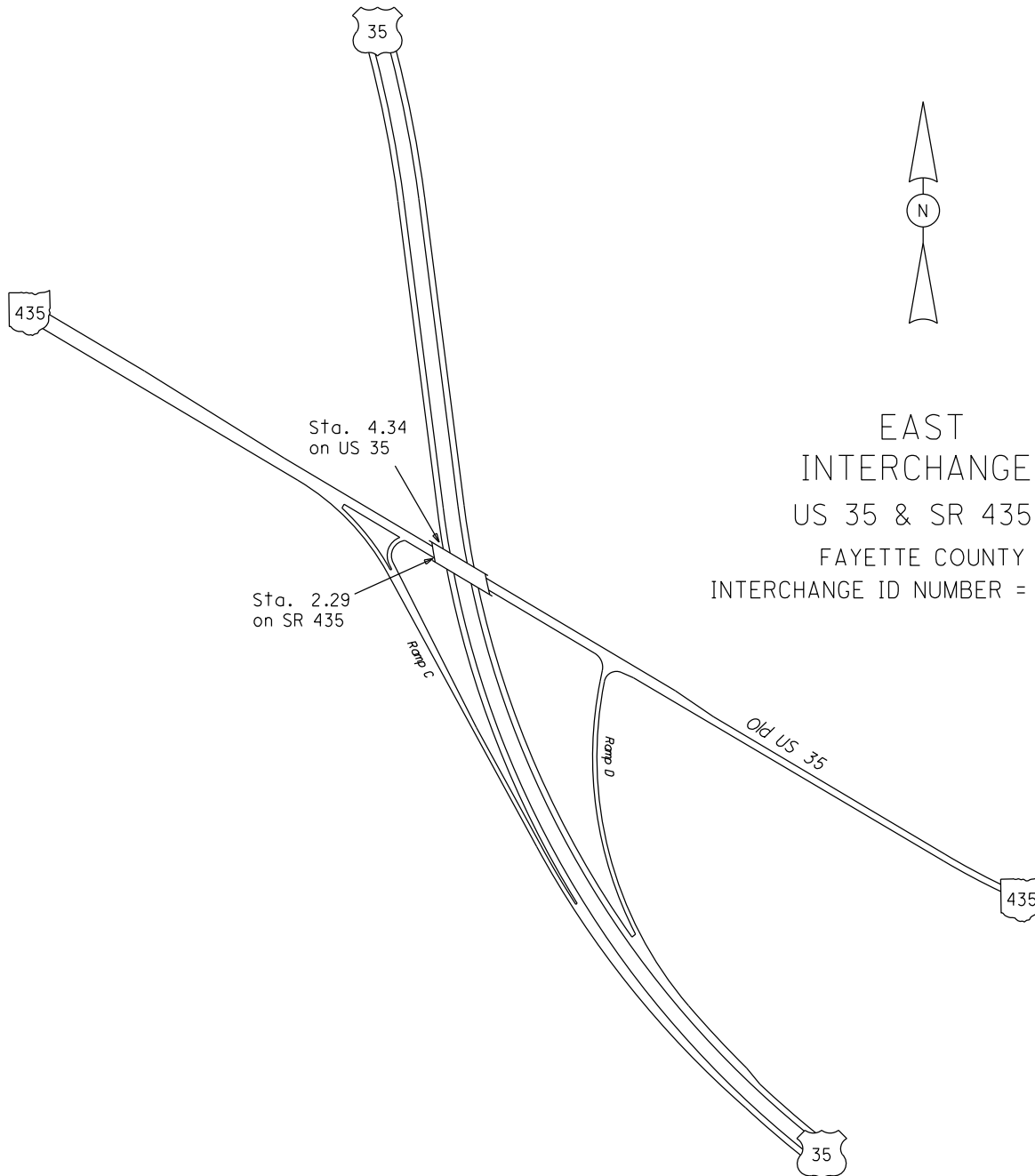
4
0 - 24.023

Street Name

US 35
0 - 24.023

- Non-divided Highway
 Bridge (on route)
 Railroad (at grade)
 Intersection
- Divided Highway
 Underpass
 Railroad (underpass)
- Secondary Segment
 Overpass
 Railroad (overpass)
- Corporation

Created on: 6/23/2025



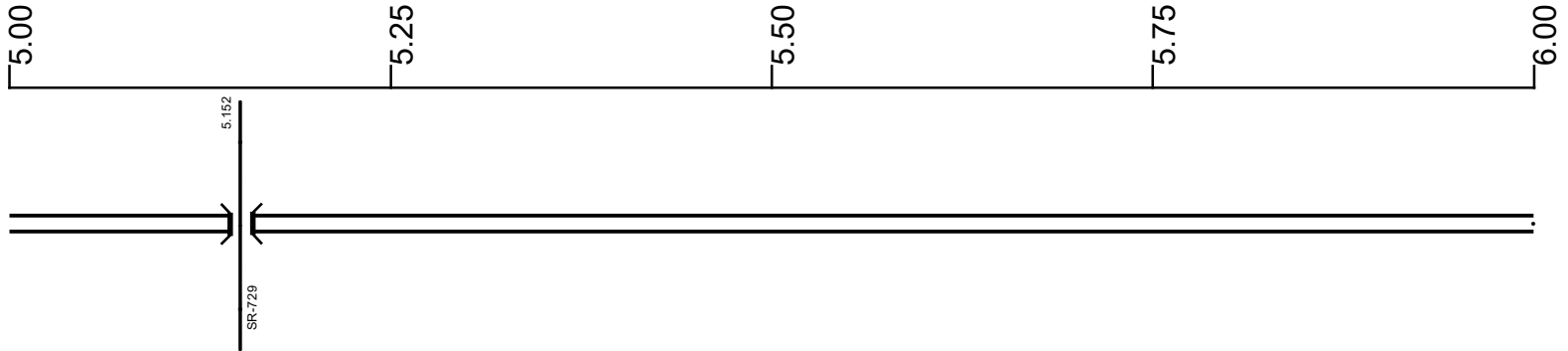
EAST
INTERCHANGE
US 35 & SR 435
FAYETTE COUNTY
INTERCHANGE ID NUMBER = 025450

SFAYUS00035**C

State True Log

74.288

County True Log



Surface Type & Width (Left / Right)

G 48'
0 - 24.023

Base Type (Left / Right)

I
2.572 - 12.034

Shoulder Type & Width (Left / Right)

2 (16'/16')
0 - 12.034

Median Type and Width

2 (36')
0 - 12.034

Resurface Year

2020
4.52 - 7.481

Through Lanes

4
0 - 24.023

Street Name

US 35
0 - 24.023

- Non-divided Highway
- Divided Highway
- Secondary Segment
- Corporation
- Bridge (on route)
- Underpass
- Overpass
- Railroad (at grade)
- Railroad (underpass)
- Railroad (overpass)
- Intersection

Created on: 6/23/2025




transportation.ohio.gov
Prepared by
The Ohio Department of Transportation
Office of Technical Services
Roadway Information

SFAYUS00035**C

State True Log

75.288

County True Log



Surface Type & Width (Left / Right)

G 48'
0 - 24.023

Base Type (Left / Right)

I
2.572 - 12.034

Shoulder Type & Width (Left / Right)

2 (16'/16')
0 - 12.034

Median Type and Width

2 (36')
0 - 12.034

Resurface Year

2020

Through Lanes

4.52 - 7.481
4
0 - 24.023

Street Name

US 35
0 - 24.023

- | | | | |
|---------------------|-------------------|----------------------|--------------|
| Non-divided Highway | Bridge (on route) | Railroad (at grade) | Intersection |
| Divided Highway | Underpass | Railroad (underpass) | |
| Secondary Segment | Overpass | Railroad (overpass) | |
| Corporation | | | |

Created on: 6/23/2025

transportation.ohio.gov

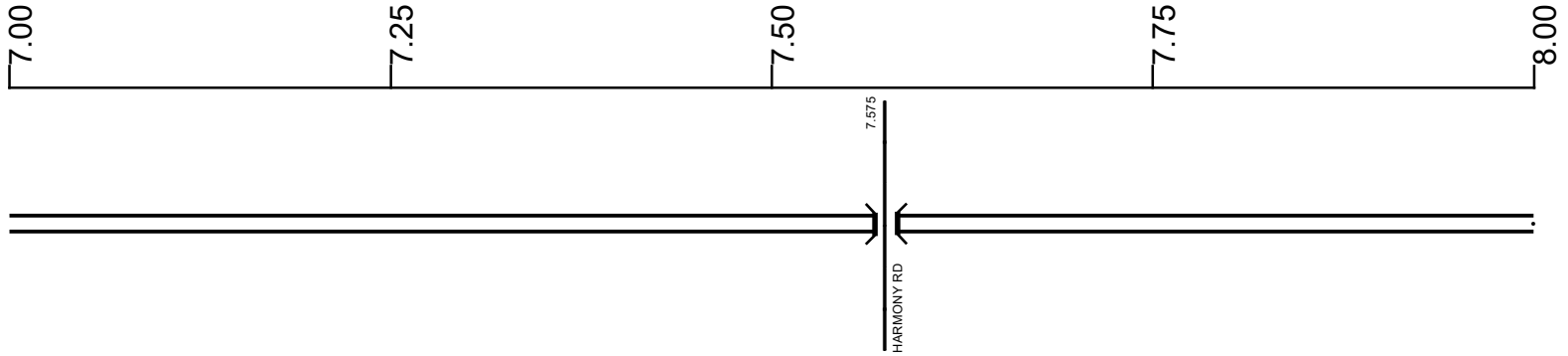
Prepared by
The Ohio Department of Transportation
Office of Technical Services
Roadway Information

SFAYUS00035**C

State True Log

76.288

County True Log



Surface Type & Width (Left / Right)

G 48'
0 - 24.023

Base Type (Left / Right)

I
2.572 - 12.034

Shoulder Type & Width (Left / Right)

2 (16'/16')
0 - 12.034

Median Type and Width

2 (36')
0 - 12.034

Resurface Year

2020
4.52 - 7.481

Through Lanes

4
0 - 24.023

Street Name

US 35
0 - 24.023

- Non-divided Highway
- Divided Highway
- Secondary Segment
- Corporation
- Bridge (on route)
- Underpass
- Overpass
- Railroad (at grade)
- Railroad (underpass)
- Railroad (overpass)
- Intersection

Created on: 6/23/2025




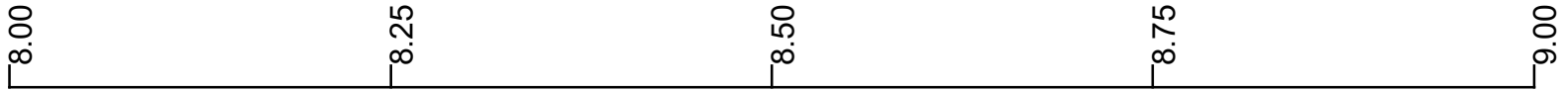
transportation.ohio.gov
Prepared by
The Ohio Department of Transportation
Office of Technical Services
Roadway Information

SFAYUS00035**C

State True Log

77.288

County True Log



Surface Type & Width (Left / Right)

G 48'
0 - 24.023

Base Type (Left / Right)

I
2.572 - 12.034

Shoulder Type & Width (Left / Right)

2 (16'/16')
0 - 12.034

Median Type and Width

2 (36')
0 - 12.034

Through Lanes

4
0 - 24.023

Street Name

US 35
0 - 24.023

- | | | | |
|--|---|---|---|
| <ul style="list-style-type: none"> Non-divided Highway Divided Highway Secondary Segment Corporation | <ul style="list-style-type: none"> Bridge (on route) Underpass Overpass | <ul style="list-style-type: none"> Railroad (at grade) Railroad (underpass) Railroad (overpass) | <ul style="list-style-type: none"> Intersection |
|--|---|---|---|

Created on: 6/23/2025

transportation.ohio.gov


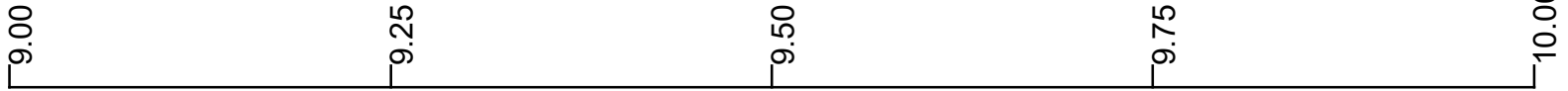
Prepared by
The Ohio Department of Transportation
Office of Technical Services
Roadway Information

SFAYUS00035**C

State True Log

78.288

County True Log



Surface Type & Width (Left / Right)

G 48'
0 - 24.023

Base Type (Left / Right)

I
2.572 - 12.034

Shoulder Type & Width (Left / Right)

2 (16'/16')
0 - 12.034

Median Type and Width












2 (36')
0 - 12.034

Through Lanes

4
0 - 24.023

Street Name

US 35
0 - 24.023

-  Non-divided Highway
-  Divided Highway
-  Secondary Segment
-  Corporation
-  Bridge (on route)
-  Underpass
-  Overpass
-  Railroad (at grade)
-  Railroad (underpass)
-  Railroad (overpass)
-  Intersection

Created on: 6/23/2025



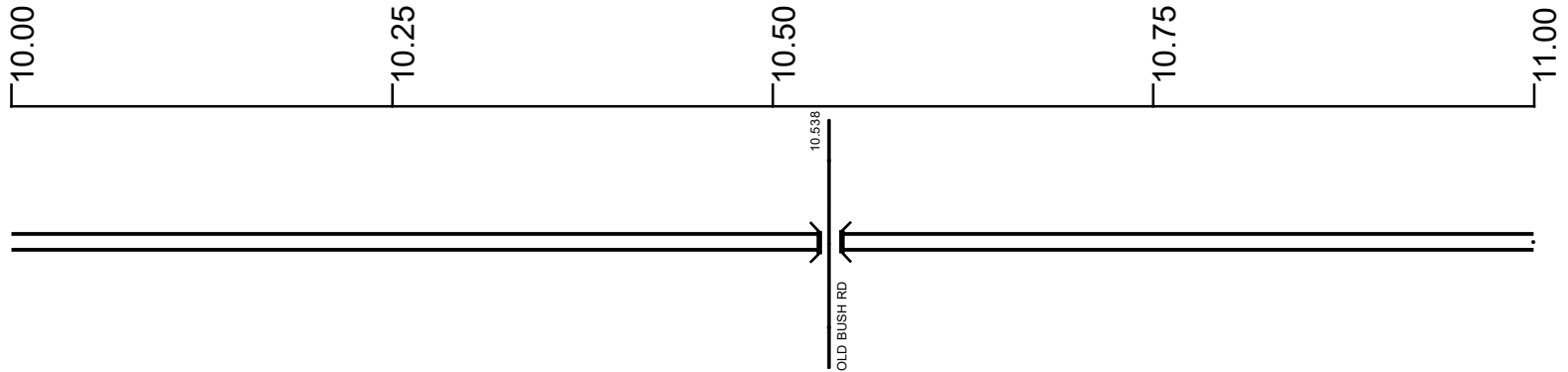
transportation.ohio.gov
Prepared by
The Ohio Department of Transportation
Office of Technical Services
Roadway Information

SFAYUS00035**C

State True Log

79.288

County True Log



Surface Type & Width (Left / Right)

G 48'
0 - 24.023

Base Type (Left / Right)

I
2.572 - 12.034

Shoulder Type & Width (Left / Right)

2 (16'/16')
0 - 12.034

Median Type and Width

2 (36')
0 - 12.034

Through Lanes

4
0 - 24.023

Street Name

US 35
0 - 24.023

- | | | | |
|---------------------|-------------------|----------------------|--------------|
| Non-divided Highway | Bridge (on route) | Railroad (at grade) | Intersection |
| Divided Highway | Underpass | Railroad (underpass) | |
| Secondary Segment | Overpass | Railroad (overpass) | |
| Corporation | | | |

Created on: 6/23/2025



transportation.ohio.gov

Prepared by
The Ohio Department of Transportation
Office of Technical Services
Roadway Information

SFAYUS00035**C

State True Log

80.288

County True Log

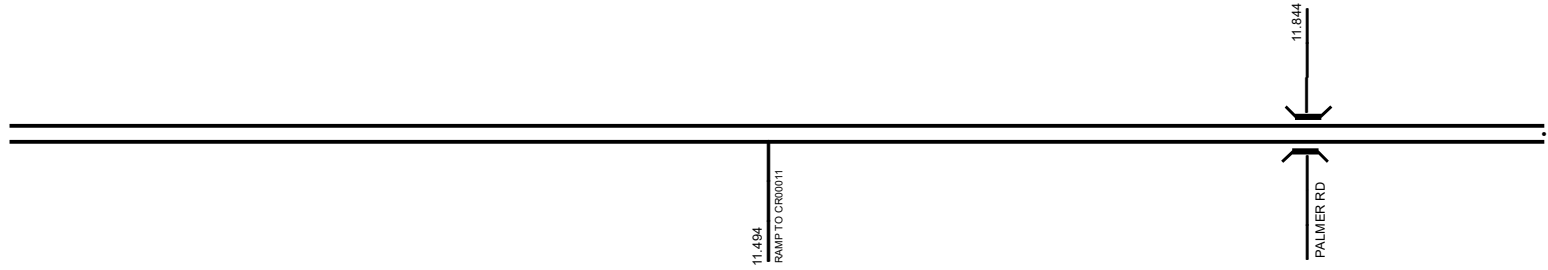
11.00

11.25

11.50

11.75

12.00



Surface Type & Width (Left / Right)

G 48'
0 - 24.023

Base Type (Left / Right)

I
2.572 - 12.034

Shoulder Type & Width (Left / Right)

2 (16'/16')
0 - 12.034

Median Type and Width












2 (36')
0 - 12.034

Through Lanes

4
0 - 24.023

Street Name

US 35
0 - 24.023

-  Non-divided Highway
-  Divided Highway
-  Secondary Segment
-  **Corporation**
-  Bridge (on route)
-  Underpass
-  Overpass
-  Railroad (at grade)
-  Railroad (underpass)
-  Railroad (overpass)
-  Intersection

Created on: 6/23/2025

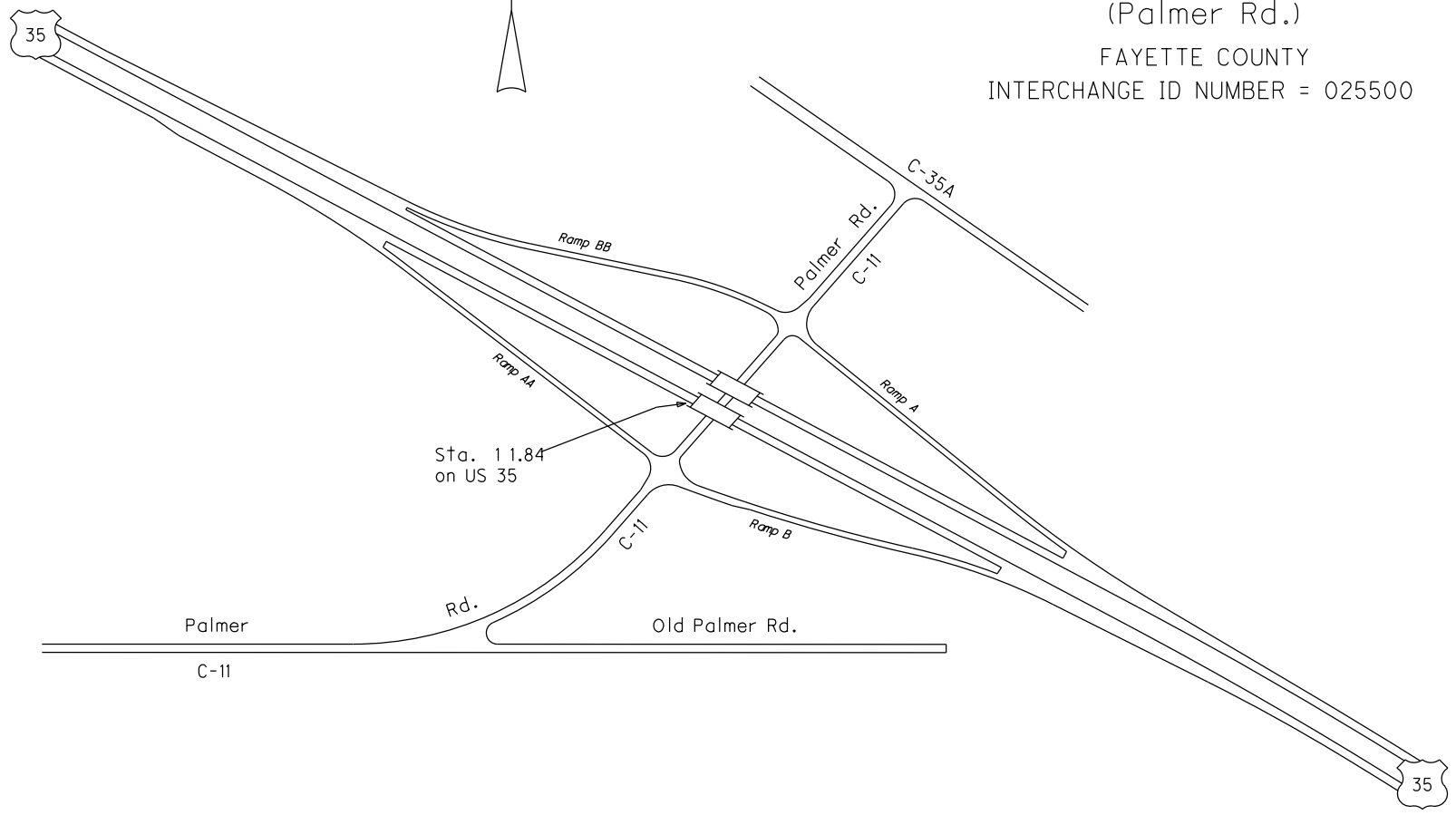


transportation.ohio.gov

Prepared by
The Ohio Department of Transportation
Office of Technical Services
Roadway Information



INTERCHANGE
US 35 & CR 11
(Palmer Rd.)
FAYETTE COUNTY
INTERCHANGE ID NUMBER = 025500




SFAYUS00035**C

State True Log

81.288

County True Log



Surface Type & Width (Left / Right)

G 48'	
0 - 24.023	

Base Type (Left / Right)

I	L
2.572 - 12.034	12.034 - 24.023

Shoulder Type & Width (Left / Right)

2 (16'/16')	5 (12'/12')
0 - 12.034	12.034 - 17.571

Median Type and Width

2 (36')	2 (52')
0 - 12.034	12.034 - 17.571

Resurface Year

2020	
	12.033 - 17.449

Through Lanes

4	
	0 - 24.023

Street Name

US 35	
	0 - 24.023

<p> Non-divided Highway</p> <p> Divided Highway</p> <p> Secondary Segment</p> <p> Corporation</p>	<p> Bridge (on route)</p> <p> Underpass</p> <p> Overpass</p>	<p> Railroad (at grade)</p> <p> Railroad (underpass)</p> <p> Railroad (overpass)</p>	<p> Intersection</p>
---	--	--	----------------------

Created on: 6/23/2025

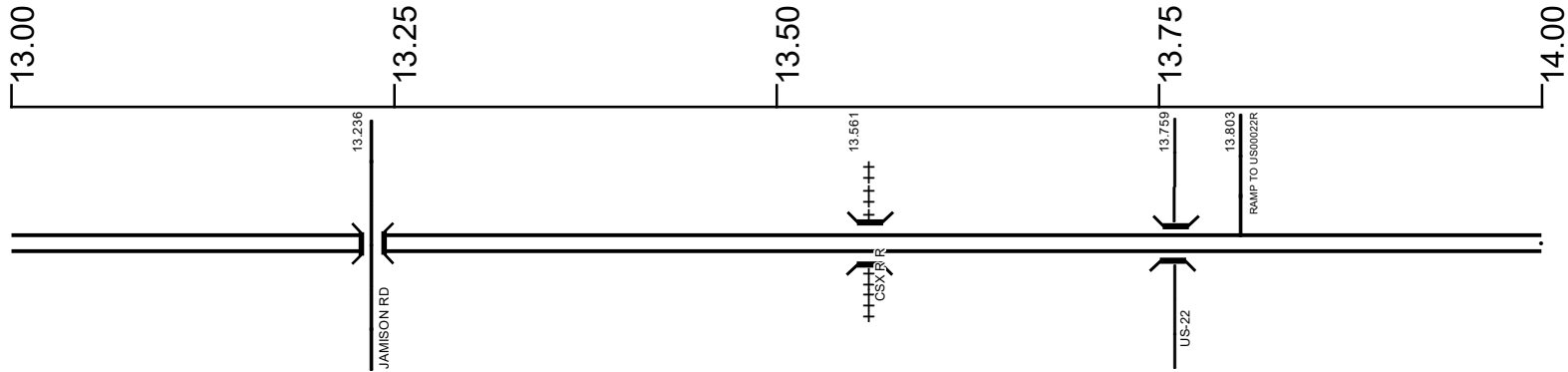
transportation.ohio.gov

Prepared by
The Ohio Department of Transportation
Office of Technical Services
Roadway Information

SFAYUS00035**C

State True Log
County True Log

82.288



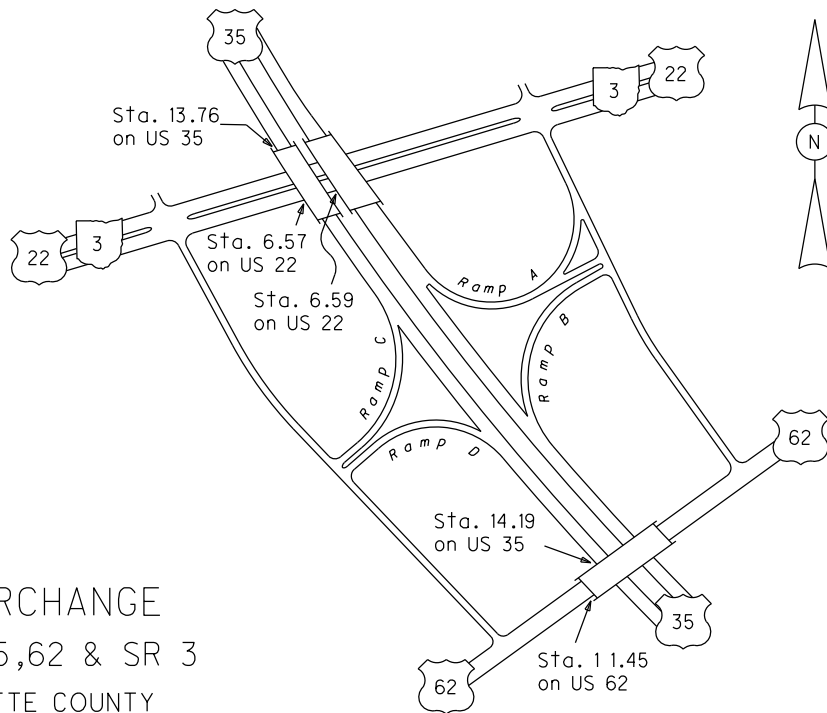
Surface Type & Width (Left / Right)	G 48' 0 - 24.023
Base Type (Left / Right)	L 12.034 - 24.023
Shoulder Type & Width (Left / Right)	5 (12'/12') 12.034 - 17.571
Median Type and Width	2 (52') 12.034 - 17.571
Resurface Year	2020 12.033 - 17.449
Through Lanes	4 0 - 24.023
Street Name	US 35 0 - 24.023

- Non-divided Highway
- Divided Highway
- Secondary Segment
- Corporation
- Bridge (on route)
- Underpass
- Overpass
- Railroad (at grade)
- Railroad (underpass)
- Railroad (overpass)
- Intersection

Created on: 6/23/2025



transportation.ohio.gov
Prepared by
The Ohio Department of Transportation
Office of Technical Services
Roadway Information



INTERCHANGE
 US 22,35,62 & SR 3
 FAYETTE COUNTY
 INTERCHANGE ID NUMBER = 025400

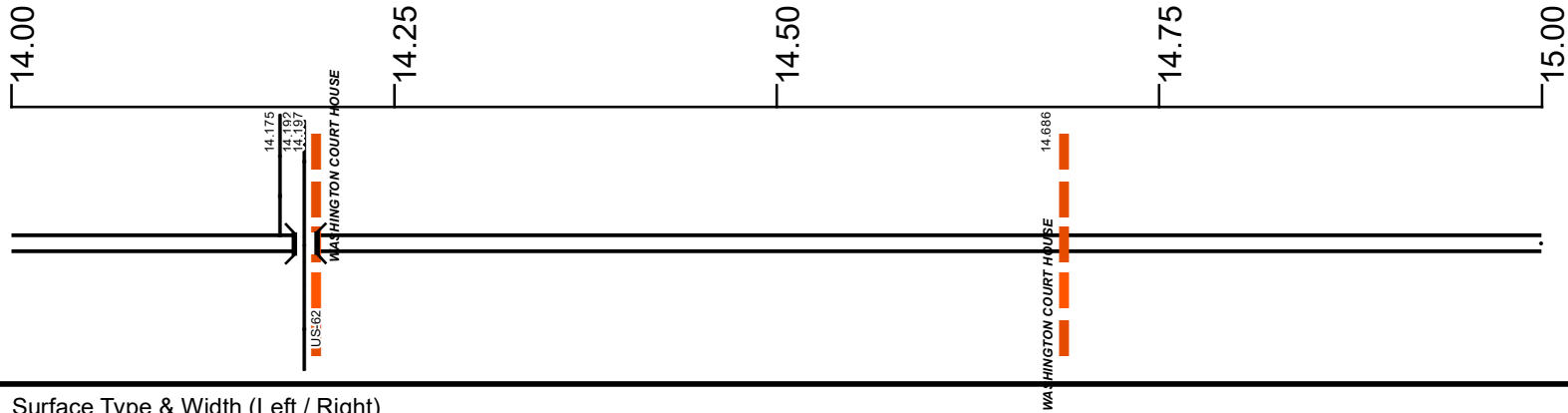
US 22 SHEET 2 OF 4
 US 35 SHEET 3 OF 5
 US 62 SHEET 3 OF 6

REVISED Jan 2010

SFAYUS00035**C

State True Log
County True Log

83.288



Surface Type & Width (Left / Right)	G 48' 0 - 24.023
Base Type (Left / Right)	L 12.034 - 24.023
Shoulder Type & Width (Left / Right)	5 (12'/12') 12.034 - 17.571
Median Type and Width	2 (52') 12.034 - 17.571
Resurface Year	2020 12.033 - 17.449
Through Lanes	4 0 - 24.023
Street Name	US 35 0 - 24.023

- Non-divided Highway
- Divided Highway
- Secondary Segment
- Corporation
- Bridge (on route)
- Underpass
- Overpass
- Railroad (at grade)
- Railroad (underpass)
- Railroad (overpass)
- Intersection

Created on: 6/23/2025

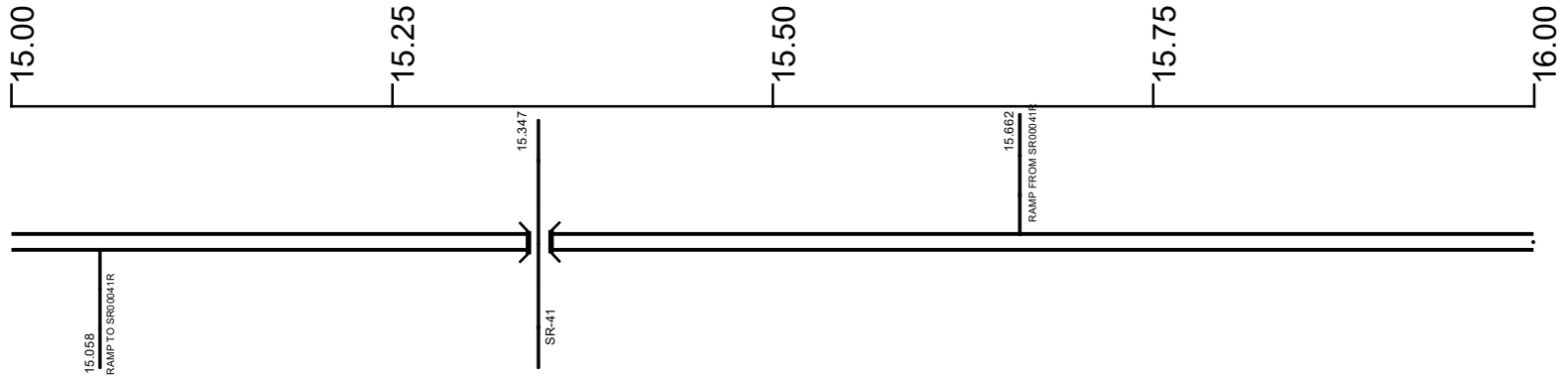


transportation.ohio.gov
Prepared by
The Ohio Department of Transportation
Office of Technical Services
Roadway Information

SFAYUS00035**C

State True Log
County True Log

84.288



Surface Type & Width (Left / Right)	G 48'
	0 - 24.023
Base Type (Left / Right)	L
	12.034 - 24.023
Shoulder Type & Width (Left / Right)	5 (12'/12')
	12.034 - 17.571
Median Type and Width	2 (52')
	12.034 - 17.571
Resurface Year	2020
	12.033 - 17.449
Through Lanes	4
	0 - 24.023
Street Name	US 35
	0 - 24.023

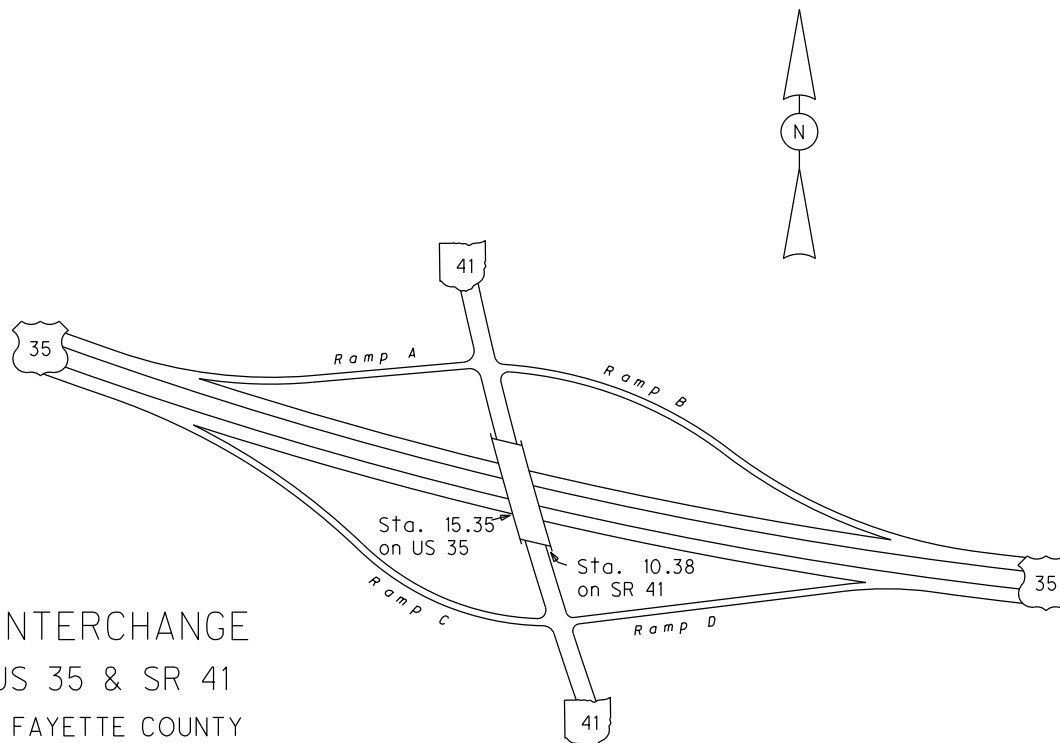
Non-divided Highway	Bridge (on route)	Railroad (at grade)	Intersection
Divided Highway	Underpass	Railroad (underpass)	
Secondary Segment	Overpass	Railroad (overpass)	
Corporation			

Created on: 6/23/2025

transportation.ohio.gov

Prepared by
The Ohio Department of Transportation
Office of Technical Services
Roadway Information

INTERCHANGE
US 35 & SR 41
FAYETTE COUNTY
INTERCHANGE ID NUMBER = 025600

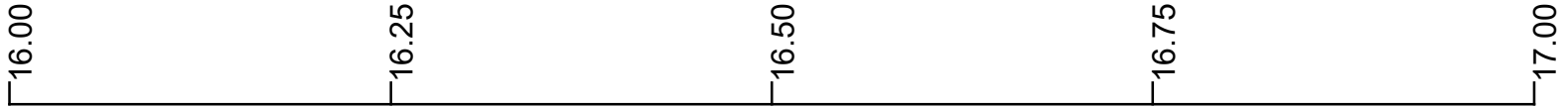


SFAYUS00035**C

State True Log

85.288

County True Log



16.8
ABANDONED RAMP

16.975
RAMP TO SR00753R

Surface Type & Width (Left / Right)	G 48' 0 - 24.023
Base Type (Left / Right)	L 12.034 - 24.023
Shoulder Type & Width (Left / Right)	5 (12'/12') 12.034 - 17.571
Median Type and Width	2 (52') 12.034 - 17.571
Resurface Year	2020 12.033 - 17.449
Through Lanes	4 0 - 24.023
Street Name	US 35 0 - 24.023

Non-divided Highway	Bridge (on route)	Railroad (at grade)	Intersection
Divided Highway	Underpass	Railroad (underpass)	
Secondary Segment	Overpass	Railroad (overpass)	
Corporation			

Created on: 6/23/2025

transportation.ohio.gov

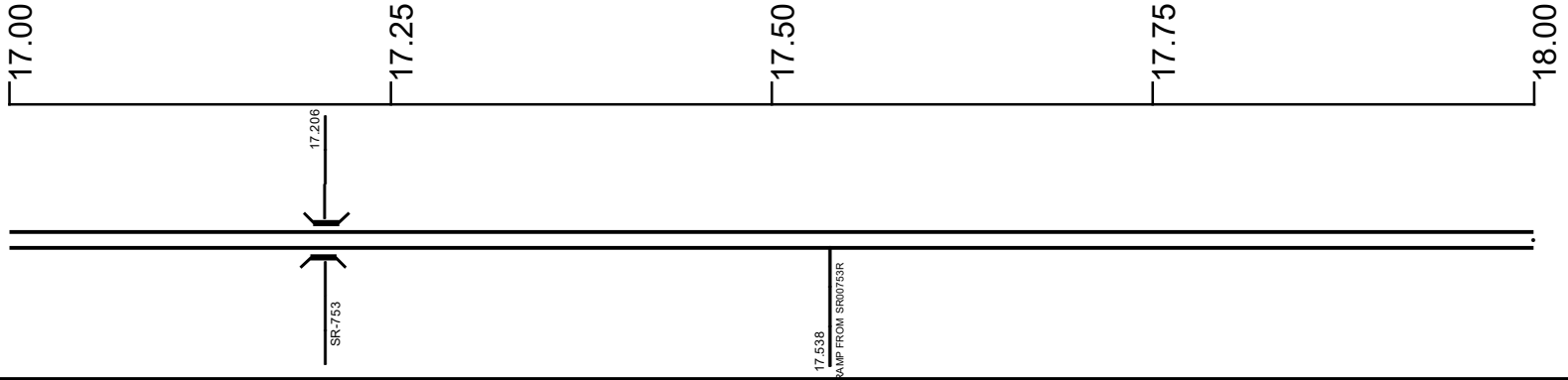
Prepared by
The Ohio Department of Transportation
Office of Technical Services
Roadway Information

SFAYUS00035**C

State True Log

86.288

County True Log



Surface Type & Width (Left / Right)

G 48'
0 - 24.023

Base Type (Left / Right)

L
12.034 - 24.023

Shoulder Type & Width (Left / Right)

5 (12'/12')	2 (16'/16')
12.034 - 17.571	17.571 - 24.023

Median Type and Width

2 (52')	2 (48')
12.034 - 17.571	17.571 - 24.023

Resurface Year

2020
12.033 - 17.449

Resurface Year

2022
17.56 - 24.023

Through Lanes

4
0 - 24.023

Street Name

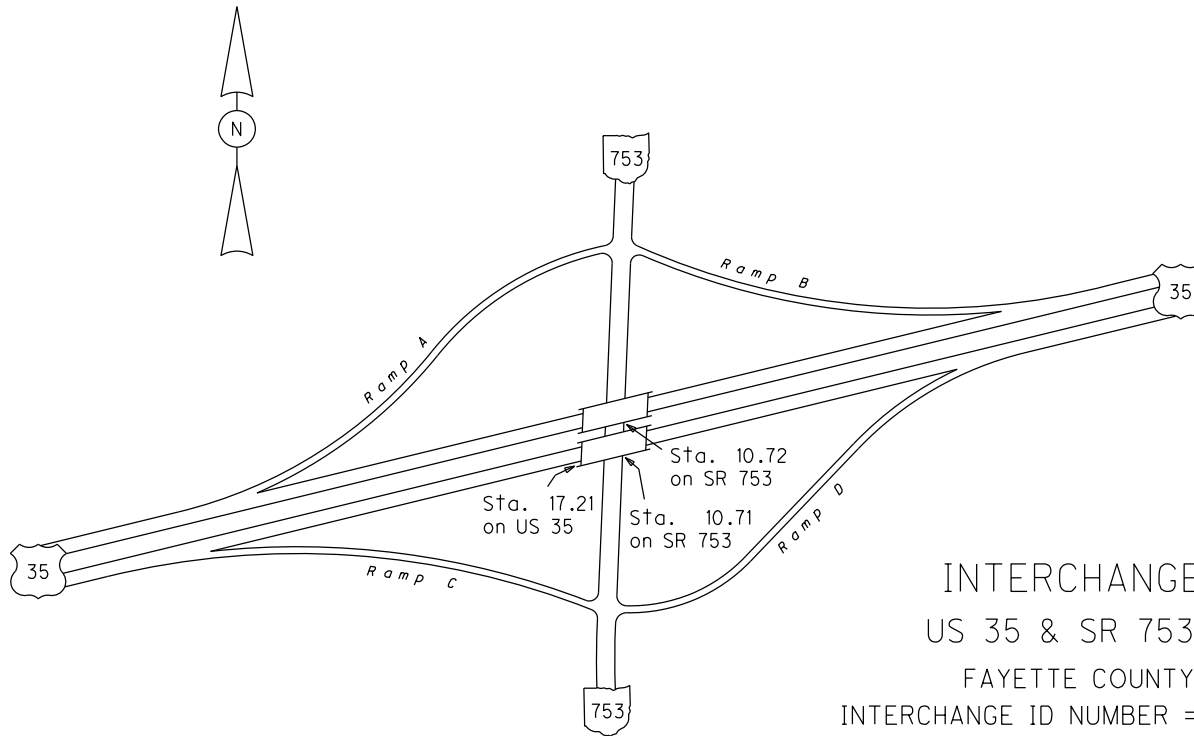
US 35
0 - 24.023

- Non-divided Highway
- Divided Highway
- Secondary Segment
- Corporation
- Bridge (on route)
- Underpass
- Overpass
- Railroad (at grade)
- Railroad (underpass)
- Railroad (overpass)
- Intersection

Created on: 6/23/2025



transportation.ohio.gov
Prepared by
The Ohio Department of Transportation
Office of Technical Services
Roadway Information



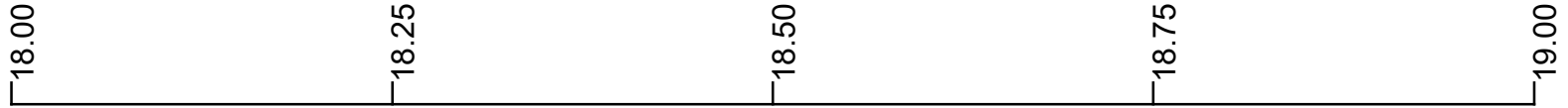
INTERCHANGE
US 35 & SR 753
FAYETTE COUNTY
INTERCHANGE ID NUMBER = 025700

SFAYUS00035**C

State True Log

87.288

County True Log



Surface Type & Width (Left / Right)

G 48'
0 - 24.023

Base Type (Left / Right)

L
12.034 - 24.023

Shoulder Type & Width (Left / Right)

2 (16'/16')
17.571 - 24.023

Median Type and Width

2 (48')
17.571 - 24.023

Resurface Year

2022
17.56 - 24.023

Through Lanes

4
0 - 24.023

Street Name

US 35
0 - 24.023

- | | | | |
|---------------------|-------------------|----------------------|--------------|
| Non-divided Highway | Bridge (on route) | Railroad (at grade) | Intersection |
| Divided Highway | Underpass | Railroad (underpass) | |
| Secondary Segment | Overpass | Railroad (overpass) | |
| Corporation | | | |

Created on: 6/23/2025

transportation.ohio.gov


Prepared by
The Ohio Department of Transportation
Office of Technical Services
Roadway Information

SFAYUS00035**C

State True Log

88.288

County True Log



Surface Type & Width (Left / Right)

G 48'
0 - 24.023

Base Type (Left / Right)

L
12.034 - 24.023

Shoulder Type & Width (Left / Right)

2 (16'/16')
17.571 - 24.023

Median Type and Width

2 (48')
17.571 - 24.023

Resurface Year

2022
17.56 - 24.023

Through Lanes

4
0 - 24.023

Street Name

US 35
0 - 24.023

- | | | | |
|---------------------|-------------------|----------------------|--------------|
| Non-divided Highway | Bridge (on route) | Railroad (at grade) | Intersection |
| Divided Highway | Underpass | Railroad (underpass) | |
| Secondary Segment | Overpass | Railroad (overpass) | |
| Corporation | | | |

Created on: 6/23/2025

transportation.ohio.gov

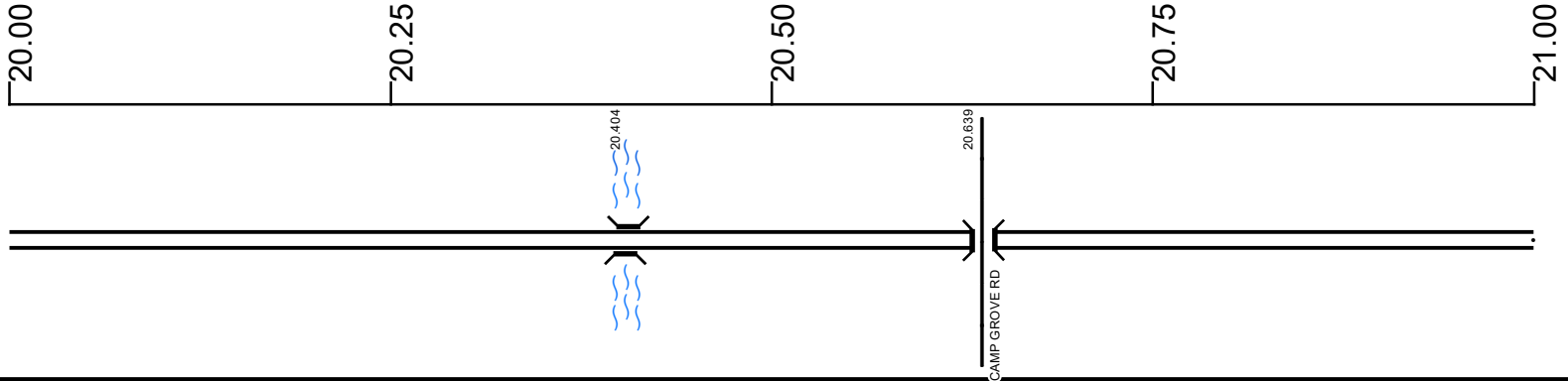
Prepared by
The Ohio Department of Transportation
Office of Technical Services
Roadway Information

SFAYUS00035**C

State True Log

89.288

County True Log



Surface Type & Width (Left / Right)	G 48' 0 - 24.023
Base Type (Left / Right)	L 12.034 - 24.023
Shoulder Type & Width (Left / Right)	2 (16'/16') 17.571 - 24.023
Median Type and Width	2 (48') 17.571 - 24.023
Resurface Year	2022 17.56 - 24.023
Through Lanes	4 0 - 24.023
Street Name	US 35 0 - 24.023

- Non-divided Highway
- Divided Highway
- Secondary Segment
- Corporation
- Bridge (on route)
- Underpass
- Overpass
- Railroad (at grade)
- Railroad (underpass)
- Railroad (overpass)
- Intersection

Created on: 6/23/2025



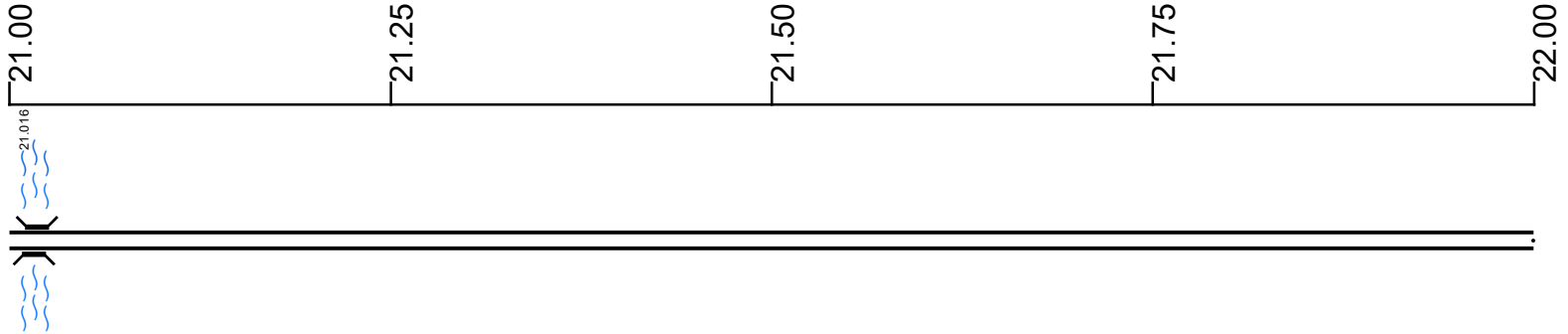
transportation.ohio.gov
Prepared by
The Ohio Department of Transportation
Office of Technical Services
Roadway Information

SFAYUS00035**C

State True Log

90.288

County True Log



Surface Type & Width (Left / Right)

G 48'
0 - 24.023

Base Type (Left / Right)

L
12.034 - 24.023

Shoulder Type & Width (Left / Right)

2 (16'/16')
17.571 - 24.023

Median Type and Width

2 (48')
17.571 - 24.023

Resurface Year

2022
17.56 - 24.023

Through Lanes

4
0 - 24.023

Street Name

US 35
0 - 24.023

- Non-divided Highway
- Divided Highway
- Secondary Segment
- Corporation
- Bridge (on route)
- Underpass
- Overpass
- Railroad (at grade)
- Railroad (underpass)
- Railroad (overpass)
- Intersection

Created on: 6/23/2025

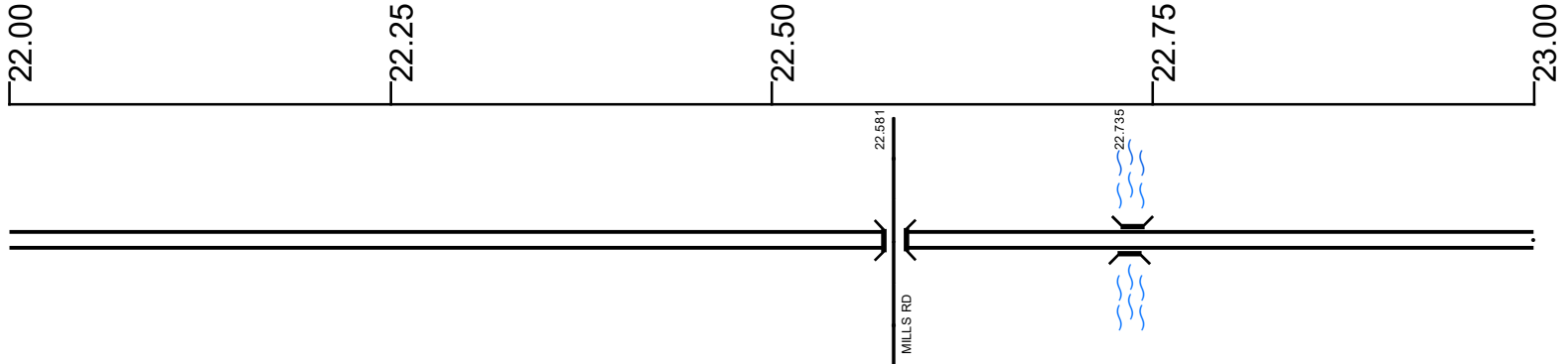
transportation.ohio.gov
Prepared by
The Ohio Department of Transportation
Office of Technical Services
Roadway Information

SFAYUS00035**C

State True Log

91.288

County True Log



Surface Type & Width (Left / Right)

G 48'
0 - 24.023

Base Type (Left / Right)

L
12.034 - 24.023

Shoulder Type & Width (Left / Right)

2 (16'/16')
17.571 - 24.023

Median Type and Width

2 (48')
17.571 - 24.023

Resurface Year












2022
17.56 - 24.023

Through Lanes

4
0 - 24.023

Street Name

US 35
0 - 24.023

-  Non-divided Highway
-  Divided Highway
-  Secondary Segment
-  Corporation
-  Bridge (on route)
-  Underpass
-  Overpass
-  Railroad (at grade)
-  Railroad (underpass)
-  Railroad (overpass)
-  Intersection

Created on: 6/23/2025



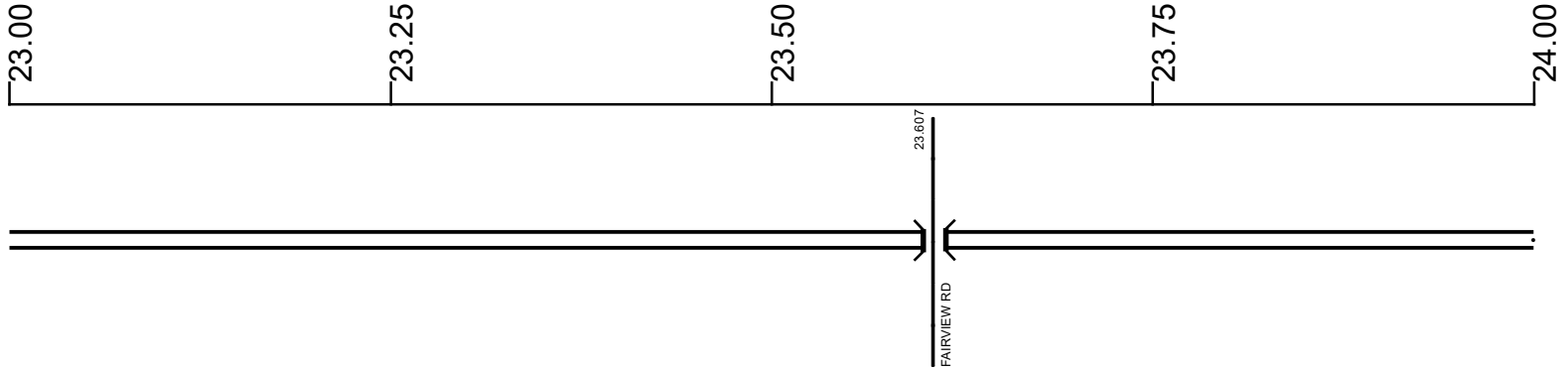
transportation.ohio.gov
Prepared by
The Ohio Department of Transportation
Office of Technical Services
Roadway Information

SFAYUS00035**C

State True Log

92.288

County True Log



Surface Type & Width (Left / Right)

G 48'
0 - 24.023

Base Type (Left / Right)

L
12.034 - 24.023

Shoulder Type & Width (Left / Right)

2 (16'/16')
17.571 - 24.023

Median Type and Width

2 (48')
17.571 - 24.023

Resurface Year

2022
17.56 - 24.023

Through Lanes

4
0 - 24.023

Street Name

US 35
0 - 24.023

- Non-divided Highway
- Divided Highway
- Secondary Segment
- Corporation
- Bridge (on route)
- Underpass
- Overpass
- Railroad (at grade)
- Railroad (underpass)
- Railroad (overpass)
- Intersection

Created on: 6/23/2025



transportation.ohio.gov
Prepared by
The Ohio Department of Transportation
Office of Technical Services
Roadway Information

SFAYUS00035**C

State True Log 92.311

County True Log



||

Surface Type & Width (Left / Right)

G(48')

0 - 24.023

Base Type (Left / Right)

L

12.034 - 24.023

Shoulder Type & Width (Left / Right)

2 (16'/16')

17.571 - 24.023

Median Type and Width

2 (48')

17.571 - 24.023

Resurface Year

2022

17.56 - 24.023

Through Lanes

4

0 - 24.023

Street Name

US 35

0 - 24.023

- | | | | |
|---------------------|-------------------|----------------------|--------------|
| Non-divided Highway | Bridge (on route) | Railroad (at grade) | Intersection |
| Divided Highway | Underpass | Railroad (underpass) | |
| Secondary Segment | Overpass | Railroad (overpass) | |
| Corporation | | | |

Created on: 6/23/2025



transportation.ohio.gov
 Prepared by
 The Ohio Department of Transportation
 Office of Technical Services
 Roadway Information

Historical Project List for SFAYUS00035**C

Begin Measure	End Measure	Project ID Number	Construction Completion Date	Treatment Category	Treatment Type
2.630	4.521	99590	10-2015	Minor Rehabilitation	60-AC Overlay w/Rpr
4.521	6.001	107802	11-2020	Minor Rehabilitation	50-AC Overlay w/o Rpr
6.001	7.001	107802	11-2020	Minor Rehabilitation	60-AC Overlay w/Rpr
7.001	7.511	107802	11-2020	Minor Rehabilitation	50-AC Overlay w/o Rpr
11.971	12.132	107802	11-2020	Minor Rehabilitation	50-AC Overlay w/o Rpr
11.971	17.282	76991	10-2004	Minor Rehabilitation	38-Fine Poly AC Overlay
12.132	17.560	107802	11-2020	Minor Rehabilitation	50-AC Overlay w/o Rpr
17.560	24.023	105026	8-2023	Minor Rehabilitation	50-AC Overlay w/o Rpr

Roadway Codes

Access Control Journalized

- F - Full Access Control
- L - Limited Access Control
- N - No Access Control

Access Control Operational

- 1 - Full Access Control
- 2 - Partial Access Control
- 3 - No Access Control

Base Type

- F - Crack and Seat
- H - Rubblize and Roll
- I - Aggregate Base 304 or Traffic Compacted
- K - Water Bound Macadam
- L - Bituminous Concrete Mix or Penetration Macadam
- N - Plain Concrete
- P - Reinforced Concrete
- R - Brick (Flexible)
- T - Brick (Rigid)

Direction of Travel

- B - Both (Two-way)
- F - One-way Cardinal
- T - One-way Non-cardinal

Facility Type

- 1 - One-way Roadway
- 2 - Two-way Roadway
- 4 - Ramp
- 5 - Non-mainline
- 6 - Non-inventory Direction
- 7 - Planned / Unbuilt

Historical Federal Aid Indicator

- N - Not a FAP Route
- Y - FAP Route

Functional Classification

- 01 - Interstate
- 02 - Principal Arterial (Freeways)
- 03 - Principal Arterial (Other)
- 04 - Minor Arterial
- 05 - Major Collector
- 06 - Minor Collector
- 07 - Local

Leave / Reenter Indicator

- Y - Route leaves/reenters at this point
- N - Route does not leave/reenter at this point

Median Type

- 1 - None
- 2 - Unprotected
- 3 - Curbed
- 4 - Positive Barrier (Unspecified)
- 5 - Positive Barrier (Flexible)
- 6 - Positive Barrier (Semi-rigid)
- 7 - Positive Barrier (Rigid)

NHS

- N - National Highway System
- H - Congressional Corridor
- 2 - Major Airport
- 3 - Major Port Facility
- 4 - Major Amtrak Station
- 5 - Major Rail / Truck Terminal
- 6 - Major Intercity Bus Terminal
- 7 - Major Public Transit / Multi-modal Passenger Terminal
- 8 - Major Pipeline Terminal
- 9 - Major Ferry Terminal

Priority System

- G - General
- P - Priority System
- U - Urban

Scenic Byway Code

- A - All American Road
- N - National Scenic Byway
- S - State Scenic Byway

Shoulder Type

- 1 - None
- 2 - Surfaced shoulder exists (bituminous concrete {AC})
- 3 - Surfaced shoulder exists (Portland Cement Concrete {PCC})
- 4 - Stabilized shoulder exists (gravel or other granular material)
- 5 - Combination shoulder exists (two or more surface types)
- 6 - Earth shoulder exists
- 7 - Barrier curb exists; no shoulder in front of curb

Surface Type

- A - Combination
- B - Brick
- C - Continuous Reinforced Concrete
- D - Reinforced Concrete
- E - Plain Concrete
- G - Bituminous Concrete
- I - Chipseal on Granular
- K - Open Graded Bituminous
- L - Chipseal or Micro
- M - Gravel
- U - Unimproved
- X - Right of Way Only