

SFRASR00665**C

State True Log 11.118

12.118

County True Log



Surface Type & Width (Left / Right)

G 20'
0 - 3.222

Base Type (Left / Right)

I
0 - 3.222

Shoulder Type & Width (Left / Right)

2 (4/4')
0 - 3.222

Through Lanes

2
0 - 8.414

Street Name

LONDON GROVEPORT RD
0 - 12.216

- | | | | |
|---------------------|-------------------|----------------------|--------------|
| Non-divided Highway | Bridge (on route) | Railroad (at grade) | Intersection |
| Divided Highway | Underpass | Railroad (underpass) | |
| Secondary Segment | Overpass | Railroad (overpass) | |
| Corporation | | | |

Created on: 6/27/2025



transportation.ohio.gov

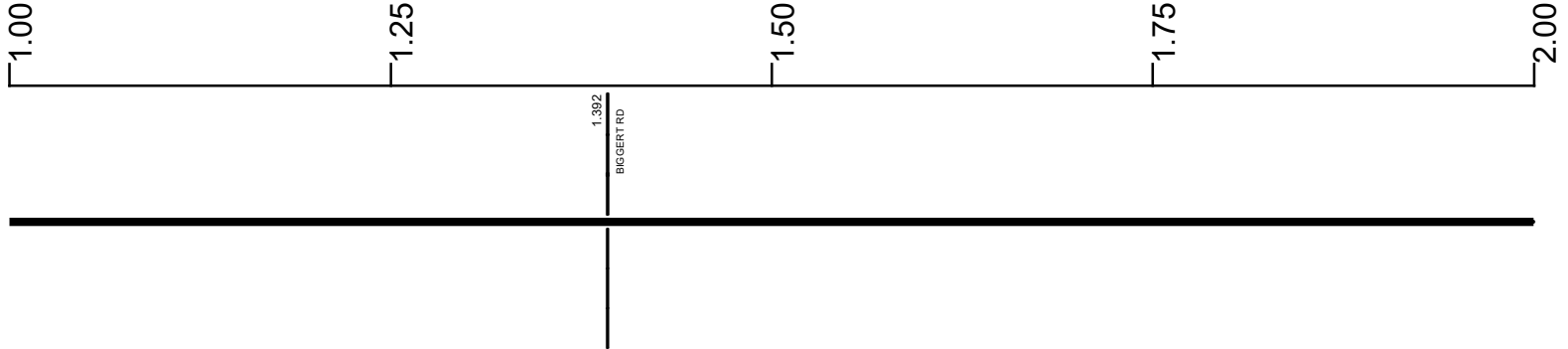
Prepared by
The Ohio Department of Transportation
Office of Technical Services
Roadway Information

SFRASR00665**C

State True Log

13.118

County True Log



Surface Type & Width (Left / Right)

G 20'
0 - 3.222

Base Type (Left / Right)

I
0 - 3.222

Shoulder Type & Width (Left / Right)

2 (4/4')
0 - 3.222

Through Lanes

2
0 - 8.414

Street Name

LONDON GROVEPORT RD
0 - 12.216

- Non-divided Highway
- Divided Highway
- Secondary Segment
- Corporation
- Bridge (on route)
- Underpass
- Overpass
- Railroad (at grade)
- Railroad (underpass)
- Railroad (overpass)
- Intersection

Created on: 6/27/2025

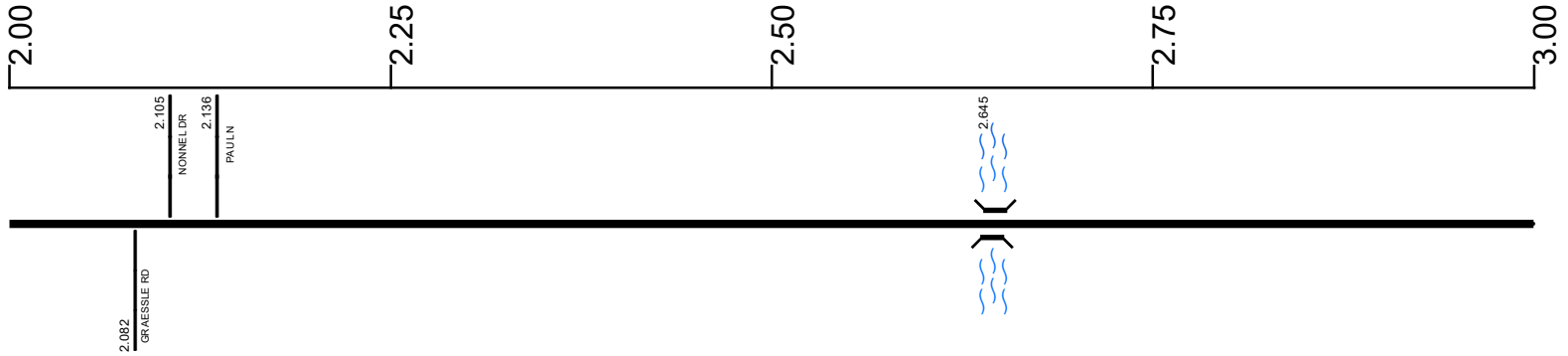
Prepared by
The Ohio Department of Transportation
Office of Technical Services
Roadway Information

SFRASR00665**C

State True Log

14.118

County True Log



Surface Type & Width (Left / Right)

G 20'
0 - 3.222

Base Type (Left / Right)

I
0 - 3.222

Shoulder Type & Width (Left / Right)

2 (4/4')
0 - 3.222

Through Lanes

2
0 - 8.414

Street Name

LONDON GROVEPORT RD
0 - 12.216

- | | | | |
|---------------------|-------------------|----------------------|--------------|
| Non-divided Highway | Bridge (on route) | Railroad (at grade) | Intersection |
| Divided Highway | Underpass | Railroad (underpass) | |
| Secondary Segment | Overpass | Railroad (overpass) | |
| Corporation | | | |

Created on: 6/27/2025

transportation.ohio.gov

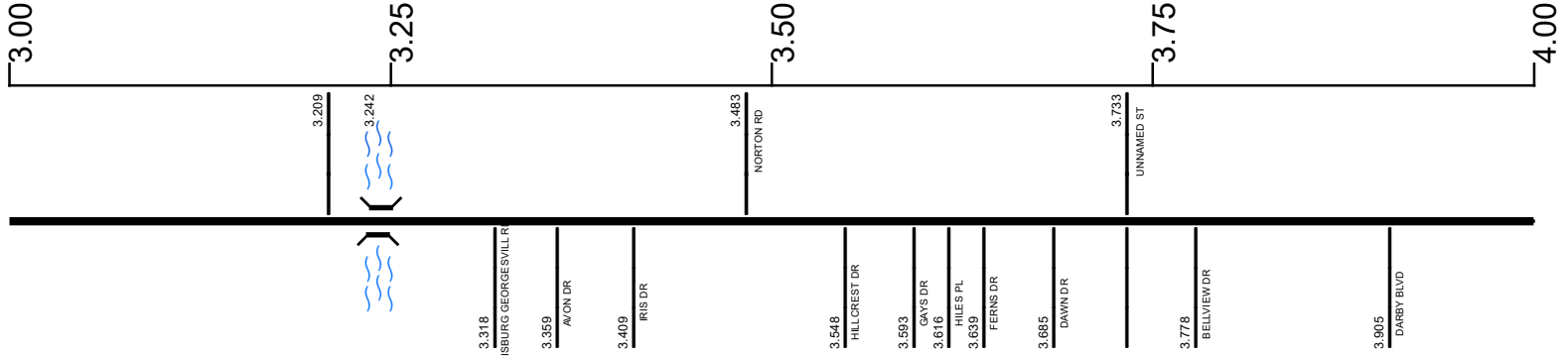
Prepared by
The Ohio Department of Transportation
Office of Technical Services
Roadway Information

SFRASR00665**C

State True Log

15.118

County True Log



Surface Type & Width (Left / Right)

G 20'	G 24'	G 20'
0 - 3.222	3.222 - 3.254	3.254 - 6.995

Base Type (Left / Right)

I	L	I
0 - 3.222	3.222 - 3.254	3.254 - 8.353

Shoulder Type & Width (Left / Right)

2 (4/4')	2 (10/10')	2 (4/4')
0 - 3.222	3.222 - 3.254	3.254 - 6.995

Through Lanes

2
0 - 8.414

Street Name

LONDON GROVEPORT RD
0 - 12.216

- Non-divided Highway
- Divided Highway
- Secondary Segment
- Corporation
- Bridge (on route)
- Underpass
- Overpass
- Railroad (at grade)
- Railroad (underpass)
- Railroad (overpass)
- Intersection

Created on: 6/27/2025



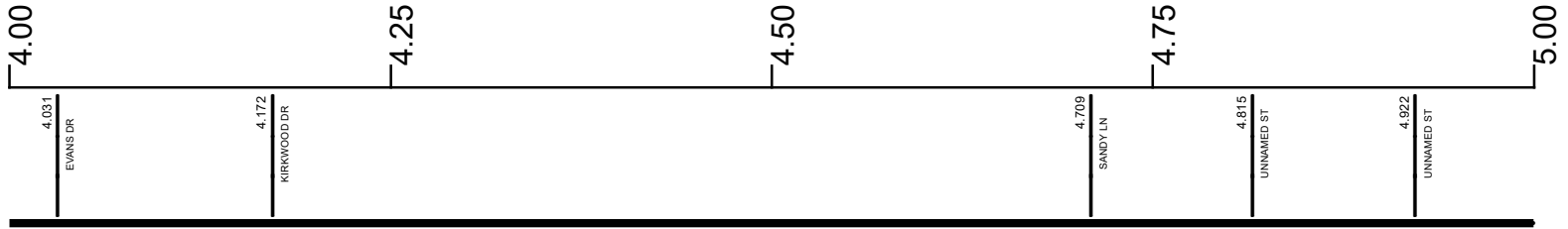
transportation.ohio.gov
 Prepared by
 The Ohio Department of Transportation
 Office of Technical Services
 Roadway Information

SFRASR00665**C

State True Log

16.118

County True Log



Surface Type & Width (Left / Right)

	G 20'
	3.254 - 6.995

Base Type (Left / Right)

	I
	3.254 - 8.353

Shoulder Type & Width (Left / Right)

	2 (4/4')
	3.254 - 6.995

Through Lanes

	2
	0 - 8.414

Street Name

	LONDON GROVEPORT RD
	0 - 12.216

- | | | | |
|---------------------|-------------------|----------------------|--------------|
| Non-divided Highway | Bridge (on route) | Railroad (at grade) | Intersection |
| Divided Highway | Underpass | Railroad (underpass) | |
| Secondary Segment | Overpass | Railroad (overpass) | |
| Corporation | | | |

Created on: 6/27/2025

transportation.ohio.gov

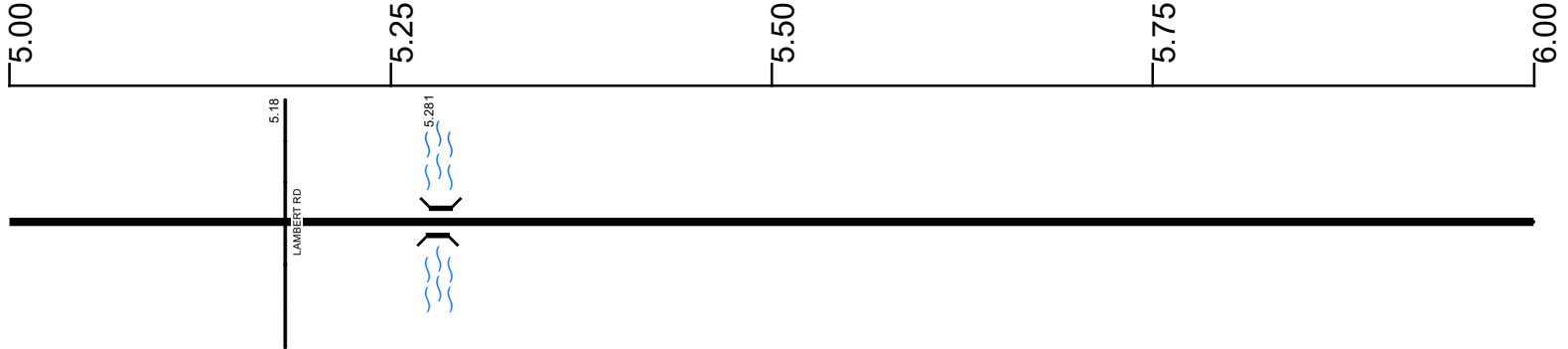
Prepared by
The Ohio Department of Transportation
Office of Technical Services
Roadway Information

SFRASR00665**C

State True Log

17.118

County True Log



Surface Type & Width (Left / Right)

G 20'
3.254 - 6.995

Base Type (Left / Right)

I
3.254 - 8.353

Shoulder Type & Width (Left / Right)

2 (4/4')
3.254 - 6.995

Through Lanes

2
0 - 8.414

Street Name

LONDON GROVEPORT RD
0 - 12.216

- | | | | |
|---------------------|-------------------|----------------------|--------------|
| Non-divided Highway | Bridge (on route) | Railroad (at grade) | Intersection |
| Divided Highway | Underpass | Railroad (underpass) | |
| Secondary Segment | Overpass | Railroad (overpass) | |
| Corporation | | | |

Created on: 6/27/2025



transportation.ohio.gov

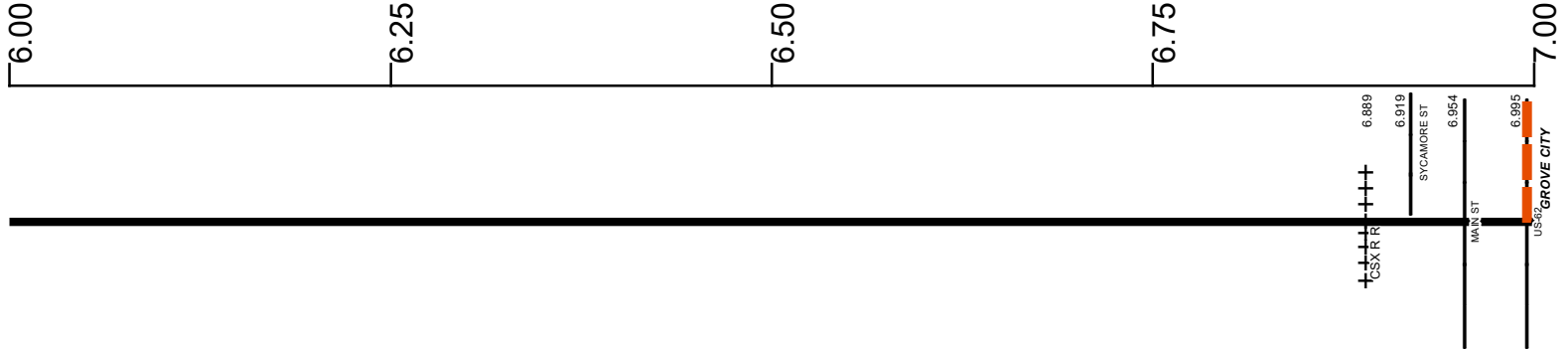
Prepared by
The Ohio Department of Transportation
Office of Technical Services
Roadway Information

SFRASR00665**C

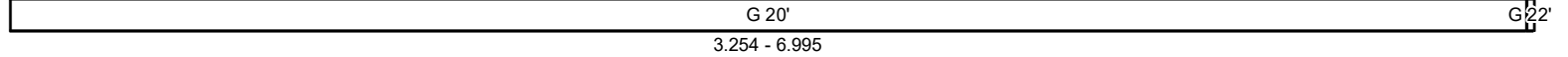
State True Log

18.118

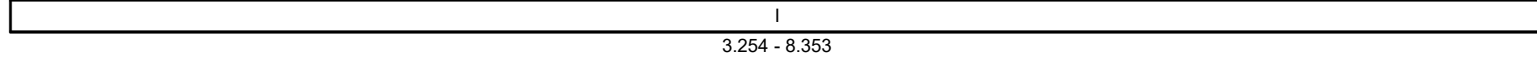
County True Log



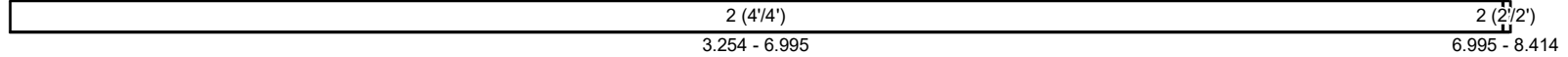
Surface Type & Width (Left / Right)



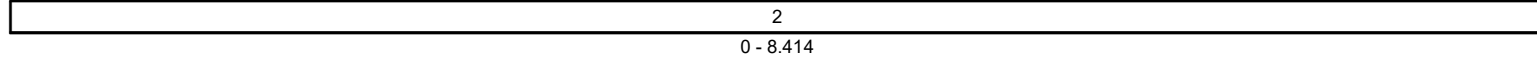
Base Type (Left / Right)



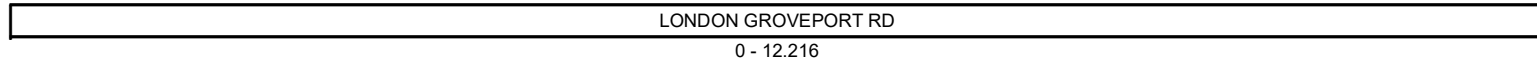
Shoulder Type & Width (Left / Right)



Through Lanes



Street Name



- Non-divided Highway
- Divided Highway
- Secondary Segment
- Corporation
- Bridge (on route)
- Underpass
- Overpass
- Railroad (at grade)
- Railroad (underpass)
- Railroad (overpass)
- Intersection

Created on: 6/27/2025



transportation.ohio.gov

Prepared by
The Ohio Department of Transportation
Office of Technical Services
Roadway Information

SFRASR00665**C

State True Log

19.118

County True Log



Surface Type & Width (Left / Right)

G 22'
6.995 - 8.353

Base Type (Left / Right)

I
3.254 - 8.353

Shoulder Type & Width (Left / Right)

2 (2'/2')
6.995 - 8.414

Through Lanes

2
0 - 8.414

Street Name

LONDON GROVEPORT RD
0 - 12.216

- Non-divided Highway
- Divided Highway
- Secondary Segment
- Corporation
- Bridge (on route)
- Underpass
- Overpass
- Railroad (at grade)
- Railroad (underpass)
- Railroad (overpass)
- Intersection

Created on: 6/27/2025



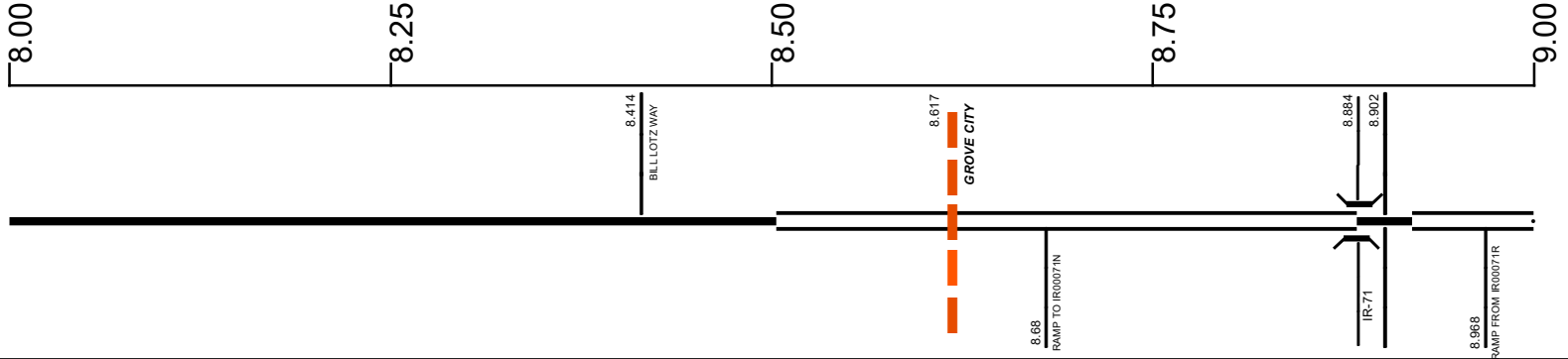
transportation.ohio.gov
 Prepared by
 The Ohio Department of Transportation
 Office of Technical Services
 Roadway Information

SFRASR00665**C

State True Log

20.118

County True Log



Surface Type & Width (Left / Right)

G 22'	D 22'	E 48'	E (24'/36')
6.995 - 8.353	8.353 - 8.414	8.414 - 8.594	8.594 - 9.206

Base Type (Left / Right)

I
3.254 - 8.353

Shoulder Type & Width (Left / Right)

2 (2 1/2')	1 (0'0')
6.995 - 8.414	8.414 - 9.808

Median Type and Width

3 (8')	3 (10')
8.503 - 8.594	8.594 - 8.884

Median Type and Width

3 (10')
8.92 - 9.158

Resurface Year

2023
8.32 - 14.549

Through Lanes

2	4	5
0 - 8.414	8.414 - 8.594	8.594 - 9.206

Street Name

LONDON GROVEPORT RD
0 - 12.216

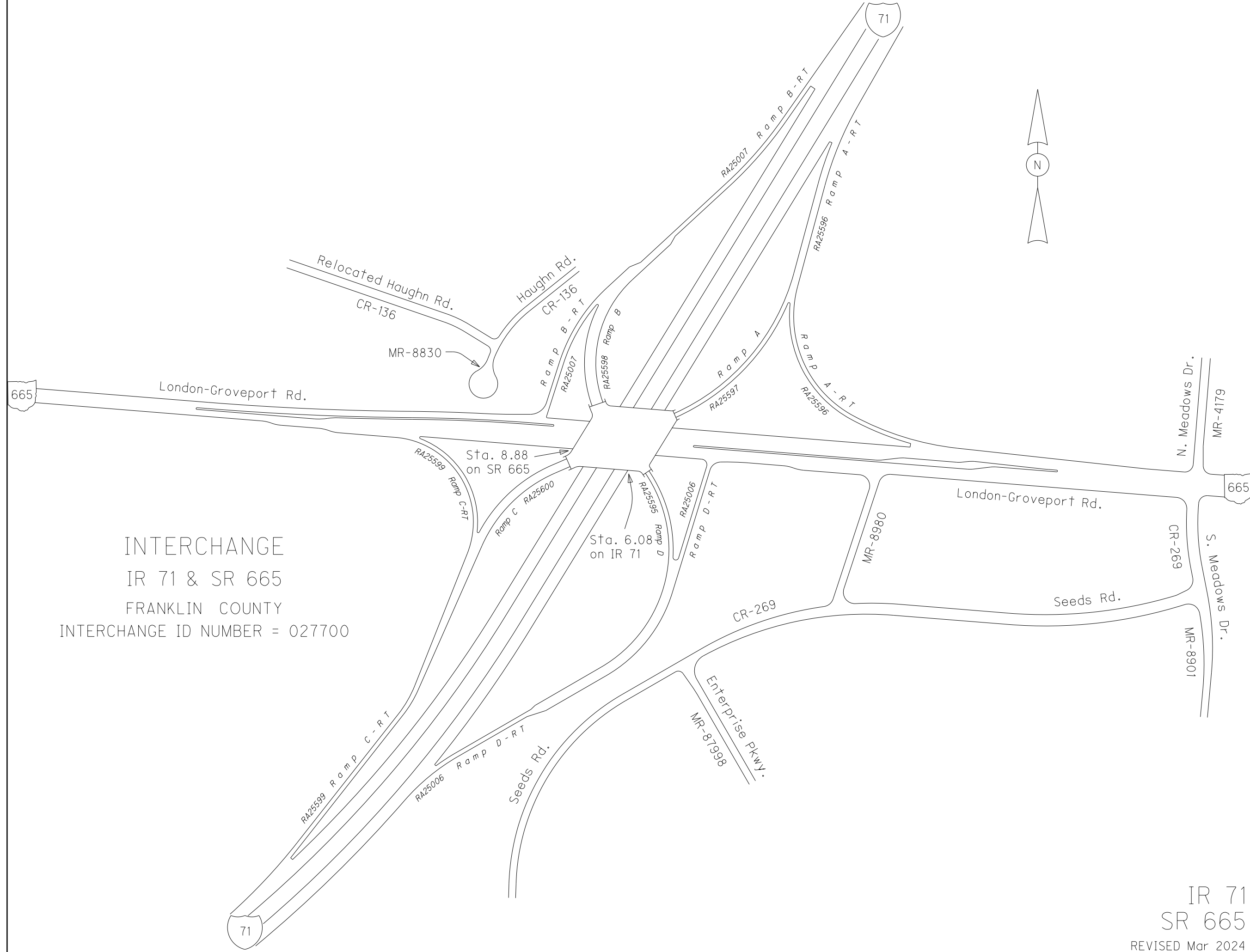
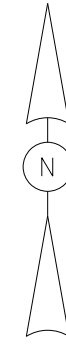
- Non-divided Highway
- Divided Highway
- Secondary Segment
- Corporation
- Bridge (on route)
- Underpass
- Overpass
- Railroad (at grade)
- Railroad (underpass)
- Railroad (overpass)
- Intersection

Created on: 6/27/2025



transportation.ohio.gov
 Prepared by
 The Ohio Department of Transportation
 Office of Technical Services
 Roadway Information

INTERCHANGE
IR 71 & SR 665
FRANKLIN COUNTY
INTERCHANGE ID NUMBER = 027700



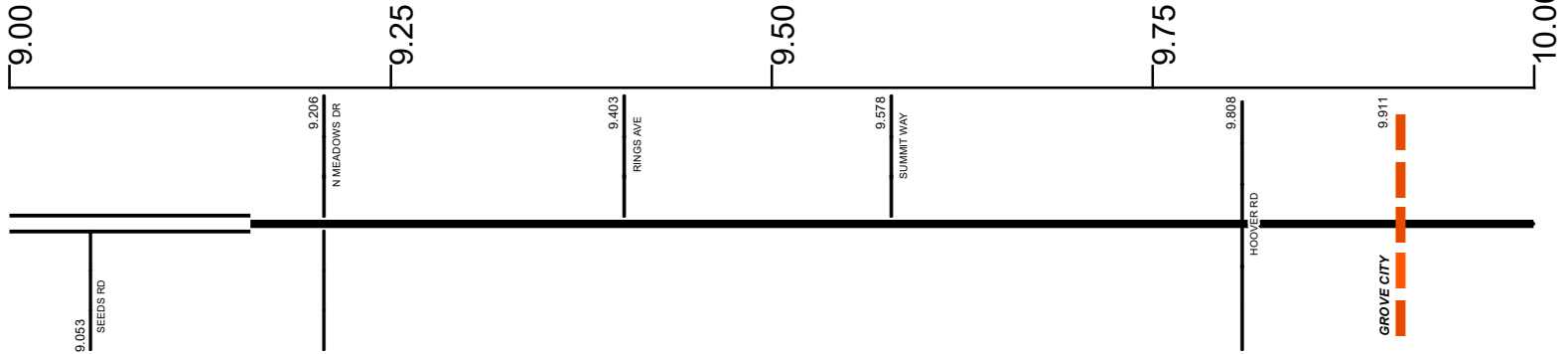
IR 71
SR 665
REVISED Mar 2024

SFRASR00665**C

State True Log

21.118

County True Log



Surface Type & Width (Left / Right)

E (24'/36')	E 60'	G 24'	G 20'
8.594 - 9.206	9.206 - 9.808	9.808 - 9.946	9.946 - 13.923

Base Type (Left / Right)

L	I
9.808 - 9.946	9.946 - 14.549

Shoulder Type & Width (Left / Right)

1 (0'/0')	2 (10'/10')	2 (3'/3')
8.414 - 9.808	9.808 - 9.946	9.946 - 13.923

Median Type and Width

3 (10')
8.92 - 9.158

Resurface Year

2023
8.32 - 14.549

Through Lanes

5	4	2
8.594 - 9.206	9.206 - 9.808	9.808 - 14.549

Street Name

LONDON GROVEPORT RD
0 - 12.216

- Non-divided Highway
- Divided Highway
- Secondary Segment
- Corporation
- Bridge (on route)
- Underpass
- Overpass
- Railroad (at grade)
- Railroad (underpass)
- Railroad (overpass)
- Intersection

Created on: 6/27/2025

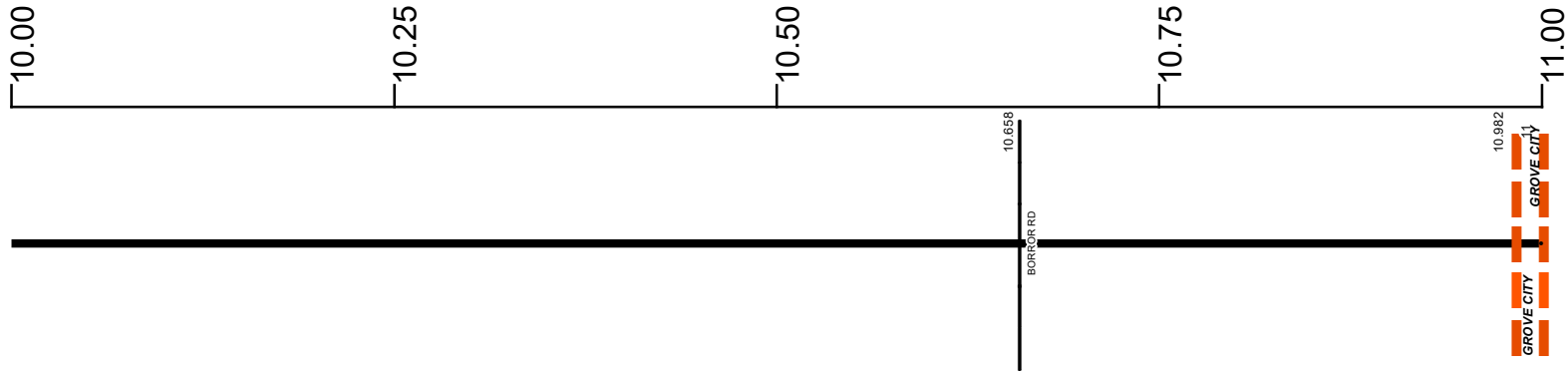


transportation.ohio.gov
 Prepared by
 The Ohio Department of Transportation
 Office of Technical Services
 Roadway Information

SFRASR00665**C

State True Log
County True Log

22.118



Surface Type & Width (Left / Right)

G 20'
9.946 - 13.923

Base Type (Left / Right)

I
9.946 - 14.549

Shoulder Type & Width (Left / Right)

2 (3/3)
9.946 - 13.923

Resurface Year

2023
8.32 - 14.549

Through Lanes

2
9.808 - 14.549

Street Name

LONDON GROVEPORT RD
0 - 12.216

- Non-divided Highway
- Divided Highway
- Secondary Segment
- Corporation
- Bridge (on route)
- Underpass
- Overpass
- Railroad (at grade)
- Railroad (underpass)
- Railroad (overpass)
- Intersection

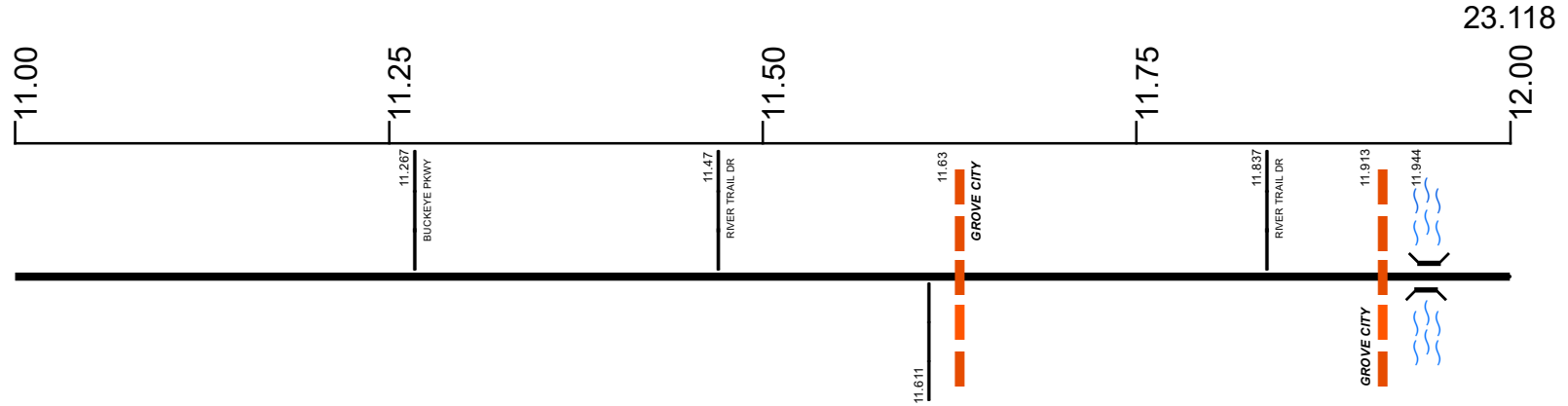
Created on: 6/27/2025



transportation.ohio.gov
Prepared by
The Ohio Department of Transportation
Office of Technical Services
Roadway Information

SFRASR00665**C

State True Log
County True Log



Surface Type & Width (Left / Right)

G 20'
9.946 - 13.923

Base Type (Left / Right)

I
9.946 - 14.549

Shoulder Type & Width (Left / Right)

2 (3/3)
9.946 - 13.923

Resurface Year

2023
8.32 - 14.549

Through Lanes

2
9.808 - 14.549

Street Name

LONDON GROVEPORT RD
0 - 12.216

- Non-divided Highway
- Divided Highway
- Secondary Segment
- Corporation
- Bridge (on route)
- Underpass
- Overpass
- Railroad (at grade)
- Railroad (underpass)
- Railroad (overpass)
- Intersection

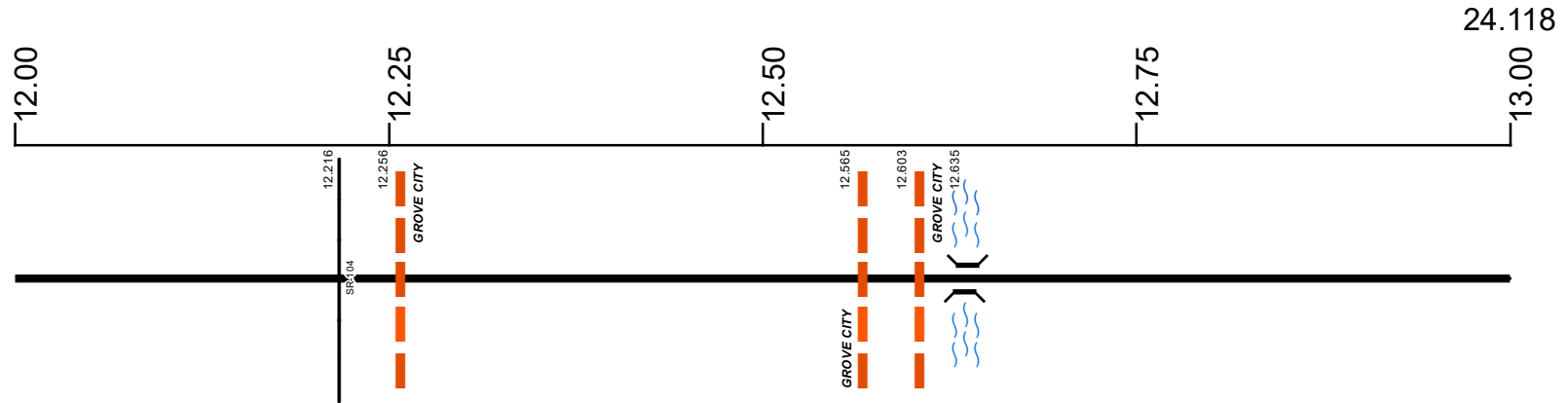
Created on: 6/27/2025



transportation.ohio.gov
Prepared by
The Ohio Department of Transportation
Office of Technical Services
Roadway Information

SFRASR00665**C

State True Log
County True Log



Surface Type & Width (Left / Right)

G 20'
9.946 - 13.923

Base Type (Left / Right)

I
9.946 - 14.549

Shoulder Type & Width (Left / Right)

2 (3/3)
9.946 - 13.923

Resurface Year

2023
8.32 - 14.549

Through Lanes

2
9.808 - 14.549

Street Name

LONDON GROVEPORT RD
0 - 12.216 12.216 - 14.201

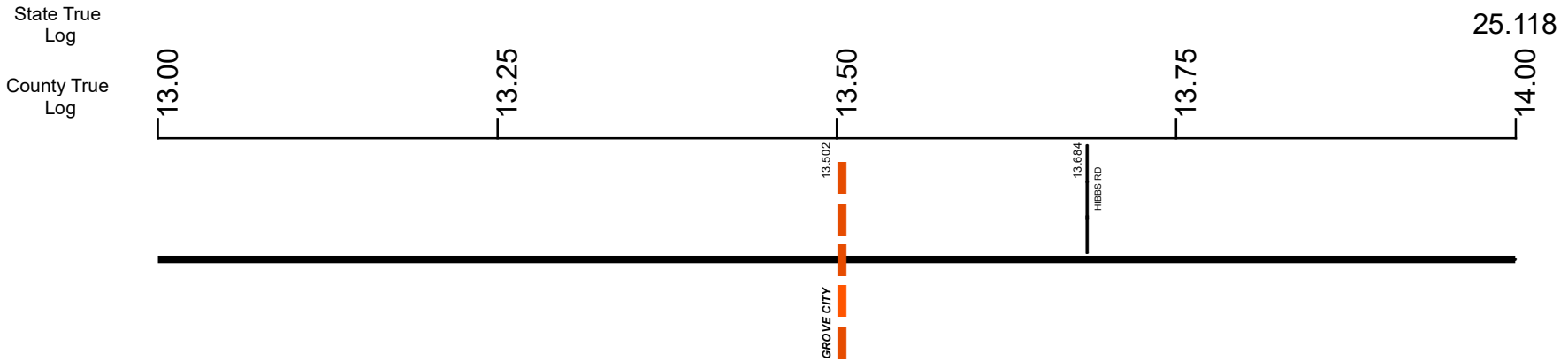
- Non-divided Highway
- Divided Highway
- Secondary Segment
- Corporation
- Bridge (on route)
- Underpass
- Overpass
- Railroad (at grade)
- Railroad (underpass)
- Railroad (overpass)
- Intersection

Created on: 6/27/2025



transportation.ohio.gov
Prepared by
The Ohio Department of Transportation
Office of Technical Services
Roadway Information

SFRASR00665**C



Surface Type & Width (Left / Right)	G 20'	G 24'
	9.946 - 13.923	13.923 - 14.549
Base Type (Left / Right)	I	
	9.946 - 14.549	
Shoulder Type & Width (Left / Right)	2 (3'/3')	2 (10'/10')
	9.946 - 13.923	13.923 - 14.549
Resurface Year	2023	
	8.32 - 14.549	
Through Lanes	2	
	9.808 - 14.549	
Street Name	LONDON GROVEPORT RD	
	12.216 - 14.201	

Non-divided Highway	Bridge (on route)	Railroad (at grade)	Intersection
Divided Highway	Underpass	Railroad (underpass)	
Secondary Segment	Overpass	Railroad (overpass)	
Corporation			

Created on: 6/27/2025

transportation.ohio.gov

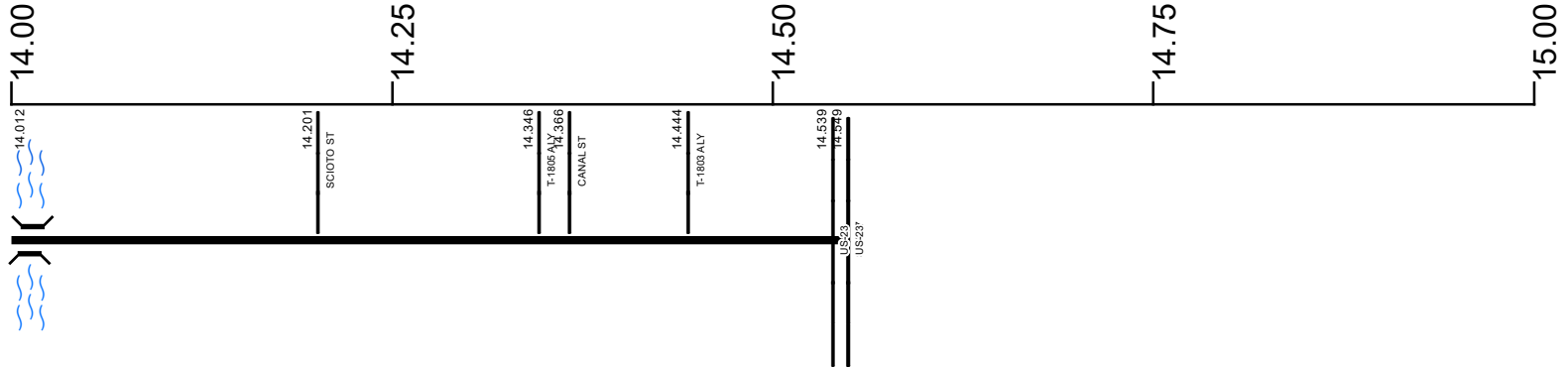
Prepared by
The Ohio Department of Transportation
Office of Technical Services
Roadway Information

SFRASR00665**C

State True Log

25.667

County True Log



Surface Type & Width (Left / Right)

G 24'
13.923 - 14.549

Base Type (Left / Right)

I
9.946 - 14.549

Shoulder Type & Width (Left / Right)

2 (10'/10')
13.923 - 14.549

Resurface Year

2023
8.32 - 14.549

Through Lanes

2
9.808 - 14.549

Street Name

LONDON GROVEPORT RD 12.216 - 14.201	JACKSON ST 14.201 - 14.549
--	-------------------------------

- Non-divided Highway
- Divided Highway
- Secondary Segment
- Corporation
- Bridge (on route)
- Underpass
- Overpass
- Railroad (at grade)
- Railroad (underpass)
- Railroad (overpass)
- Intersection

Created on: 6/27/2025



transportation.ohio.gov
Prepared by
The Ohio Department of Transportation
Office of Technical Services
Roadway Information

Historical Project List for SFRASR00665**C

Begin Measure	End Measure	Project ID Number	Construction Completion Date	Treatment Category	Treatment Type
0.000	3.298	118788	9-2022	Preventive Maintenance	25-Chip Seal
0.000	3.298	109248	6-2020	Preventive Maintenance	25-Chip Seal
0.000	3.179	77604	8-2007	Minor Rehabilitation	60-AC Overlay w/Rpr
4.132	9.139	77604	8-2007	Minor Rehabilitation	60-AC Overlay w/Rpr
6.995	8.362	110062	6-2023	Minor Rehabilitation	60-AC Overlay w/Rpr
9.216	13.962	112800	10-2023	Minor Rehabilitation	50-AC Overlay w/o Rpr
9.857	14.549	77604	8-2007	Minor Rehabilitation	60-AC Overlay w/Rpr
13.962	14.181	104949	11-2022	Minor Rehabilitation	50-AC Overlay w/o Rpr
14.181	14.527	112800	10-2023	Minor Rehabilitation	60-AC Overlay w/Rpr

Roadway Codes

Access Control Journalized

- F - Full Access Control
- L - Limited Access Control
- N - No Access Control

Access Control Operational

- 1 - Full Access Control
- 2 - Partial Access Control
- 3 - No Access Control

Base Type

- F - Crack and Seat
- H - Rubblize and Roll
- I - Aggregate Base 304 or Traffic Compacted
- K - Water Bound Macadam
- L - Bituminous Concrete Mix or Penetration Macadam
- N - Plain Concrete
- P - Reinforced Concrete
- R - Brick (Flexible)
- T - Brick (Rigid)

Direction of Travel

- B - Both (Two-way)
- F - One-way Cardinal
- T - One-way Non-cardinal

Facility Type

- 1 - One-way Roadway
- 2 - Two-way Roadway
- 4 - Ramp
- 5 - Non-mainline
- 6 - Non-inventory Direction
- 7 - Planned / Unbuilt

Historical Federal Aid Indicator

- N - Not a FAP Route
- Y - FAP Route

Functional Classification

- 01 - Interstate
- 02 - Principal Arterial (Freeways)
- 03 - Principal Arterial (Other)
- 04 - Minor Arterial
- 05 - Major Collector
- 06 - Minor Collector
- 07 - Local

Leave / Reenter Indicator

- Y - Route leaves/reenters at this point
- N - Route does not leave/reenter at this point

Median Type

- 1 - None
- 2 - Unprotected
- 3 - Curbed
- 4 - Positive Barrier (Unspecified)
- 5 - Positive Barrier (Flexible)
- 6 - Positive Barrier (Semi-rigid)
- 7 - Positive Barrier (Rigid)

NHS

- N - National Highway System
- H - Congressional Corridor
- 2 - Major Airport
- 3 - Major Port Facility
- 4 - Major Amtrak Station
- 5 - Major Rail / Truck Terminal
- 6 - Major Intercity Bus Terminal
- 7 - Major Public Transit / Multi-modal Passenger Terminal
- 8 - Major Pipeline Terminal
- 9 - Major Ferry Terminal

Priority System

- G - General
- P - Priority System
- U - Urban

Scenic Byway Code

- A - All American Road
- N - National Scenic Byway
- S - State Scenic Byway

Shoulder Type

- 1 - None
- 2 - Surfaced shoulder exists (bituminous concrete {AC})
- 3 - Surfaced shoulder exists (Portland Cement Concrete {PCC})
- 4 - Stabilized shoulder exists (gravel or other granular material)
- 5 - Combination shoulder exists (two or more surface types)
- 6 - Earth shoulder exists
- 7 - Barrier curb exists; no shoulder in front of curb

Surface Type

- A - Combination
- B - Brick
- C - Continuous Reinforced Concrete
- D - Reinforced Concrete
- E - Plain Concrete
- G - Bituminous Concrete
- I - Chipseal on Granular
- K - Open Graded Bituminous
- L - Chipseal or Micro
- M - Gravel
- U - Unimproved
- X - Right of Way Only