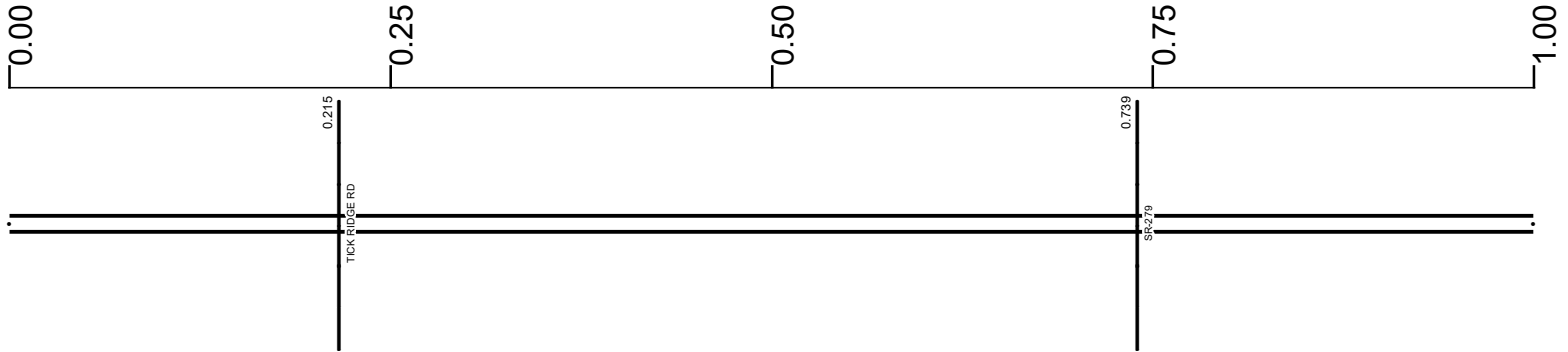


SGALUS00035**C

State True Log 156.51

157.51

County True Log



Surface Type & Width (Left / Right)

G 48'
0 - 17.714

Base Type (Left / Right)

P
0 - 1.03

Shoulder Type & Width (Left / Right)

2 (12'/12')		5 (12'/12')
0 - 0.314		0.314 - 1.03

Median Type and Width

2 (40')
0 - 3.797

Through Lanes

4
0 - 17.909

Street Name

US 35
0 - 17.909

- | | | | |
|---------------------|-------------------|----------------------|--------------|
| Non-divided Highway | Bridge (on route) | Railroad (at grade) | Intersection |
| Divided Highway | Underpass | Railroad (underpass) | |
| Secondary Segment | Overpass | Railroad (overpass) | |
| Corporation | | | |

Created on: 6/23/2025

transportation.ohio.gov


Prepared by
The Ohio Department of Transportation
Office of Technical Services
Roadway Information

SGALUS00035**C

State True Log

158.51

County True Log



Surface Type & Width (Left / Right)	
	G 48'
	0 - 17.714
Base Type (Left / Right)	
P	H / L
0 - 1.03	1.03 - 3.506
Shoulder Type & Width (Left / Right)	
5 (12'/12')	2 (12'/12')
0.314 - 1.03	1.03 - 3.797
Median Type and Width	
	2 (40')
	0 - 3.797
Through Lanes	
	4
	0 - 17.909
Street Name	
	US 35
	0 - 17.909

<ul style="list-style-type: none"> Non-divided Highway Divided Highway Secondary Segment Corporation 	<ul style="list-style-type: none"> Bridge (on route) Underpass Overpass 	<ul style="list-style-type: none"> Railroad (at grade) Railroad (underpass) Railroad (overpass) 	<ul style="list-style-type: none"> Intersection
--	---	---	---

Created on: 6/23/2025

transportation.ohio.gov


Prepared by
The Ohio Department of Transportation
Office of Technical Services
Roadway Information

SGALUS00035**C

State True Log

159.51

County True Log



Surface Type & Width (Left / Right)

G 48'
0 - 17.714

Base Type (Left / Right)

H / L
1.03 - 3.506

Shoulder Type & Width (Left / Right)

2 (12'/12')
1.03 - 3.797

Median Type and Width

2 (40')
0 - 3.797

Through Lanes

4
0 - 17.909

Street Name

US 35
0 - 17.909

- | | | | |
|---------------------|-------------------|----------------------|--------------|
| Non-divided Highway | Bridge (on route) | Railroad (at grade) | Intersection |
| Divided Highway | Underpass | Railroad (underpass) | |
| Secondary Segment | Overpass | Railroad (overpass) | |
| Corporation | | | |

Created on: 6/23/2025

transportation.ohio.gov

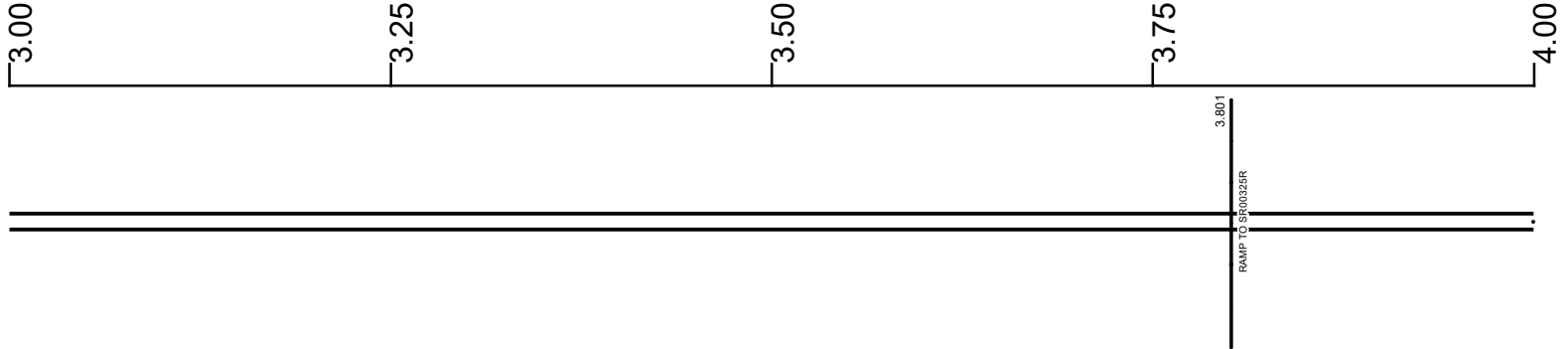
Prepared by
The Ohio Department of Transportation
Office of Technical Services
Roadway Information

SGALUS00035**C

State True Log

160.51

County True Log



Surface Type & Width (Left / Right)

G 48'	
0 - 17.714	

Base Type (Left / Right)

H / L	L
1.03 - 3.506	3.506 - 13.646

Shoulder Type & Width (Left / Right)

2 (12'/12')	5 (12'/12')
1.03 - 3.797	3.797 - 8.353

Median Type and Width

2 (40')	2 (60')
0 - 3.797	3.797 - 12.677

Resurface Year

2021
3.807 - 13.455

Through Lanes

4
0 - 17.909

Street Name

US 35
0 - 17.909

- | | | | |
|--|---|---|---|
| <ul style="list-style-type: none"> Non-divided Highway Divided Highway Secondary Segment Corporation | <ul style="list-style-type: none"> Bridge (on route) Underpass Overpass | <ul style="list-style-type: none"> Railroad (at grade) Railroad (underpass) Railroad (overpass) | <ul style="list-style-type: none"> Intersection |
|--|---|---|---|

Created on: 6/23/2025

transportation.ohio.gov

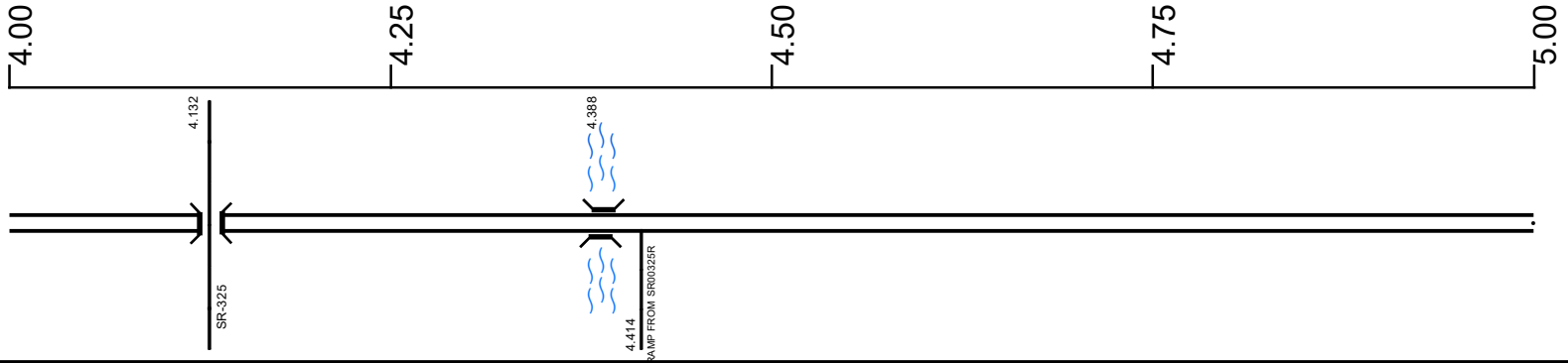
Prepared by
The Ohio Department of Transportation
Office of Technical Services
Roadway Information

SGALUS00035**C

State True Log

161.51

County True Log



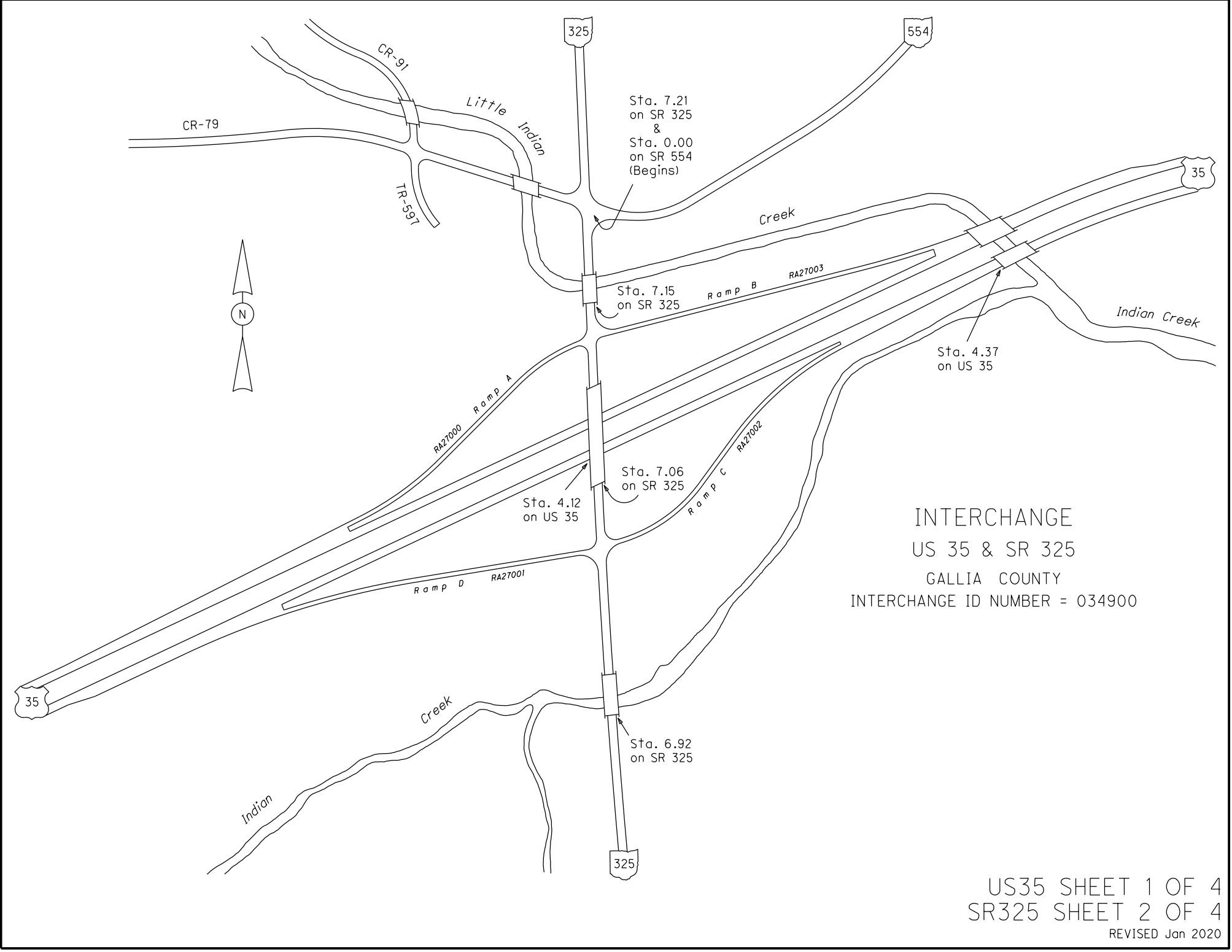
Surface Type & Width (Left / Right)	G 48'
	0 - 17.714
Base Type (Left / Right)	L
	3.506 - 13.646
Shoulder Type & Width (Left / Right)	5 (12'/12')
	3.797 - 8.353
Median Type and Width	2 (60')
	3.797 - 12.677
Resurface Year	2021
	3.807 - 13.455
Through Lanes	4
	0 - 17.909
Street Name	US 35
	0 - 17.909

Non-divided Highway	Bridge (on route)	Railroad (at grade)	Intersection
Divided Highway	Underpass	Railroad (underpass)	
Secondary Segment	Overpass	Railroad (overpass)	
Corporation			

Created on: 6/23/2025

transportation.ohio.gov

Prepared by
The Ohio Department of Transportation
Office of Technical Services
Roadway Information



Sta. 7.21
on SR 325
&
Sta. 0.00
on SR 554
(Begins)

Sta. 7.15
on SR 325

Sta. 4.12
on US 35

Sta. 7.06
on SR 325

Sta. 4.37
on US 35

Sta. 6.92
on SR 325

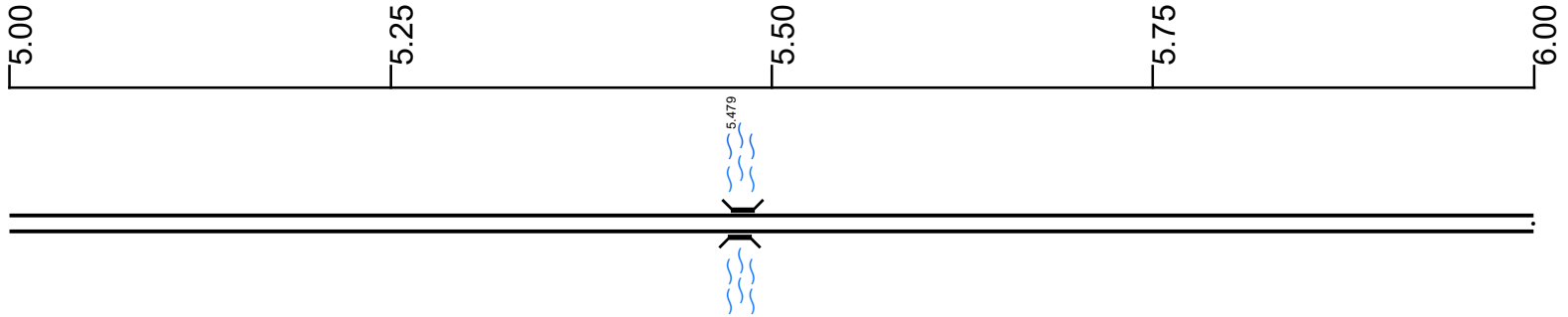
INTERCHANGE
US 35 & SR 325
GALLIA COUNTY
INTERCHANGE ID NUMBER = 034900

SGALUS00035**C

State True Log

162.51

County True Log



Surface Type & Width (Left / Right)

G 48'
0 - 17.714

Base Type (Left / Right)

L
3.506 - 13.646

Shoulder Type & Width (Left / Right)

5 (12'/12')
3.797 - 8.353

Median Type and Width

2 (60')
3.797 - 12.677

Resurface Year

2021
3.807 - 13.455

Through Lanes

4
0 - 17.909

Street Name

US 35
0 - 17.909

- | | | | |
|---------------------|-------------------|----------------------|--------------|
| Non-divided Highway | Bridge (on route) | Railroad (at grade) | Intersection |
| Divided Highway | Underpass | Railroad (underpass) | |
| Secondary Segment | Overpass | Railroad (overpass) | |
| Corporation | | | |

Created on: 6/23/2025

transportation.ohio.gov


Prepared by
The Ohio Department of Transportation
Office of Technical Services
Roadway Information

SGALUS00035**C

State True Log

163.51

County True Log



Surface Type & Width (Left / Right)

G 48'
0 - 17.714

Base Type (Left / Right)

L
3.506 - 13.646

Shoulder Type & Width (Left / Right)

5 (12'/12')
3.797 - 8.353

Median Type and Width

2 (60')
3.797 - 12.677

Resurface Year

2021
3.807 - 13.455

Through Lanes

4
0 - 17.909

Street Name

US 35
0 - 17.909

<p> Non-divided Highway</p> <p> Divided Highway</p> <p> Secondary Segment</p> <p> Corporation</p>	<p> Bridge (on route)</p> <p> Underpass</p> <p> Overpass</p>	<p> Railroad (at grade)</p> <p> Railroad (underpass)</p> <p> Railroad (overpass)</p>	<p> Intersection</p>
--	--	--	----------------------

Created on: 6/23/2025

transportation.ohio.gov

Prepared by

The Ohio Department of Transportation

Office of Technical Services

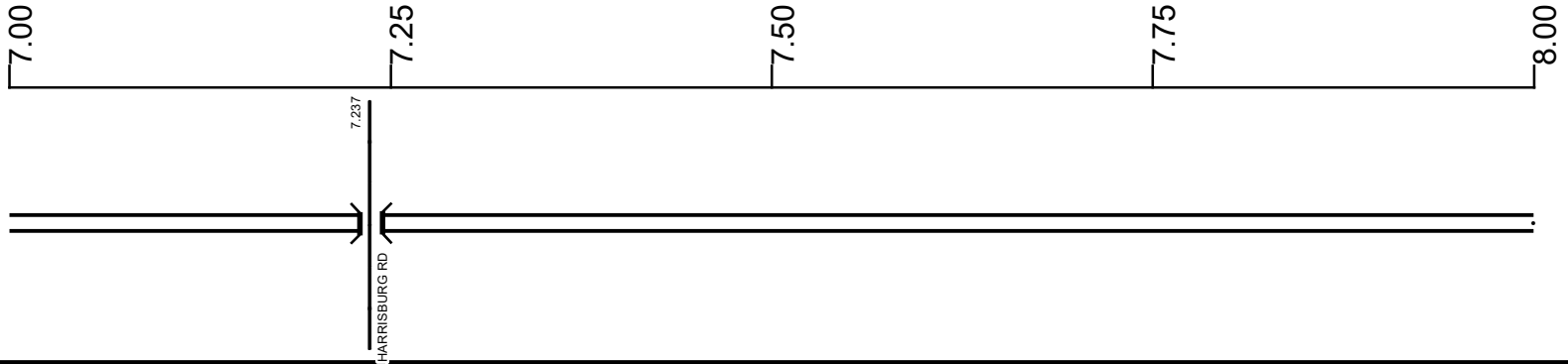
Roadway Information

SGALUS00035**C

State True Log

164.51

County True Log



Surface Type & Width (Left / Right)	G 48' 0 - 17.714
Base Type (Left / Right)	L 3.506 - 13.646
Shoulder Type & Width (Left / Right)	5 (12'/12') 3.797 - 8.353
Median Type and Width	2 (60') 3.797 - 12.677
Resurface Year	2021
Through Lanes	4 3.807 - 13.455
Street Name	US 35 0 - 17.909

- | | | | |
|---------------------|-------------------|----------------------|--------------|
| Non-divided Highway | Bridge (on route) | Railroad (at grade) | Intersection |
| Divided Highway | Underpass | Railroad (underpass) | |
| Secondary Segment | Overpass | Railroad (overpass) | |
| Corporation | | | |

Created on: 6/23/2025



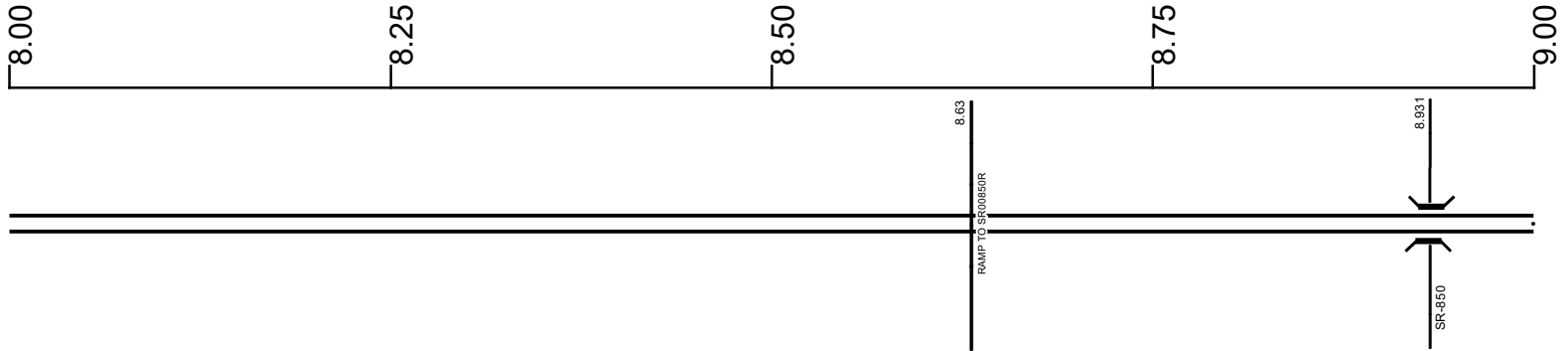
transportation.ohio.gov
 Prepared by
 The Ohio Department of Transportation
 Office of Technical Services
 Roadway Information

SGALUS00035**C

State True Log

165.51

County True Log



Surface Type & Width (Left / Right)

G 48'
0 - 17.714

Base Type (Left / Right)

L
3.506 - 13.646

Shoulder Type & Width (Left / Right)

5 (12'/12') 3.797 - 8.353	2 (12'/12') 8.353 - 14.019
------------------------------	-------------------------------

Median Type and Width

2 (60')
3.797 - 12.677

Resurface Year

2021
3.807 - 13.455

Through Lanes

4
0 - 17.909

Street Name

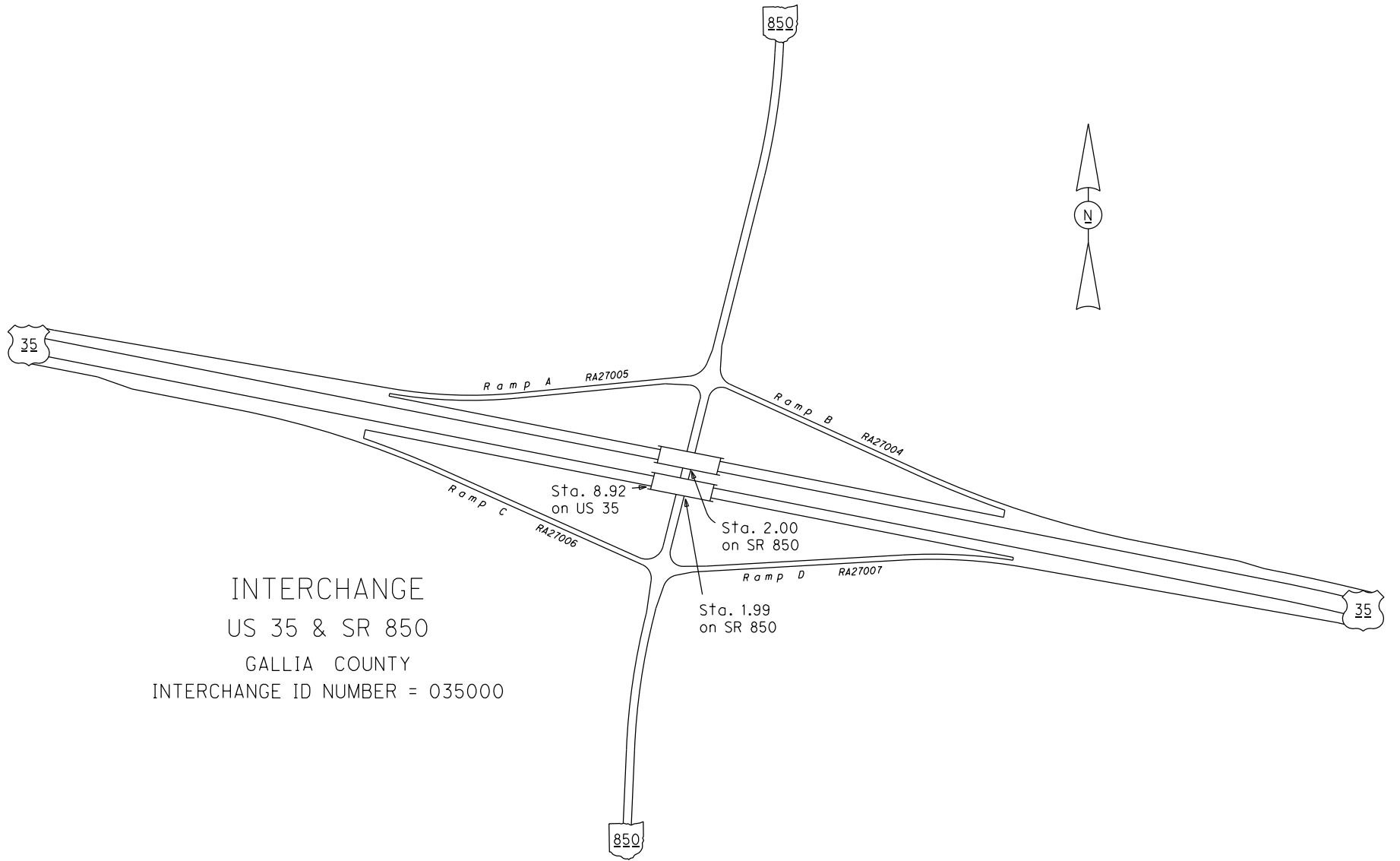
US 35
0 - 17.909

- | | | | |
|---------------------|-------------------|----------------------|--------------|
| Non-divided Highway | Bridge (on route) | Railroad (at grade) | Intersection |
| Divided Highway | Underpass | Railroad (underpass) | |
| Secondary Segment | Overpass | Railroad (overpass) | |
| Corporation | | | |

Created on: 6/23/2025

transportation.ohio.gov

Prepared by
The Ohio Department of Transportation
Office of Technical Services
Roadway Information



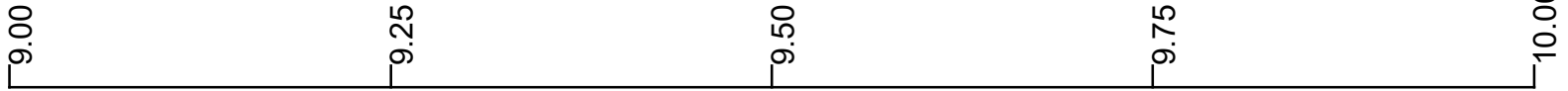
INTERCHANGE
US 35 & SR 850
GALLIA COUNTY
INTERCHANGE ID NUMBER = 035000

SGALUS00035**C

State True Log

166.51

County True Log



Surface Type & Width (Left / Right)	G 48' 0 - 17.714
Base Type (Left / Right)	L 3.506 - 13.646
Shoulder Type & Width (Left / Right)	2 (12'/12') 8.353 - 14.019
Median Type and Width	2 (60') 3.797 - 12.677
Resurface Year	2021
Through Lanes	4 3.807 - 13.455
Street Name	US 35 0 - 17.909

Non-divided Highway	Bridge (on route)	Railroad (at grade)	Intersection
Divided Highway	Underpass	Railroad (underpass)	
Secondary Segment	Overpass	Railroad (overpass)	
Corporation			

Created on: 6/23/2025



transportation.ohio.gov
 Prepared by
 The Ohio Department of Transportation
 Office of Technical Services
 Roadway Information

SGALUS00035**C

State True Log

167.51

County True Log



Surface Type & Width (Left / Right)

G 48'
0 - 17.714

Base Type (Left / Right)

L
3.506 - 13.646

Shoulder Type & Width (Left / Right)

2 (12'/12')
8.353 - 14.019

Median Type and Width

2 (60')
3.797 - 12.677

Resurface Year

2021
3.807 - 13.455

Through Lanes

4
0 - 17.909

Street Name

US 35
0 - 17.909

- | | | | |
|---------------------|-------------------|----------------------|--------------|
| Non-divided Highway | Bridge (on route) | Railroad (at grade) | Intersection |
| Divided Highway | Underpass | Railroad (underpass) | |
| Secondary Segment | Overpass | Railroad (overpass) | |
| Corporation | | | |

Created on: 6/23/2025

transportation.ohio.gov

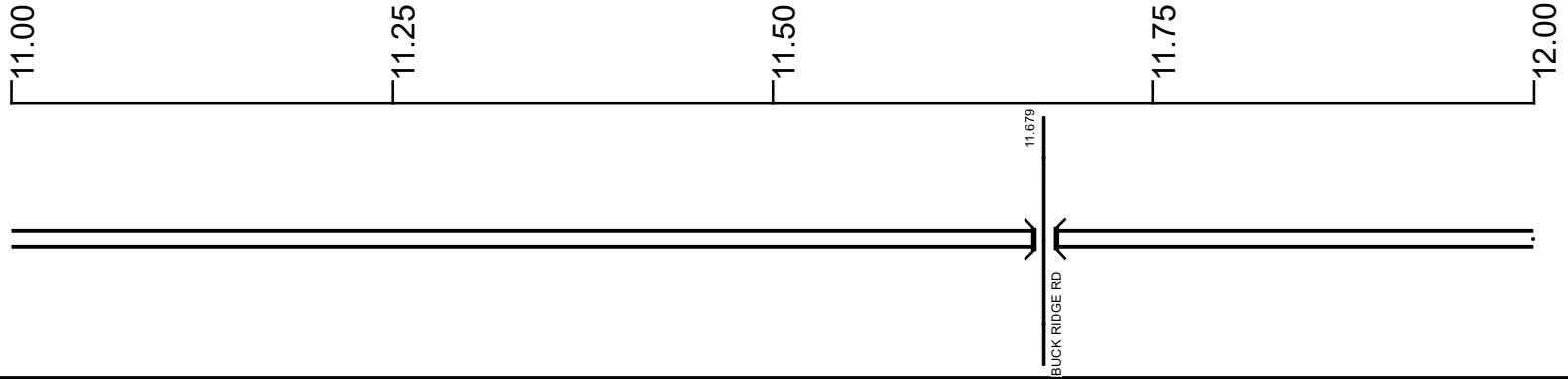
Prepared by
The Ohio Department of Transportation
Office of Technical Services
Roadway Information

SGALUS00035**C

State True Log

168.51

County True Log



Surface Type & Width (Left / Right)

G 48'
0 - 17.714

Base Type (Left / Right)

L
3.506 - 13.646

Shoulder Type & Width (Left / Right)

2 (12'/12')
8.353 - 14.019

Median Type and Width

2 (60')
3.797 - 12.677

Resurface Year

2021
3.807 - 13.455

Through Lanes

4
0 - 17.909

Street Name

US 35
0 - 17.909

- | | | | |
|---------------------|-------------------|----------------------|--------------|
| Non-divided Highway | Bridge (on route) | Railroad (at grade) | Intersection |
| Divided Highway | Underpass | Railroad (underpass) | |
| Secondary Segment | Overpass | Railroad (overpass) | |
| Corporation | | | |

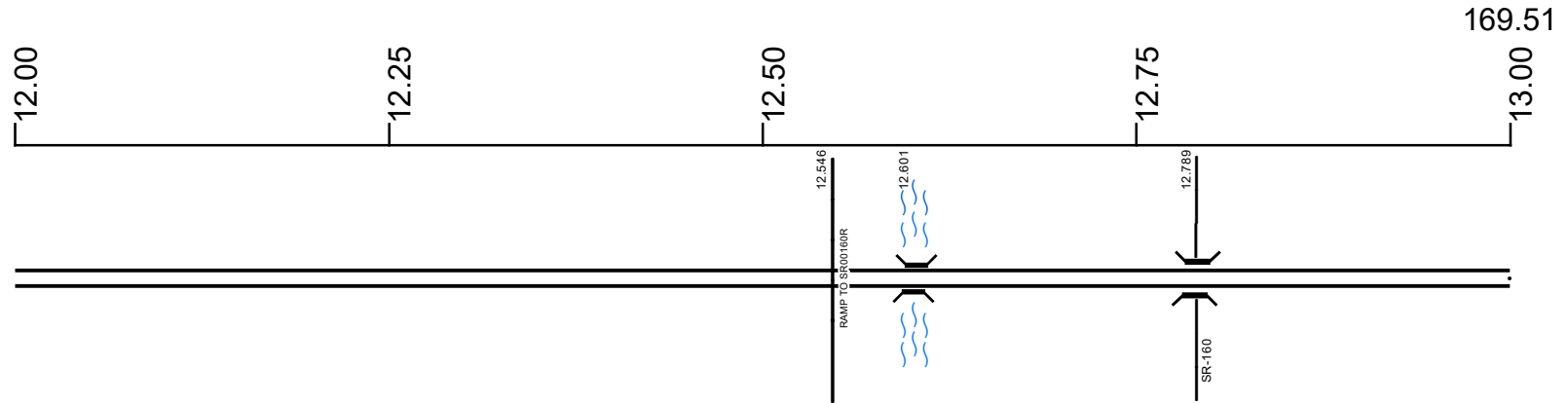
Created on: 6/23/2025

transportation.ohio.gov

Prepared by
The Ohio Department of Transportation
Office of Technical Services
Roadway Information

SGALUS00035**C

State True Log
County True Log



Surface Type & Width (Left / Right)

G 48'
0 - 17.714

Base Type (Left / Right)

L
3.506 - 13.646

Shoulder Type & Width (Left / Right)

2 (12'/12')
8.353 - 14.019

Median Type and Width

2 (60')	2 (40')
3.797 - 12.677	12.677 - 17.714

Resurface Year

2021
3.807 - 13.455

Through Lanes

4
0 - 17.909

Street Name

US 35
0 - 17.909

- | | | | |
|---------------------|-------------------|----------------------|--------------|
| Non-divided Highway | Bridge (on route) | Railroad (at grade) | Intersection |
| Divided Highway | Underpass | Railroad (underpass) | |
| Secondary Segment | Overpass | Railroad (overpass) | |
| Corporation | | | |

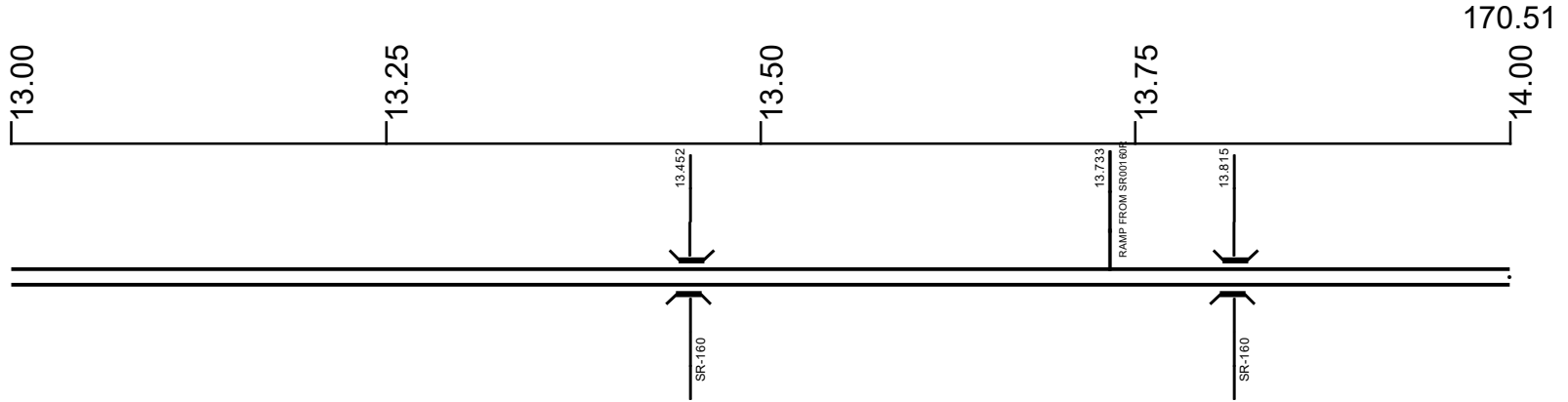
Created on: 6/23/2025

transportation.ohio.gov

Prepared by
The Ohio Department of Transportation
Office of Technical Services
Roadway Information

SGALUS00035**C

State True Log
County True Log



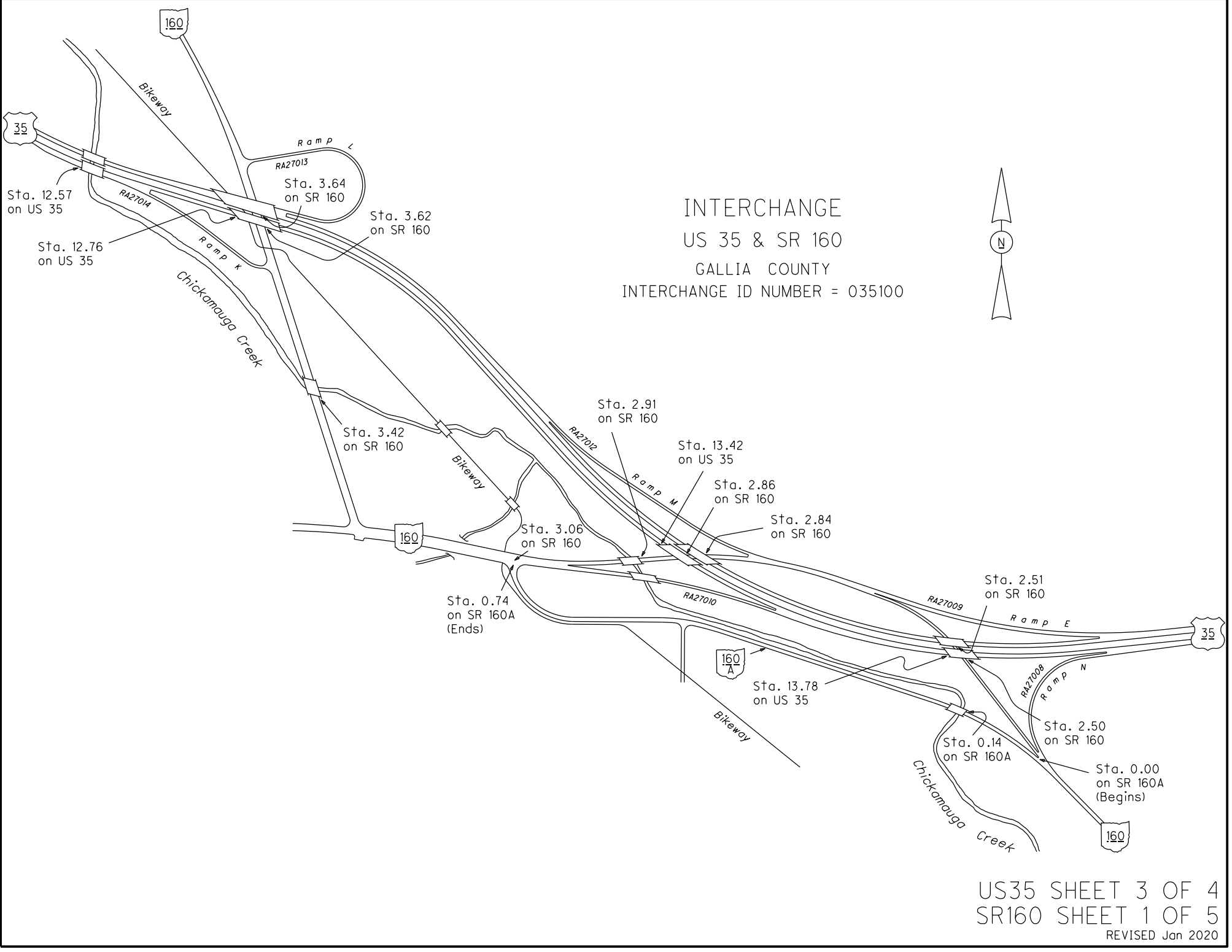
Surface Type & Width (Left / Right)	G 48'	
	0 - 17.714	
Base Type (Left / Right)	L	L / P
	3.506 - 13.646	13.646 - 14.019
Shoulder Type & Width (Left / Right)	2 (12'/12')	
	8.353 - 14.019	
Median Type and Width	2 (40')	
	12.677 - 17.714	
Resurface Year	2021	
	3.807 - 13.455	
Through Lanes	4	
	0 - 17.909	
Street Name	US 35	
	0 - 17.909	

- Non-divided Highway
- Divided Highway
- Secondary Segment
- Corporation
- Bridge (on route)
- Underpass
- Overpass
- Railroad (at grade)
- Railroad (underpass)
- Railroad (overpass)
- Intersection

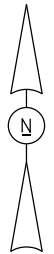
Created on: 6/23/2025



transportation.ohio.gov
 Prepared by
 The Ohio Department of Transportation
 Office of Technical Services
 Roadway Information

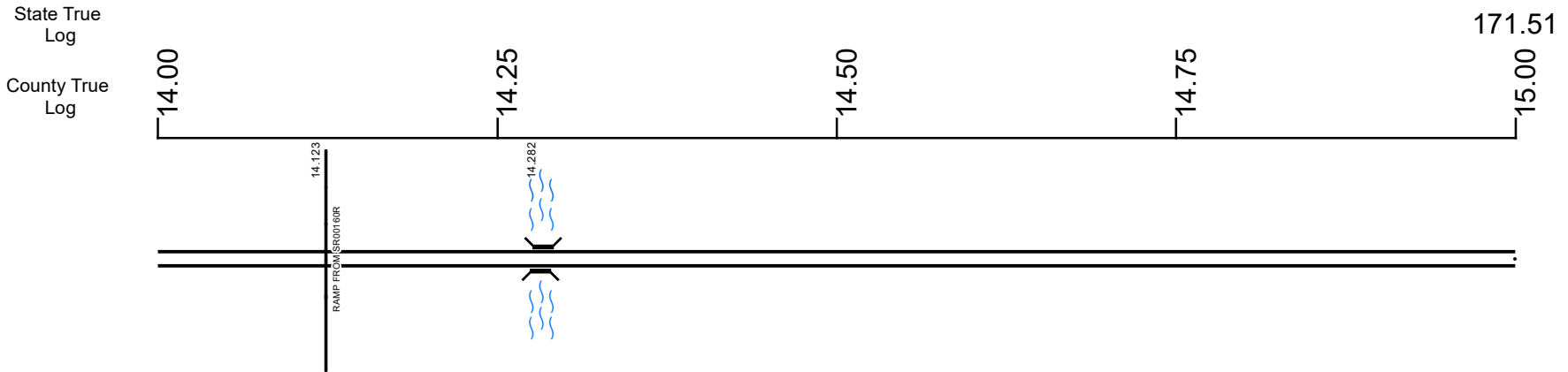


INTERCHANGE
 US 35 & SR 160
 GALLIA COUNTY
 INTERCHANGE ID NUMBER = 035100



Sta. 12.57 on US 35
 Sta. 12.76 on US 35
 Sta. 3.64 on SR 160
 Sta. 3.62 on SR 160
 Sta. 3.42 on SR 160
 Sta. 2.91 on SR 160
 Sta. 13.42 on US 35
 Sta. 2.86 on SR 160
 Sta. 2.84 on SR 160
 Sta. 3.06 on SR 160
 Sta. 2.51 on SR 160
 Sta. 0.74 on SR 160A (Ends)
 Sta. 13.78 on US 35
 Sta. 0.14 on SR 160A
 Sta. 2.50 on SR 160
 Sta. 0.00 on SR 160A (Begins)

SGALUS00035**C



Surface Type & Width (Left / Right)

G 48'
0 - 17.714

Base Type (Left / Right)

	L / P	P
	13.646 - 14.019	14.019 - 17.714

Shoulder Type & Width (Left / Right)

	2 (12'/12')	5 (8'/8')
	8.353 - 14.019	14.019 - 17.714

Median Type and Width

2 (40')
12.677 - 17.714

Through Lanes

4
0 - 17.909

Street Name

US 35
0 - 17.909

- | | | | |
|---------------------|-------------------|----------------------|--------------|
| Non-divided Highway | Bridge (on route) | Railroad (at grade) | Intersection |
| Divided Highway | Underpass | Railroad (underpass) | |
| Secondary Segment | Overpass | Railroad (overpass) | |
| Corporation | | | |

Created on: 6/23/2025

transportation.ohio.gov

Prepared by
The Ohio Department of Transportation
Office of Technical Services
Roadway Information

SGALUS00035**C

State True Log

172.51

County True Log



Surface Type & Width (Left / Right)

G 48'
0 - 17.714

Base Type (Left / Right)

P
14.019 - 17.714

Shoulder Type & Width (Left / Right)

5 (8/8)
14.019 - 17.714

Median Type and Width

2 (40')
12.677 - 17.714

Through Lanes

4
0 - 17.909

Street Name

US 35
0 - 17.909

- | | | | |
|---------------------|-------------------|----------------------|--------------|
| Non-divided Highway | Bridge (on route) | Railroad (at grade) | Intersection |
| Divided Highway | Underpass | Railroad (underpass) | |
| Secondary Segment | Overpass | Railroad (overpass) | |
| Corporation | | | |

Created on: 6/23/2025



transportation.ohio.gov

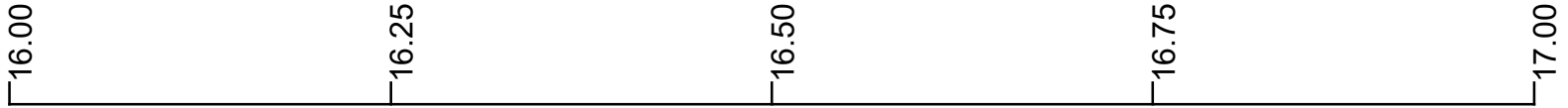
Prepared by
The Ohio Department of Transportation
Office of Technical Services
Roadway Information

SGALUS00035**C

State True Log

173.51

County True Log



Surface Type & Width (Left / Right)

G 48'
0 - 17.714

Base Type (Left / Right)

P
14.019 - 17.714

Shoulder Type & Width (Left / Right)

5 (8/8)
14.019 - 17.714

Median Type and Width

2 (40')
12.677 - 17.714

Through Lanes

4
0 - 17.909

Street Name

US 35
0 - 17.909

- | | | | |
|---------------------|-------------------|----------------------|--------------|
| Non-divided Highway | Bridge (on route) | Railroad (at grade) | Intersection |
| Divided Highway | Underpass | Railroad (underpass) | |
| Secondary Segment | Overpass | Railroad (overpass) | |
| Corporation | | | |

Created on: 6/23/2025

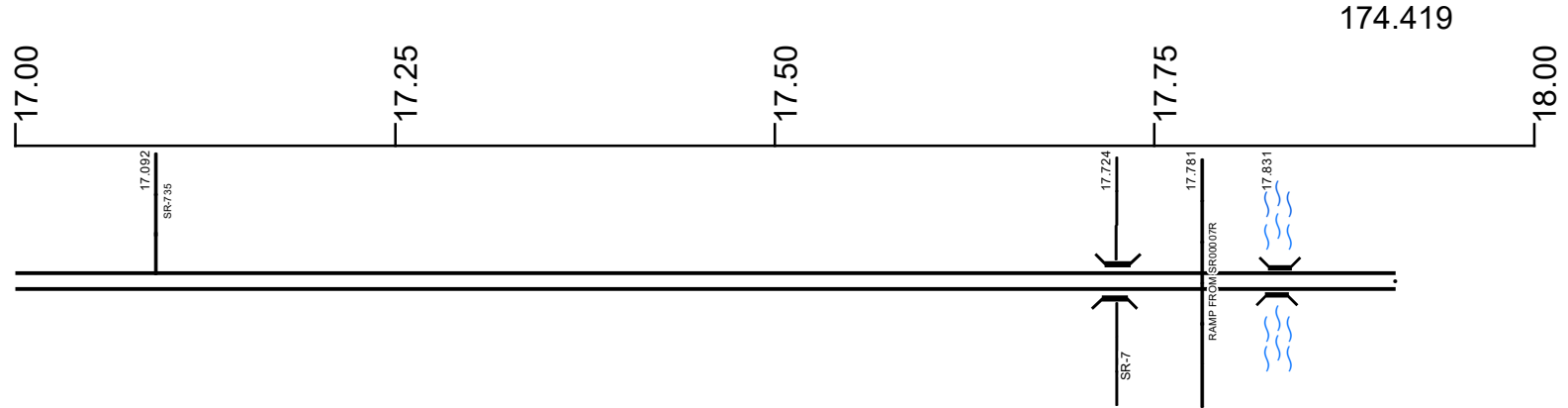


transportation.ohio.gov

Prepared by
The Ohio Department of Transportation
Office of Technical Services
Roadway Information

SGALUS00035**C

State True Log
County True Log



Surface Type & Width (Left / Right)

G 48'	G 60'
0 - 17.714	17.714 - 17.909

Base Type (Left / Right)

P	I
14.019 - 17.714	17.714 - 17.909

Shoulder Type & Width (Left / Right)

5 (8'/8')	1 (0'/0')
14.019 - 17.714	17.714 - 17.909

Median Type and Width

2 (40')	4 (3')
12.677 - 17.714	17.714 - 17.909

Through Lanes

4
0 - 17.909

Street Name

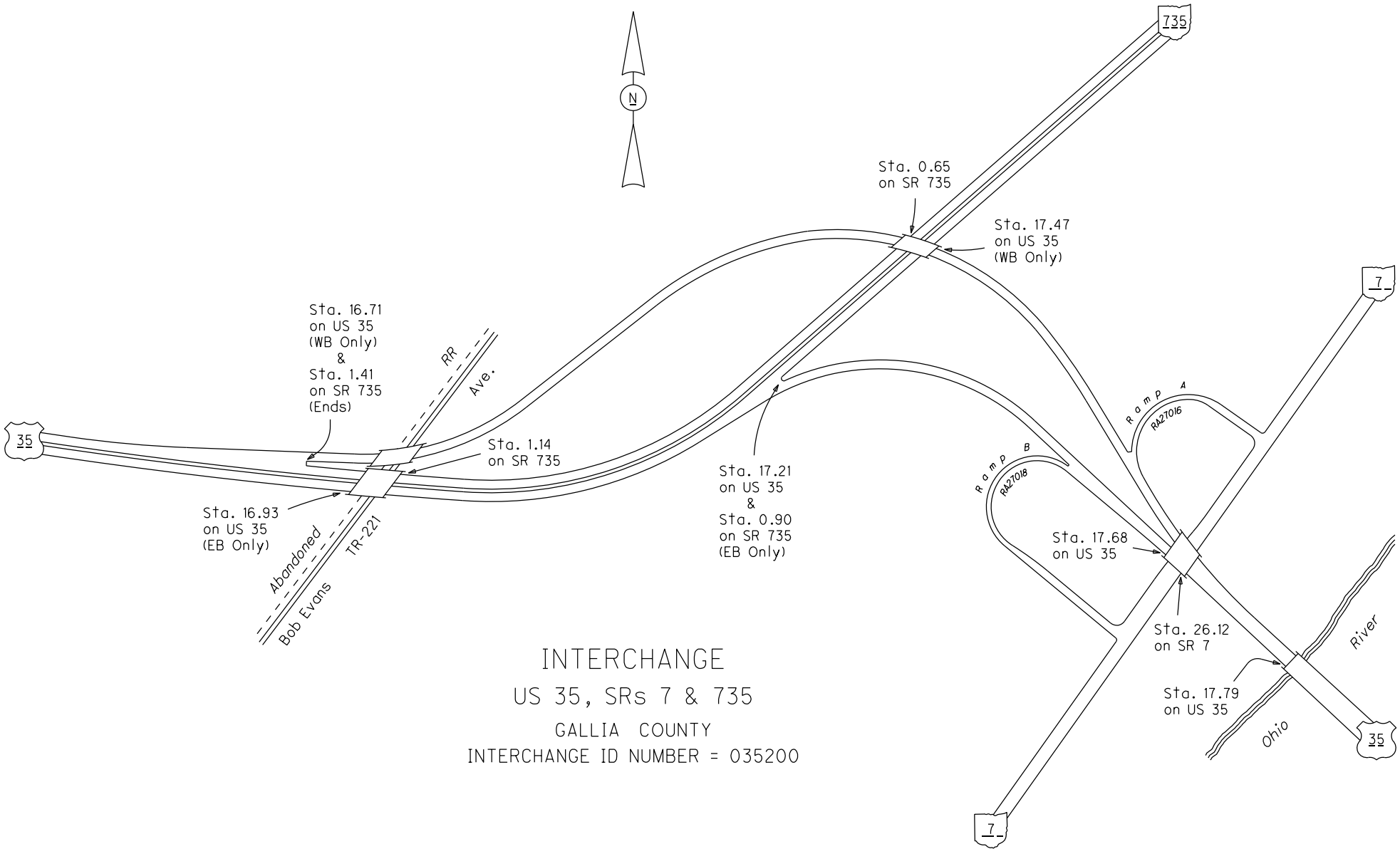
US 35
0 - 17.909

- Non-divided Highway
- Divided Highway
- Secondary Segment
- Corporation
- Bridge (on route)
- Underpass
- Overpass
- Railroad (at grade)
- Railroad (underpass)
- Railroad (overpass)
- Intersection

Created on: 6/23/2025

transportation.ohio.gov

Prepared by
The Ohio Department of Transportation
Office of Technical Services
Roadway Information



INTERCHANGE
US 35, SRs 7 & 735
GALLIA COUNTY
INTERCHANGE ID NUMBER = 035200

Historical Project List for SGALUS00035**C

Begin Measure	End Measure	Project ID Number	Construction Completion Date	Treatment Category	Treatment Type
0.000	1.030	83705	7-2015	Minor Rehabilitation	50-AC Overlay w/o Rpr
1.030	3.779	83705	7-2015	Minor Rehabilitation	50-AC Overlay w/o Rpr
1.030	3.799	21712	8-2005	Minor Rehabilitation	52-AC Inlay
3.799	13.416	100919	5-2022	Minor Rehabilitation	60-AC Overlay w/Rpr
3.799	8.338	22510	9-2009	Minor Rehabilitation	50-AC Overlay w/o Rpr
8.318	14.006	22520	11-2007	Minor Rehabilitation	60-AC Overlay w/Rpr
13.416	17.785	83777	11-2017	Minor Rehabilitation	60-AC Overlay w/Rpr
14.006	17.875	21925	7-2008	Minor Rehabilitation	50-AC Overlay w/o Rpr
16.805	17.635	101921	12-2015	Minor Rehabilitation	52-AC Inlay

Roadway Codes

Access Control Journalized

- F - Full Access Control
- L - Limited Access Control
- N - No Access Control

Access Control Operational

- 1 - Full Access Control
- 2 - Partial Access Control
- 3 - No Access Control

Base Type

- F - Crack and Seat
- H - Rubblize and Roll
- I - Aggregate Base 304 or Traffic Compacted
- K - Water Bound Macadam
- L - Bituminous Concrete Mix or Penetration Macadam
- N - Plain Concrete
- P - Reinforced Concrete
- R - Brick (Flexible)
- T - Brick (Rigid)

Direction of Travel

- B - Both (Two-way)
- F - One-way Cardinal
- T - One-way Non-cardinal

Facility Type

- 1 - One-way Roadway
- 2 - Two-way Roadway
- 4 - Ramp
- 5 - Non-mainline
- 6 - Non-inventory Direction
- 7 - Planned / Unbuilt

Historical Federal Aid Indicator

- N - Not a FAP Route
- Y - FAP Route

Functional Classification

- 01 - Interstate
- 02 - Principal Arterial (Freeways)
- 03 - Principal Arterial (Other)
- 04 - Minor Arterial
- 05 - Major Collector
- 06 - Minor Collector
- 07 - Local

Leave / Reenter Indicator

- Y - Route leaves/reenters at this point
- N - Route does not leave/reenter at this point

Median Type

- 1 - None
- 2 - Unprotected
- 3 - Curbed
- 4 - Positive Barrier (Unspecified)
- 5 - Positive Barrier (Flexible)
- 6 - Positive Barrier (Semi-rigid)
- 7 - Positive Barrier (Rigid)

NHS

- N - National Highway System
- H - Congressional Corridor
- 2 - Major Airport
- 3 - Major Port Facility
- 4 - Major Amtrak Station
- 5 - Major Rail / Truck Terminal
- 6 - Major Intercity Bus Terminal
- 7 - Major Public Transit / Multi-modal Passenger Terminal
- 8 - Major Pipeline Terminal
- 9 - Major Ferry Terminal

Priority System

- G - General
- P - Priority System
- U - Urban

Scenic Byway Code

- A - All American Road
- N - National Scenic Byway
- S - State Scenic Byway

Shoulder Type

- 1 - None
- 2 - Surfaced shoulder exists (bituminous concrete {AC})
- 3 - Surfaced shoulder exists (Portland Cement Concrete {PCC})
- 4 - Stabilized shoulder exists (gravel or other granular material)
- 5 - Combination shoulder exists (two or more surface types)
- 6 - Earth shoulder exists
- 7 - Barrier curb exists; no shoulder in front of curb

Surface Type

- A - Combination
- B - Brick
- C - Continuous Reinforced Concrete
- D - Reinforced Concrete
- E - Plain Concrete
- G - Bituminous Concrete
- I - Chipseal on Granular
- K - Open Graded Bituminous
- L - Chipseal or Micro
- M - Gravel
- U - Unimproved
- X - Right of Way Only