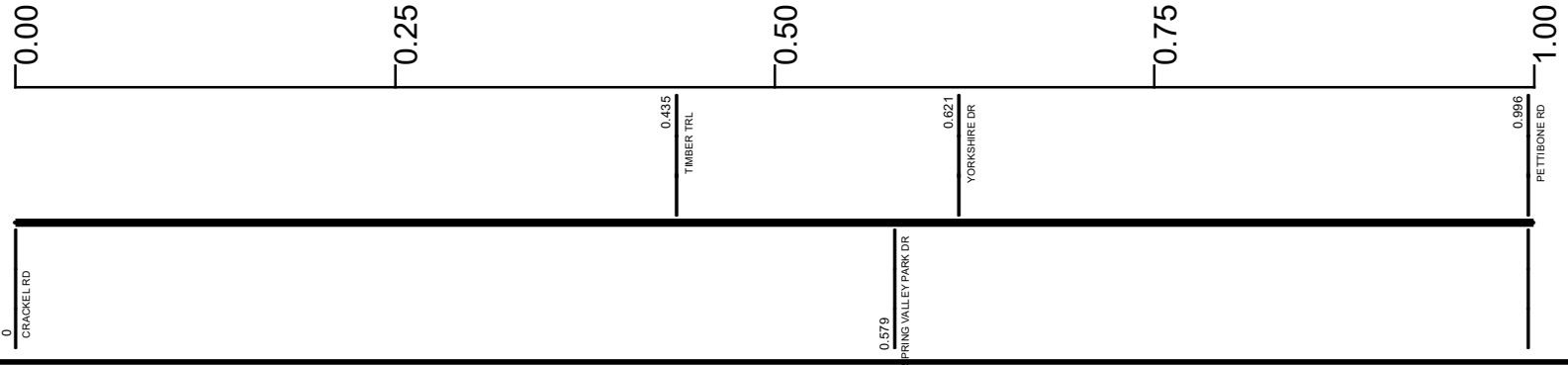


SGEASR00306**C

State True Log 2.481

3.481

County True Log



Surface Type & Width (Left / Right)	G (18'/6') 0 - 2.578
Base Type (Left / Right)	K / L 0 - 2.707
Shoulder Type & Width (Left / Right)	2 (4'/4') 0 - 2.578
Through Lanes	2 0 - 2.697
Street Name	CHILLICOTHE RD 0 - 15.504

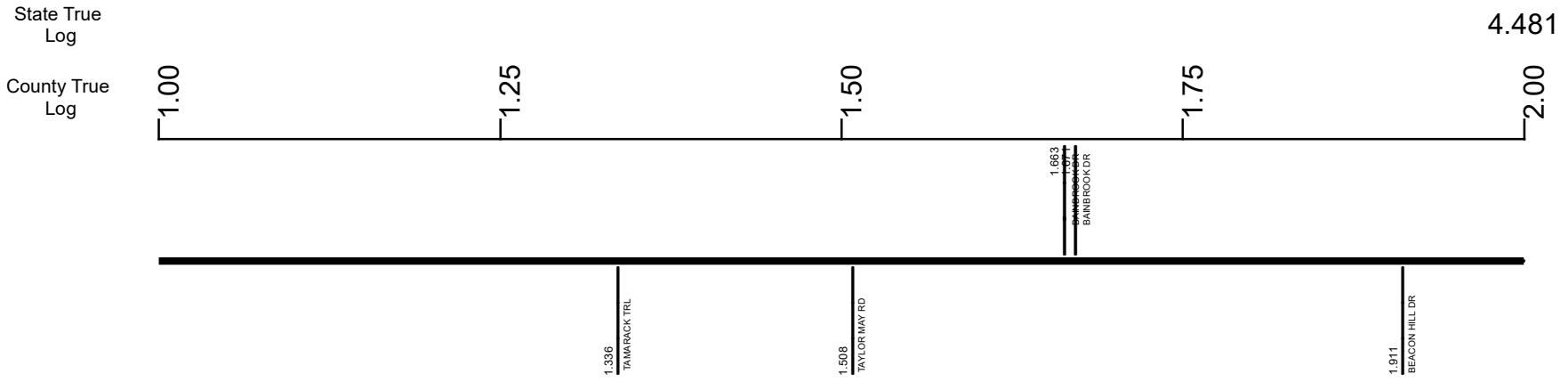
- | | | | |
|--|---|---|---|
| <ul style="list-style-type: none"> Non-divided Highway Divided Highway Secondary Segment Corporation | <ul style="list-style-type: none"> Bridge (on route) Underpass Overpass | <ul style="list-style-type: none"> Railroad (at grade) Railroad (underpass) Railroad (overpass) | <ul style="list-style-type: none"> Intersection |
|--|---|---|---|

Created on: 6/27/2025

transportation.ohio.gov

Prepared by
The Ohio Department of Transportation
Office of Technical Services
Roadway Information

SGEASR00306**C



Surface Type & Width (Left / Right)	G (18'/6')
	0 - 2.578
Base Type (Left / Right)	K / L
	0 - 2.707
Shoulder Type & Width (Left / Right)	2 (4'/4')
	0 - 2.578
Through Lanes	2
	0 - 2.697
Street Name	CHILLICOTHE RD
	0 - 15.504

Non-divided Highway	Bridge (on route)	Railroad (at grade)	Intersection
Divided Highway	Underpass	Railroad (underpass)	
Secondary Segment	Overpass	Railroad (overpass)	
Corporation			

Created on: 6/27/2025



transportation.ohio.gov

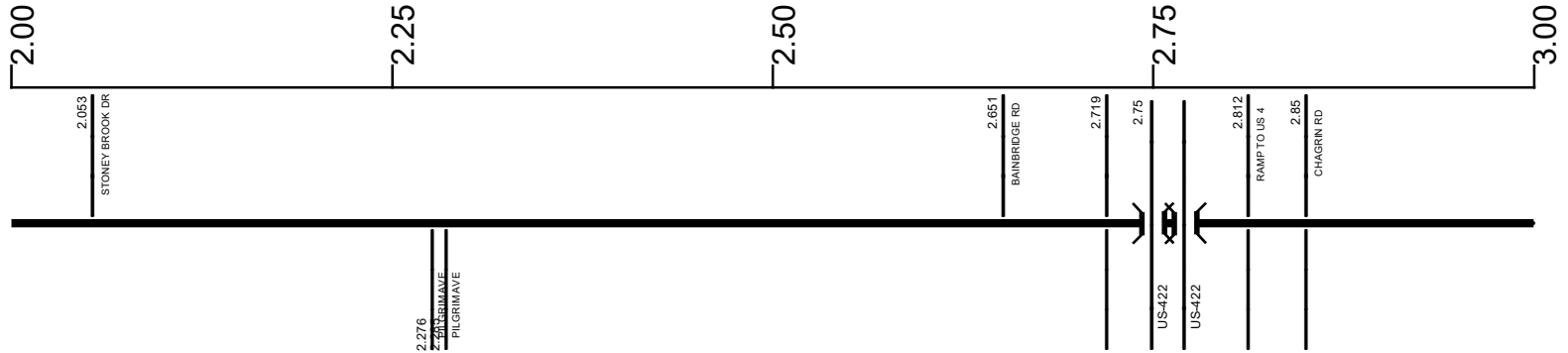
Prepared by
The Ohio Department of Transportation
Office of Technical Services
Roadway Information

SGEASR00306**C

State True Log

5.481

County True Log



Surface Type & Width (Left / Right)

G (18'/6')	G 24'	G 64'	G 76'	G 64'
0 - 2.578	2.578 - 2.697	2.697 - 2.707	2.707 - 2.86	2.86 - 2.999

Base Type (Left / Right)

K / L	P
0 - 2.707	2.707 - 2.999

Shoulder Type & Width (Left / Right)

2 (4'4')	1 (0'0')
0 - 2.578	2.578 - 2.999

Through Lanes

2	5
0 - 2.697	2.697 - 2.999

Street Name

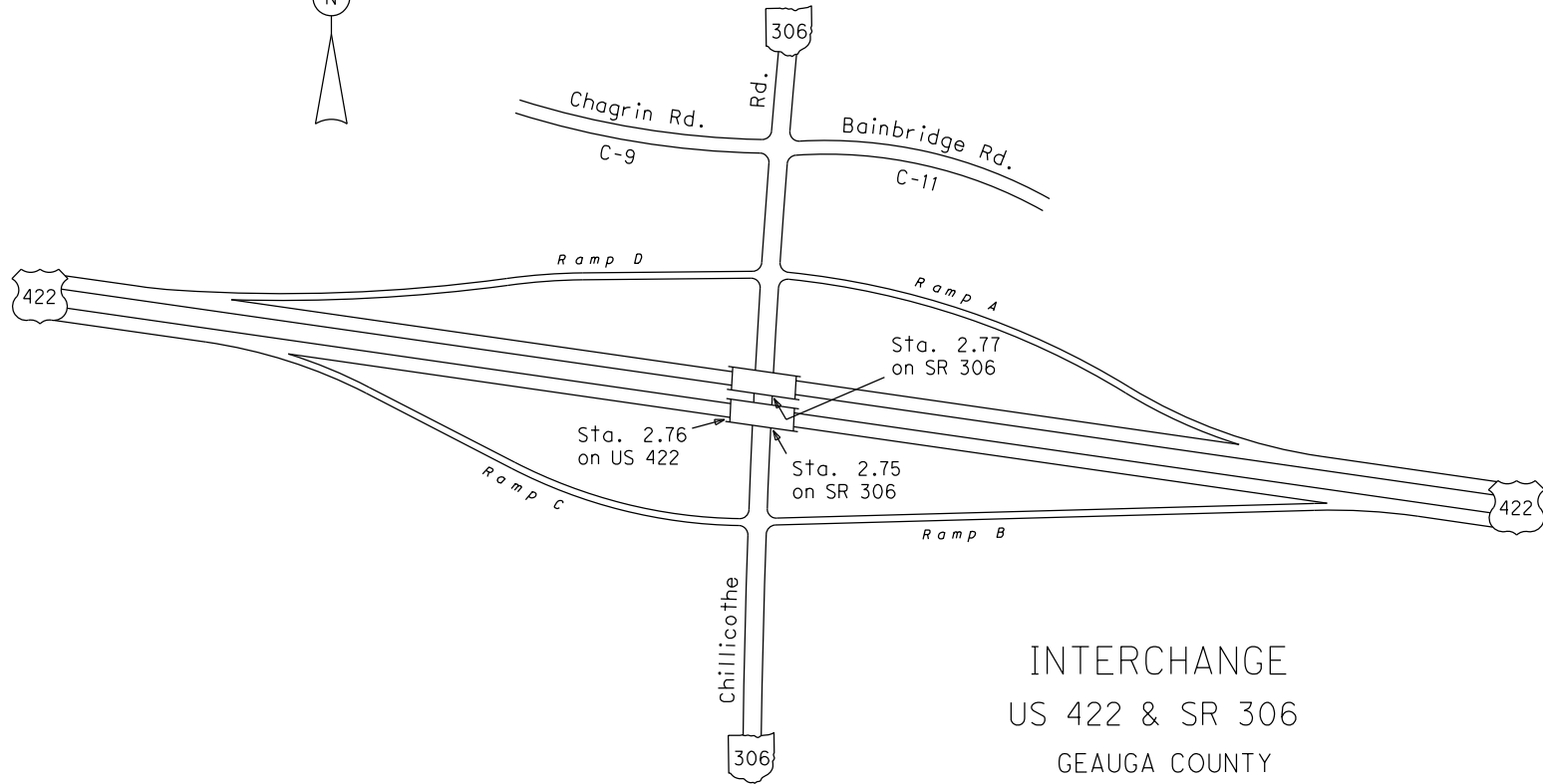
CHILLICOTHE RD	
0 - 15.504	

- Non-divided Highway
- Divided Highway
- Secondary Segment
- Corporation
- Bridge (on route)
- Underpass
- Overpass
- Railroad (at grade)
- Railroad (underpass)
- Railroad (overpass)
- Intersection

Created on: 6/27/2025

transportation.ohio.gov

Prepared by
The Ohio Department of Transportation
Office of Technical Services
Roadway Information



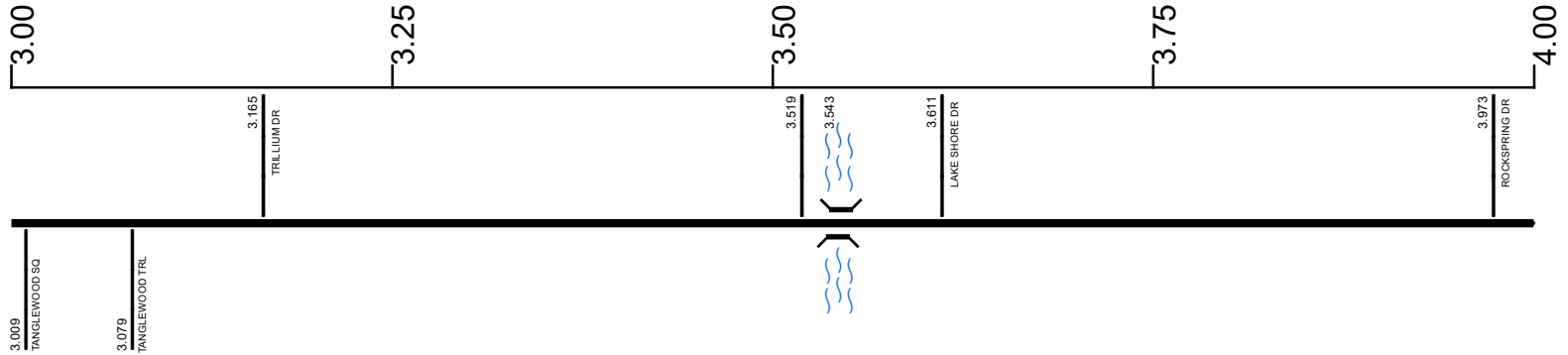
INTERCHANGE
US 422 & SR 306
GEAUGA COUNTY
INTERCHANGE ID NUMBER = 035300

SGEASR00306**C

State True Log

6.481

County True Log



Surface Type & Width (Left / Right)

G (18'6")	G 24'	G (18'6")
2.999 - 3.475	3.475 - 3.601	3.601 - 4.453

Base Type (Left / Right)

K / L	L	K / L
2.999 - 3.475	3.475 - 3.601	3.601 - 4.453

Shoulder Type & Width (Left / Right)

5 (3'3")	5 (6'6")	5 (3'3")
2.999 - 3.475	3.475 - 3.601	3.601 - 4.453

Through Lanes

2
2.999 - 15.504

Street Name

CHILLICOTHE RD
0 - 15.504

- Non-divided Highway
- Divided Highway
- Secondary Segment
- Corporation
- Bridge (on route)
- Underpass
- Overpass
- Railroad (at grade)
- Railroad (underpass)
- Railroad (overpass)
- Intersection

Created on: 6/27/2025

transportation.ohio.gov

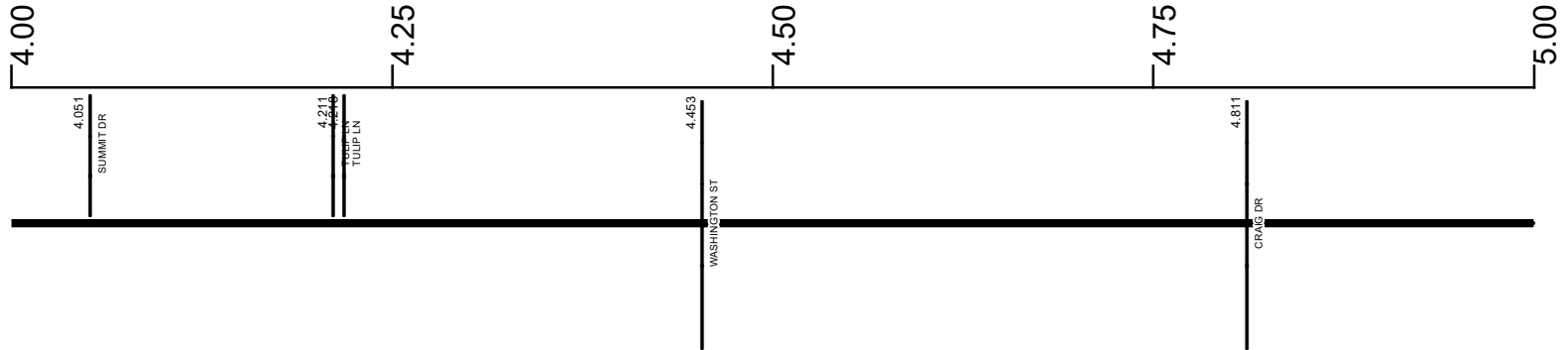
Prepared by
The Ohio Department of Transportation
Office of Technical Services
Roadway Information

SGEASR00306**C

State True Log

7.481

County True Log



Surface Type & Width (Left / Right)

G (18'/6')	G 24'
3.601 - 4.453	4.453 - 7.966

Base Type (Left / Right)

K / L	L
3.601 - 4.453	4.453 - 7.966

Shoulder Type & Width (Left / Right)

5 (3'/3')	2 (5'/5')
3.601 - 4.453	4.453 - 7.966

Resurface Year

	2023
	4.45 - 7.96

Through Lanes

	2
	2.999 - 15.504

Street Name

	CHILLICOTHE RD
	0 - 15.504

- Non-divided Highway
 Bridge (on route)
 Railroad (at grade)
 Intersection
- Divided Highway
 Underpass
 Railroad (underpass)
- Secondary Segment
 Overpass
 Railroad (overpass)
- Corporation**

Created on: 6/27/2025

transportation.ohio.gov


Prepared by
The Ohio Department of Transportation
Office of Technical Services
Roadway Information

SGEASR00306**C

State True Log

8.481

County True Log



Surface Type & Width (Left / Right)	G 24'
	4.453 - 7.966
Base Type (Left / Right)	L
	4.453 - 7.966
Shoulder Type & Width (Left / Right)	2 (5/5)
	4.453 - 7.966
Resurface Year	2023
	4.45 - 7.96
Through Lanes	2
	2.999 - 15.504
Street Name	CHILICOTHE RD
	0 - 15.504

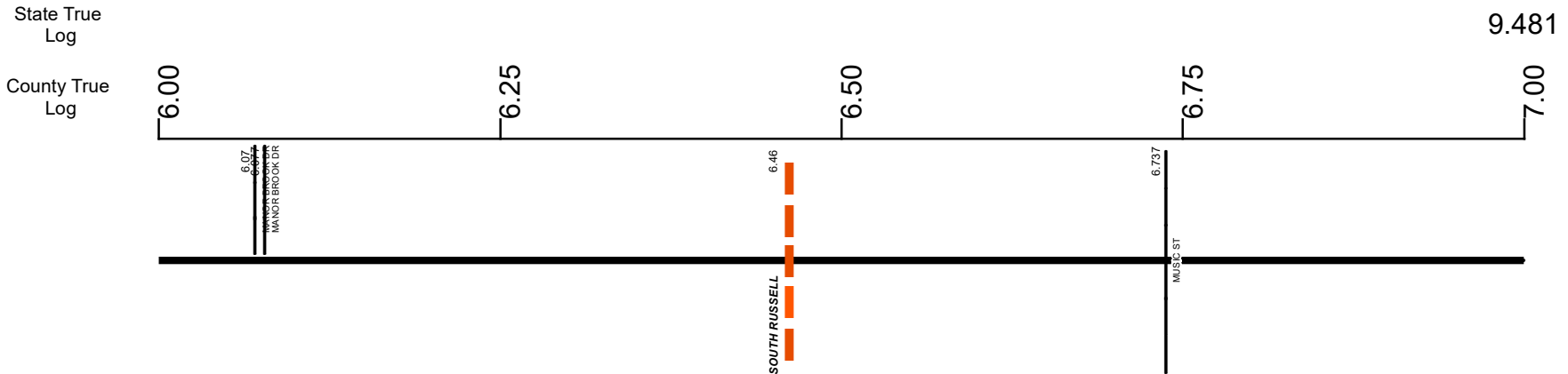
Non-divided Highway	Bridge (on route)	Railroad (at grade)	Intersection
Divided Highway	Underpass	Railroad (underpass)	
Secondary Segment	Overpass	Railroad (overpass)	
Corporation			

Created on: 6/27/2025

transportation.ohio.gov

Prepared by
The Ohio Department of Transportation
Office of Technical Services
Roadway Information

SGEASR00306**C



Surface Type & Width (Left / Right)	G 24'
	4.453 - 7.966
Base Type (Left / Right)	L
	4.453 - 7.966
Shoulder Type & Width (Left / Right)	2 (5/5)
	4.453 - 7.966
Resurface Year	2023
	4.45 - 7.96
Through Lanes	2
	2.999 - 15.504
Street Name	CHILICOTHE RD
	0 - 15.504

- Non-divided Highway
- Divided Highway
- Secondary Segment
- Corporation
- Bridge (on route)
- Underpass
- Overpass
- Railroad (at grade)
- Railroad (underpass)
- Railroad (overpass)
- Intersection

Created on: 6/27/2025



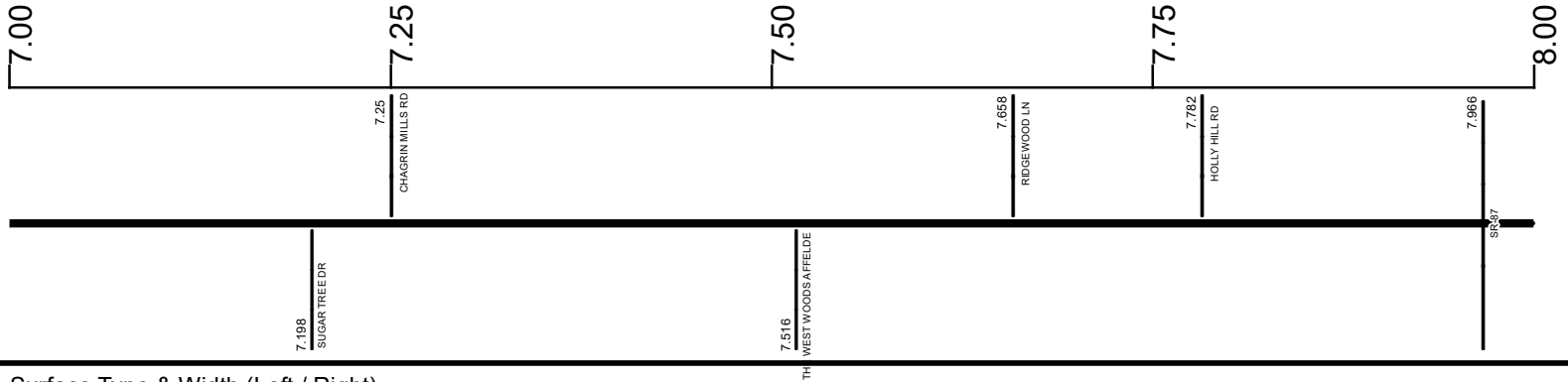
transportation.ohio.gov
 Prepared by
 The Ohio Department of Transportation
 Office of Technical Services
 Roadway Information

SGEASR00306**C

State True Log

10.481

County True Log



Surface Type & Width (Left / Right)

	G 24'		G (20' / 4')
	4.453 - 7.966		7.966 - 12.086

Base Type (Left / Right)

	L		P / L
	4.453 - 7.966		7.966 - 12.086

Shoulder Type & Width (Left / Right)

	2 (5' / 5')		2 (6' / 6')
	4.453 - 7.966		7.966 - 12.086

Resurface Year

	2023		2020
	4.45 - 7.96		7.966 - 15.49

Through Lanes

	2		
	2.999 - 15.504		

Street Name

	CHILICOTHE RD		
	0 - 15.504		

- Non-divided Highway
- Divided Highway
- Secondary Segment
- Corporation
- Bridge (on route)
- Underpass
- Overpass
- Railroad (at grade)
- Railroad (underpass)
- Railroad (overpass)
- Intersection

Created on: 6/27/2025

transportation.ohio.gov

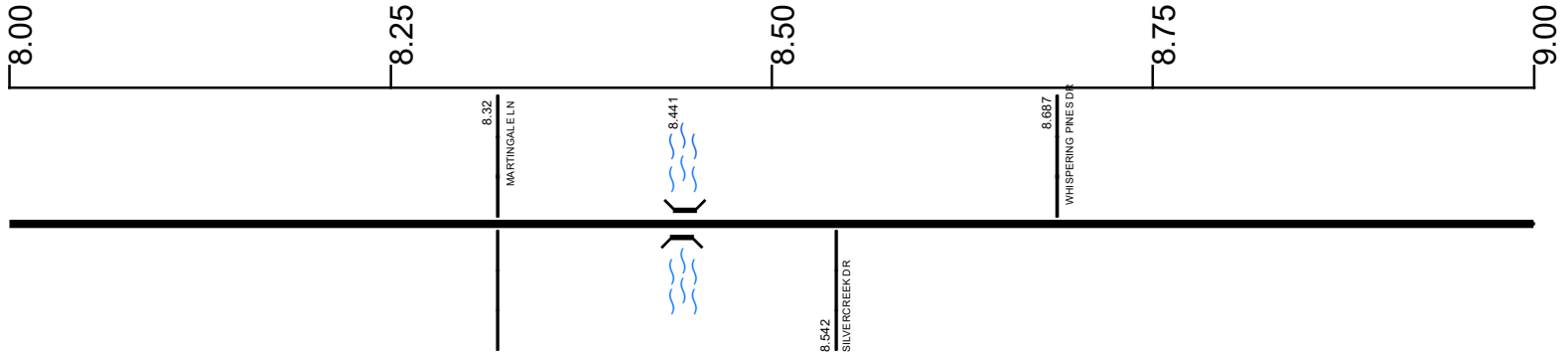
Prepared by
The Ohio Department of Transportation
Office of Technical Services
Roadway Information

SGEASR00306**C

State True Log

11.481

County True Log



Surface Type & Width (Left / Right)

G (20'4')
7.966 - 12.086

Base Type (Left / Right)

P / L
7.966 - 12.086

Shoulder Type & Width (Left / Right)

2 (6'6")
7.966 - 12.086

Resurface Year

2020

Through Lanes

2
2.999 - 15.504

Street Name

CHILLICOTHE RD
0 - 15.504

- | | | | |
|---------------------|-------------------|----------------------|--------------|
| Non-divided Highway | Bridge (on route) | Railroad (at grade) | Intersection |
| Divided Highway | Underpass | Railroad (underpass) | |
| Secondary Segment | Overpass | Railroad (overpass) | |
| Corporation | | | |

Created on: 6/27/2025

transportation.ohio.gov

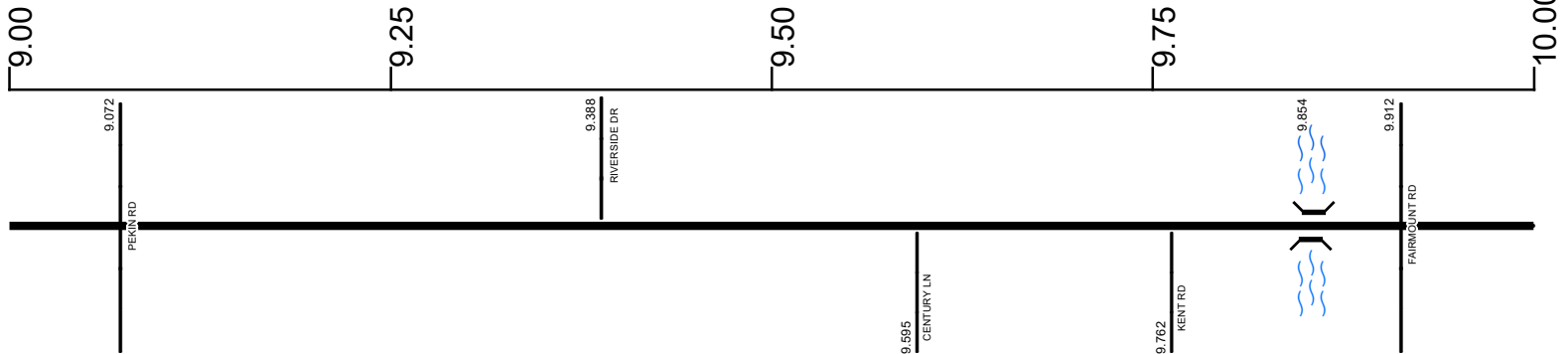
Prepared by
The Ohio Department of Transportation
Office of Technical Services
Roadway Information

SGEASR00306**C

State True Log

12.481

County True Log



Surface Type & Width (Left / Right)

G (20'4')
7.966 - 12.086

Base Type (Left / Right)

P / L
7.966 - 12.086

Shoulder Type & Width (Left / Right)

2 (6'6")
7.966 - 12.086

Resurface Year

2020
7.966 - 15.49

Through Lanes

2
2.999 - 15.504

Street Name

CHILLICOTHE RD
0 - 15.504

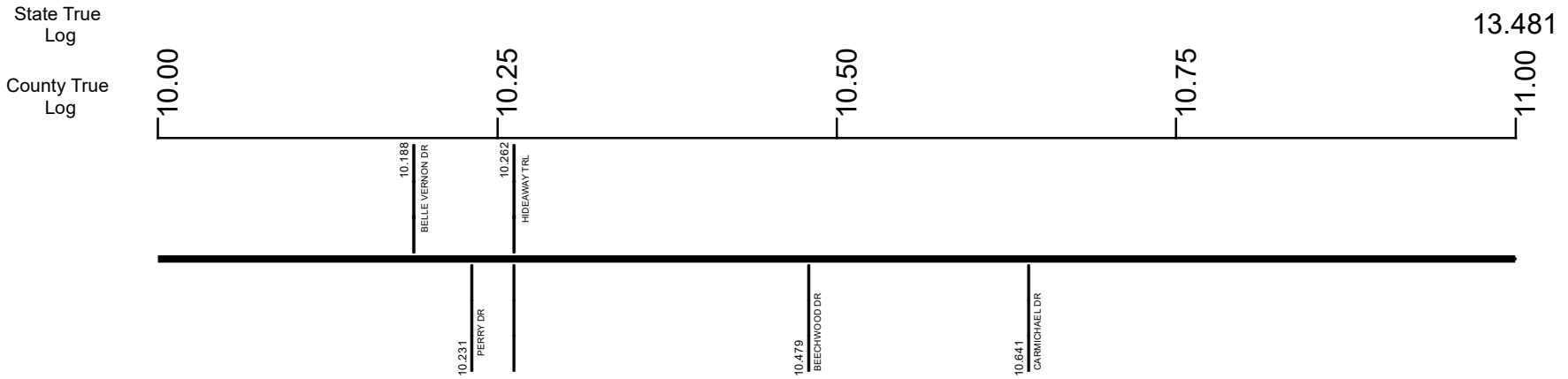
- | | | | |
|---------------------|-------------------|----------------------|--------------|
| Non-divided Highway | Bridge (on route) | Railroad (at grade) | Intersection |
| Divided Highway | Underpass | Railroad (underpass) | |
| Secondary Segment | Overpass | Railroad (overpass) | |
| Corporation | | | |

Created on: 6/27/2025

transportation.ohio.gov

Prepared by
The Ohio Department of Transportation
Office of Technical Services
Roadway Information

SGEASR00306**C



Surface Type & Width (Left / Right)	G (20'4')
	7.966 - 12.086
Base Type (Left / Right)	P / L
	7.966 - 12.086
Shoulder Type & Width (Left / Right)	2 (6'6')
	7.966 - 12.086
Resurface Year	2020
	7.966 - 15.49
Through Lanes	2
	2.999 - 15.504
Street Name	CHILLICOTHE RD
	0 - 15.504

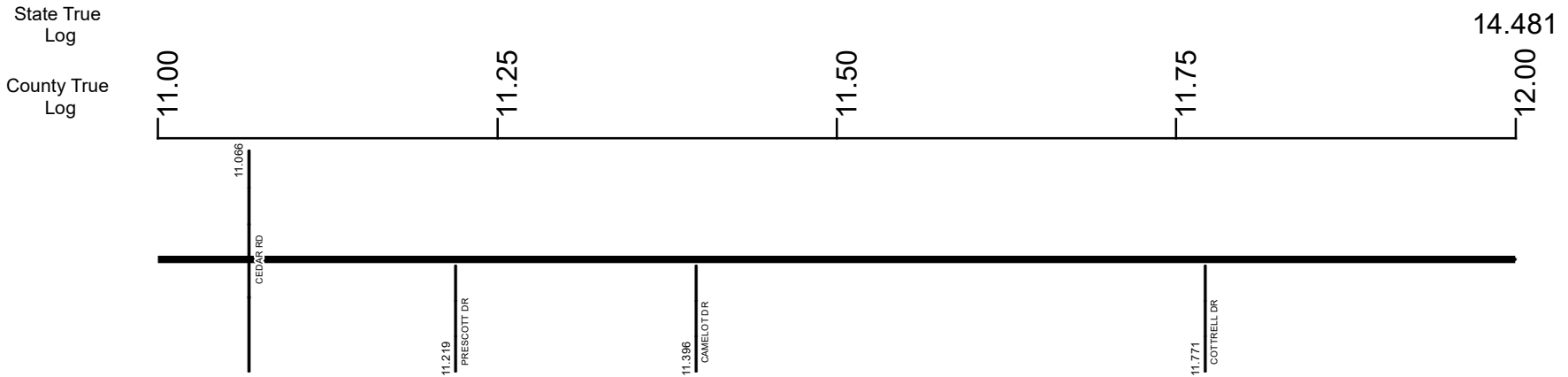
- | | | | |
|---------------------|-------------------|----------------------|--------------|
| Non-divided Highway | Bridge (on route) | Railroad (at grade) | Intersection |
| Divided Highway | Underpass | Railroad (underpass) | |
| Secondary Segment | Overpass | Railroad (overpass) | |
| Corporation | | | |

Created on: 6/27/2025

transportation.ohio.gov

Prepared by
 The Ohio Department of Transportation
 Office of Technical Services
 Roadway Information

SGEASR00306**C



Surface Type & Width (Left / Right)	G (20'/4')
	7.966 - 12.086
Base Type (Left / Right)	P / L
	7.966 - 12.086
Shoulder Type & Width (Left / Right)	2 (6'/6')
	7.966 - 12.086
Resurface Year	2020
	7.966 - 15.49
Through Lanes	2
	2.999 - 15.504
Street Name	CHILLICOTHE RD
	0 - 15.504

Non-divided Highway	Bridge (on route)	Railroad (at grade)	Intersection
Divided Highway	Underpass	Railroad (underpass)	
Secondary Segment	Overpass	Railroad (overpass)	
Corporation			

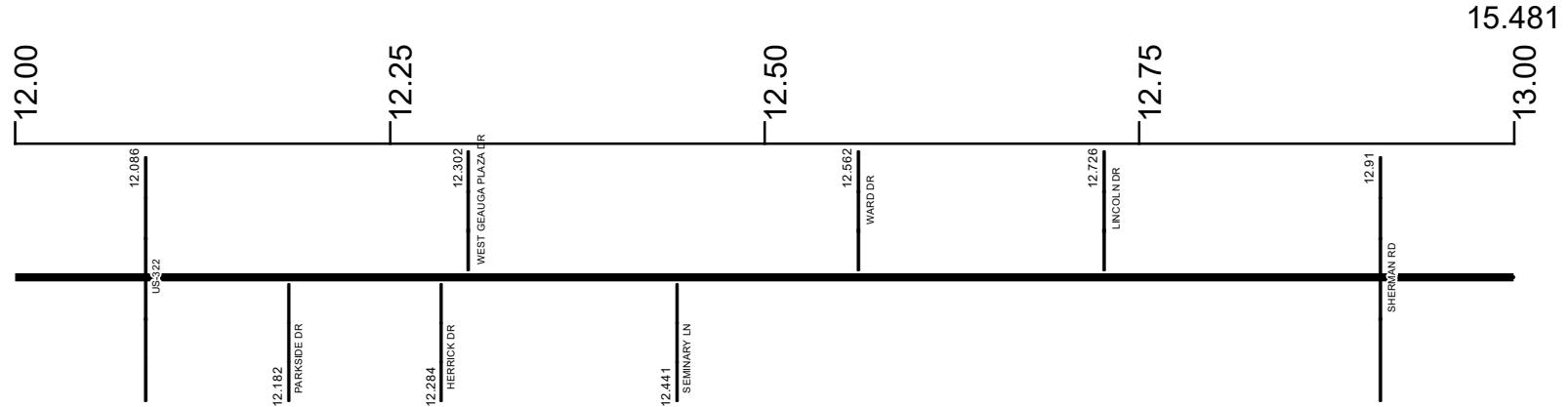
Created on: 6/27/2025

transportation.ohio.gov

Prepared by
The Ohio Department of Transportation
Office of Technical Services
Roadway Information

SGEASR00306**C

State True Log
County True Log



Surface Type & Width (Left / Right)

G (20'4')	G (14'10')
7.966 - 12.086	12.086 - 13.326

Base Type (Left / Right)

P / L	L / P
7.966 - 12.086	12.086 - 13.326

Shoulder Type & Width (Left / Right)

2 (6'6')	2 (8'8')
7.966 - 12.086	12.086 - 13.507

Resurface Year

	2020
	7.966 - 15.49

Through Lanes

	2
	2.999 - 15.504

Street Name

	CHILLICOTHE RD
	0 - 15.504

- Non-divided Highway
- Divided Highway
- Secondary Segment
- Corporation
- Bridge (on route)
- Underpass
- Overpass
- Railroad (at grade)
- Railroad (underpass)
- Railroad (overpass)
- Intersection

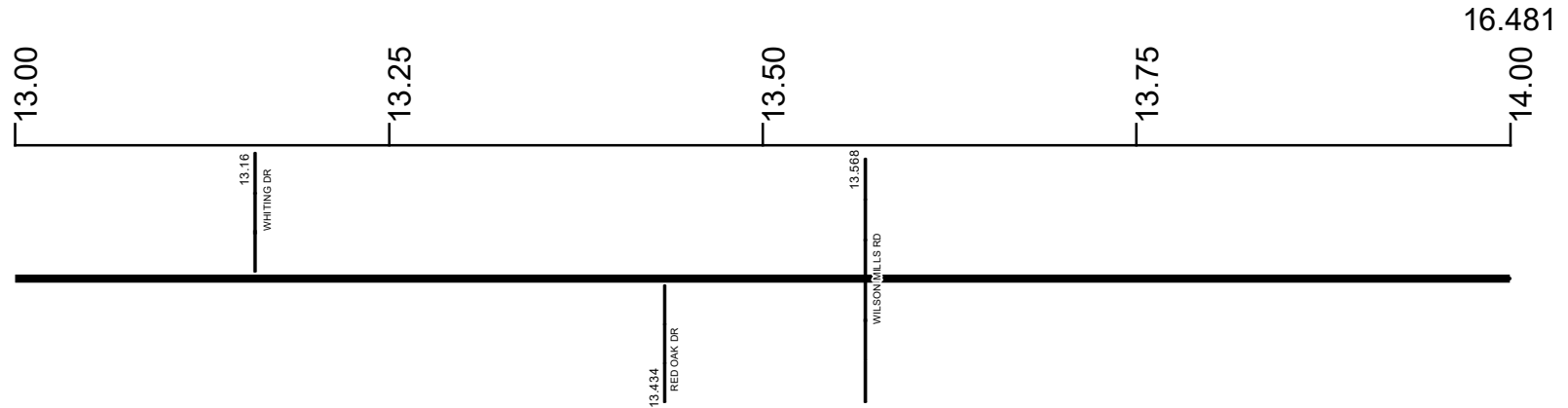
Created on: 6/27/2025

transportation.ohio.gov

Prepared by
The Ohio Department of Transportation
Office of Technical Services
Roadway Information

SGEASR00306**C

State True Log
County True Log



Surface Type & Width (Left / Right)

G (14'/10')	G 24'	G 36'	G 24'
12.086 - 13.326	13.326 - 13.507	13.507 - 13.685	13.685 - 14.677

Base Type (Left / Right)

L / P	L
12.086 - 13.326	13.326 - 14.677

Shoulder Type & Width (Left / Right)

2 (8'/8')	2 (2'/2')	2 (8'/8')
12.086 - 13.507	13.507 - 13.685	13.685 - 15.504

Resurface Year

2020

Through Lanes

2
2.999 - 15.504

Street Name

CHILICOTHE RD
0 - 15.504

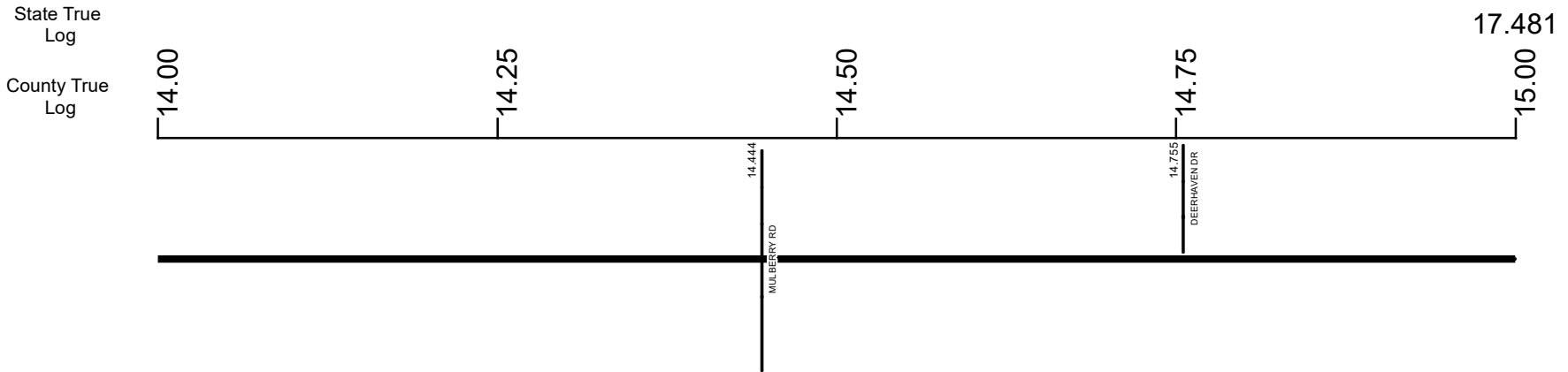
- Non-divided Highway
- Divided Highway
- Secondary Segment
- Corporation
- Bridge (on route)
- Underpass
- Overpass
- Railroad (at grade)
- Railroad (underpass)
- Railroad (overpass)
- Intersection

Created on: 6/27/2025

transportation.ohio.gov

Prepared by
The Ohio Department of Transportation
Office of Technical Services
Roadway Information

SGEASR00306**C



Surface Type & Width (Left / Right)	
G 24' 13.685 - 14.677	G (14'/10') 14.677 - 15.504
Base Type (Left / Right)	
L 13.326 - 14.677	L / P 14.677 - 15.504
Shoulder Type & Width (Left / Right)	
2 (8/8') 13.685 - 15.504	
Resurface Year	
2020 7.966 - 15.49	
Through Lanes	
2 2.999 - 15.504	
Street Name	
CHILLICOTHE RD 0 - 15.504	

- Non-divided Highway
- Divided Highway
- Secondary Segment
- Corporation
- Bridge (on route)
- Underpass
- Overpass
- Railroad (at grade)
- Railroad (underpass)
- Railroad (overpass)
- Intersection

Created on: 6/27/2025

transportation.ohio.gov

Prepared by
 The Ohio Department of Transportation
 Office of Technical Services
 Roadway Information

SGEASR00306**C

State True Log

17.985

County True Log



Surface Type & Width (Left / Right)

G (14'/10')
14.677 - 15.504

Base Type (Left / Right)

L / P
14.677 - 15.504

Shoulder Type & Width (Left / Right)

2 (8'/8')
13.685 - 15.504

Resurface Year

2020

7.966 - 15.49

Through Lanes

2
2.999 - 15.504

Street Name

CHILLICOTHE RD
0 - 15.504

- | | | | |
|---------------------|-------------------|----------------------|--------------|
| Non-divided Highway | Bridge (on route) | Railroad (at grade) | Intersection |
| Divided Highway | Underpass | Railroad (underpass) | |
| Secondary Segment | Overpass | Railroad (overpass) | |
| Corporation | | | |

Created on: 6/27/2025

Prepared by
The Ohio Department of Transportation
Office of Technical Services
Roadway Information

Historical Project List for SGEASR00306**C

Begin Measure	End Measure	Project ID Number	Construction Completion Date	Treatment Category	Treatment Type
0.000	2.999	99627	5-2019	Minor Rehabilitation	38-Fine Poly AC Overlay
0.000	4.453	21755	6-2010	Minor Rehabilitation	60-AC Overlay w/Rpr
2.999	4.453	99627	5-2019	Minor Rehabilitation	60-AC Overlay w/Rpr
3.572	4.056	24143	6-2003	Minor Rehabilitation	60-AC Overlay w/Rpr
4.453	7.966	99694	10-2023	Minor Rehabilitation	38-Fine Poly AC Overlay
4.453	12.086	83481	10-2012	Minor Rehabilitation	60-AC Overlay w/Rpr
7.966	12.086	104327	10-2020	Minor Rehabilitation	38-Fine Poly AC Overlay
12.086	15.504	99678	10-2020	Minor Rehabilitation	60-AC Overlay w/Rpr
12.086	15.504	81504	1-2011	Minor Rehabilitation	60-AC Overlay w/Rpr

Roadway Codes

Access Control Journalized

- F - Full Access Control
- L - Limited Access Control
- N - No Access Control

Access Control Operational

- 1 - Full Access Control
- 2 - Partial Access Control
- 3 - No Access Control

Base Type

- F - Crack and Seat
- H - Rubblize and Roll
- I - Aggregate Base 304 or Traffic Compacted
- K - Water Bound Macadam
- L - Bituminous Concrete Mix or Penetration Macadam
- N - Plain Concrete
- P - Reinforced Concrete
- R - Brick (Flexible)
- T - Brick (Rigid)

Direction of Travel

- B - Both (Two-way)
- F - One-way Cardinal
- T - One-way Non-cardinal

Facility Type

- 1 - One-way Roadway
- 2 - Two-way Roadway
- 4 - Ramp
- 5 - Non-mainline
- 6 - Non-inventory Direction
- 7 - Planned / Unbuilt

Historical Federal Aid Indicator

- N - Not a FAP Route
- Y - FAP Route

Functional Classification

- 01 - Interstate
- 02 - Principal Arterial (Freeways)
- 03 - Principal Arterial (Other)
- 04 - Minor Arterial
- 05 - Major Collector
- 06 - Minor Collector
- 07 - Local

Leave / Reenter Indicator

- Y - Route leaves/reenters at this point
- N - Route does not leave/reenter at this point

Median Type

- 1 - None
- 2 - Unprotected
- 3 - Curbed
- 4 - Positive Barrier (Unspecified)
- 5 - Positive Barrier (Flexible)
- 6 - Positive Barrier (Semi-rigid)
- 7 - Positive Barrier (Rigid)

NHS

- N - National Highway System
- H - Congressional Corridor
- 2 - Major Airport
- 3 - Major Port Facility
- 4 - Major Amtrak Station
- 5 - Major Rail / Truck Terminal
- 6 - Major Intercity Bus Terminal
- 7 - Major Public Transit / Multi-modal Passenger Terminal
- 8 - Major Pipeline Terminal
- 9 - Major Ferry Terminal

Priority System

- G - General
- P - Priority System
- U - Urban

Scenic Byway Code

- A - All American Road
- N - National Scenic Byway
- S - State Scenic Byway

Shoulder Type

- 1 - None
- 2 - Surfaced shoulder exists (bituminous concrete {AC})
- 3 - Surfaced shoulder exists (Portland Cement Concrete {PCC})
- 4 - Stabilized shoulder exists (gravel or other granular material)
- 5 - Combination shoulder exists (two or more surface types)
- 6 - Earth shoulder exists
- 7 - Barrier curb exists; no shoulder in front of curb

Surface Type

- A - Combination
- B - Brick
- C - Continuous Reinforced Concrete
- D - Reinforced Concrete
- E - Plain Concrete
- G - Bituminous Concrete
- I - Chipseal on Granular
- K - Open Graded Bituminous
- L - Chipseal or Micro
- M - Gravel
- U - Unimproved
- X - Right of Way Only