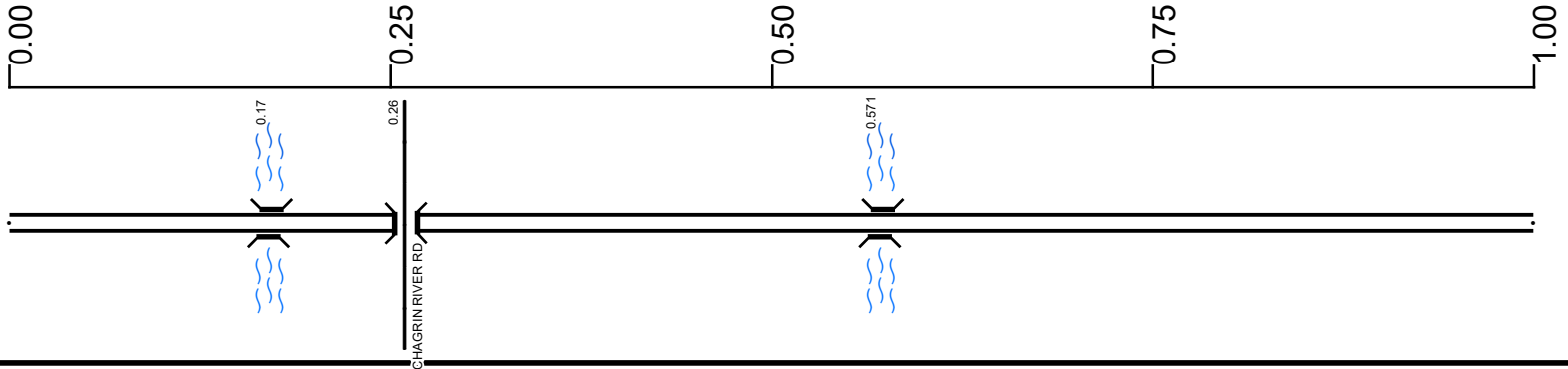


SGEAUS00422**C

State True Log 20.459

21.459

County True Log



Surface Type & Width (Left / Right)	G 48' 0 - 10.63
Base Type (Left / Right)	P 0 - 3.193
Shoulder Type & Width (Left / Right)	5 (14'/14') 0 - 9.39
Median Type and Width	2 (54') 0 - 9.18
Through Lanes	4 0 - 10.63
Street Name	US 422 0 - 10.53

Non-divided Highway	Bridge (on route)	Railroad (at grade)	Intersection
Divided Highway	Underpass	Railroad (underpass)	
Secondary Segment	Overpass	Railroad (overpass)	
Corporation			

Created on: 6/23/2025



transportation.ohio.gov


Prepared by
The Ohio Department of Transportation
Office of Technical Services
Roadway Information

SGEAUS00422**C

State True Log

22.459

County True Log



Surface Type & Width (Left / Right)

	G 48'
	0 - 10.63

Base Type (Left / Right)

	P
	0 - 3.193

Shoulder Type & Width (Left / Right)

	5 (14'/14')
	0 - 9.39

Median Type and Width

	2 (54')
	0 - 9.18

Through Lanes

	4
	0 - 10.63

Street Name

	US 422
	0 - 10.53

- | | | | |
|---|---|---|---|
| <ul style="list-style-type: none"> Non-divided Highway Divided Highway Secondary Segment Corporation | <ul style="list-style-type: none"> Bridge (on route) Underpass Overpass | <ul style="list-style-type: none"> Railroad (at grade) Railroad (underpass) Railroad (overpass) | <ul style="list-style-type: none"> Intersection |
|---|---|---|---|

Created on: 6/23/2025

transportation.ohio.gov

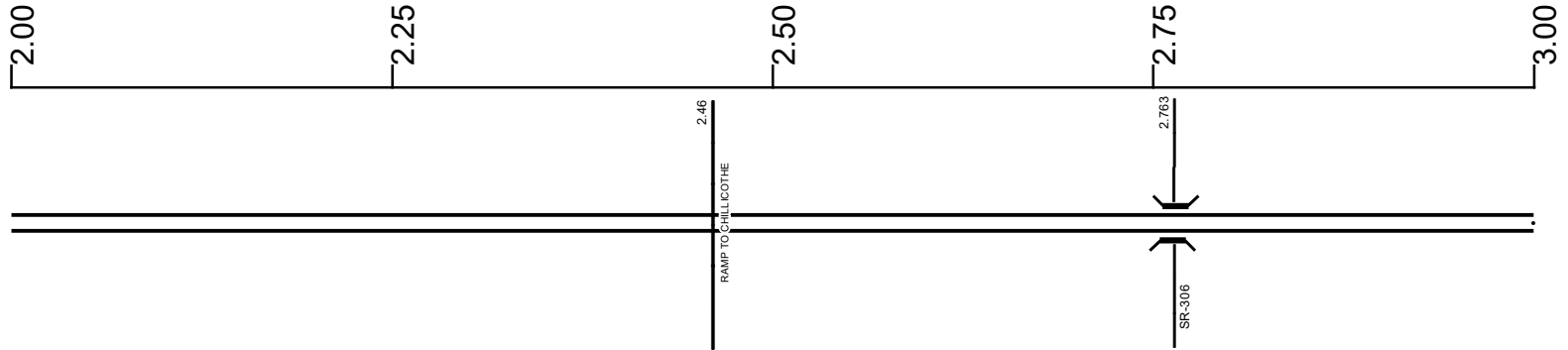
Prepared by
The Ohio Department of Transportation
Office of Technical Services
Roadway Information

SGEAUS00422**C

State True Log

23.459

County True Log



Surface Type & Width (Left / Right)

G 48'
0 - 10.63

Base Type (Left / Right)

P
0 - 3.193

Shoulder Type & Width (Left / Right)

5 (14'/14')
0 - 9.39

Median Type and Width

2 (54')
0 - 9.18

Through Lanes

4
0 - 10.63

Street Name

US 422
0 - 10.53

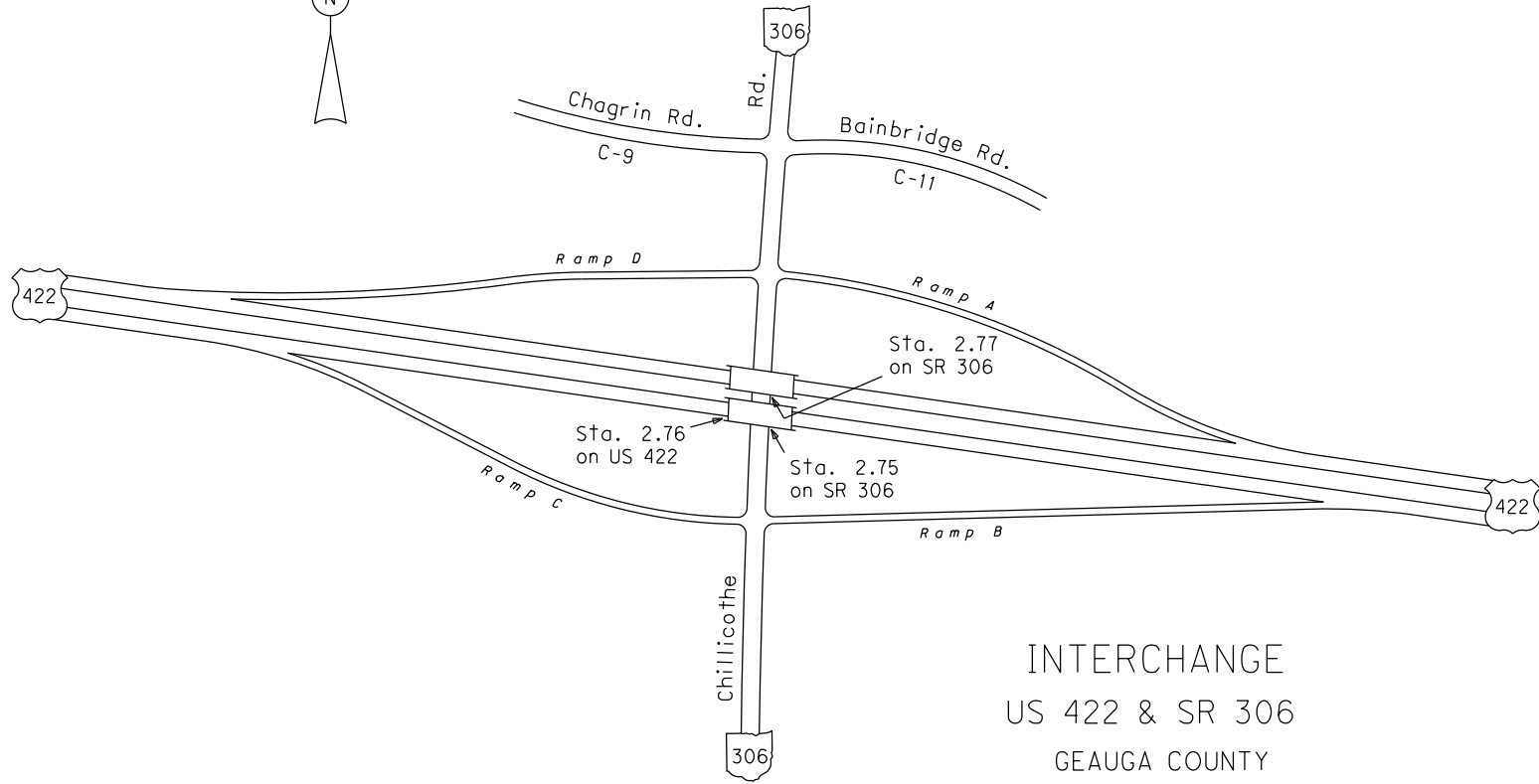
- | | | | |
|---------------------|-------------------|----------------------|--------------|
| Non-divided Highway | Bridge (on route) | Railroad (at grade) | Intersection |
| Divided Highway | Underpass | Railroad (underpass) | |
| Secondary Segment | Overpass | Railroad (overpass) | |
| Corporation | | | |

Created on: 6/23/2025



transportation.ohio.gov

Prepared by
The Ohio Department of Transportation
Office of Technical Services
Roadway Information



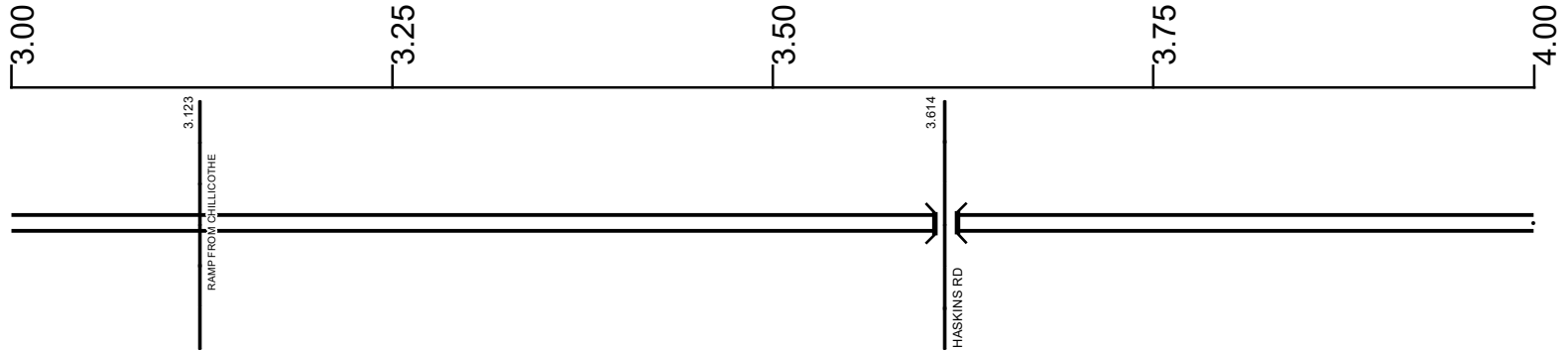
INTERCHANGE
US 422 & SR 306
GEAUGA COUNTY
INTERCHANGE ID NUMBER = 035300

SGEAUS00422**C

State True Log

24.459

County True Log



Surface Type & Width (Left / Right)

G 48'
0 - 10.63

Base Type (Left / Right)

P	L	F	L	F
0 - 3.193	3.193 - 3.303	3.303 - 3.494	3.494 - 3.734	3.734 - 4.295

Shoulder Type & Width (Left / Right)

5 (14'/14')
0 - 9.39

Median Type and Width

2 (54')
0 - 9.18

Through Lanes

4
0 - 10.63

Street Name

US 422
0 - 10.53

- | | | | |
|--|---|---|---|
| <ul style="list-style-type: none"> Non-divided Highway Divided Highway Secondary Segment Corporation | <ul style="list-style-type: none"> Bridge (on route) Underpass Overpass | <ul style="list-style-type: none"> Railroad (at grade) Railroad (underpass) Railroad (overpass) | <ul style="list-style-type: none"> Intersection |
|--|---|---|---|

Created on: 6/23/2025

transportation.ohio.gov


Prepared by
The Ohio Department of Transportation
Office of Technical Services
Roadway Information

SGEAUS00422**C

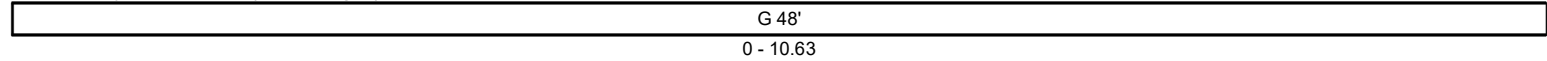
State True
Log

25.459

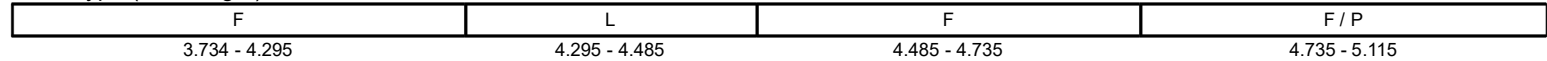
County True
Log



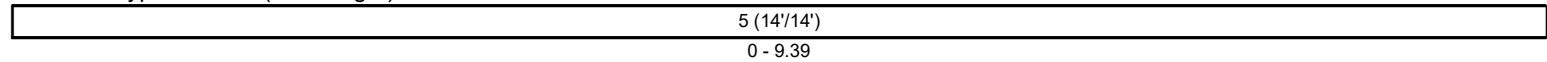
Surface Type & Width (Left / Right)



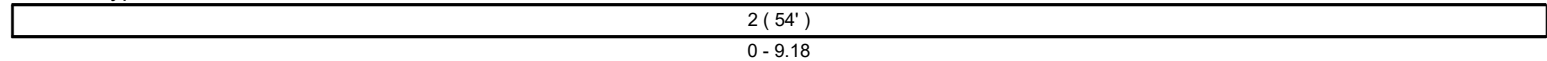
Base Type (Left / Right)



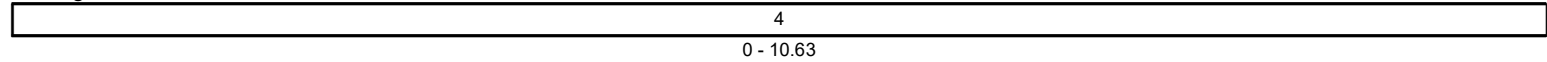
Shoulder Type & Width (Left / Right)



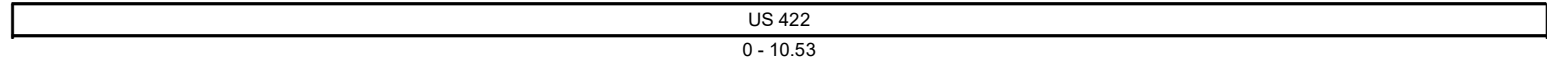
Median Type and Width



Through Lanes



Street Name



- | | | | |
|---------------------|-------------------|----------------------|--------------|
| Non-divided Highway | Bridge (on route) | Railroad (at grade) | Intersection |
| Divided Highway | Underpass | Railroad (underpass) | |
| Secondary Segment | Overpass | Railroad (overpass) | |
| Corporation | | | |

Created on: 6/23/2025

transportation.ohio.gov


Prepared by
The Ohio Department of Transportation
Office of Technical Services
Roadway Information

SGEAUS00422**C

State True Log

26.459

County True Log



Surface Type & Width (Left / Right)

	G 48'
	0 - 10.63

Base Type (Left / Right)

F / P	F
4.735 - 5.115	5.115 - 6.046

Shoulder Type & Width (Left / Right)

	5 (14'/14')
	0 - 9.39

Median Type and Width

	2 (54')
	0 - 9.18

Through Lanes

	4
	0 - 10.63

Street Name

	US 422
	0 - 10.53

- | | | | |
|---------------------|-------------------|----------------------|--------------|
| Non-divided Highway | Bridge (on route) | Railroad (at grade) | Intersection |
| Divided Highway | Underpass | Railroad (underpass) | |
| Secondary Segment | Overpass | Railroad (overpass) | |
| Corporation | | | |

Created on: 6/23/2025

transportation.ohio.gov

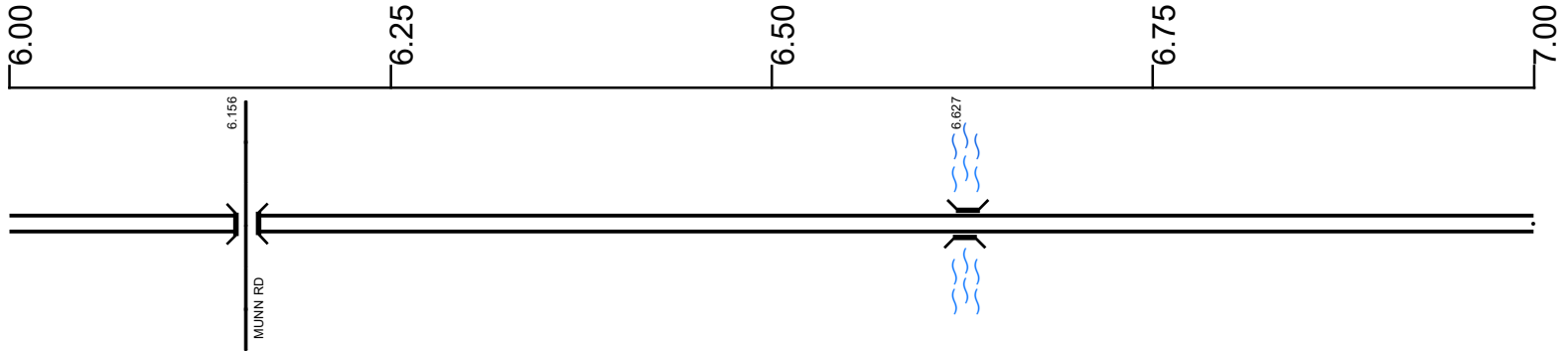
Prepared by
The Ohio Department of Transportation
Office of Technical Services
Roadway Information

SGEAUS00422**C

State True Log

27.459

County True Log



Surface Type & Width (Left / Right)

	G 48'
	0 - 10.63

Base Type (Left / Right)

F	L	F	L	F
5.115 - 6.046	6.046 - 6.297	6.297 - 6.547	6.547 - 6.847	6.847 - 7.558

Shoulder Type & Width (Left / Right)

	5 (14'/14')
	0 - 9.39

Median Type and Width

	2 (54')
	0 - 9.18

Through Lanes

	4
	0 - 10.63

Street Name

	US 422
	0 - 10.53

- | | | | |
|---------------------|-------------------|----------------------|--------------|
| Non-divided Highway | Bridge (on route) | Railroad (at grade) | Intersection |
| Divided Highway | Underpass | Railroad (underpass) | |
| Secondary Segment | Overpass | Railroad (overpass) | |
| Corporation | | | |

Created on: 6/23/2025

transportation.ohio.gov

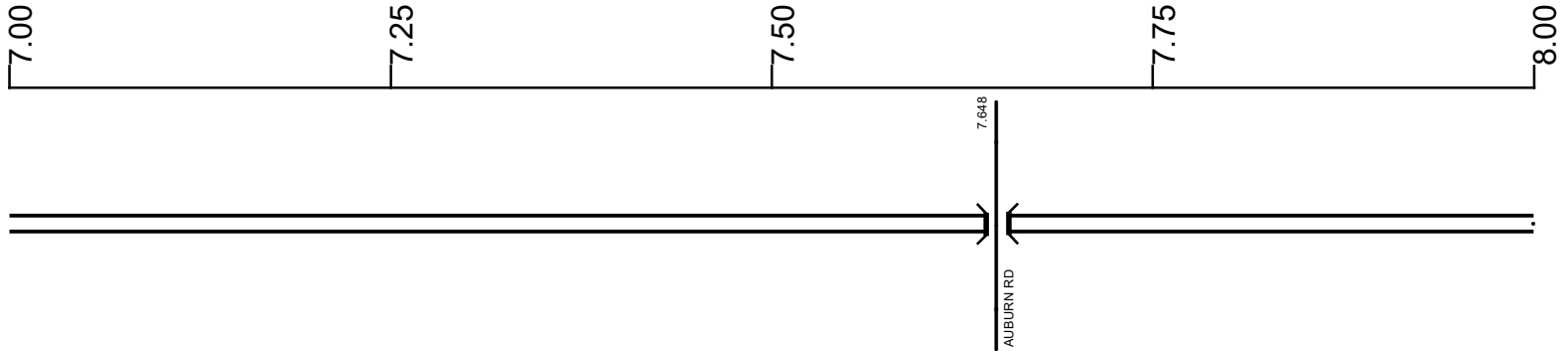
Prepared by
The Ohio Department of Transportation
Office of Technical Services
Roadway Information

SGEAUS00422**C

State True Log

28.459

County True Log



Surface Type & Width (Left / Right)

G 48'
0 - 10.63

Base Type (Left / Right)

F	L	F
6.847 - 7.558	7.558 - 7.788	7.788 - 8.979

Shoulder Type & Width (Left / Right)

5 (14'/14')
0 - 9.39

Median Type and Width

2 (54')
0 - 9.18

Through Lanes

4
0 - 10.63

Street Name

US 422
0 - 10.53

- | | | | |
|---------------------|-------------------|----------------------|--------------|
| Non-divided Highway | Bridge (on route) | Railroad (at grade) | Intersection |
| Divided Highway | Underpass | Railroad (underpass) | |
| Secondary Segment | Overpass | Railroad (overpass) | |
| Corporation | | | |

Created on: 6/23/2025

transportation.ohio.gov

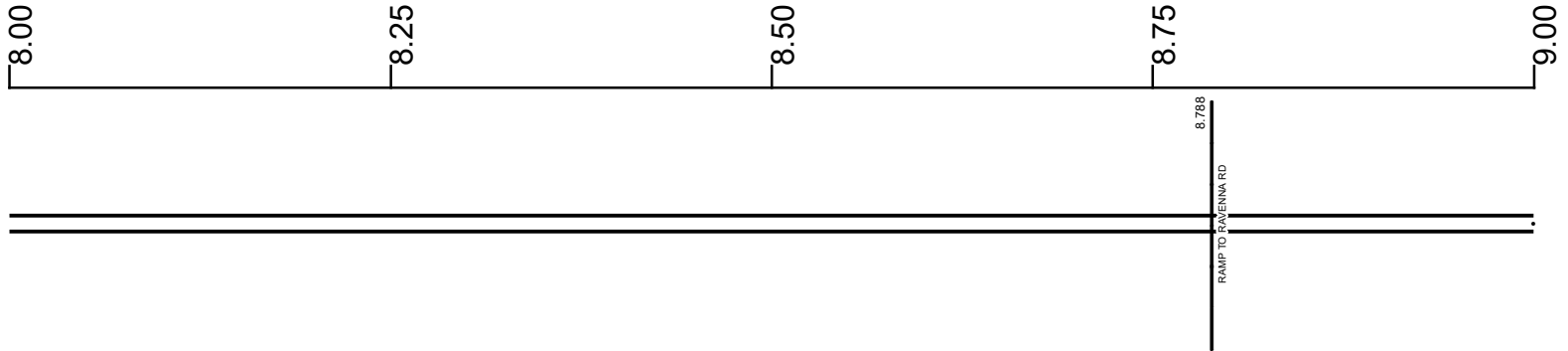
Prepared by
The Ohio Department of Transportation
Office of Technical Services
Roadway Information

SGEAUS00422**C

State True Log

29.459

County True Log



Surface Type & Width (Left / Right)

G 48'
0 - 10.63

Base Type (Left / Right)

F L
7.788 - 8.979 8.979 - 10.63

Shoulder Type & Width (Left / Right)

5 (14'/14')
0 - 9.39

Median Type and Width

2 (54')
0 - 9.18

Through Lanes

4
0 - 10.63

Street Name

US 422
0 - 10.53

- | | | | |
|---------------------|-------------------|----------------------|--------------|
| Non-divided Highway | Bridge (on route) | Railroad (at grade) | Intersection |
| Divided Highway | Underpass | Railroad (underpass) | |
| Secondary Segment | Overpass | Railroad (overpass) | |
| Corporation | | | |

Created on: 6/23/2025

transportation.ohio.gov

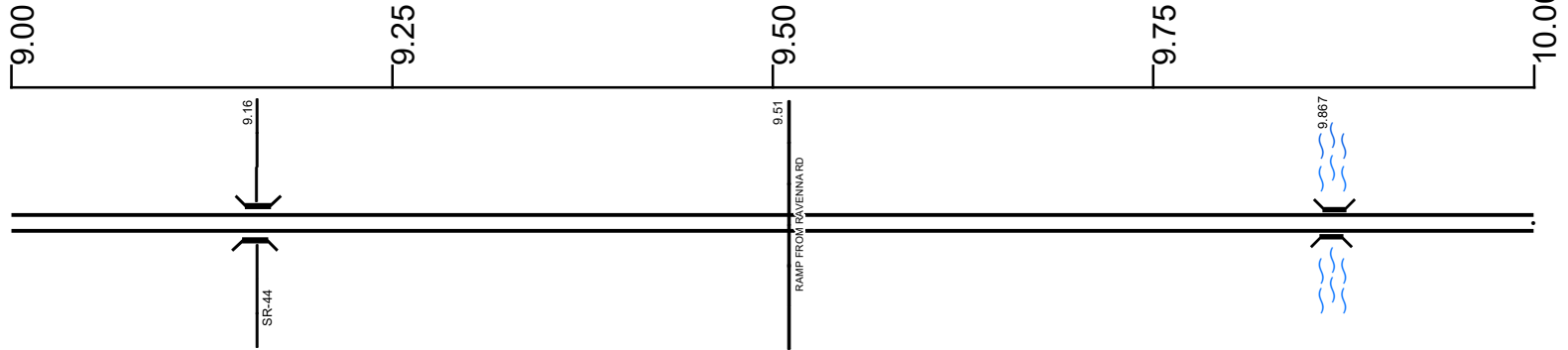
Prepared by
The Ohio Department of Transportation
Office of Technical Services
Roadway Information

SGEAUS00422**C

State True Log

30.459

County True Log



Surface Type & Width (Left / Right)

	G 48'
	0 - 10.63

Base Type (Left / Right)

	L
	8.979 - 10.63

Shoulder Type & Width (Left / Right)

5 (14'/14')	2 (11'/11')
0 - 9.39	9.39 - 10.679

Median Type and Width

2 (54')	2 (44')	2 (36')
0 - 9.18	9.18 - 9.39	9.39 - 10.679

Through Lanes

	4
	0 - 10.63

Street Name

	US 422
	0 - 10.53

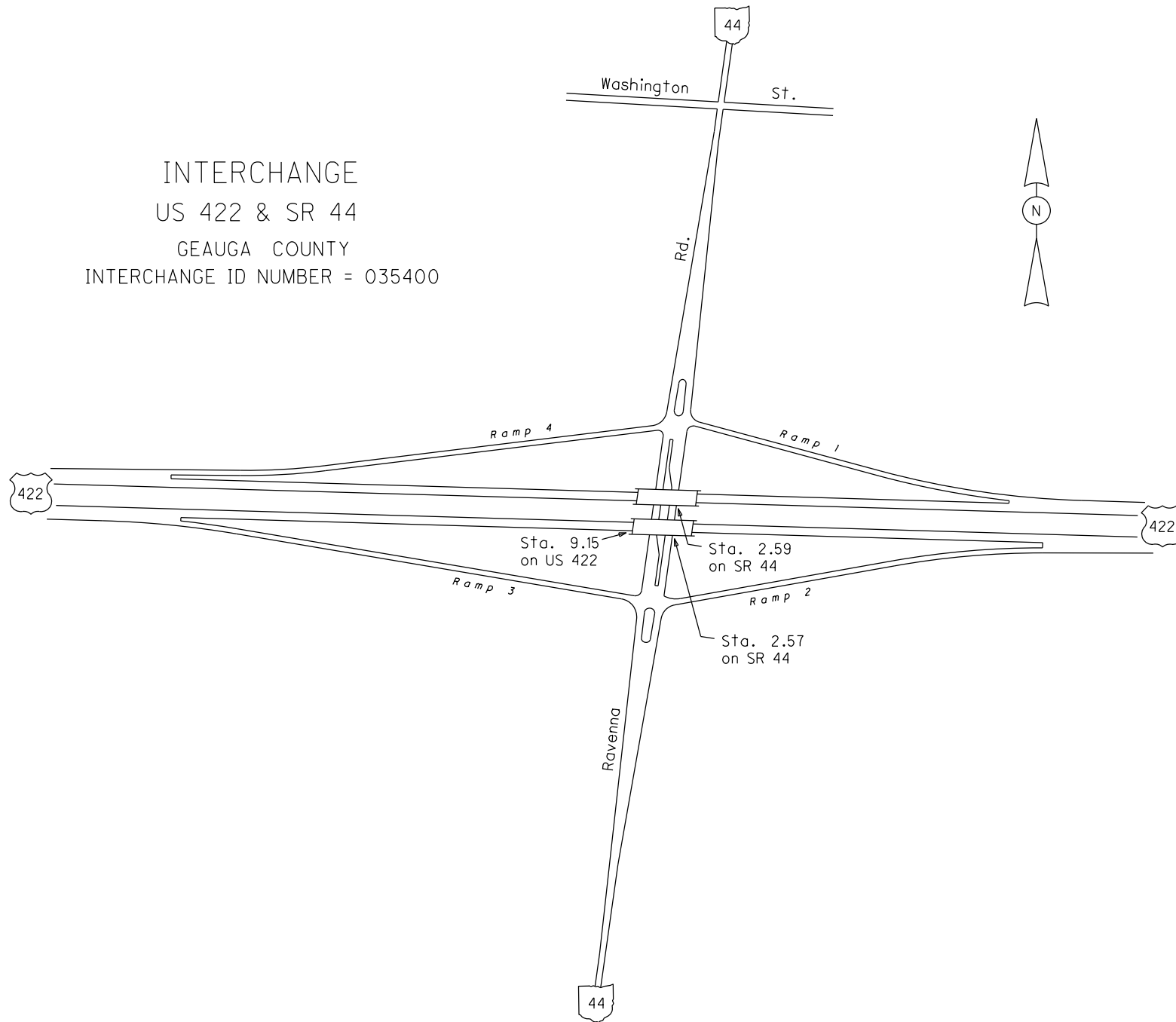
- | | | | |
|---------------------|-------------------|----------------------|--------------|
| Non-divided Highway | Bridge (on route) | Railroad (at grade) | Intersection |
| Divided Highway | Underpass | Railroad (underpass) | |
| Secondary Segment | Overpass | Railroad (overpass) | |
| Corporation | | | |

Created on: 6/23/2025

transportation.ohio.gov

Prepared by
The Ohio Department of Transportation
Office of Technical Services
Roadway Information

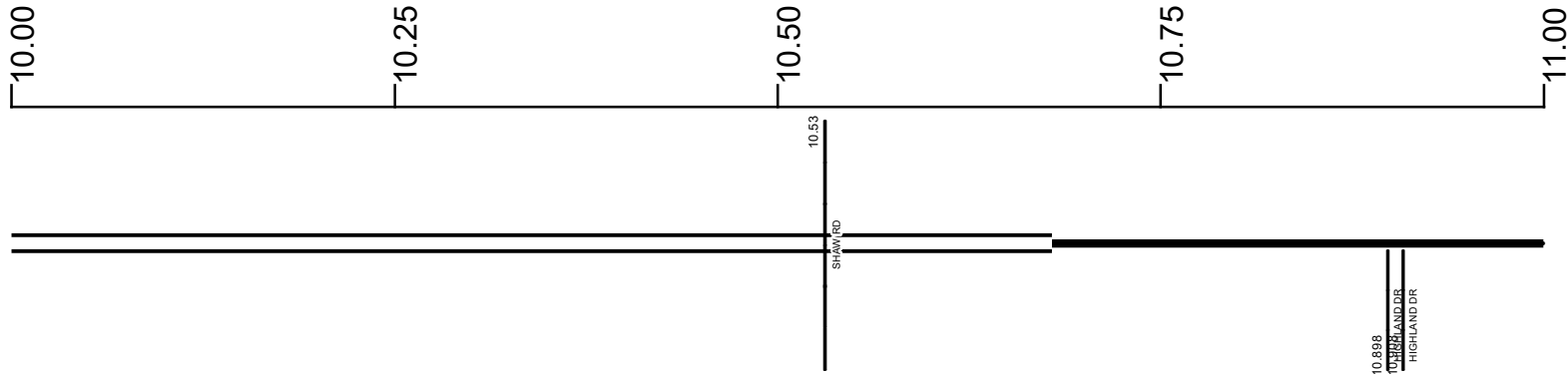
INTERCHANGE
US 422 & SR 44
GEAUGA COUNTY
INTERCHANGE ID NUMBER = 035400



SGEAUS00422**C

State True Log
County True Log

31.459



Surface Type & Width (Left / Right)

G 48'	G (20'4')
0 - 10.63	10.63 - 12.065

Base Type (Left / Right)

L	L / I
8.979 - 10.63	10.63 - 12.065

Shoulder Type & Width (Left / Right)

2 (11'/11')	2 (3'/3')	5 (2'/2')
9.39 - 10.679	10.679 - 10.801	10.801 - 11.763

Median Type and Width

2 (36')
9.39 - 10.679

Through Lanes

4	2
0 - 10.63	10.63 - 15.006

Street Name

US 422	MAIN MARKET RD
0 - 10.53	10.53 - 19.932

- | | | | |
|--|---|---|---|
| <ul style="list-style-type: none"> Non-divided Highway Divided Highway Secondary Segment Corporation | <ul style="list-style-type: none"> Bridge (on route) Underpass Overpass | <ul style="list-style-type: none"> Railroad (at grade) Railroad (underpass) Railroad (overpass) | <ul style="list-style-type: none"> Intersection |
|--|---|---|---|

Created on: 6/23/2025

transportation.ohio.gov

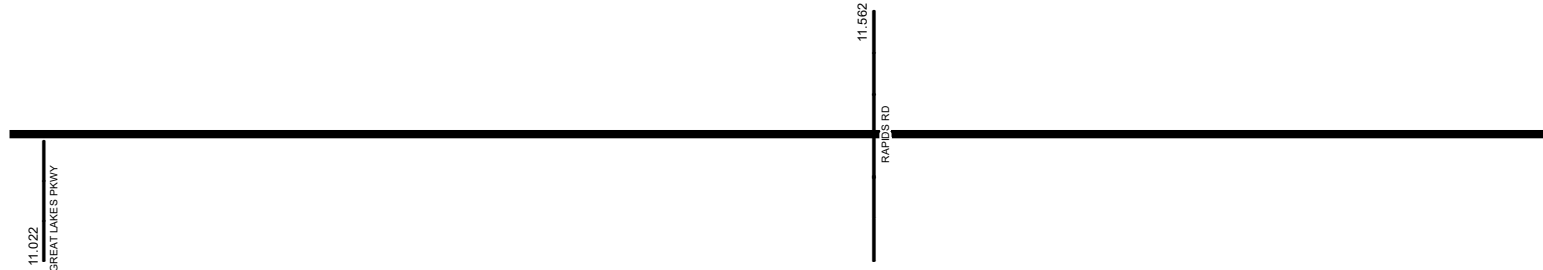
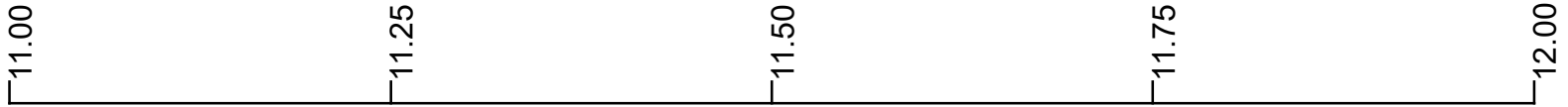
Prepared by
The Ohio Department of Transportation
Office of Technical Services
Roadway Information

SGEAUS00422**C

State True Log

32.459

County True Log



Surface Type & Width (Left / Right)

	G (20'4')
	10.63 - 12.065

Base Type (Left / Right)

	L / I
	10.63 - 12.065

Shoulder Type & Width (Left / Right)

5 (2'2')	2 (3'3')
10.801 - 11.763	11.763 - 12.065

Through Lanes

	2
	10.63 - 15.006

Street Name

	MAIN MARKET RD
	10.53 - 19.932

- | | | | |
|---------------------|-------------------|----------------------|--------------|
| Non-divided Highway | Bridge (on route) | Railroad (at grade) | Intersection |
| Divided Highway | Underpass | Railroad (underpass) | |
| Secondary Segment | Overpass | Railroad (overpass) | |
| Corporation | | | |

Created on: 6/23/2025

transportation.ohio.gov

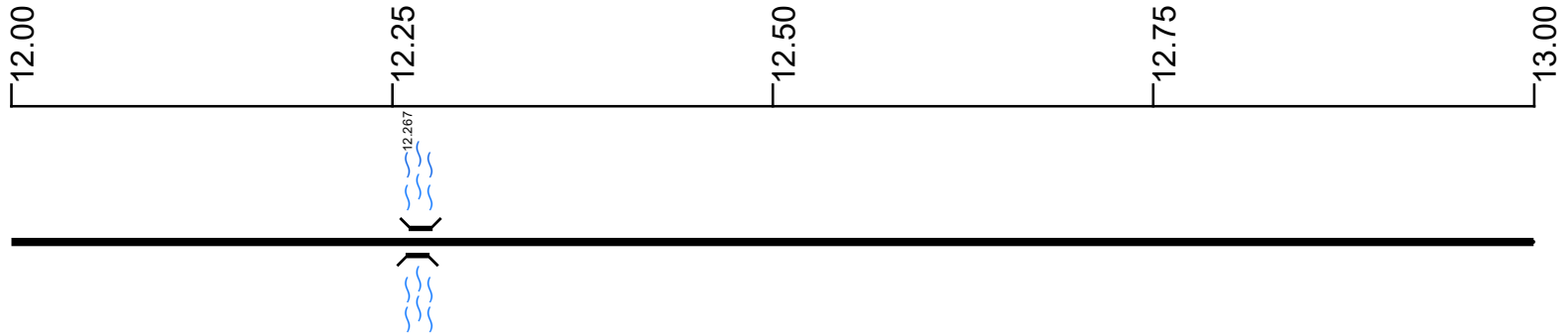
Prepared by
The Ohio Department of Transportation
Office of Technical Services
Roadway Information

SGEAUS00422**C

State True
Log

33.459

County True
Log



Surface Type & Width (Left / Right)

G (20'/4')	G 24'	G (20'/4')	G 32'
10.63 - 12.065	12.065 - 12.488	12.488 - 12.921	12.921 - 13.143

Base Type (Left / Right)

L / I	K	P / I
10.63 - 12.065	12.065 - 12.488	12.488 - 13.052

Shoulder Type & Width (Left / Right)

2 (3'/3')	2 (4'/4')	2 (3'/3')	2 (5'/5')
11.763 - 12.065	12.065 - 12.488	12.488 - 12.921	12.921 - 14.828

Through Lanes

	2
	10.63 - 15.006

Street Name

	MAIN MARKET RD
	10.53 - 19.932

- Non-divided Highway
 Bridge (on route)
 Railroad (at grade)
 Intersection
- Divided Highway
 Underpass
 Railroad (underpass)
- Secondary Segment
 Overpass
 Railroad (overpass)
- Corporation**

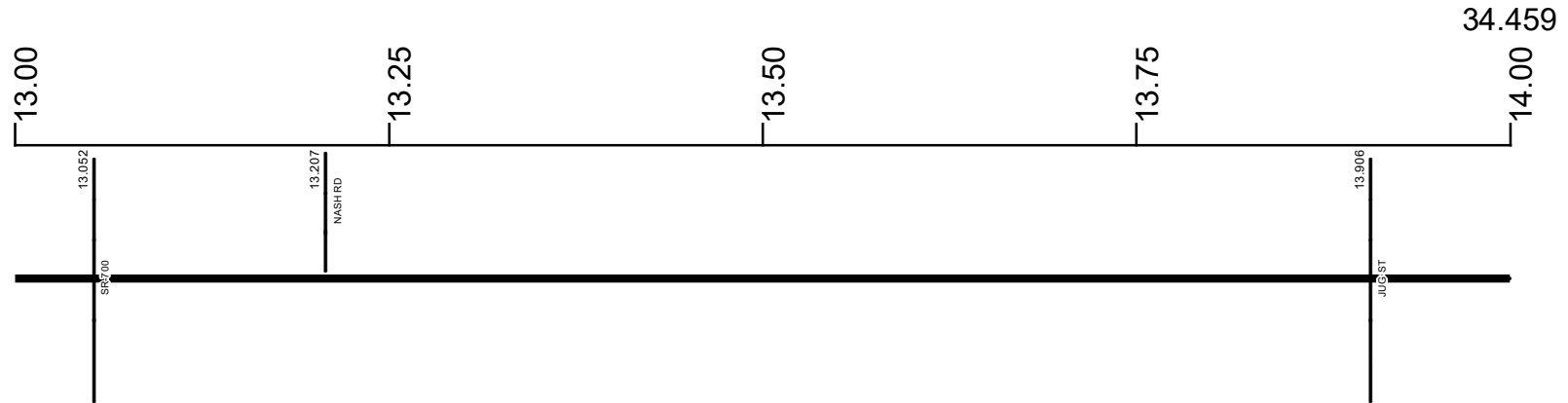
Created on: 6/23/2025

transportation.ohio.gov

Prepared by
The Ohio Department of Transportation
Office of Technical Services
Roadway Information

SGEAUS00422**C

State True Log
County True Log



Surface Type & Width (Left / Right)

G 32'	G 24'
12.921 - 13.143	13.143 - 14.896

Base Type (Left / Right)

P / I	P
12.488 - 13.052	13.052 - 16.066

Shoulder Type & Width (Left / Right)

	2 (5/5)
	12.921 - 14.828

Through Lanes

	2
	10.63 - 15.006

Street Name

	MAIN MARKET RD
	10.53 - 19.932

- Non-divided Highway
- Divided Highway
- Secondary Segment
- Corporation
- Bridge (on route)
- Underpass
- Overpass
- Railroad (at grade)
- Railroad (underpass)
- Railroad (overpass)
- Intersection

Created on: 6/23/2025

transportation.ohio.gov

Prepared by
The Ohio Department of Transportation
Office of Technical Services
Roadway Information

SGEAUS00422**C

State True Log

35.459

County True Log



Surface Type & Width (Left / Right)

G 24'	G (22'/18')
13.143 - 14.896	14.896 - 16.066

Base Type (Left / Right)

P
13.052 - 16.066

Shoulder Type & Width (Left / Right)

2 (5'/5')	2 (12'/12')
12.921 - 14.828	14.828 - 16.066

Median Type and Width

2 (12')
14.828 - 17.048

Through Lanes

2
10.63 - 15.006

Street Name

MAIN MARKET RD
10.53 - 19.932

- Non-divided Highway
 Bridge (on route)
 Railroad (at grade)
 Intersection
- Divided Highway
 Underpass
 Railroad (underpass)
- Secondary Segment
 Overpass
 Railroad (overpass)
- Corporation**

Created on: 6/23/2025

transportation.ohio.gov

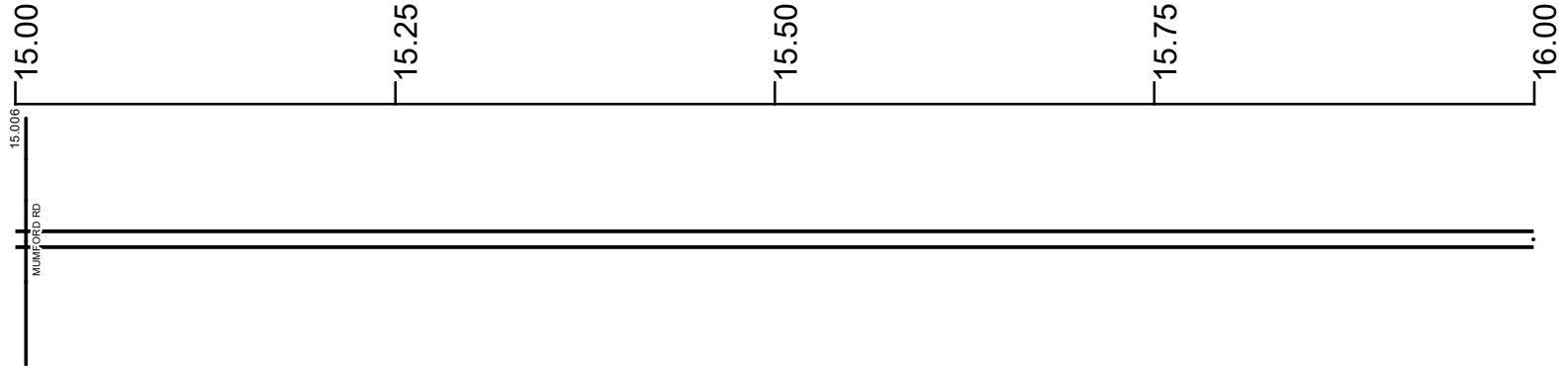
Prepared by
The Ohio Department of Transportation
Office of Technical Services
Roadway Information

SGEAUS00422**C

State True Log

36.459

County True Log



Surface Type & Width (Left / Right)

G (22'/18')
14.896 - 16.066

Base Type (Left / Right)

P
13.052 - 16.066


Shoulder Type & Width (Left / Right)

2 (12'/12')
14.828 - 16.066

Median Type and Width

2 (12')
14.828 - 17.048

Through Lanes



Street Name

MAIN MARKET RD
10.53 - 19.932

- Non-divided Highway
 Bridge (on route)
 Railroad (at grade)
 Intersection
- Divided Highway
 Underpass
 Railroad (underpass)
- Secondary Segment
 Overpass
 Railroad (overpass)
- Corporation**

Created on: 6/23/2025

transportation.ohio.gov

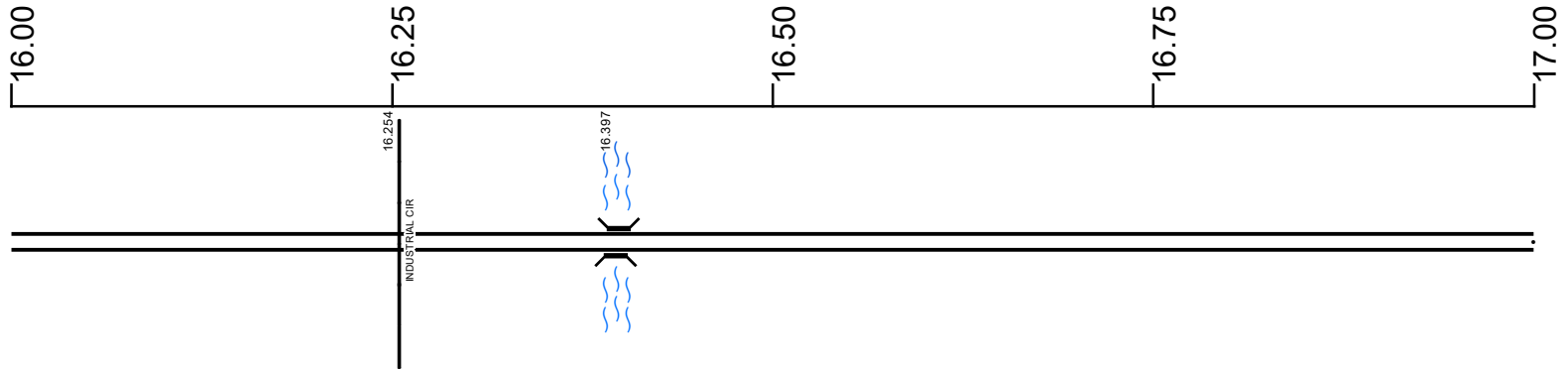
Prepared by
The Ohio Department of Transportation
Office of Technical Services
Roadway Information

SGEAUS00422**C

State True Log

37.459

County True Log



Surface Type & Width (Left / Right)

G (22'/18')	G (22'/24')	G (22'/20')	G 44'
14.896 - 16.066	16.066 - 16.547	16.547 - 16.797	16.797 - 17.017

Base Type (Left / Right)

P	P / L	P	P
13.052 - 16.066	16.066 - 16.797	16.797 - 18.151	

Shoulder Type & Width (Left / Right)

2 (12'/12')	2 (2'/3')	2 (2'/2')	2 (3'/3')
14.828 - 16.066	16.066 - 16.547	16.547 - 16.797	16.797 - 17.048

Median Type and Width

2 (12')
14.828 - 17.048

Through Lanes

4
15.226 - 19.932

Street Name

MAIN MARKET RD
10.53 - 19.932

- Non-divided Highway
 Bridge (on route)
 Railroad (at grade)
 Intersection
- Divided Highway
 Underpass
 Railroad (underpass)
- Secondary Segment
 Overpass
 Railroad (overpass)
- Corporation**

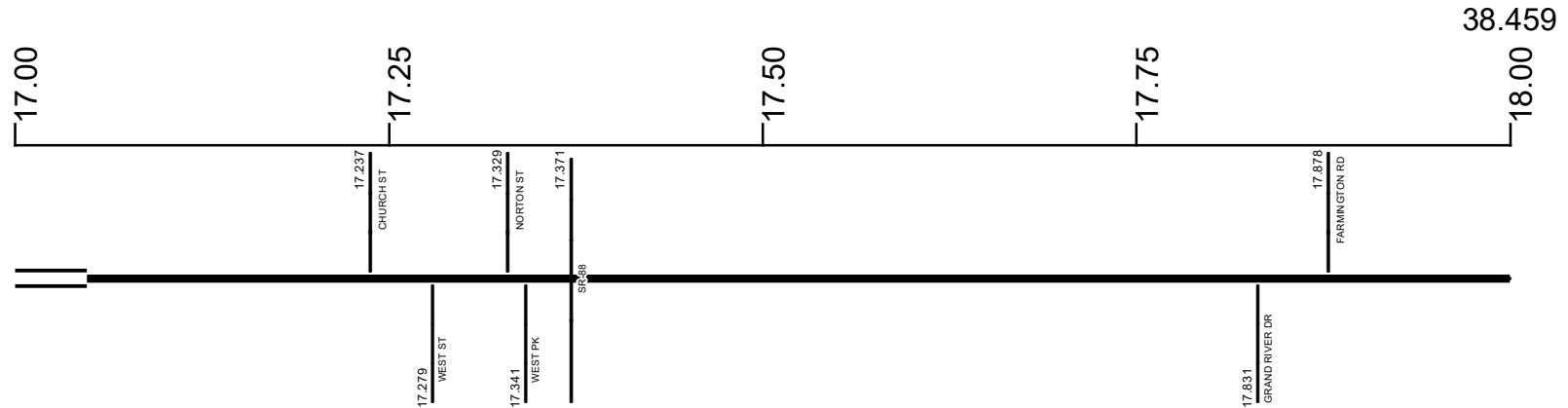
Created on: 6/23/2025

transportation.ohio.gov


Prepared by
The Ohio Department of Transportation
Office of Technical Services
Roadway Information

SGEAUS00422**C

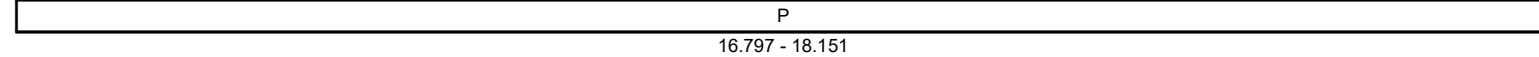
State True Log
County True Log




Surface Type & Width (Left / Right)



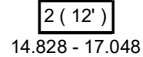
Base Type (Left / Right)



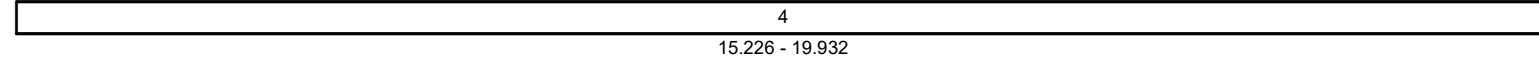
Shoulder Type & Width (Left / Right)



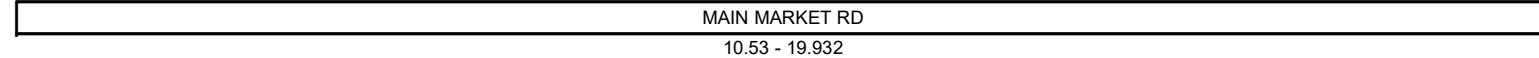
Median Type and Width



Through Lanes



Street Name



- Non-divided Highway
- Divided Highway
- Secondary Segment
- Corporation
- Bridge (on route)
- Underpass
- Overpass
- Railroad (at grade)
- Railroad (underpass)
- Railroad (overpass)
- Intersection

Created on: 6/23/2025



transportation.ohio.gov
 Prepared by
 The Ohio Department of Transportation
 Office of Technical Services
 Roadway Information

SGEAUS00422**C

State True Log

39.459

County True Log

18.00

18.25


18.50

18.75

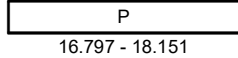
19.00




Surface Type & Width (Left / Right)



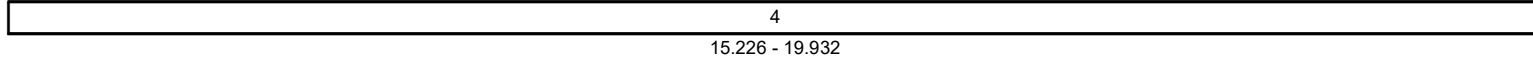
Base Type (Left / Right)



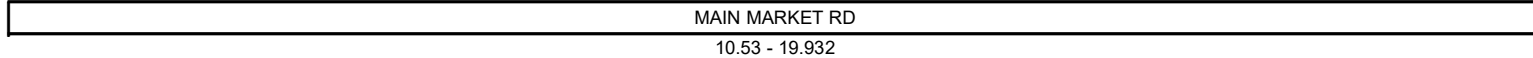
Shoulder Type & Width (Left / Right)



Through Lanes



Street Name



- Non-divided Highway
- Divided Highway
- Secondary Segment
- Corporation
- Bridge (on route)
- Underpass
- Overpass
- Railroad (at grade)
- Railroad (underpass)
- Railroad (overpass)
- Intersection

Created on: 6/23/2025

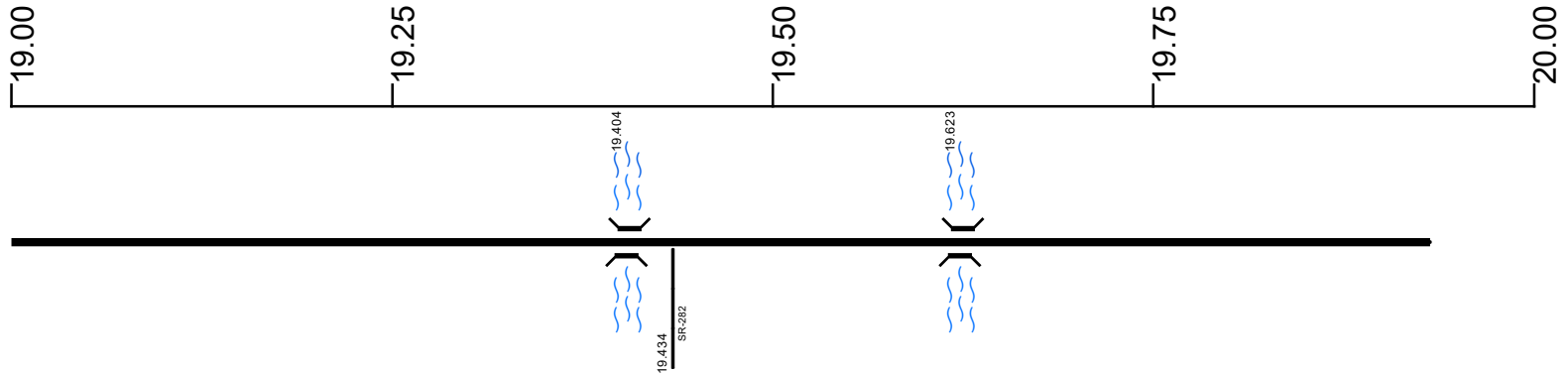


transportation.ohio.gov
 Prepared by
 The Ohio Department of Transportation
 Office of Technical Services
 Roadway Information

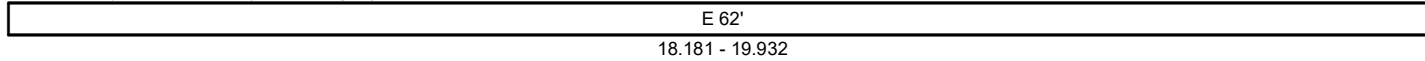
SGEAUS00422**C

State True Log
County True Log

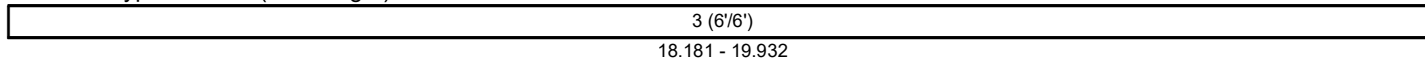
40.391



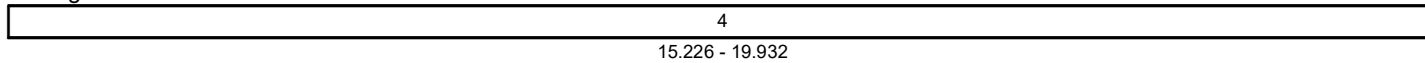
Surface Type & Width (Left / Right)



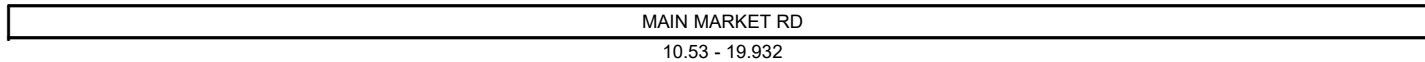
Shoulder Type & Width (Left / Right)



Through Lanes



Street Name



- | | | | |
|---------------------|-------------------|----------------------|--------------|
| Non-divided Highway | Bridge (on route) | Railroad (at grade) | Intersection |
| Divided Highway | Underpass | Railroad (underpass) | |
| Secondary Segment | Overpass | Railroad (overpass) | |
| Corporation | | | |

Created on: 6/23/2025



transportation.ohio.gov
 Prepared by
 The Ohio Department of Transportation
 Office of Technical Services
 Roadway Information

Historical Project List for SGEAUS00422**C

Begin Measure	End Measure	Project ID Number	Construction Completion Date	Treatment Category	Treatment Type
0.000	3.212	23961	5-2016	Minor Rehabilitation	60-AC Overlay w/Rpr
0.000	4.024	19514	9-2002	Minor Rehabilitation	60-AC Overlay w/Rpr
3.212	9.383	22220	9-2016	Major Rehabilitation	70-Crack and Seat
3.232	3.727	24143	6-2003	Minor Rehabilitation	60-AC Overlay w/Rpr
9.383	10.630	23128	9-2003	Minor Rehabilitation	50-AC Overlay w/o Rpr
10.630	13.052	83353	11-2010	Minor Rehabilitation	50-AC Overlay w/o Rpr
13.052	17.371	23128	9-2003	Minor Rehabilitation	50-AC Overlay w/o Rpr
16.907	18.292	83353	11-2010	Minor Rehabilitation	50-AC Overlay w/o Rpr

Roadway Codes

Access Control Journalized

- F - Full Access Control
- L - Limited Access Control
- N - No Access Control

Access Control Operational

- 1 - Full Access Control
- 2 - Partial Access Control
- 3 - No Access Control

Base Type

- F - Crack and Seat
- H - Rubblize and Roll
- I - Aggregate Base 304 or Traffic Compacted
- K - Water Bound Macadam
- L - Bituminous Concrete Mix or Penetration Macadam
- N - Plain Concrete
- P - Reinforced Concrete
- R - Brick (Flexible)
- T - Brick (Rigid)

Direction of Travel

- B - Both (Two-way)
- F - One-way Cardinal
- T - One-way Non-cardinal

Facility Type

- 1 - One-way Roadway
- 2 - Two-way Roadway
- 4 - Ramp
- 5 - Non-mainline
- 6 - Non-inventory Direction
- 7 - Planned / Unbuilt

Historical Federal Aid Indicator

- N - Not a FAP Route
- Y - FAP Route

Functional Classification

- 01 - Interstate
- 02 - Principal Arterial (Freeways)
- 03 - Principal Arterial (Other)
- 04 - Minor Arterial
- 05 - Major Collector
- 06 - Minor Collector
- 07 - Local

Leave / Reenter Indicator

- Y - Route leaves/reenters at this point
- N - Route does not leave/reenter at this point

Median Type

- 1 - None
- 2 - Unprotected
- 3 - Curbed
- 4 - Positive Barrier (Unspecified)
- 5 - Positive Barrier (Flexible)
- 6 - Positive Barrier (Semi-rigid)
- 7 - Positive Barrier (Rigid)

NHS

- N - National Highway System
- H - Congressional Corridor
- 2 - Major Airport
- 3 - Major Port Facility
- 4 - Major Amtrak Station
- 5 - Major Rail / Truck Terminal
- 6 - Major Intercity Bus Terminal
- 7 - Major Public Transit / Multi-modal Passenger Terminal
- 8 - Major Pipeline Terminal
- 9 - Major Ferry Terminal

Priority System

- G - General
- P - Priority System
- U - Urban

Scenic Byway Code

- A - All American Road
- N - National Scenic Byway
- S - State Scenic Byway

Shoulder Type

- 1 - None
- 2 - Surfaced shoulder exists (bituminous concrete {AC})
- 3 - Surfaced shoulder exists (Portland Cement Concrete {PCC})
- 4 - Stabilized shoulder exists (gravel or other granular material)
- 5 - Combination shoulder exists (two or more surface types)
- 6 - Earth shoulder exists
- 7 - Barrier curb exists; no shoulder in front of curb

Surface Type

- A - Combination
- B - Brick
- C - Continuous Reinforced Concrete
- D - Reinforced Concrete
- E - Plain Concrete
- G - Bituminous Concrete
- I - Chipseal on Granular
- K - Open Graded Bituminous
- L - Chipseal or Micro
- M - Gravel
- U - Unimproved
- X - Right of Way Only