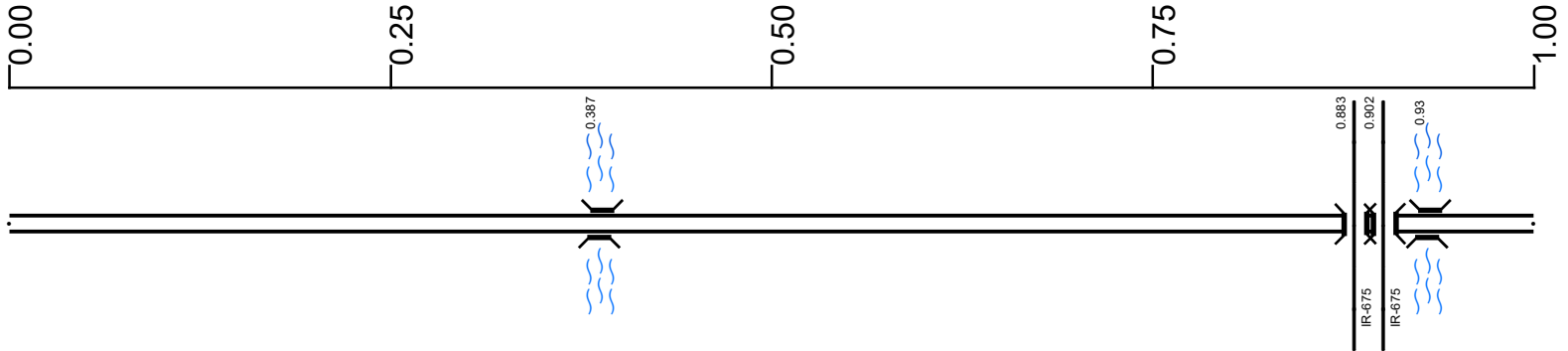


# SGRESR00835\*\*C

State True Log 3.147

4.147

County True Log



Surface Type & Width (Left / Right)

G 50'  
0 - 2.081

Base Type (Left / Right)

N  
0 - 2.081

Shoulder Type & Width (Left / Right)

5 (4/4')  
0 - 2.081

Median Type and Width

3 ( 14' )  
0 - 2.081

Resurface Year

2021  
0 - 2.081

Through Lanes

4  
0 - 2.081

Street Name

RESEARCH PARK BLVD  
0 - 2.827

- |                     |                   |                      |              |
|---------------------|-------------------|----------------------|--------------|
| Non-divided Highway | Bridge (on route) | Railroad (at grade)  | Intersection |
| Divided Highway     | Underpass         | Railroad (underpass) |              |
| Secondary Segment   | Overpass          | Railroad (overpass)  |              |
| Corporation         |                   |                      |              |

Created on: 6/27/2025

transportation.ohio.gov

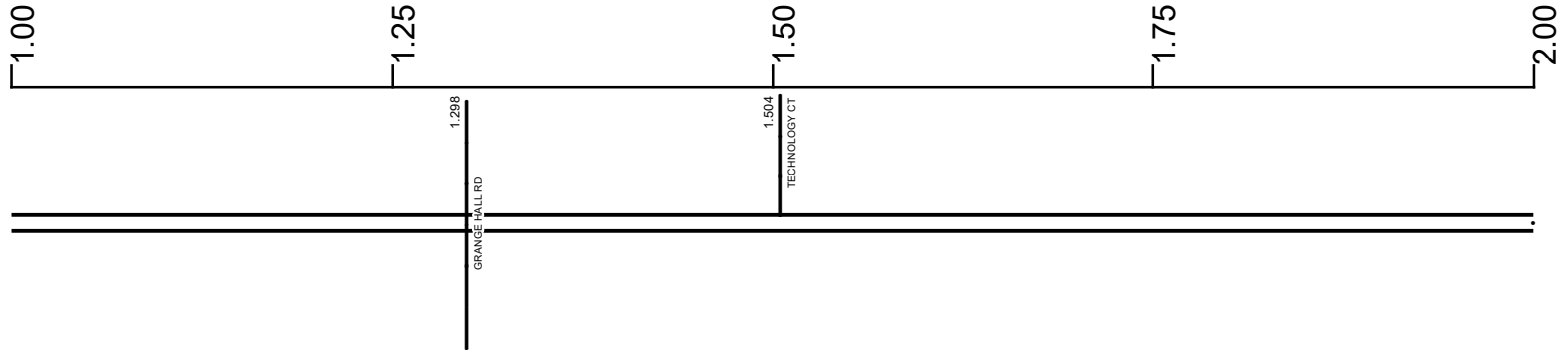
Prepared by  
The Ohio Department of Transportation  
Office of Technical Services  
Roadway Information

# SGRESR00835\*\*C

State True Log

5.147

County True Log



Surface Type & Width (Left / Right)

G 50'  
0 - 2.081

Base Type (Left / Right)

N  
0 - 2.081

Shoulder Type & Width (Left / Right)

5 (4/4')  
0 - 2.081

Median Type and Width

3 ( 14' )  
0 - 2.081

Resurface Year

2021  
0 - 2.081

Through Lanes

4  
0 - 2.081

Street Name

RESEARCH PARK BLVD  
0 - 2.827

- |                     |                   |                      |              |
|---------------------|-------------------|----------------------|--------------|
| Non-divided Highway | Bridge (on route) | Railroad (at grade)  | Intersection |
| Divided Highway     | Underpass         | Railroad (underpass) |              |
| Secondary Segment   | Overpass          | Railroad (overpass)  |              |
| Corporation         |                   |                      |              |

Created on: 6/27/2025



transportation.ohio.gov

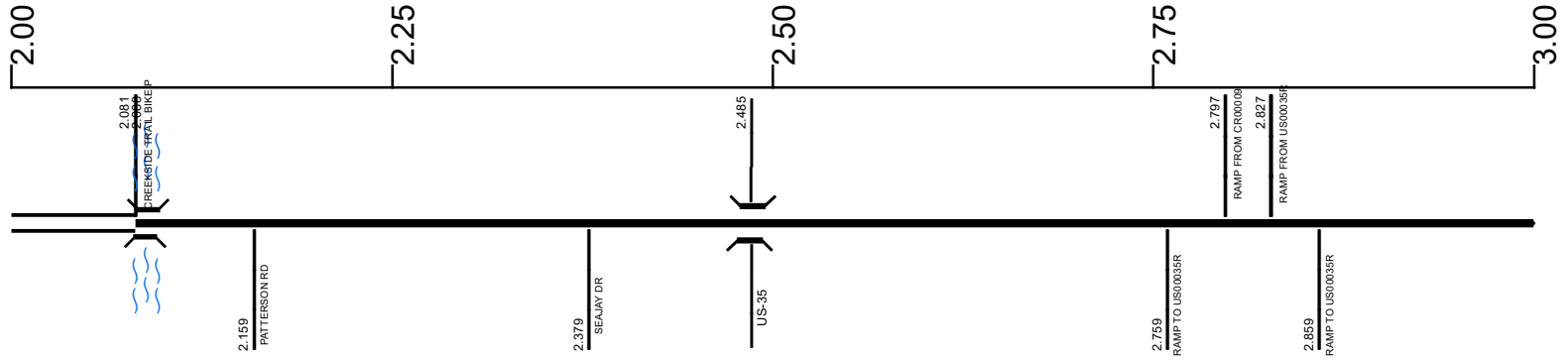
Prepared by  
The Ohio Department of Transportation  
Office of Technical Services  
Roadway Information

# SGRESR00835\*\*C

State True Log

6.147

County True Log



**Surface Type & Width (Left / Right)**

G 50'	G 36'	G 80'	G 88'
0 - 2.081	2.081 - 2.827	2.827 - 2.932	2.932 - 3.014

**Base Type (Left / Right)**

N	L
0 - 2.081	2.081 - 3.426

**Shoulder Type & Width (Left / Right)**

5 (4'/4')	2 (4'/4')	1 (0'/0')
0 - 2.081	2.081 - 2.827	2.827 - 3.014

**Median Type and Width**

3 ( 14' )
0 - 2.081

**Resurface Year**

2021
0 - 2.081

**Through Lanes**

4	2	4
0 - 2.081	2.081 - 2.827	2.827 - 3.014

**Street Name**

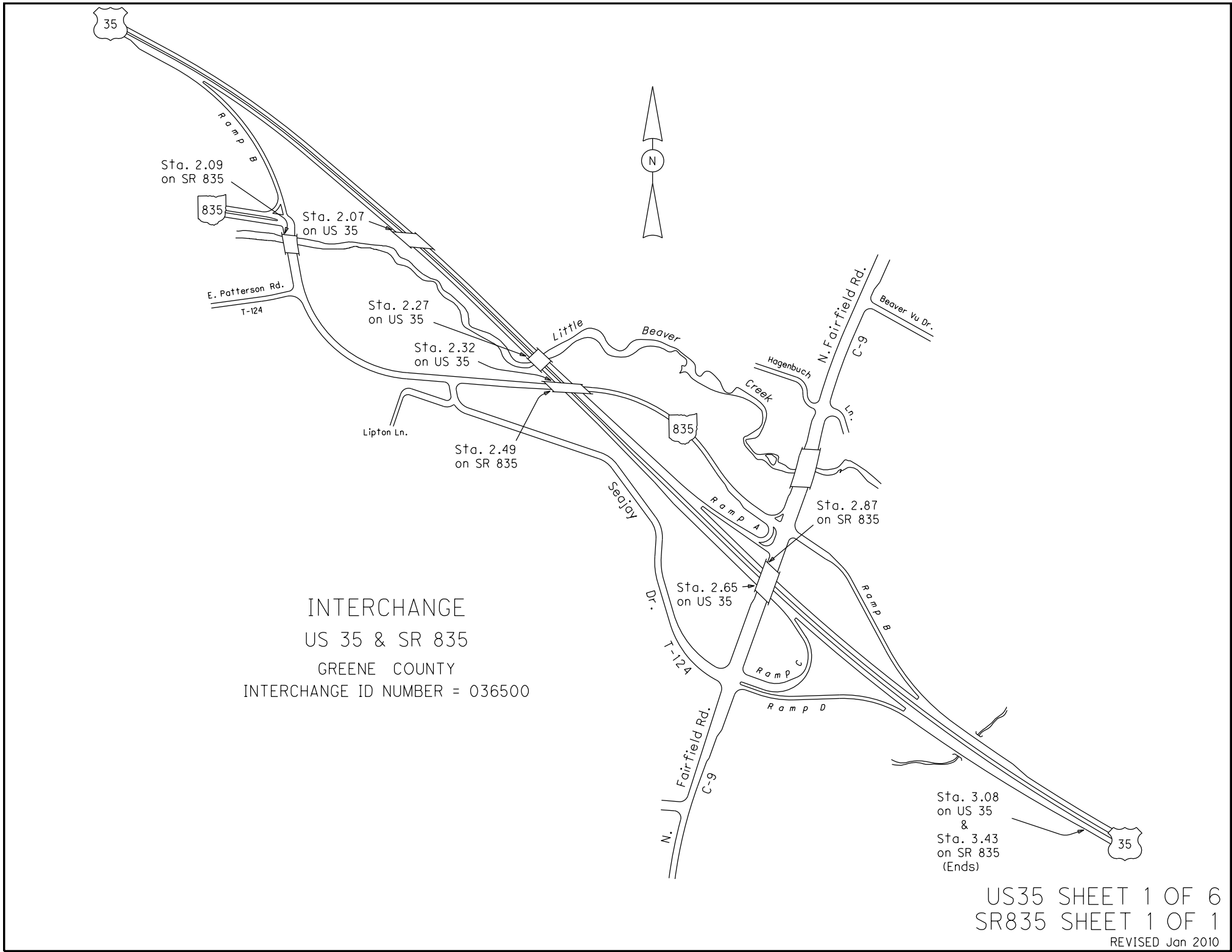
RESEARCH PARK BLVD	N FAIRFIELD RD
0 - 2.827	2.827 - 3.014

- Non-divided Highway
- Divided Highway
- Secondary Segment
- Corporation**
- Bridge (on route)
- Underpass
- Overpass
- Railroad (at grade)
- Railroad (underpass)
- Railroad (overpass)
- Intersection

Created on: 6/27/2025

transportation.ohio.gov

Prepared by  
The Ohio Department of Transportation  
Office of Technical Services  
Roadway Information



INTERCHANGE  
 US 35 & SR 835  
 GREENE COUNTY  
 INTERCHANGE ID NUMBER = 036500

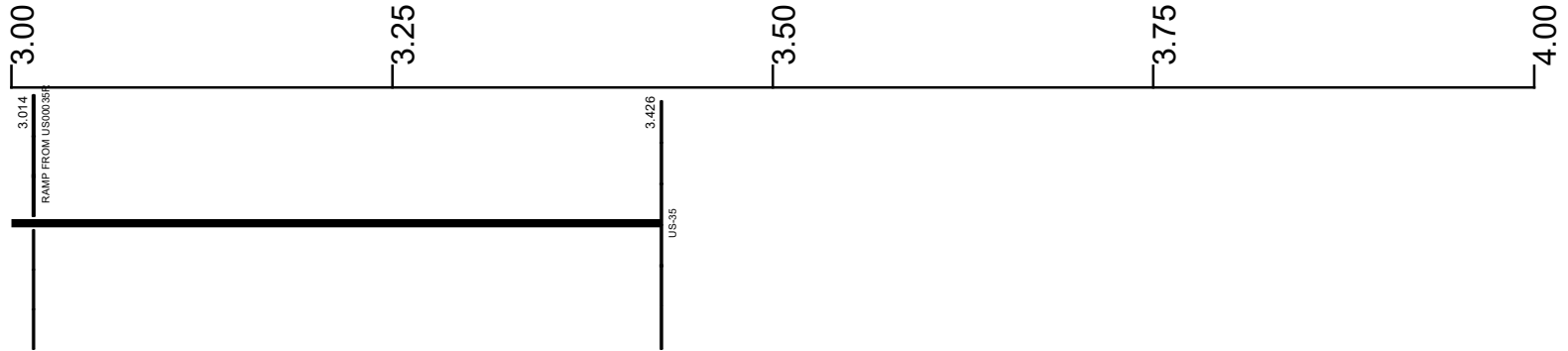
Sta. 3.08  
 on US 35  
 &  
 Sta. 3.43  
 on SR 835  
 (Ends)

# SGRESR00835\*\*C

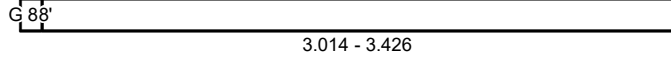
6.573

State True Log

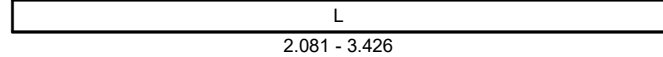
County True Log



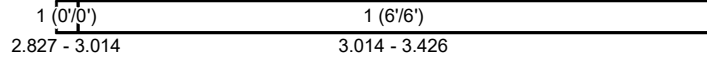
**Surface Type & Width (Left / Right)**




**Base Type (Left / Right)**



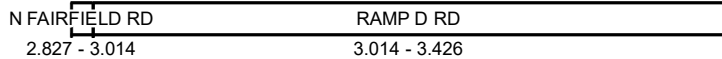
**Shoulder Type & Width (Left / Right)**



**Through Lanes**



**Street Name**



- Non-divided Highway
- Divided Highway
- Secondary Segment
- Corporation
- Bridge (on route)
- Underpass
- Overpass
- Railroad (at grade)
- Railroad (underpass)
- Railroad (overpass)
- Intersection

Created on: 6/27/2025

transportation.ohio.gov  
Prepared by  
The Ohio Department of Transportation  
Office of Technical Services  
Roadway Information

## Historical Project List for SGRESR00835\*\*C

Begin Measure	End Measure	Project ID Number	Construction Completion Date	Treatment Category	Treatment Type
0.000	2.078	108934	3-2021	Minor Rehabilitation	50-AC Overlay w/o Rpr
0.000	2.078	77035	9-2004	Minor Rehabilitation	60-AC Overlay w/Rpr

# Roadway Codes

## Access Control Journalized

- F - Full Access Control
- L - Limited Access Control
- N - No Access Control

## Access Control Operational

- 1 - Full Access Control
- 2 - Partial Access Control
- 3 - No Access Control

## Base Type

- F - Crack and Seat
- H - Rubblize and Roll
- I - Aggregate Base 304 or Traffic Compacted
- K - Water Bound Macadam
- L - Bituminous Concrete Mix or Penetration Macadam
- N - Plain Concrete
- P - Reinforced Concrete
- R - Brick (Flexible)
- T - Brick (Rigid)

## Direction of Travel

- B - Both (Two-way)
- F - One-way Cardinal
- T - One-way Non-cardinal

## Facility Type

- 1 - One-way Roadway
- 2 - Two-way Roadway
- 4 - Ramp
- 5 - Non-mainline
- 6 - Non-inventory Direction
- 7 - Planned / Unbuilt

## Historical Federal Aid Indicator

- N - Not a FAP Route
- Y - FAP Route

## Functional Classification

- 01 - Interstate
- 02 - Principal Arterial (Freeways)
- 03 - Principal Arterial (Other)
- 04 - Minor Arterial
- 05 - Major Collector
- 06 - Minor Collector
- 07 - Local

## Leave / Reenter Indicator

- Y - Route leaves/reenters at this point
- N - Route does not leave/reenter at this point

## Median Type

- 1 - None
- 2 - Unprotected
- 3 - Curbed
- 4 - Positive Barrier (Unspecified)
- 5 - Positive Barrier (Flexible)
- 6 - Positive Barrier (Semi-rigid)
- 7 - Positive Barrier (Rigid)

## NHS

- N - National Highway System
- H - Congressional Corridor
- 2 - Major Airport
- 3 - Major Port Facility
- 4 - Major Amtrak Station
- 5 - Major Rail / Truck Terminal
- 6 - Major Intercity Bus Terminal
- 7 - Major Public Transit / Multi-modal Passenger Terminal
- 8 - Major Pipeline Terminal
- 9 - Major Ferry Terminal

## Priority System

- G - General
- P - Priority System
- U - Urban

## Scenic Byway Code

- A - All American Road
- N - National Scenic Byway
- S - State Scenic Byway

## Shoulder Type

- 1 - None
- 2 - Surfaced shoulder exists (bituminous concrete {AC})
- 3 - Surfaced shoulder exists (Portland Cement Concrete {PCC})
- 4 - Stabilized shoulder exists (gravel or other granular material)
- 5 - Combination shoulder exists (two or more surface types)
- 6 - Earth shoulder exists
- 7 - Barrier curb exists; no shoulder in front of curb

## Surface Type

- A - Combination
- B - Brick
- C - Continuous Reinforced Concrete
- D - Reinforced Concrete
- E - Plain Concrete
- G - Bituminous Concrete
- I - Chipseal on Granular
- K - Open Graded Bituminous
- L - Chipseal or Micro
- M - Gravel
- U - Unimproved
- X - Right of Way Only