


SGUEIR00077**C

State True Log **36.537**

37.537

County True Log



Surface Type & Width (Left / Right)

G 48'
0 - 23.441

Base Type (Left / Right)

P
0 - 23.441

Shoulder Type & Width (Left / Right)

5 (14'/14')
0 - 1.429

Median Type and Width

2 (76')
0 - 5.176

Through Lanes

4
0 - 23.441

Street Name

VIETNAM VETERANS MEM HWY
0 - 23.441

- | | | | |
|---------------------|-------------------|----------------------|--------------|
| Non-divided Highway | Bridge (on route) | Railroad (at grade) | Intersection |
| Divided Highway | Underpass | Railroad (underpass) | |
| Secondary Segment | Overpass | Railroad (overpass) | |
| Corporation | | | |

Created on: 6/18/2025

transportation.ohio.gov

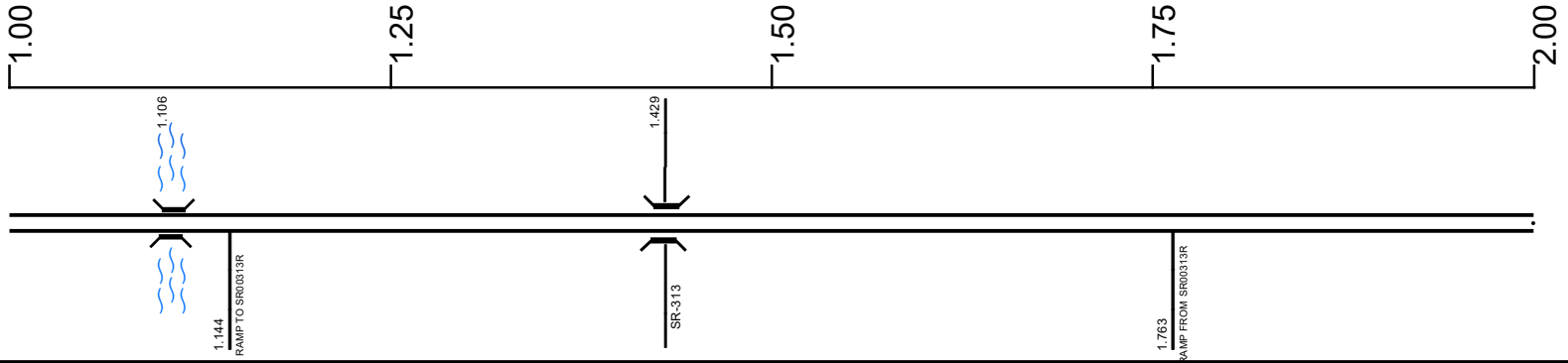
Prepared by
The Ohio Department of Transportation
Office of Technical Services
Roadway Information

SGUEIR00077**C

State True Log

38.537

County True Log



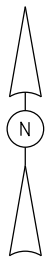
Surface Type & Width (Left / Right)	G 48'
	0 - 23.441
Base Type (Left / Right)	P
	0 - 23.441
Shoulder Type & Width (Left / Right)	
5 (14'/14')	2 (14'/14')
0 - 1.429	1.429 - 8.11
Median Type and Width	2 (76')
	0 - 5.176
Through Lanes	4
	0 - 23.441
Street Name	VIETNAM VETERANS MEM HWY
	0 - 23.441

<ul style="list-style-type: none"> Non-divided Highway Divided Highway Secondary Segment Corporation 	<ul style="list-style-type: none"> Bridge (on route) Underpass Overpass 	<ul style="list-style-type: none"> Railroad (at grade) Railroad (underpass) Railroad (overpass) 	<ul style="list-style-type: none"> Intersection
--	---	---	---

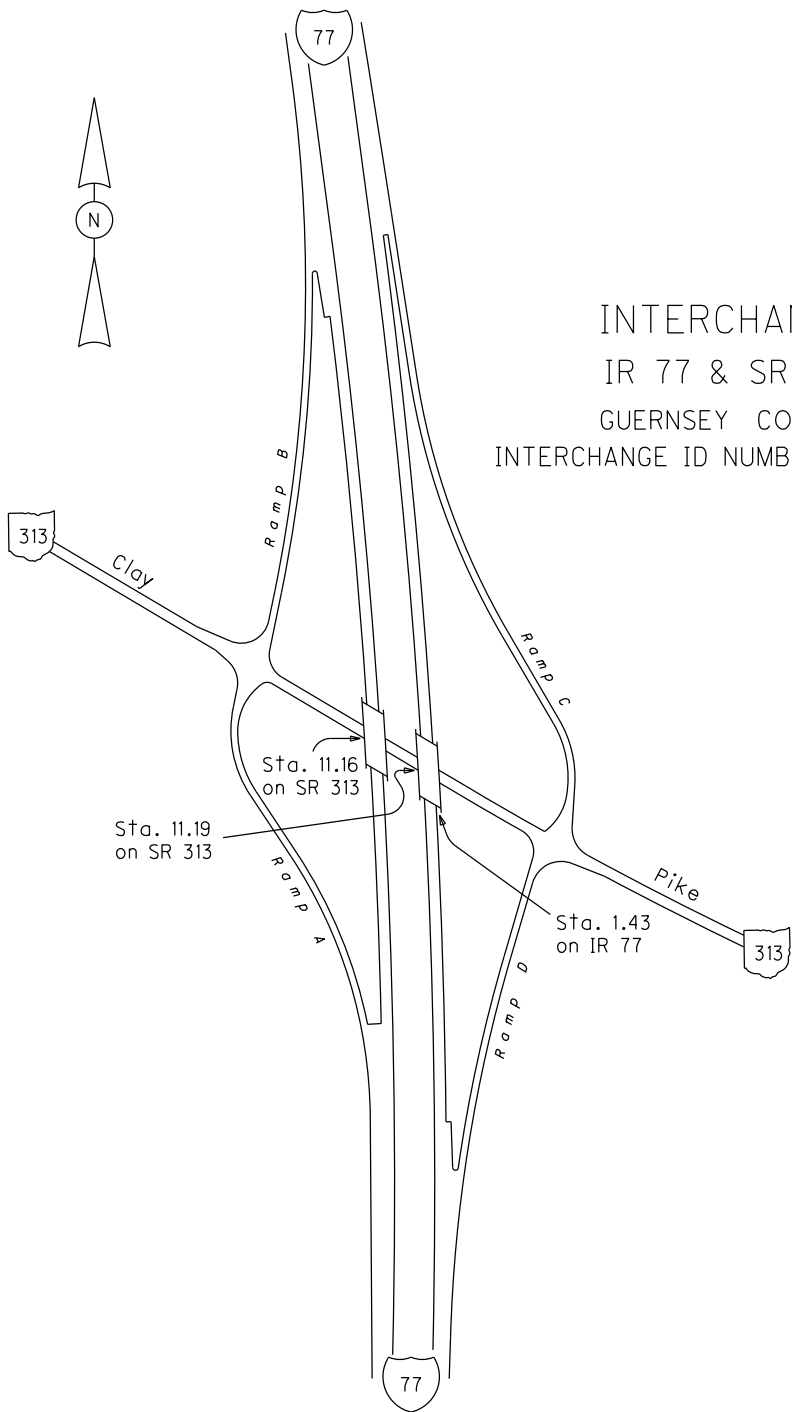
Created on: 6/18/2025

transportation.ohio.gov

Prepared by
The Ohio Department of Transportation
Office of Technical Services
Roadway Information



INTERCHANGE
IR 77 & SR 313
GUERNSEY COUNTY
INTERCHANGE ID NUMBER = 037900




SGUEIR00077**C

State True Log

39.537

County True Log



Surface Type & Width (Left / Right)

G 48'
0 - 23.441

Base Type (Left / Right)

P
0 - 23.441

Shoulder Type & Width (Left / Right)

2 (14'/14')
1.429 - 8.11

Median Type and Width

2 (76')
0 - 5.176

Through Lanes

4
0 - 23.441

Street Name

VIETNAM VETERANS MEM HWY
0 - 23.441

- | | | | |
|---------------------|-------------------|----------------------|--------------|
| Non-divided Highway | Bridge (on route) | Railroad (at grade) | Intersection |
| Divided Highway | Underpass | Railroad (underpass) | |
| Secondary Segment | Overpass | Railroad (overpass) | |
| Corporation | | | |

Created on: 6/18/2025



transportation.ohio.gov


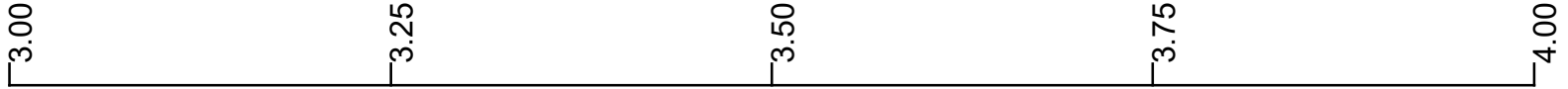
Prepared by
The Ohio Department of Transportation
Office of Technical Services
Roadway Information

SGUEIR00077**C

State True Log

40.537

County True Log



Surface Type & Width (Left / Right)

G 48'
0 - 23.441

Base Type (Left / Right)

P
0 - 23.441

Shoulder Type & Width (Left / Right)

2 (14'/14')
1.429 - 8.11

Median Type and Width

2 (76')
0 - 5.176

Through Lanes

4
0 - 23.441

Street Name

VIETNAM VETERANS MEM HWY
0 - 23.441

- | | | | |
|---------------------|-------------------|----------------------|--------------|
| Non-divided Highway | Bridge (on route) | Railroad (at grade) | Intersection |
| Divided Highway | Underpass | Railroad (underpass) | |
| Secondary Segment | Overpass | Railroad (overpass) | |
| Corporation | | | |

Created on: 6/18/2025

transportation.ohio.gov

Prepared by
The Ohio Department of Transportation
Office of Technical Services
Roadway Information

SGUEIR00077**C

State True Log

41.537

County True Log



Surface Type & Width (Left / Right)

G 48'
0 - 23.441

Base Type (Left / Right)

P
0 - 23.441

Shoulder Type & Width (Left / Right)

2 (14'/14')
1.429 - 8.11

Median Type and Width

2 (76')
0 - 5.176

Through Lanes

4
0 - 23.441

Street Name

VIETNAM VETERANS MEM HWY
0 - 23.441

- | | | | |
|---------------------|-------------------|----------------------|--------------|
| Non-divided Highway | Bridge (on route) | Railroad (at grade) | Intersection |
| Divided Highway | Underpass | Railroad (underpass) | |
| Secondary Segment | Overpass | Railroad (overpass) | |
| Corporation | | | |

Created on: 6/18/2025



transportation.ohio.gov

Prepared by

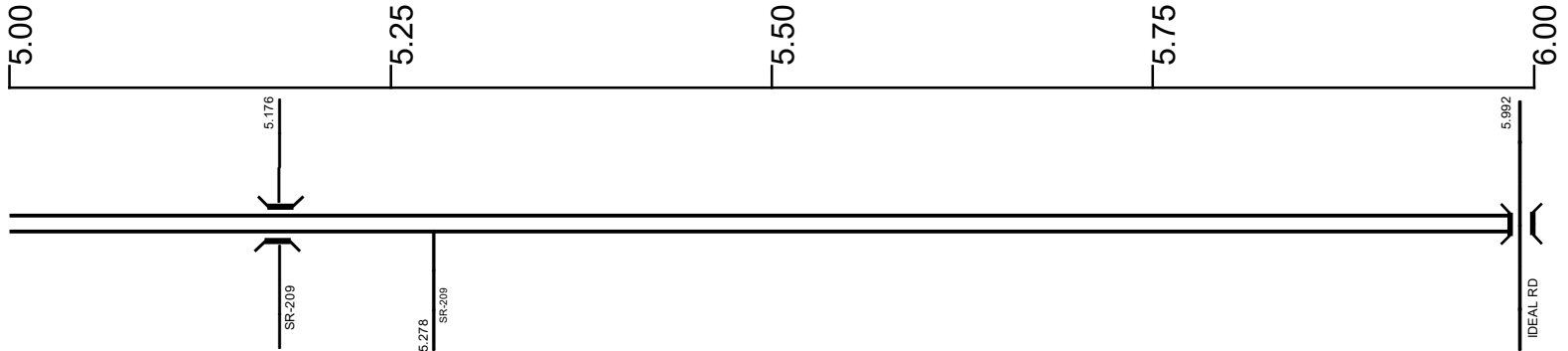
The Ohio Department of Transportation
Office of Technical Services
Roadway Information

SGUEIR00077**C

State True Log

42.537

County True Log



Surface Type & Width (Left / Right)

	G 48'
	0 - 23.441

Base Type (Left / Right)

	P
	0 - 23.441

Shoulder Type & Width (Left / Right)

	2 (14'/14')
	1.429 - 8.11

Median Type and Width

2 (76')	2 (74')	2 (76')
0 - 5.176	5.176 - 5.278	5.278 - 7.551

Through Lanes

	4
	0 - 23.441

Street Name

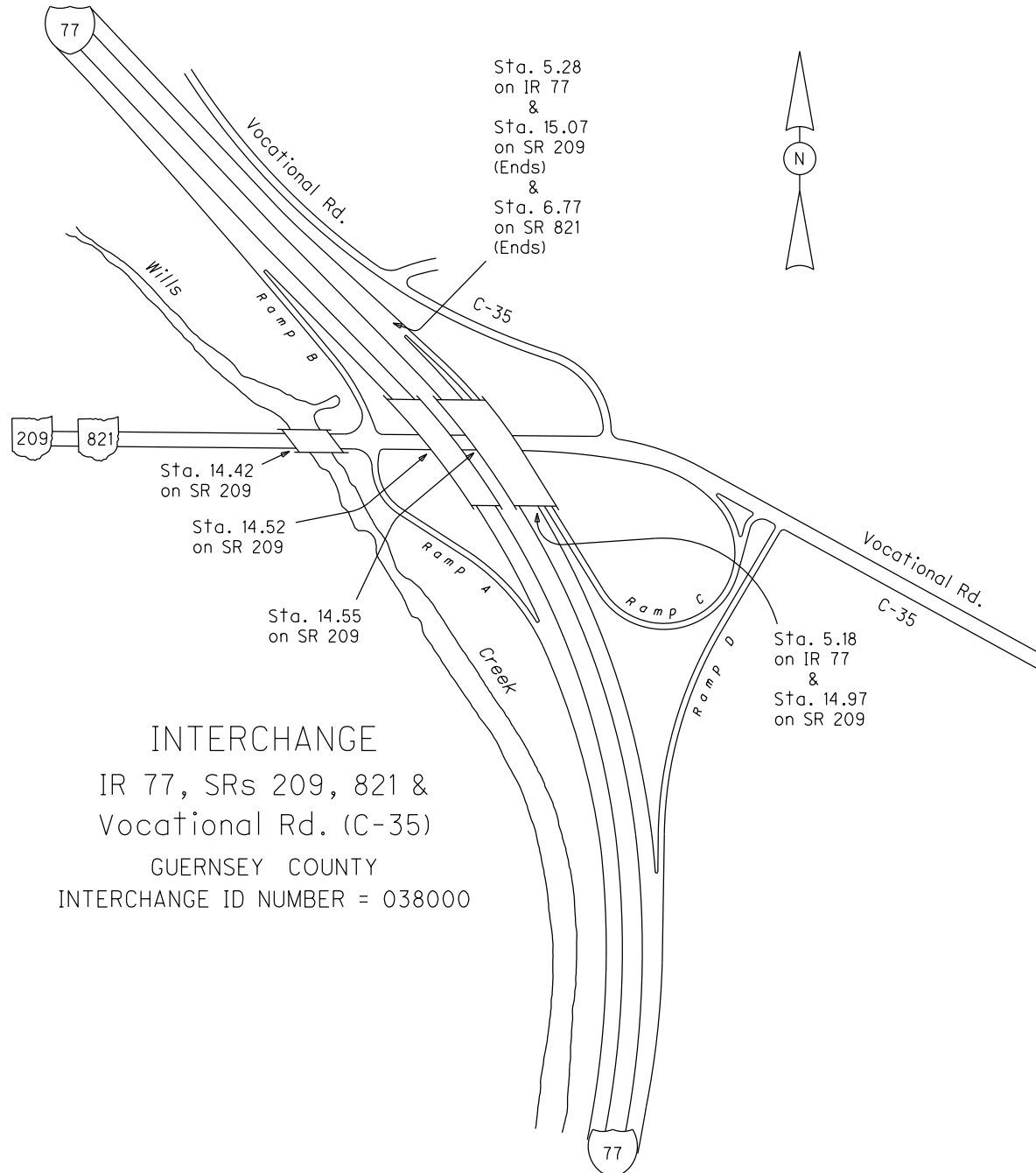
	VIETNAM VETERANS MEM HWY
	0 - 23.441

- | | | | |
|--|---|---|---|
| <ul style="list-style-type: none"> Non-divided Highway Divided Highway Secondary Segment Corporation | <ul style="list-style-type: none"> Bridge (on route) Underpass Overpass | <ul style="list-style-type: none"> Railroad (at grade) Railroad (underpass) Railroad (overpass) | <ul style="list-style-type: none"> Intersection |
|--|---|---|---|

Created on: 6/18/2025

transportation.ohio.gov

Prepared by
The Ohio Department of Transportation
Office of Technical Services
Roadway Information



INTERCHANGE
 IR 77, SRs 209, 821 &
 Vocational Rd. (C-35)
 GUERNSEY COUNTY
 INTERCHANGE ID NUMBER = 038000

IR77 SHEET 2 OF 5
 SR209 SHEET 4 OF 4
 SR821 SHEET 2 OF 2


REVISED Jan 2015

SGUEIR00077**C

State True Log

43.537

County True Log



Surface Type & Width (Left / Right)

G 48'
0 - 23.441

Base Type (Left / Right)

P
0 - 23.441

Shoulder Type & Width (Left / Right)

2 (14'/14')
1.429 - 8.11

Median Type and Width

2 (76')
5.278 - 7.551

Through Lanes

4
0 - 23.441

Street Name

VIETNAM VETERANS MEM HWY
0 - 23.441

- | | | | |
|---------------------|-------------------|----------------------|--------------|
| Non-divided Highway | Bridge (on route) | Railroad (at grade) | Intersection |
| Divided Highway | Underpass | Railroad (underpass) | |
| Secondary Segment | Overpass | Railroad (overpass) | |
| Corporation | | | |

Created on: 6/18/2025

transportation.ohio.gov

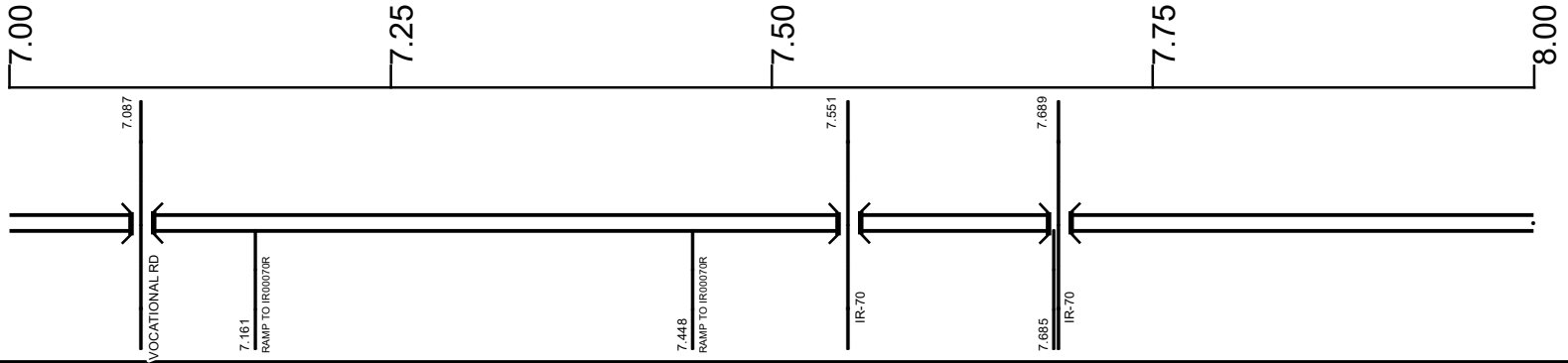
Prepared by
The Ohio Department of Transportation
Office of Technical Services
Roadway Information

SGUEIR00077**C

State True Log

44.537

County True Log



Surface Type & Width (Left / Right)

G 48'
0 - 23.441

Base Type (Left / Right)

P
0 - 23.441

Shoulder Type & Width (Left / Right)

2 (14'/14')
1.429 - 8.11

Median Type and Width

2 (76') 5.278 - 7.551	2 (84') 7.551 - 11.209
----------------------------	-----------------------------

Through Lanes

4
0 - 23.441

Street Name

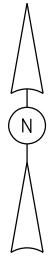
VIETNAM VETERANS MEM HWY
0 - 23.441

- | | | | |
|---------------------|-------------------|----------------------|--------------|
| Non-divided Highway | Bridge (on route) | Railroad (at grade) | Intersection |
| Divided Highway | Underpass | Railroad (underpass) | |
| Secondary Segment | Overpass | Railroad (overpass) | |
| Corporation | | | |

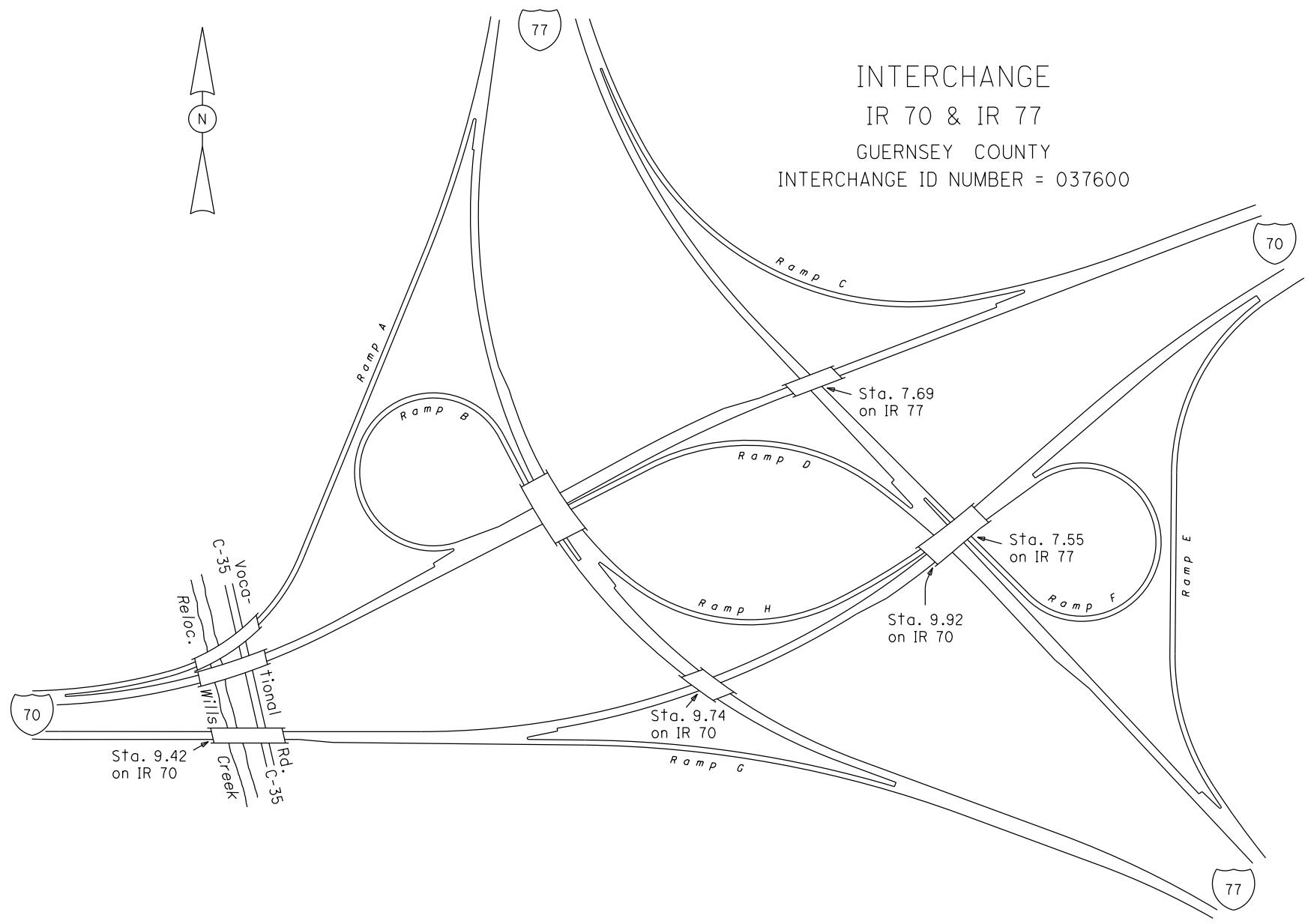
Created on: 6/18/2025



Prepared by
The Ohio Department of Transportation
Office of Technical Services
Roadway Information



INTERCHANGE
IR 70 & IR 77
GUERNSEY COUNTY
INTERCHANGE ID NUMBER = 037600

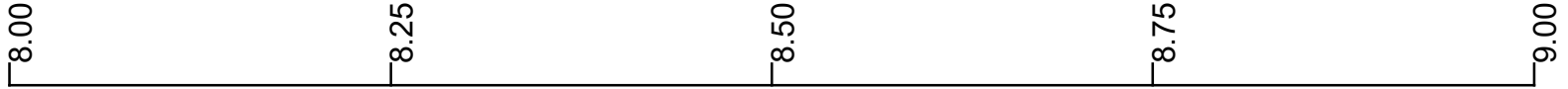


SGUEIR00077**C

State True Log

45.537

County True Log



Surface Type & Width (Left / Right)	
	G 48' 0 - 23.441
Base Type (Left / Right)	
	P 0 - 23.441
Shoulder Type & Width (Left / Right)	
2 (14'/14') 1.429 - 8.11	5 (14'/14') 8.11 - 23.441
Median Type and Width	
	2 (84') 7.551 - 11.209
Through Lanes	
	4 0 - 23.441
Street Name	
	VIETNAM VETERANS MEM HWY 0 - 23.441

- | | | | |
|---------------------|-------------------|----------------------|--------------|
| Non-divided Highway | Bridge (on route) | Railroad (at grade) | Intersection |
| Divided Highway | Underpass | Railroad (underpass) | |
| Secondary Segment | Overpass | Railroad (overpass) | |
| Corporation | | | |

Created on: 6/18/2025

transportation.ohio.gov

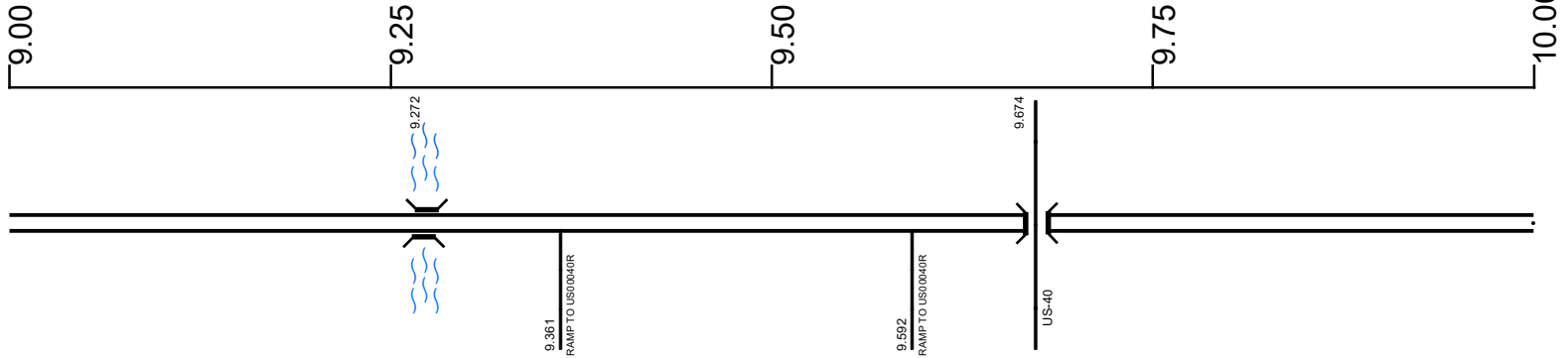
Prepared by
The Ohio Department of Transportation
Office of Technical Services
Roadway Information

SGUEIR00077**C

State True Log

46.537

County True Log



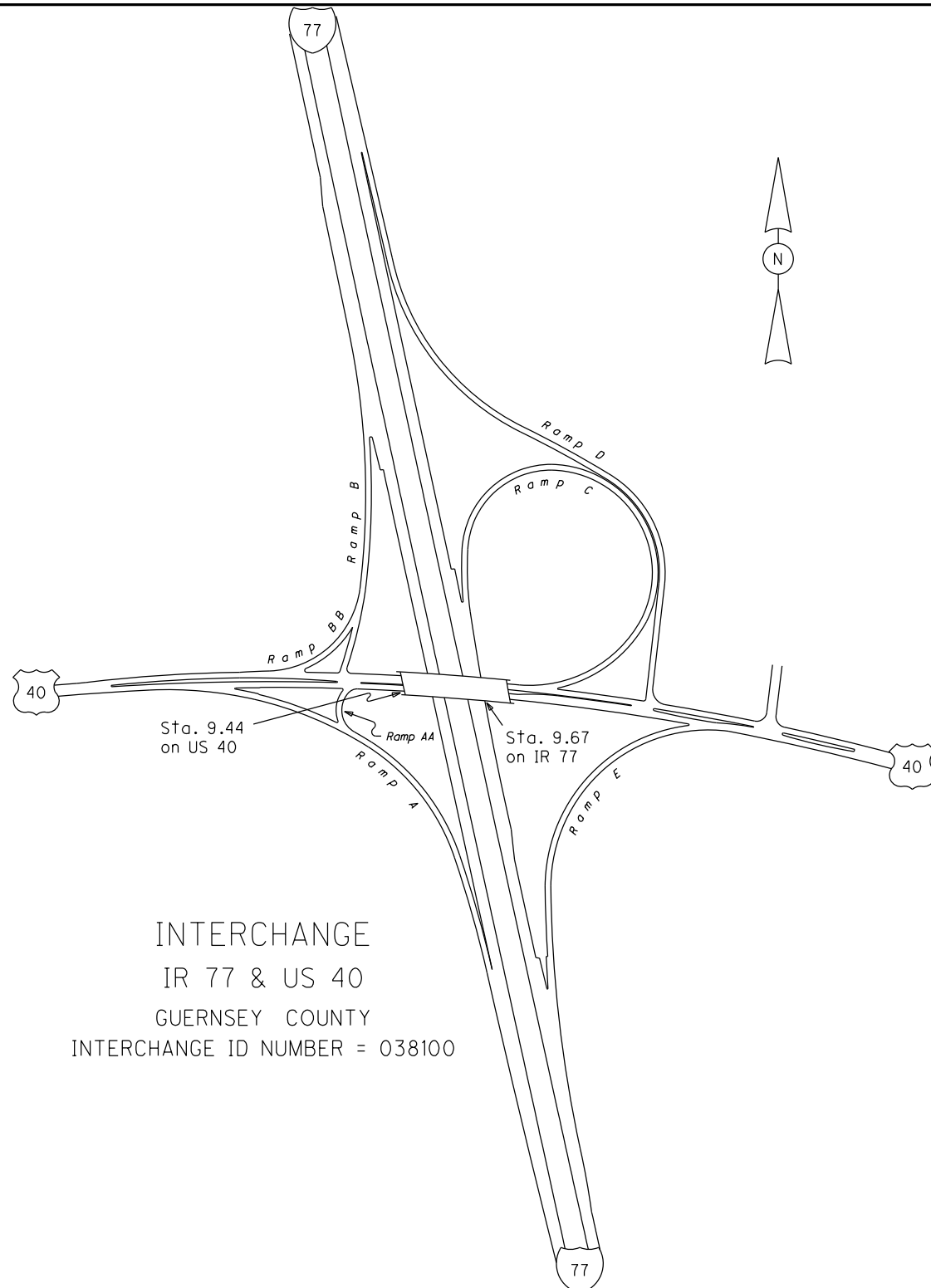
Surface Type & Width (Left / Right)	G 48' 0 - 23.441
Base Type (Left / Right)	P 0 - 23.441
Shoulder Type & Width (Left / Right)	5 (14'/14') 8.11 - 23.441
Median Type and Width	2 (84') 7.551 - 11.209
Through Lanes	4 0 - 23.441
Street Name	VIETNAM VETERANS MEM HWY 0 - 23.441

- | | | | |
|---------------------|-------------------|----------------------|--------------|
| Non-divided Highway | Bridge (on route) | Railroad (at grade) | Intersection |
| Divided Highway | Underpass | Railroad (underpass) | |
| Secondary Segment | Overpass | Railroad (overpass) | |
| Corporation | | | |

Created on: 6/18/2025

transportation.ohio.gov

Prepared by
The Ohio Department of Transportation
Office of Technical Services
Roadway Information



INTERCHANGE
IR 77 & US 40
GUERNSEY COUNTY
INTERCHANGE ID NUMBER = 038100

IR77 SHEET 2 OF 5
US40 SHEET 2 OF 6

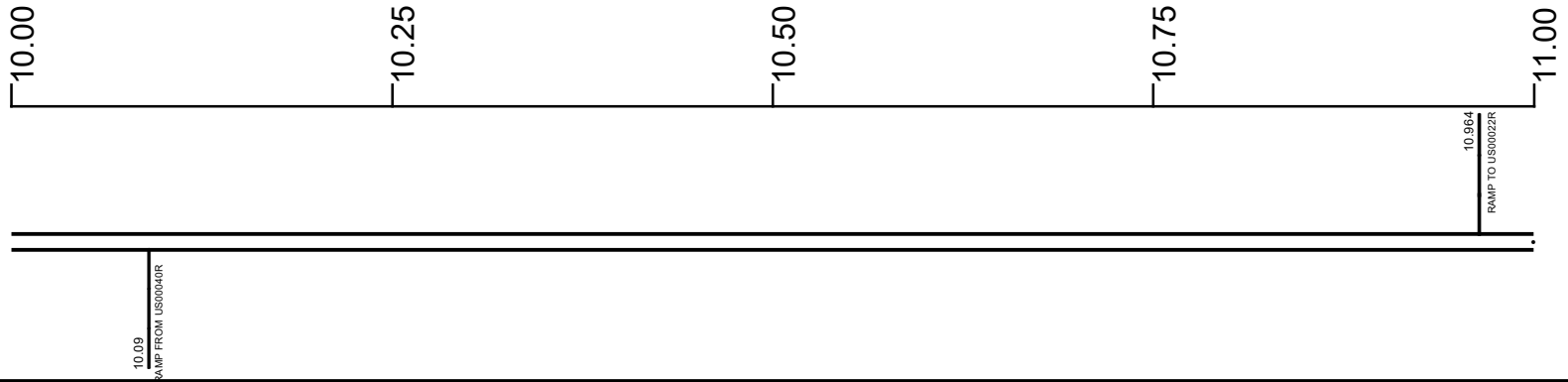
REVISED Jan 2010

SGUEIR00077**C

State True Log

47.537

County True Log



Surface Type & Width (Left / Right)

G 48'
0 - 23.441

Base Type (Left / Right)

P
0 - 23.441

Shoulder Type & Width (Left / Right)

5 (14'/14')
8.11 - 23.441

Median Type and Width

2 (84')
7.551 - 11.209

Through Lanes

4
0 - 23.441

Street Name

VIETNAM VETERANS MEM HWY
0 - 23.441

- | | | | |
|---------------------|-------------------|----------------------|--------------|
| Non-divided Highway | Bridge (on route) | Railroad (at grade) | Intersection |
| Divided Highway | Underpass | Railroad (underpass) | |
| Secondary Segment | Overpass | Railroad (overpass) | |
| Corporation | | | |

Created on: 6/18/2025

transportation.ohio.gov

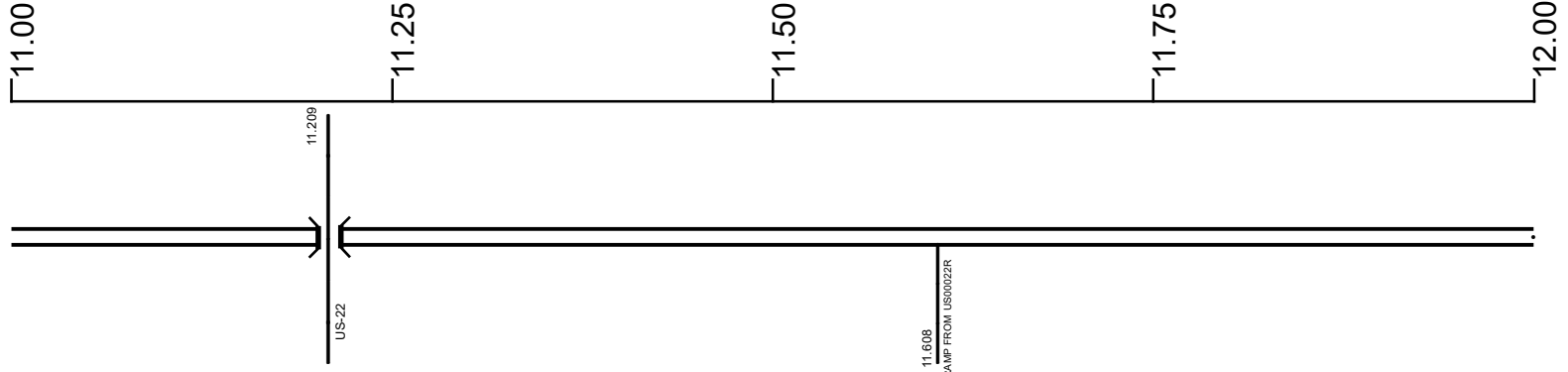
Prepared by
The Ohio Department of Transportation
Office of Technical Services
Roadway Information

SGUEIR00077**C

State True Log

48.537

County True Log



Surface Type & Width (Left / Right)

	G 48'
	0 - 23.441

Base Type (Left / Right)

	P
	0 - 23.441

Shoulder Type & Width (Left / Right)

	5 (14'/14')
	8.11 - 23.441

Median Type and Width

2 (84')	2 (40')
7.551 - 11.209	11.209 - 14.488

Through Lanes

	4
	0 - 23.441

Street Name

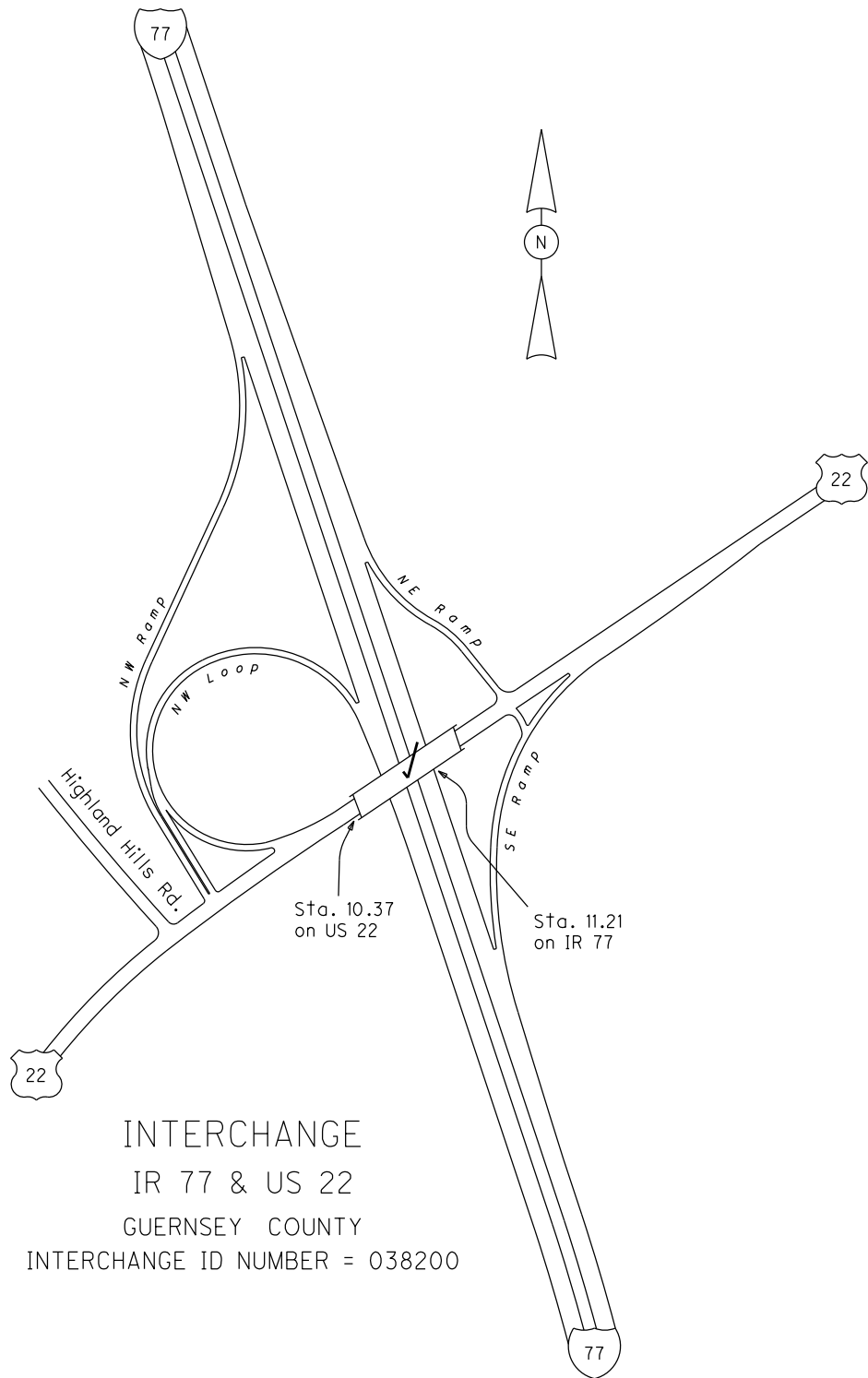
	VIETNAM VETERANS MEM HWY
	0 - 23.441

- | | | | |
|---------------------|-------------------|----------------------|--------------|
| Non-divided Highway | Bridge (on route) | Railroad (at grade) | Intersection |
| Divided Highway | Underpass | Railroad (underpass) | |
| Secondary Segment | Overpass | Railroad (overpass) | |
| Corporation | | | |

Created on: 6/18/2025

transportation.ohio.gov

Prepared by
The Ohio Department of Transportation
Office of Technical Services
Roadway Information



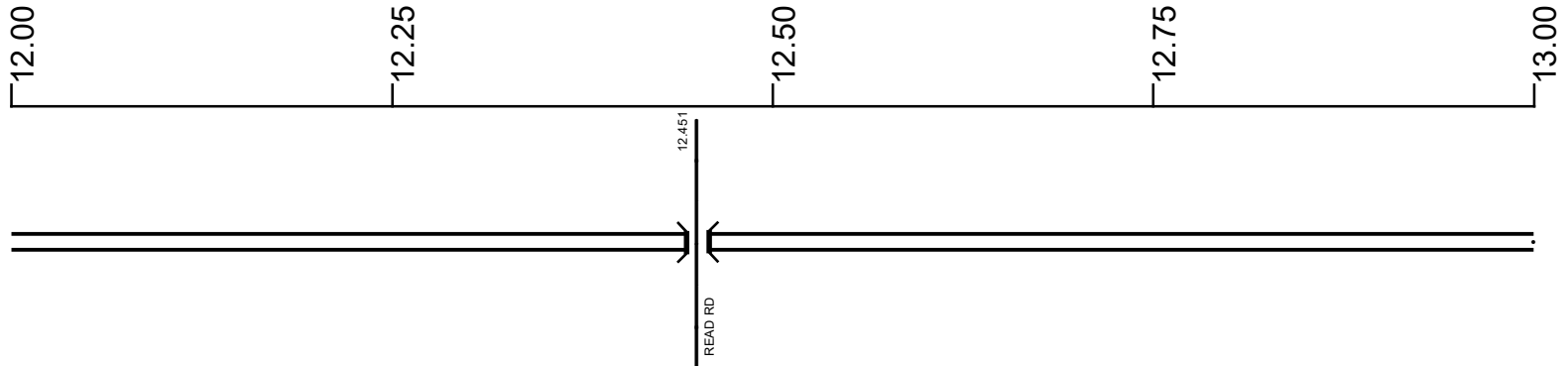
INTERCHANGE
IR 77 & US 22
GUERNSEY COUNTY
INTERCHANGE ID NUMBER = 038200

SGUEIR00077**C

State True Log

49.537

County True Log



Surface Type & Width (Left / Right)

G 48'
0 - 23.441

Base Type (Left / Right)

P
0 - 23.441

Shoulder Type & Width (Left / Right)

5 (14'/14')
8.11 - 23.441

Median Type and Width

2 (40')
11.209 - 14.488

Through Lanes

4
0 - 23.441

Street Name

VIETNAM VETERANS MEM HWY
0 - 23.441

- | | | | |
|---------------------|-------------------|----------------------|--------------|
| Non-divided Highway | Bridge (on route) | Railroad (at grade) | Intersection |
| Divided Highway | Underpass | Railroad (underpass) | |
| Secondary Segment | Overpass | Railroad (overpass) | |
| Corporation | | | |

Created on: 6/18/2025

transportation.ohio.gov


Prepared by
The Ohio Department of Transportation
Office of Technical Services
Roadway Information

SGUEIR00077**C

State True Log

50.537

County True Log



Surface Type & Width (Left / Right)

G 48'
0 - 23.441

Base Type (Left / Right)

P
0 - 23.441

Shoulder Type & Width (Left / Right)

5 (14'/14')
8.11 - 23.441

Median Type and Width

2 (40')
11.209 - 14.488

Through Lanes

4
0 - 23.441

Street Name

VIETNAM VETERANS MEM HWY
0 - 23.441

- | | | | |
|---------------------|-------------------|----------------------|--------------|
| Non-divided Highway | Bridge (on route) | Railroad (at grade) | Intersection |
| Divided Highway | Underpass | Railroad (underpass) | |
| Secondary Segment | Overpass | Railroad (overpass) | |
| Corporation | | | |

Created on: 6/18/2025



transportation.ohio.gov


Prepared by
The Ohio Department of Transportation
Office of Technical Services
Roadway Information

SGUEIR00077**C

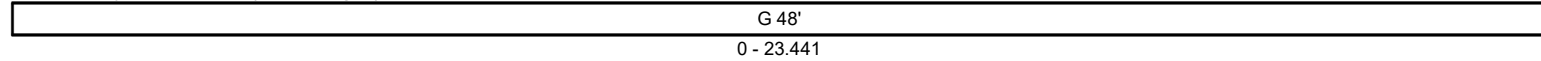
State True
Log

51.537

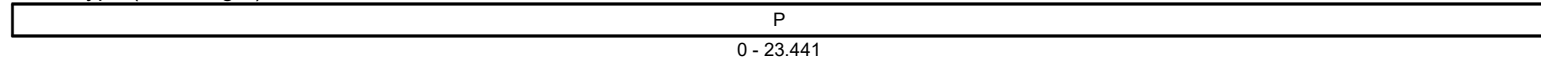
County True
Log



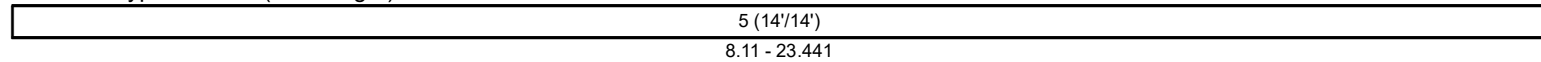
Surface Type & Width (Left / Right)



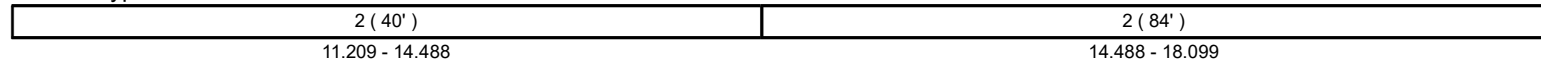
Base Type (Left / Right)



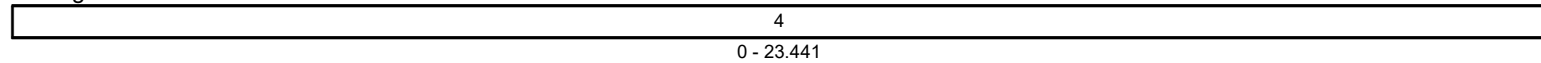
Shoulder Type & Width (Left / Right)



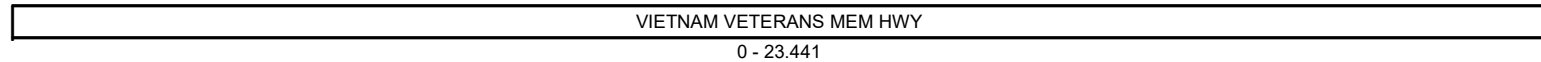
Median Type and Width



Through Lanes



Street Name



- | | | | |
|---------------------|-------------------|----------------------|--------------|
| Non-divided Highway | Bridge (on route) | Railroad (at grade) | Intersection |
| Divided Highway | Underpass | Railroad (underpass) | |
| Secondary Segment | Overpass | Railroad (overpass) | |
| Corporation | | | |

Created on: 6/18/2025



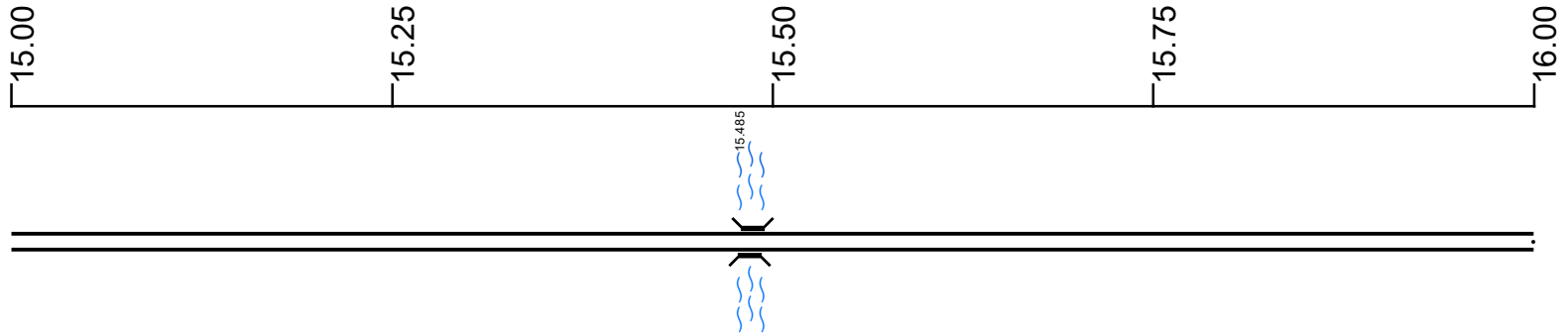
transportation.ohio.gov
 Prepared by
 The Ohio Department of Transportation
 Office of Technical Services
 Roadway Information

SGUEIR00077**C

State True Log

52.537

County True Log



Surface Type & Width (Left / Right)

G 48'
0 - 23.441

Base Type (Left / Right)

P
0 - 23.441

Shoulder Type & Width (Left / Right)

5 (14'/14')
8.11 - 23.441

Median Type and Width

2 (84')
14.488 - 18.099

Through Lanes

4
0 - 23.441

Street Name

VIETNAM VETERANS MEM HWY
0 - 23.441

- | | | | |
|---------------------|-------------------|----------------------|--------------|
| Non-divided Highway | Bridge (on route) | Railroad (at grade) | Intersection |
| Divided Highway | Underpass | Railroad (underpass) | |
| Secondary Segment | Overpass | Railroad (overpass) | |
| Corporation | | | |

Created on: 6/18/2025

transportation.ohio.gov

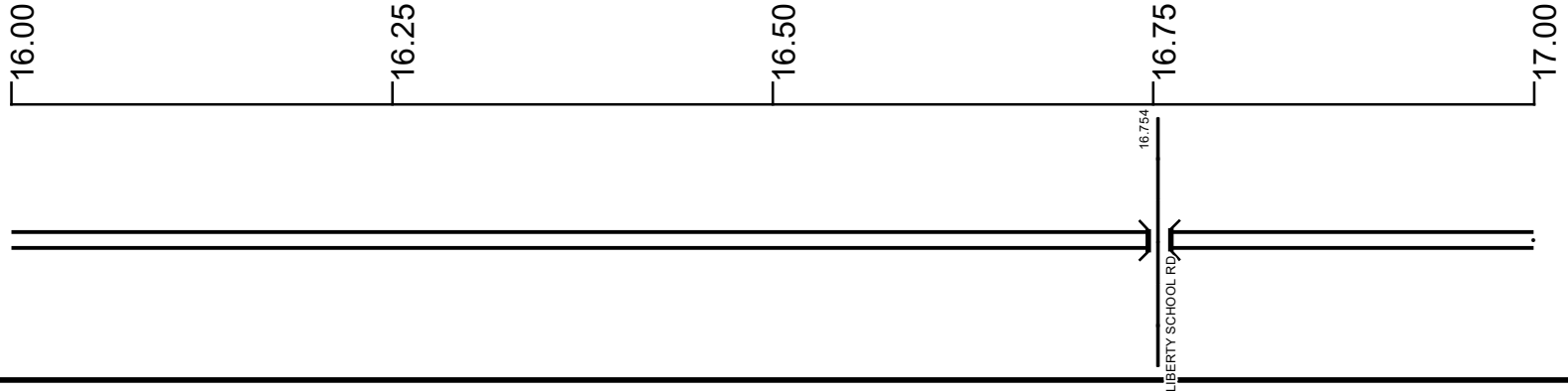
Prepared by
The Ohio Department of Transportation
Office of Technical Services
Roadway Information

SGUEIR00077**C

State True Log

53.537

County True Log



Surface Type & Width (Left / Right)

G 48'
0 - 23.441

Base Type (Left / Right)

P
0 - 23.441

Shoulder Type & Width (Left / Right)

5 (14'/14')
8.11 - 23.441

Median Type and Width

2 (84')
14.488 - 18.099

Through Lanes

4
0 - 23.441

Street Name

VIETNAM VETERANS MEM HWY
0 - 23.441

- | | | | |
|---------------------|-------------------|----------------------|--------------|
| Non-divided Highway | Bridge (on route) | Railroad (at grade) | Intersection |
| Divided Highway | Underpass | Railroad (underpass) | |
| Secondary Segment | Overpass | Railroad (overpass) | |
| Corporation | | | |

Created on: 6/18/2025

transportation.ohio.gov


Prepared by
The Ohio Department of Transportation
Office of Technical Services
Roadway Information

SGUEIR00077**C

State True Log

54.537

County True Log



17.735
RAMP TO SR0541R

Surface Type & Width (Left / Right)

G 48'
0 - 23.441

Base Type (Left / Right)

P
0 - 23.441

Shoulder Type & Width (Left / Right)

5 (14'/14')
8.11 - 23.441

Median Type and Width

2 (84')
14.488 - 18.099

Through Lanes

4
0 - 23.441

Street Name

VIETNAM VETERANS MEM HWY
0 - 23.441

- | | | | |
|---------------------|-------------------|----------------------|--------------|
| Non-divided Highway | Bridge (on route) | Railroad (at grade) | Intersection |
| Divided Highway | Underpass | Railroad (underpass) | |
| Secondary Segment | Overpass | Railroad (overpass) | |
| Corporation | | | |

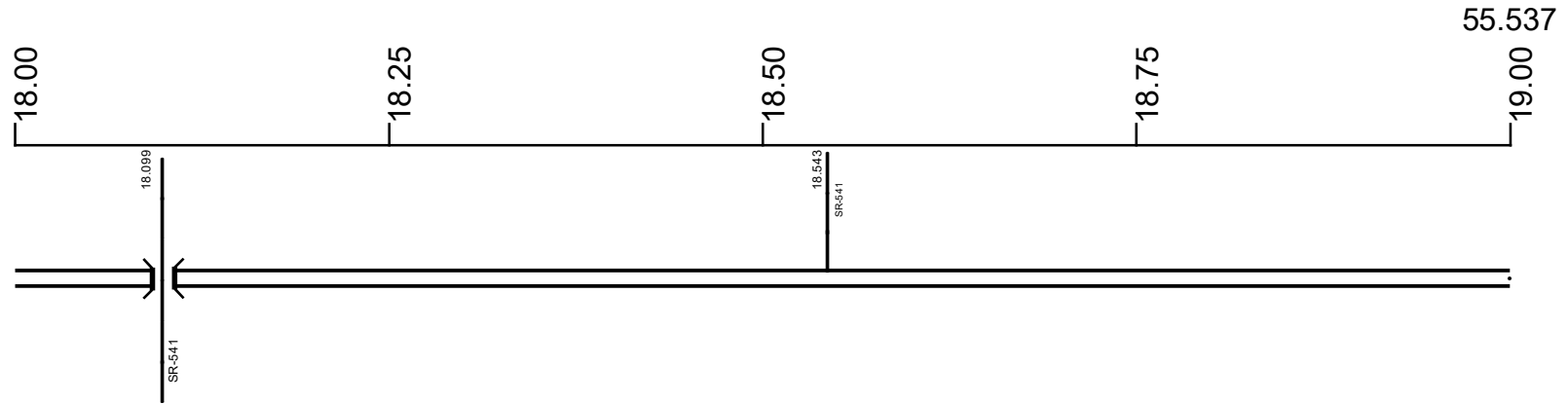
Created on: 6/18/2025

transportation.ohio.gov

Prepared by
The Ohio Department of Transportation
Office of Technical Services
Roadway Information

SGUEIR00077**C

State True Log
County True Log



Surface Type & Width (Left / Right)

G 48'
0 - 23.441

Base Type (Left / Right)

P
0 - 23.441

Shoulder Type & Width (Left / Right)

5 (14'/14')
8.11 - 23.441

Median Type and Width

2 (84')	2 (50')
14.488 - 18.099	18.099 - 23.441

Through Lanes

4
0 - 23.441

Street Name

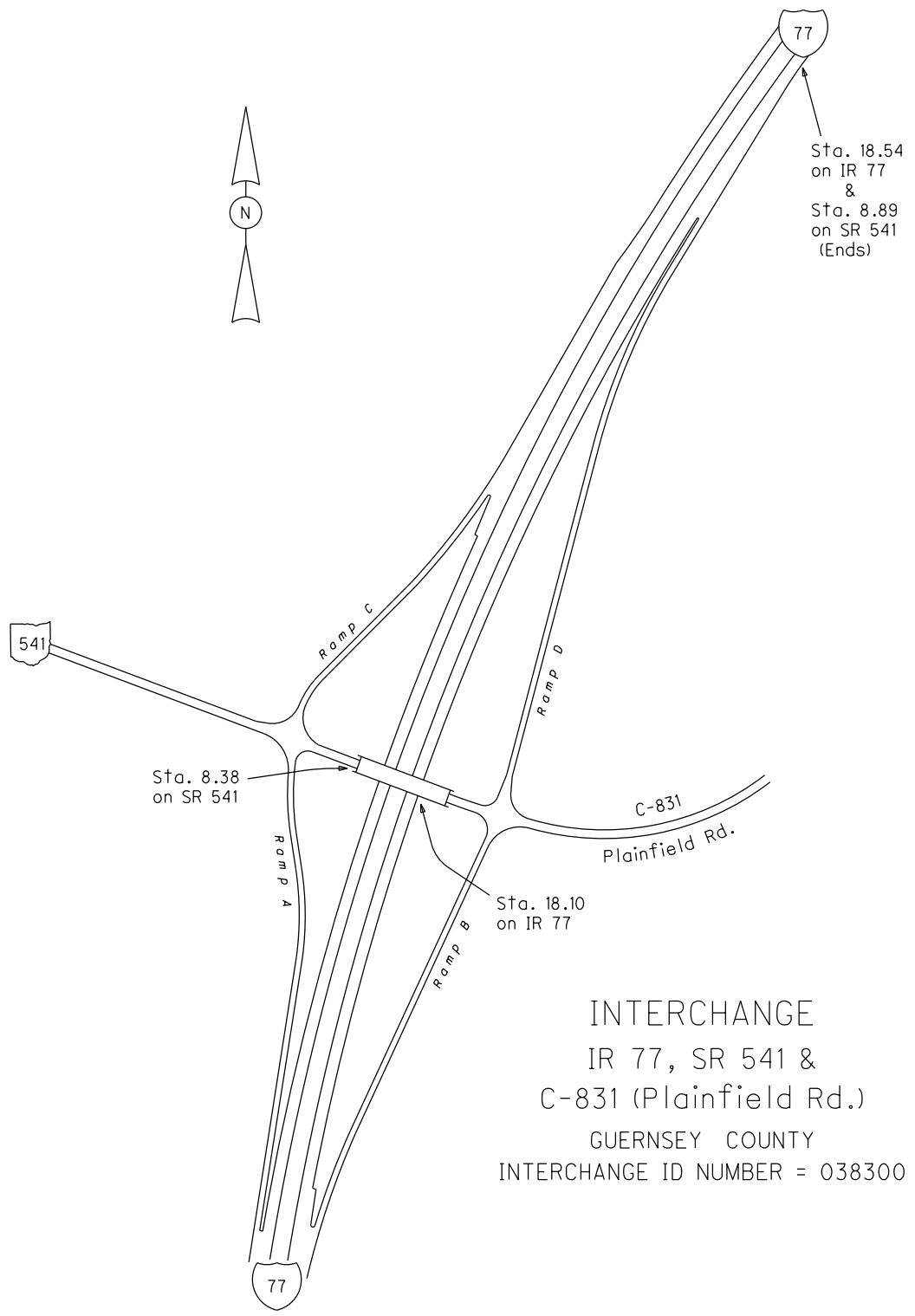
VIETNAM VETERANS MEM HWY
0 - 23.441

- | | | | |
|--|---|---|---|
| <ul style="list-style-type: none"> Non-divided Highway Divided Highway Secondary Segment Corporation | <ul style="list-style-type: none"> Bridge (on route) Underpass Overpass | <ul style="list-style-type: none"> Railroad (at grade) Railroad (underpass) Railroad (overpass) | <ul style="list-style-type: none"> Intersection |
|--|---|---|---|

Created on: 6/18/2025

transportation.ohio.gov

Prepared by
The Ohio Department of Transportation
Office of Technical Services
Roadway Information




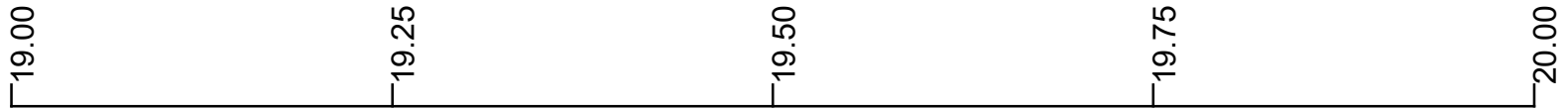
INTERCHANGE
IR 77, SR 541 &
C-831 (Plainfield Rd.)
GUERNSEY COUNTY
INTERCHANGE ID NUMBER = 038300

SGUEIR00077**C

State True Log

56.537

County True Log



Surface Type & Width (Left / Right)

G 48'
0 - 23.441

Base Type (Left / Right)

P
0 - 23.441

Shoulder Type & Width (Left / Right)

5 (14'/14')
8.11 - 23.441

Median Type and Width

2 (50')
18.099 - 23.441

Through Lanes

4
0 - 23.441

Street Name

VIETNAM VETERANS MEM HWY
0 - 23.441

- | | | | |
|---------------------|-------------------|----------------------|--------------|
| Non-divided Highway | Bridge (on route) | Railroad (at grade) | Intersection |
| Divided Highway | Underpass | Railroad (underpass) | |
| Secondary Segment | Overpass | Railroad (overpass) | |
| Corporation | | | |

Created on: 6/18/2025



transportation.ohio.gov


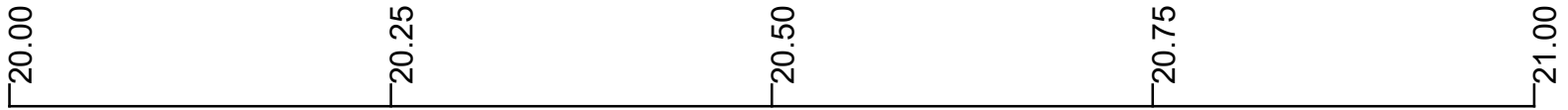
Prepared by
The Ohio Department of Transportation
Office of Technical Services
Roadway Information

SGUEIR00077**C

State True Log

57.537

County True Log



Surface Type & Width (Left / Right)

G 48'
0 - 23.441

Base Type (Left / Right)

P
0 - 23.441

Shoulder Type & Width (Left / Right)

5 (14'/14')
8.11 - 23.441

Median Type and Width

2 (50')
18.099 - 23.441

Through Lanes

4
0 - 23.441

Street Name

VIETNAM VETERANS MEM HWY
0 - 23.441

- | | | | |
|---------------------|-------------------|----------------------|--------------|
| Non-divided Highway | Bridge (on route) | Railroad (at grade) | Intersection |
| Divided Highway | Underpass | Railroad (underpass) | |
| Secondary Segment | Overpass | Railroad (overpass) | |
| Corporation | | | |

Created on: 6/18/2025

transportation.ohio.gov


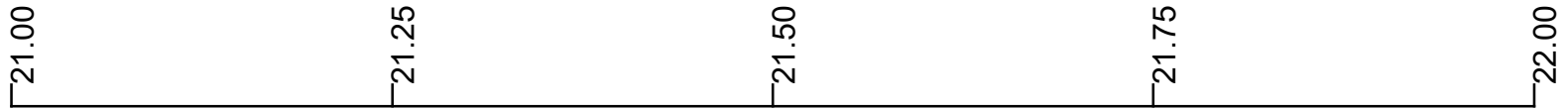
Prepared by
The Ohio Department of Transportation
Office of Technical Services
Roadway Information

SGUEIR00077**C

State True Log

58.537

County True Log



Surface Type & Width (Left / Right)

G 48'
0 - 23.441

Base Type (Left / Right)

P
0 - 23.441

Shoulder Type & Width (Left / Right)

5 (14'/14')
8.11 - 23.441

Median Type and Width

2 (50')
18.099 - 23.441

Through Lanes

4
0 - 23.441

Street Name

VIETNAM VETERANS MEM HWY
0 - 23.441

- | | | | |
|---------------------|-------------------|----------------------|--------------|
| Non-divided Highway | Bridge (on route) | Railroad (at grade) | Intersection |
| Divided Highway | Underpass | Railroad (underpass) | |
| Secondary Segment | Overpass | Railroad (overpass) | |
| Corporation | | | |

Created on: 6/18/2025



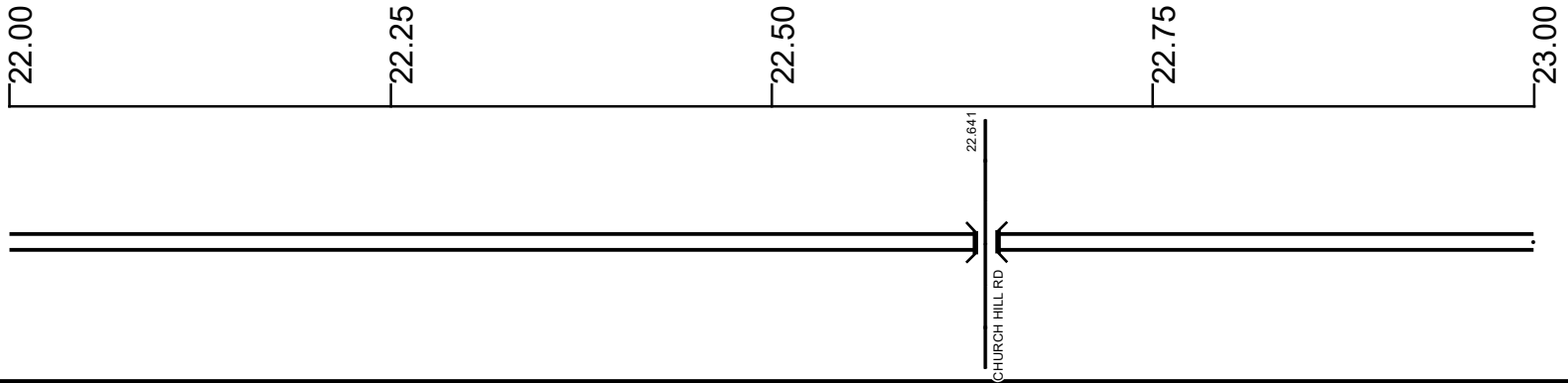
transportation.ohio.gov
 Prepared by
 The Ohio Department of Transportation
 Office of Technical Services
 Roadway Information

SGUEIR00077**C

State True Log

59.537

County True Log



Surface Type & Width (Left / Right)	G 48' 0 - 23.441
Base Type (Left / Right)	P 0 - 23.441
Shoulder Type & Width (Left / Right)	5 (14'/14') 8.11 - 23.441
Median Type and Width	2 (50') 18.099 - 23.441
Through Lanes	4 0 - 23.441
Street Name	VIETNAM VETERANS MEM HWY 0 - 23.441

- | | | | |
|--|---|---|---|
| <ul style="list-style-type: none"> Non-divided Highway Divided Highway Secondary Segment Corporation | <ul style="list-style-type: none"> Bridge (on route) Underpass Overpass | <ul style="list-style-type: none"> Railroad (at grade) Railroad (underpass) Railroad (overpass) | <ul style="list-style-type: none"> Intersection |
|--|---|---|---|

Created on: 6/18/2025

transportation.ohio.gov


Prepared by
The Ohio Department of Transportation
Office of Technical Services
Roadway Information

SGUEIR00077**C

59.978

State True Log

County True Log



Surface Type & Width (Left / Right)

G 48'
0 - 23.441

Base Type (Left / Right)

P
0 - 23.441

Shoulder Type & Width (Left / Right)

5 (14'/14')
8.11 - 23.441

Median Type and Width

2 (50')
18.099 - 23.441

Through Lanes

4
0 - 23.441

Street Name

VIETNAM VETERANS MEM HWY
0 - 23.441

- | | | | |
|---------------------|-------------------|----------------------|--------------|
| Non-divided Highway | Bridge (on route) | Railroad (at grade) | Intersection |
| Divided Highway | Underpass | Railroad (underpass) | |
| Secondary Segment | Overpass | Railroad (overpass) | |
| Corporation | | | |

Created on: 6/18/2025



transportation.ohio.gov
Prepared by
The Ohio Department of Transportation
Office of Technical Services
Roadway Information

Historical Project List for SGUEIR00077**C

Begin Measure	End Measure	Project ID Number	Construction Completion Date	Treatment Category	Treatment Type
0.000	2.500	93022	12-2019	Minor Rehabilitation	60-AC Overlay w/Rpr
0.000	2.440	82969	8-2009	Minor Rehabilitation	60-AC Overlay w/Rpr
2.430	9.700	20027	9-2005	Minor Rehabilitation	60-AC Overlay w/Rpr
9.700	10.140	20027	9-2005	Minor Rehabilitation	60-AC Overlay w/Rpr
10.140	14.351	20027	9-2005	Minor Rehabilitation	50-AC Overlay w/o Rpr
11.700	17.701	21631	5-2018	Minor Rehabilitation	60-AC Overlay w/Rpr
14.351	17.121	20027	9-2005	Minor Rehabilitation	60-AC Overlay w/Rpr
17.161	23.441	76383	10-2008	Minor Rehabilitation	60-AC Overlay w/Rpr
17.701	23.441	93017	6-2019	Minor Rehabilitation	60-AC Overlay w/Rpr

Roadway Codes

Access Control Journalized

- F - Full Access Control
- L - Limited Access Control
- N - No Access Control

Access Control Operational

- 1 - Full Access Control
- 2 - Partial Access Control
- 3 - No Access Control

Base Type

- F - Crack and Seat
- H - Rubblize and Roll
- I - Aggregate Base 304 or Traffic Compacted
- K - Water Bound Macadam
- L - Bituminous Concrete Mix or Penetration Macadam
- N - Plain Concrete
- P - Reinforced Concrete
- R - Brick (Flexible)
- T - Brick (Rigid)

Direction of Travel

- B - Both (Two-way)
- F - One-way Cardinal
- T - One-way Non-cardinal

Facility Type

- 1 - One-way Roadway
- 2 - Two-way Roadway
- 4 - Ramp
- 5 - Non-mainline
- 6 - Non-inventory Direction
- 7 - Planned / Unbuilt

Historical Federal Aid Indicator

- N - Not a FAP Route
- Y - FAP Route

Functional Classification

- 01 - Interstate
- 02 - Principal Arterial (Freeways)
- 03 - Principal Arterial (Other)
- 04 - Minor Arterial
- 05 - Major Collector
- 06 - Minor Collector
- 07 - Local

Leave / Reenter Indicator

- Y - Route leaves/reenters at this point
- N - Route does not leave/reenter at this point

Median Type

- 1 - None
- 2 - Unprotected
- 3 - Curbed
- 4 - Positive Barrier (Unspecified)
- 5 - Positive Barrier (Flexible)
- 6 - Positive Barrier (Semi-rigid)
- 7 - Positive Barrier (Rigid)

NHS

- N - National Highway System
- H - Congressional Corridor
- 2 - Major Airport
- 3 - Major Port Facility
- 4 - Major Amtrak Station
- 5 - Major Rail / Truck Terminal
- 6 - Major Intercity Bus Terminal
- 7 - Major Public Transit / Multi-modal Passenger Terminal
- 8 - Major Pipeline Terminal
- 9 - Major Ferry Terminal

Priority System

- G - General
- P - Priority System
- U - Urban

Scenic Byway Code

- A - All American Road
- N - National Scenic Byway
- S - State Scenic Byway

Shoulder Type

- 1 - None
- 2 - Surfaced shoulder exists (bituminous concrete {AC})
- 3 - Surfaced shoulder exists (Portland Cement Concrete {PCC})
- 4 - Stabilized shoulder exists (gravel or other granular material)
- 5 - Combination shoulder exists (two or more surface types)
- 6 - Earth shoulder exists
- 7 - Barrier curb exists; no shoulder in front of curb

Surface Type

- A - Combination
- B - Brick
- C - Continuous Reinforced Concrete
- D - Reinforced Concrete
- E - Plain Concrete
- G - Bituminous Concrete
- I - Chipseal on Granular
- K - Open Graded Bituminous
- L - Chipseal or Micro
- M - Gravel
- U - Unimproved
- X - Right of Way Only