

SGUESR00146**C

State True Log 36.217

37.217

County True Log



Surface Type & Width (Left / Right)

G 20'
0 - 1.591

Base Type (Left / Right)

T
0 - 1.591

Shoulder Type & Width (Left / Right)

2 (4/4')
0 - 1.591

Through Lanes

2
0 - 10.558

Street Name

SR 146
0 - 1.591

- | | | | |
|---------------------|-------------------|----------------------|--------------|
| Non-divided Highway | Bridge (on route) | Railroad (at grade) | Intersection |
| Divided Highway | Underpass | Railroad (underpass) | |
| Secondary Segment | Overpass | Railroad (overpass) | |
| Corporation | | | |

Created on: 6/27/2025

transportation.ohio.gov

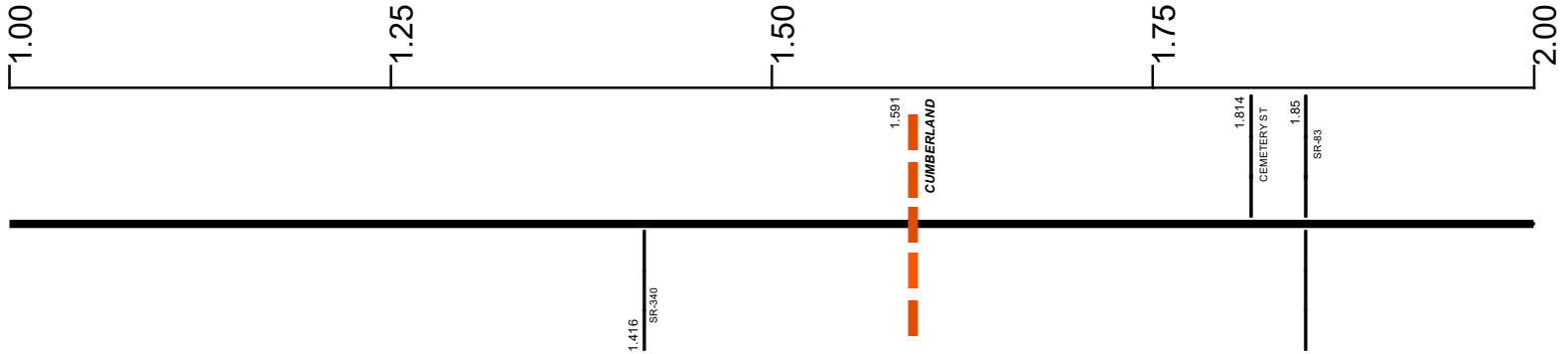
Prepared by
The Ohio Department of Transportation
Office of Technical Services
Roadway Information

SGUESR00146**C

State True Log

38.217

County True Log



Surface Type & Width (Left / Right)

G 20'	G 30'
0 - 1.591	1.591 - 2.143

Base Type (Left / Right)

T	R
0 - 1.591	1.591 - 2.419

Shoulder Type & Width (Left / Right)

2 (4/4')	2 (2/2')
0 - 1.591	1.591 - 2.419

Through Lanes

2	2
0 - 1.591	1.591 - 2.419

Street Name

SR 146	W MAIN ST
0 - 1.591	1.591 - 2.143

- | | | | |
|--|---|---|---|
| <ul style="list-style-type: none"> Non-divided Highway Divided Highway Secondary Segment Corporation | <ul style="list-style-type: none"> Bridge (on route) Underpass Overpass | <ul style="list-style-type: none"> Railroad (at grade) Railroad (underpass) Railroad (overpass) | <ul style="list-style-type: none"> Intersection |
|--|---|---|---|

Created on: 6/27/2025

transportation.ohio.gov

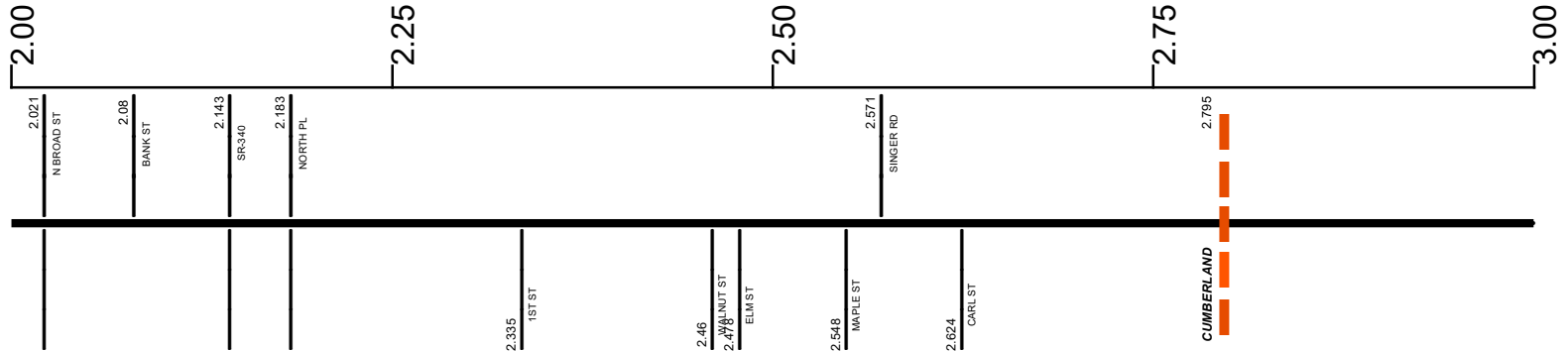
Prepared by
The Ohio Department of Transportation
Office of Technical Services
Roadway Information

SGUESR00146**C

State True Log

39.217

County True Log



Surface Type & Width (Left / Right)

G 30' 1.591 - 2.143	G 20' 2.143 - 2.419	G (16'6") 2.419 - 3.616
------------------------	------------------------	----------------------------

Base Type (Left / Right)

R 1.591 - 2.419	K / L 2.419 - 3.616
--------------------	------------------------

Shoulder Type & Width (Left / Right)

2 (2'2") 1.591 - 2.419	2 (3'3") 2.419 - 3.616
---------------------------	---------------------------

Through Lanes

2 0 - 10.558

Street Name

W MAIN ST 1.591 - 2.143	N CAMBRIDGE ST 2.143 - 2.795	SR 146 2.795 - 9.94
----------------------------	---------------------------------	------------------------

- | | | | |
|---------------------|-------------------|----------------------|--------------|
| Non-divided Highway | Bridge (on route) | Railroad (at grade) | Intersection |
| Divided Highway | Underpass | Railroad (underpass) | |
| Secondary Segment | Overpass | Railroad (overpass) | |
| Corporation | | | |

Created on: 6/27/2025

transportation.ohio.gov

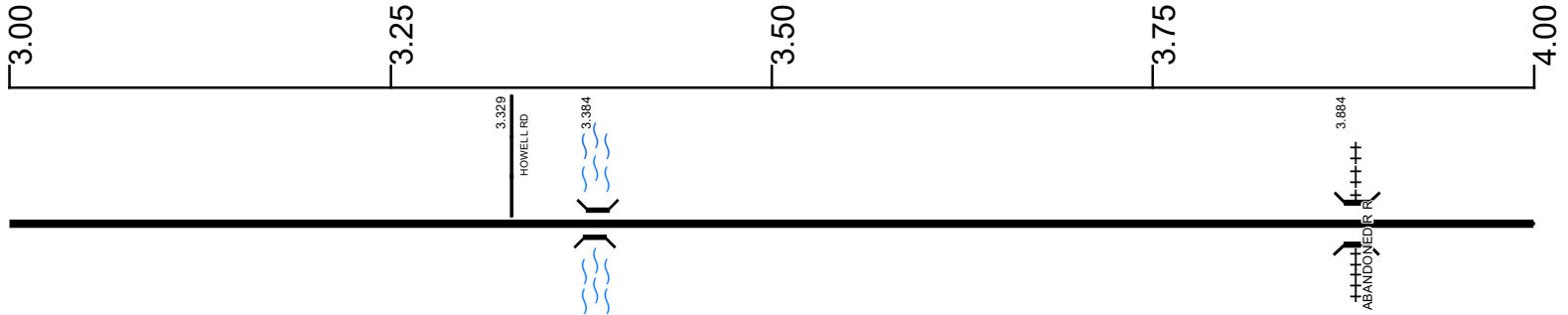
Prepared by
The Ohio Department of Transportation
Office of Technical Services
Roadway Information

SGUESR00146**C

State True Log

40.217

County True Log



Surface Type & Width (Left / Right)

G (16'/6') 2.419 - 3.616	G 24' 3.616 - 4.211
-----------------------------	------------------------

Base Type (Left / Right)

K / L 2.419 - 3.616	L 3.616 - 4.211
------------------------	--------------------

Shoulder Type & Width (Left / Right)

2 (3'/3') 2.419 - 3.616	2 (4'/4') 3.616 - 4.211
----------------------------	----------------------------

Through Lanes

2	
---	--

0 - 10.558

Street Name

SR 146 2.795 - 9.94	
------------------------	--

- Non-divided Highway
- Divided Highway
- Secondary Segment
- Corporation
- Bridge (on route)
- Underpass
- Overpass
- Railroad (at grade)
- Railroad (underpass)
- Railroad (overpass)
- Intersection

Created on: 6/27/2025

transportation.ohio.gov

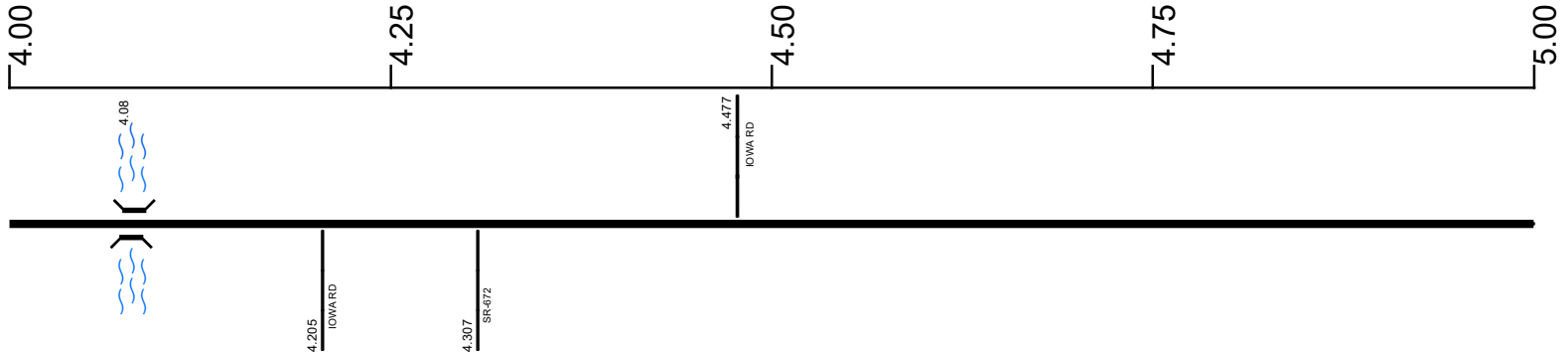
Prepared by
The Ohio Department of Transportation
Office of Technical Services
Roadway Information

SGUESR00146**C

State True Log

41.217

County True Log



Surface Type & Width (Left / Right)

G 24' 3.616 - 4.211	G (20'2') 4.211 - 4.307	G 18' 4.307 - 9.719
------------------------	----------------------------	------------------------

Base Type (Left / Right)

L 3.616 - 4.211	I / L 4.211 - 4.307	I 4.307 - 9.719
--------------------	------------------------	--------------------

Shoulder Type & Width (Left / Right)

2 (4'4') 3.616 - 4.211	2 (3'3') 4.211 - 4.307	2 (4'4') 4.307 - 9.719
---------------------------	---------------------------	---------------------------

Through Lanes

	2 0 - 10.558	
--	-----------------	--

Street Name

	SR 146 2.795 - 9.94	
--	------------------------	--

Non-divided Highway	Bridge (on route)	Railroad (at grade)	Intersection
Divided Highway	Underpass	Railroad (underpass)	
Secondary Segment	Overpass	Railroad (overpass)	
Corporation			

Created on: 6/27/2025

transportation.ohio.gov

Prepared by
The Ohio Department of Transportation
Office of Technical Services
Roadway Information

SGUESR00146**C

State True Log

42.217

County True Log



Surface Type & Width (Left / Right)

G 18'
4.307 - 9.719

Base Type (Left / Right)

I
4.307 - 9.719

Shoulder Type & Width (Left / Right)

2 (4/4')
4.307 - 9.719

Through Lanes

2
0 - 10.558

Street Name

SR 146
2.795 - 9.94

- | | | | |
|---------------------|-------------------|----------------------|--------------|
| Non-divided Highway | Bridge (on route) | Railroad (at grade) | Intersection |
| Divided Highway | Underpass | Railroad (underpass) | |
| Secondary Segment | Overpass | Railroad (overpass) | |
| Corporation | | | |

Created on: 6/27/2025

transportation.ohio.gov

Prepared by
The Ohio Department of Transportation
Office of Technical Services
Roadway Information

SGUESR00146**C

State True Log

43.217

County True Log



Surface Type & Width (Left / Right)

G 18'
4.307 - 9.719

Base Type (Left / Right)

I
4.307 - 9.719

Shoulder Type & Width (Left / Right)

2 (4/4')
4.307 - 9.719

Through Lanes

2
0 - 10.558

Street Name

SR 146
2.795 - 9.94

- | | | | |
|---------------------|-------------------|----------------------|--------------|
| Non-divided Highway | Bridge (on route) | Railroad (at grade) | Intersection |
| Divided Highway | Underpass | Railroad (underpass) | |
| Secondary Segment | Overpass | Railroad (overpass) | |
| Corporation | | | |

Created on: 6/27/2025

transportation.ohio.gov

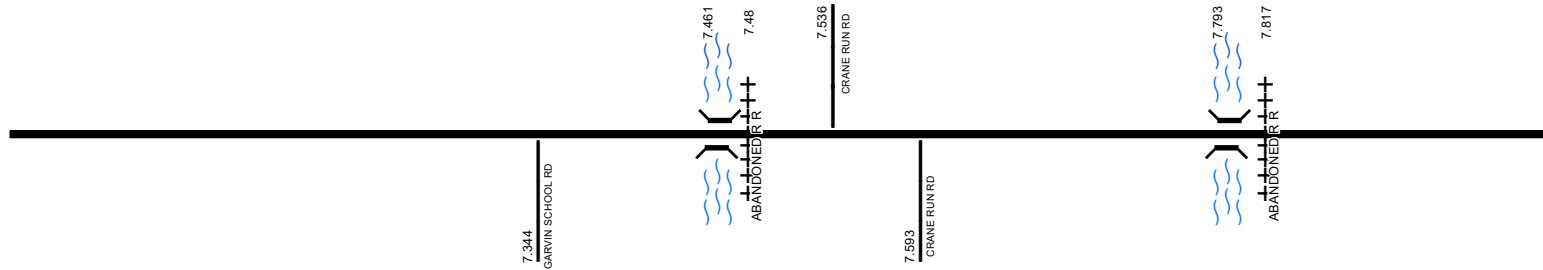
Prepared by
The Ohio Department of Transportation
Office of Technical Services
Roadway Information

SGUESR00146**C

State True Log

44.217

County True Log



Surface Type & Width (Left / Right)	G 18' 4.307 - 9.719
Base Type (Left / Right)	I 4.307 - 9.719
Shoulder Type & Width (Left / Right)	2 (4/4') 4.307 - 9.719
Through Lanes	2 0 - 10.558
Street Name	SR 146 2.795 - 9.94

- Non-divided Highway
- Divided Highway
- Secondary Segment
- Corporation
- Bridge (on route)
- Underpass
- Overpass
- Railroad (at grade)
- Railroad (underpass)
- Railroad (overpass)
- Intersection

Created on: 6/27/2025

transportation.ohio.gov

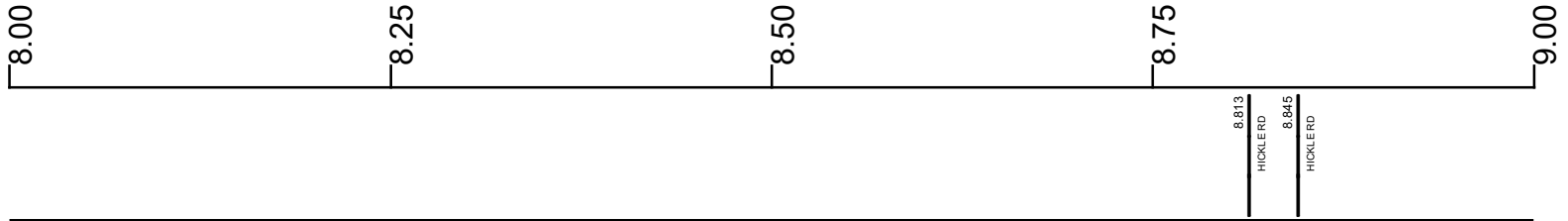
Prepared by
The Ohio Department of Transportation
Office of Technical Services
Roadway Information

SGUESR00146**C

State True Log

45.217

County True Log



Surface Type & Width (Left / Right)

G 18'
4.307 - 9.719

Base Type (Left / Right)

I
4.307 - 9.719

Shoulder Type & Width (Left / Right)

2 (4/4')
4.307 - 9.719

Through Lanes

2
0 - 10.558

Street Name

SR 146
2.795 - 9.94

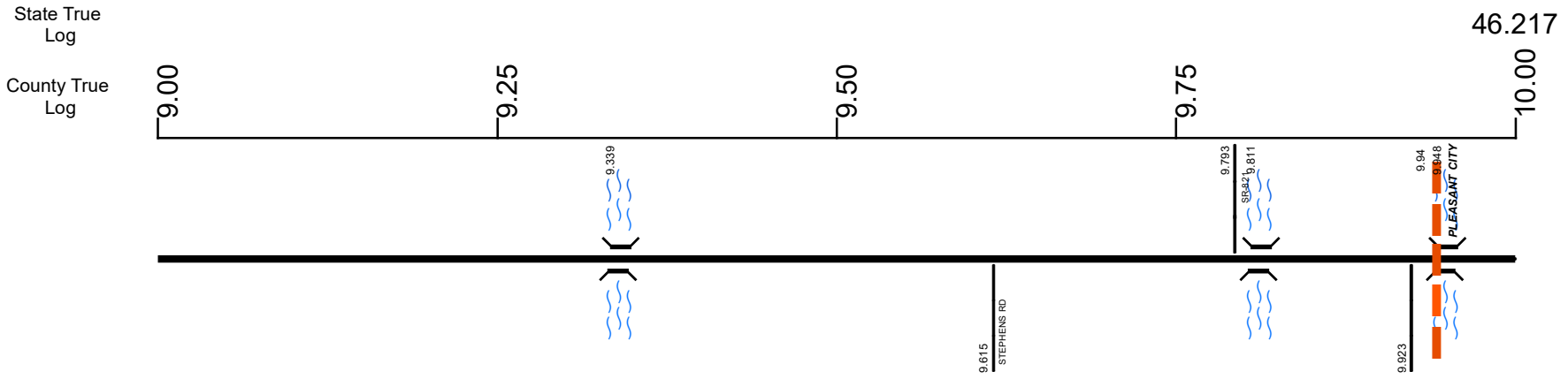
- | | | | |
|---------------------|-------------------|----------------------|--------------|
| Non-divided Highway | Bridge (on route) | Railroad (at grade) | Intersection |
| Divided Highway | Underpass | Railroad (underpass) | |
| Secondary Segment | Overpass | Railroad (overpass) | |
| Corporation | | | |

Created on: 6/27/2025

transportation.ohio.gov

Prepared by
The Ohio Department of Transportation
Office of Technical Services
Roadway Information

SGUESR00146**C



Surface Type & Width (Left / Right)		
G 18'	G 24'	G 18'
4.307 - 9.719	9.719 - 9.94	9.94 - 10.558
Base Type (Left / Right)		
I	L	N
4.307 - 9.719	9.719 - 9.94	9.94 - 10.086
Shoulder Type & Width (Left / Right)		
2 (4'4')	2 (8'8')	2 (2'2')
4.307 - 9.719	9.719 - 9.94	9.94 - 10.558
Through Lanes		
2		
0 - 10.558		
Street Name		
SR 146		MAIN ST
2.795 - 9.94		9.94 - 10.086

- Non-divided Highway
- Divided Highway
- Secondary Segment
- Corporation
- Bridge (on route)
- Underpass
- Overpass
- Railroad (at grade)
- Railroad (underpass)
- Railroad (overpass)
- Intersection

Created on: 6/27/2025



transportation.ohio.gov

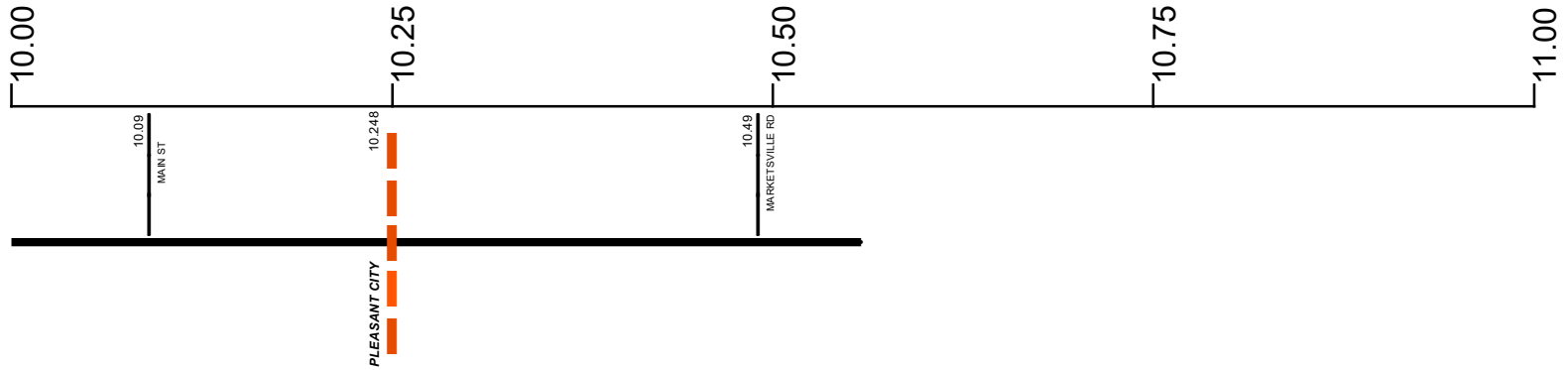
Prepared by
The Ohio Department of Transportation
Office of Technical Services
Roadway Information

SGUESR00146**C

46.775

State True Log

County True Log



Surface Type & Width (Left / Right)

G 18'	
9.94 - 10.558	

Base Type (Left / Right)

N	I
9.94 - 10.086	10.086 - 10.558

Shoulder Type & Width (Left / Right)

2 (2 1/2')	
9.94 - 10.558	

Through Lanes

2	
0 - 10.558	

Street Name

MAIN ST	CALDWELL ST	SR 146
9.94 - 10.086	10.086 - 10.248	10.248 - 10.558

- Non-divided Highway
- Divided Highway
- Secondary Segment
- Corporation
- Bridge (on route)
- Underpass
- Overpass
- Railroad (at grade)
- Railroad (underpass)
- Railroad (overpass)
- Intersection

Created on: 6/27/2025

transportation.ohio.gov

Prepared by
 The Ohio Department of Transportation
 Office of Technical Services
 Roadway Information

Historical Project List for SGUESR00146**C

Begin Measure	End Measure	Project ID Number	Construction Completion Date	Treatment Category	Treatment Type
9.793	9.923	87416	10-2010	Minor Rehabilitation	60-AC Overlay w/Rpr

Roadway Codes

Access Control Journalized

- F - Full Access Control
- L - Limited Access Control
- N - No Access Control

Access Control Operational

- 1 - Full Access Control
- 2 - Partial Access Control
- 3 - No Access Control

Base Type

- F - Crack and Seat
- H - Rubblize and Roll
- I - Aggregate Base 304 or Traffic Compacted
- K - Water Bound Macadam
- L - Bituminous Concrete Mix or Penetration Macadam
- N - Plain Concrete
- P - Reinforced Concrete
- R - Brick (Flexible)
- T - Brick (Rigid)

Direction of Travel

- B - Both (Two-way)
- F - One-way Cardinal
- T - One-way Non-cardinal

Facility Type

- 1 - One-way Roadway
- 2 - Two-way Roadway
- 4 - Ramp
- 5 - Non-mainline
- 6 - Non-inventory Direction
- 7 - Planned / Unbuilt

Historical Federal Aid Indicator

- N - Not a FAP Route
- Y - FAP Route

Functional Classification

- 01 - Interstate
- 02 - Principal Arterial (Freeways)
- 03 - Principal Arterial (Other)
- 04 - Minor Arterial
- 05 - Major Collector
- 06 - Minor Collector
- 07 - Local

Leave / Reenter Indicator

- Y - Route leaves/reenters at this point
- N - Route does not leave/reenter at this point

Median Type

- 1 - None
- 2 - Unprotected
- 3 - Curbed
- 4 - Positive Barrier (Unspecified)
- 5 - Positive Barrier (Flexible)
- 6 - Positive Barrier (Semi-rigid)
- 7 - Positive Barrier (Rigid)

NHS

- N - National Highway System
- H - Congressional Corridor
- 2 - Major Airport
- 3 - Major Port Facility
- 4 - Major Amtrak Station
- 5 - Major Rail / Truck Terminal
- 6 - Major Intercity Bus Terminal
- 7 - Major Public Transit / Multi-modal Passenger Terminal
- 8 - Major Pipeline Terminal
- 9 - Major Ferry Terminal

Priority System

- G - General
- P - Priority System
- U - Urban

Scenic Byway Code

- A - All American Road
- N - National Scenic Byway
- S - State Scenic Byway

Shoulder Type

- 1 - None
- 2 - Surfaced shoulder exists (bituminous concrete {AC})
- 3 - Surfaced shoulder exists (Portland Cement Concrete {PCC})
- 4 - Stabilized shoulder exists (gravel or other granular material)
- 5 - Combination shoulder exists (two or more surface types)
- 6 - Earth shoulder exists
- 7 - Barrier curb exists; no shoulder in front of curb

Surface Type

- A - Combination
- B - Brick
- C - Continuous Reinforced Concrete
- D - Reinforced Concrete
- E - Plain Concrete
- G - Bituminous Concrete
- I - Chipseal on Granular
- K - Open Graded Bituminous
- L - Chipseal or Micro
- M - Gravel
- U - Unimproved
- X - Right of Way Only