

# SGUESR00541\*\*C

State True Log 43.427

44.427

County True Log



Surface Type & Width (Left / Right)

G 20'  
0 - 6.966

Base Type (Left / Right)

I  
0 - 1.465

Shoulder Type & Width (Left / Right)

2 (2/2)  
0 - 1.632

Through Lanes

2  
0 - 8.894

Street Name

SR 541  
0 - 6.902

- |                     |                   |                      |              |
|---------------------|-------------------|----------------------|--------------|
| Non-divided Highway | Bridge (on route) | Railroad (at grade)  | Intersection |
| Divided Highway     | Underpass         | Railroad (underpass) |              |
| Secondary Segment   | Overpass          | Railroad (overpass)  |              |
| <b>Corporation</b>  |                   |                      |              |

Created on: 6/27/2025

transportation.ohio.gov

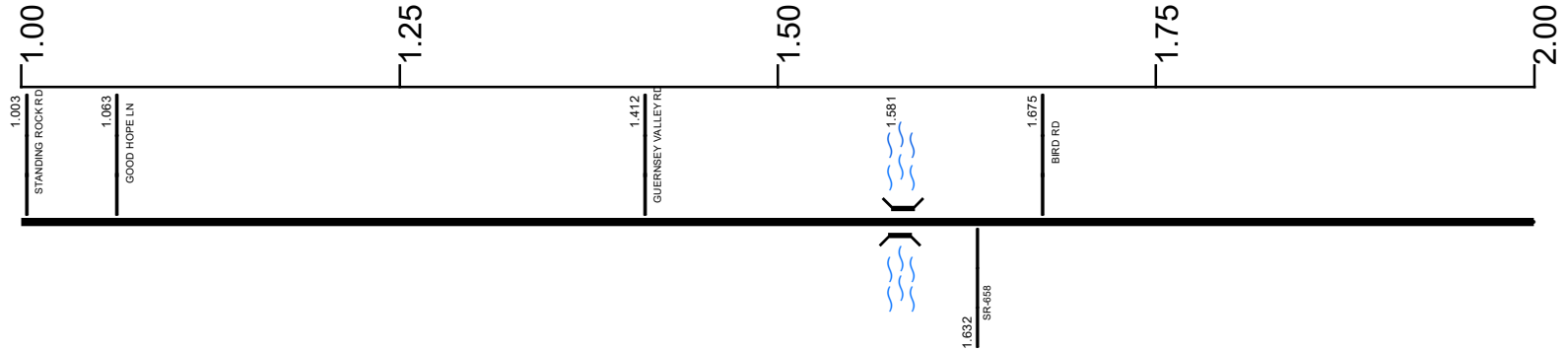
Prepared by  
The Ohio Department of Transportation  
Office of Technical Services  
Roadway Information

# SGUESR00541\*\*C

State True Log

45.427

County True Log



**Surface Type & Width (Left / Right)**

	G 20'
0 - 6.966	

**Base Type (Left / Right)**

I	L	I
0 - 1.465	1.465 - 1.632	1.632 - 6.966

**Shoulder Type & Width (Left / Right)**

2 (2'2")	2 (8'8")
0 - 1.632	1.632 - 2.338

**Through Lanes**

2
0 - 8.894

**Street Name**

SR 541
0 - 6.902

- |                     |                   |                      |              |
|---------------------|-------------------|----------------------|--------------|
| Non-divided Highway | Bridge (on route) | Railroad (at grade)  | Intersection |
| Divided Highway     | Underpass         | Railroad (underpass) |              |
| Secondary Segment   | Overpass          | Railroad (overpass)  |              |
| Corporation         |                   |                      |              |

Created on: 6/27/2025

transportation.ohio.gov

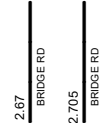
Prepared by  
The Ohio Department of Transportation  
Office of Technical Services  
Roadway Information

# SGUESR00541\*\*C

State True Log

46.427

County True Log



Surface Type & Width (Left / Right)

	G 20'
	0 - 6.966

Base Type (Left / Right)

	I
	1.632 - 6.966

Shoulder Type & Width (Left / Right)

2 (8/8')		2 (4/4')
1.632 - 2.338		2.338 - 6.966

Through Lanes

	2
	0 - 8.894

Street Name

	SR 541
	0 - 6.902

Non-divided Highway	Bridge (on route)	Railroad (at grade)	Intersection
Divided Highway	Underpass	Railroad (underpass)	
Secondary Segment	Overpass	Railroad (overpass)	
Corporation			

Created on: 6/27/2025

transportation.ohio.gov

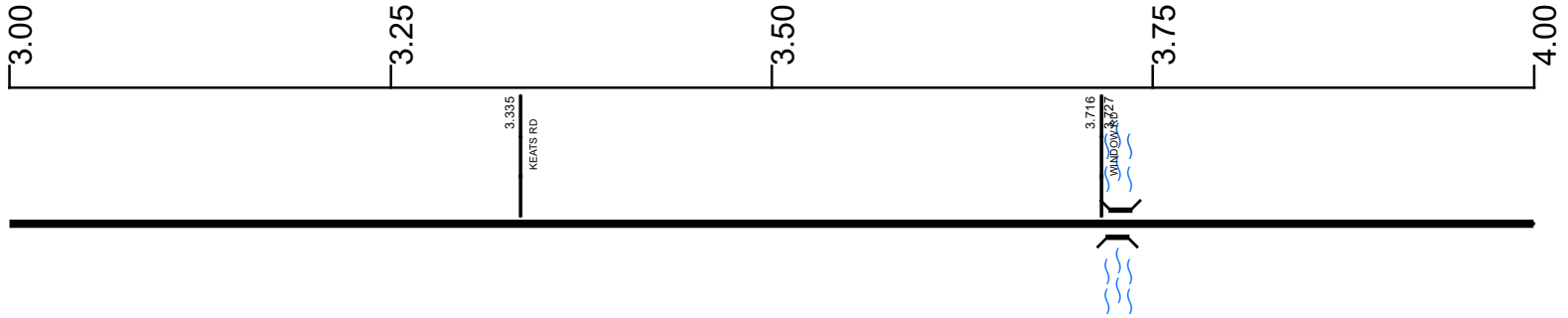
Prepared by  
The Ohio Department of Transportation  
Office of Technical Services  
Roadway Information

# SGUESR00541\*\*C

State True Log

47.427

County True Log



Surface Type & Width (Left / Right)

G 20'  
0 - 6.966

Base Type (Left / Right)

I  
1.632 - 6.966

Shoulder Type & Width (Left / Right)

2 (4/4')  
2.338 - 6.966

Through Lanes

2  
0 - 8.894

Street Name

SR 541  
0 - 6.902

- |                     |                   |                      |              |
|---------------------|-------------------|----------------------|--------------|
| Non-divided Highway | Bridge (on route) | Railroad (at grade)  | Intersection |
| Divided Highway     | Underpass         | Railroad (underpass) |              |
| Secondary Segment   | Overpass          | Railroad (overpass)  |              |
| Corporation         |                   |                      |              |

Created on: 6/27/2025

transportation.ohio.gov

Prepared by  
The Ohio Department of Transportation  
Office of Technical Services  
Roadway Information

# SGUESR00541\*\*C

State True Log

48.427

County True Log



Surface Type & Width (Left / Right)

	G 20'
	0 - 6.966

Base Type (Left / Right)

	I
	1.632 - 6.966

Shoulder Type & Width (Left / Right)

	2 (4/4')
	2.338 - 6.966

Through Lanes

	2
	0 - 8.894

Street Name

	SR 541
	0 - 6.902

<p> Non-divided Highway</p> <p> Divided Highway</p> <p> Secondary Segment</p> <p> <b>Corporation</b></p>	<p> Bridge (on route)</p> <p> Underpass</p> <p> Overpass</p>	<p> Railroad (at grade)</p> <p> Railroad (underpass)</p> <p> Railroad (overpass)</p>	<p> Intersection</p>
--	--	--	----------------------

Created on: 6/27/2025

transportation.ohio.gov

Prepared by  
The Ohio Department of Transportation  
Office of Technical Services  
Roadway Information

# SGUESR00541\*\*C

State True Log

49.427

County True Log



Surface Type & Width (Left / Right)

	G 20'
	0 - 6.966

Base Type (Left / Right)

	I
	1.632 - 6.966

Shoulder Type & Width (Left / Right)

	2 (4/4')
	2.338 - 6.966

Through Lanes

	2
	0 - 8.894

Street Name

	SR 541
	0 - 6.902

- Non-divided Highway
  Bridge (on route)
  Railroad (at grade)
  Intersection
- Divided Highway
  Underpass
  Railroad (underpass)
- Secondary Segment
  Overpass
  Railroad (overpass)
- Corporation**

Created on: 6/27/2025

transportation.ohio.gov

Prepared by  
The Ohio Department of Transportation  
Office of Technical Services  
Roadway Information

# SGUESR00541\*\*C

State True Log

50.427

County True Log



**Surface Type & Width (Left / Right)**

	G 20'	G 24'
	0 - 6.966	6.966 - 7.021

**Base Type (Left / Right)**

	I	L
	1.632 - 6.966	6.966 - 7.021

**Shoulder Type & Width (Left / Right)**

	2 (4'4")	2 (6'6")
	2.338 - 6.966	6.966 - 7.021

**Through Lanes**

	2	
	0 - 8.894	

**Street Name**

	SR 541	CHURCH ST
	0 - 6.902	6.902 - 7.381

- Non-divided Highway
- Divided Highway
- Secondary Segment
- Corporation
- Bridge (on route)
- Underpass
- Overpass
- Railroad (at grade)
- Railroad (underpass)
- Railroad (overpass)
- Intersection

Created on: 6/27/2025

transportation.ohio.gov

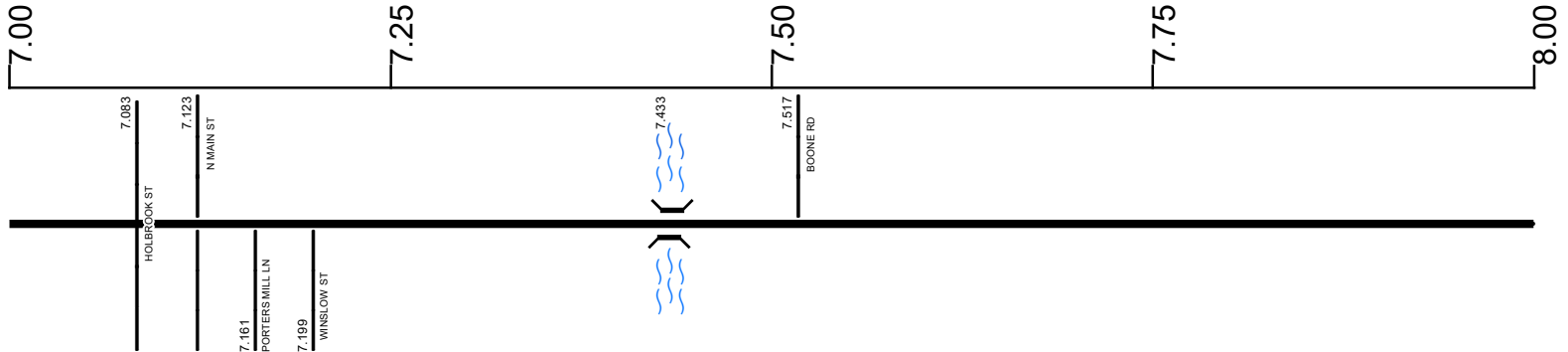
Prepared by  
The Ohio Department of Transportation  
Office of Technical Services  
Roadway Information

# SGUESR00541\*\*C


State True  
Log

51.427


County True  
Log




**Surface Type & Width (Left / Right)**



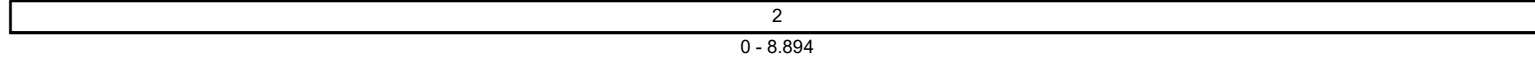
**Base Type (Left / Right)**




**Shoulder Type & Width (Left / Right)**



**Through Lanes**



**Street Name**



- |                     |                   |                      |              |
|---------------------|-------------------|----------------------|--------------|
| Non-divided Highway | Bridge (on route) | Railroad (at grade)  | Intersection |
| Divided Highway     | Underpass         | Railroad (underpass) |              |
| Secondary Segment   | Overpass          | Railroad (overpass)  |              |
| Corporation         |                   |                      |              |

Created on: 6/27/2025

transportation.ohio.gov

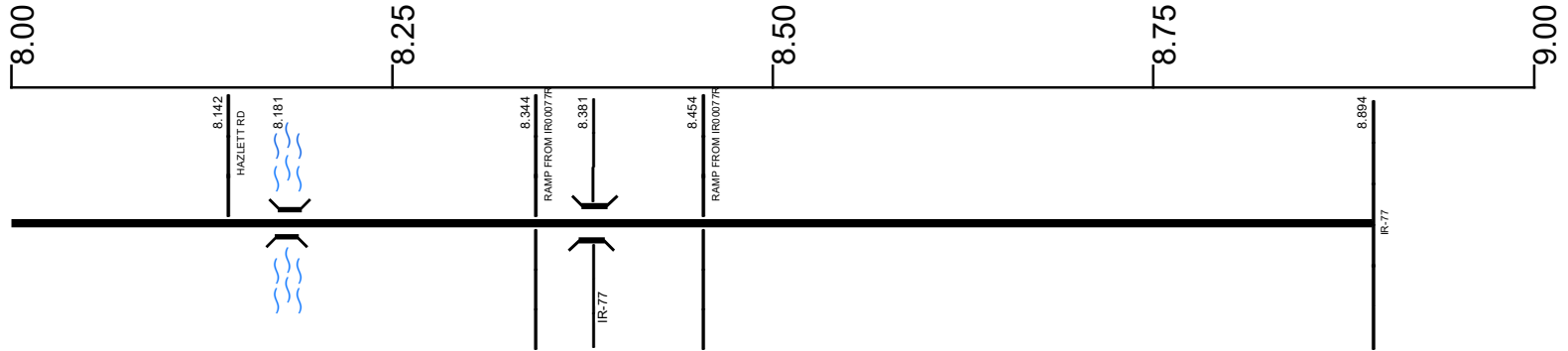
Prepared by  
The Ohio Department of Transportation  
Office of Technical Services  
Roadway Information

# SGUESR00541\*\*C

State True  
Log

52.321

County True  
Log



**Surface Type & Width (Left / Right)**

G 24'	E 32'	G 32'
7.997 - 8.454	8.454 - 8.676	8.676 - 8.894

**Base Type (Left / Right)**

L
7.997 - 8.894

**Shoulder Type & Width (Left / Right)**

2 (6'6")	2 (8'8")	2 (3'3")
7.997 - 8.381	8.381 - 8.454	8.454 - 8.894

**Through Lanes**

2
0 - 8.894

**Street Name**

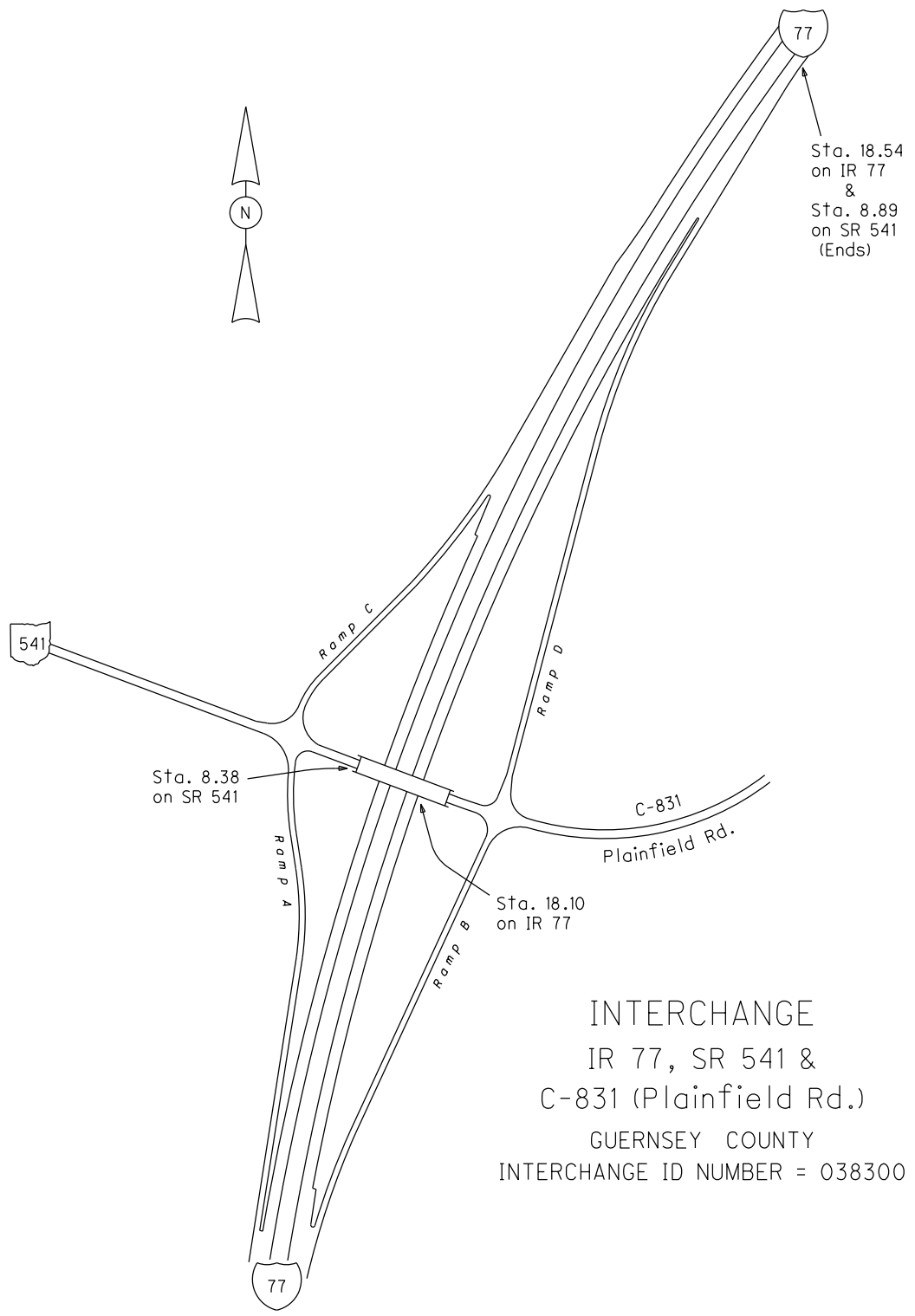
SR 541
7.381 - 8.894

- |  |   |   |   |
|--|---|---|---|
| <ul style="list-style-type: none"> <li> Non-divided Highway</li> <li> Divided Highway</li> <li> Secondary Segment</li> <li> Corporation</li> </ul> | <ul style="list-style-type: none"> <li> Bridge (on route)</li> <li> Underpass</li> <li> Overpass</li> </ul> | <ul style="list-style-type: none"> <li> Railroad (at grade)</li> <li> Railroad (underpass)</li> <li> Railroad (overpass)</li> </ul> | <ul style="list-style-type: none"> <li> Intersection</li> </ul> |
|--|---|---|---|

Created on: 6/27/2025

transportation.ohio.gov

Prepared by  
The Ohio Department of Transportation  
Office of Technical Services  
Roadway Information



INTERCHANGE  
 IR 77, SR 541 &  
 C-831 (Plainfield Rd.)  
 GUERNSEY COUNTY  
 INTERCHANGE ID NUMBER = 038300

## Historical Project List for SGUESR00541\*\*C

Begin Measure	End Measure	Project ID Number	Construction Completion Date	Treatment Category	Treatment Type
0.000	8.482	25680	10-2006	Minor Rehabilitation	60-AC Overlay w/Rpr
8.321	8.663	93017	6-2019	Minor Rehabilitation	60-AC Overlay w/Rpr

# Roadway Codes

## Access Control Journalized

- F - Full Access Control
- L - Limited Access Control
- N - No Access Control

## Access Control Operational

- 1 - Full Access Control
- 2 - Partial Access Control
- 3 - No Access Control

## Base Type

- F - Crack and Seat
- H - Rubblize and Roll
- I - Aggregate Base 304 or Traffic Compacted
- K - Water Bound Macadam
- L - Bituminous Concrete Mix or Penetration Macadam
- N - Plain Concrete
- P - Reinforced Concrete
- R - Brick (Flexible)
- T - Brick (Rigid)

## Direction of Travel

- B - Both (Two-way)
- F - One-way Cardinal
- T - One-way Non-cardinal

## Facility Type

- 1 - One-way Roadway
- 2 - Two-way Roadway
- 4 - Ramp
- 5 - Non-mainline
- 6 - Non-inventory Direction
- 7 - Planned / Unbuilt

## Historical Federal Aid Indicator

- N - Not a FAP Route
- Y - FAP Route

## Functional Classification

- 01 - Interstate
- 02 - Principal Arterial (Freeways)
- 03 - Principal Arterial (Other)
- 04 - Minor Arterial
- 05 - Major Collector
- 06 - Minor Collector
- 07 - Local

## Leave / Reenter Indicator

- Y - Route leaves/reenters at this point
- N - Route does not leave/reenter at this point

## Median Type

- 1 - None
- 2 - Unprotected
- 3 - Curbed
- 4 - Positive Barrier (Unspecified)
- 5 - Positive Barrier (Flexible)
- 6 - Positive Barrier (Semi-rigid)
- 7 - Positive Barrier (Rigid)

## NHS

- N - National Highway System
- H - Congressional Corridor
- 2 - Major Airport
- 3 - Major Port Facility
- 4 - Major Amtrak Station
- 5 - Major Rail / Truck Terminal
- 6 - Major Intercity Bus Terminal
- 7 - Major Public Transit / Multi-modal Passenger Terminal
- 8 - Major Pipeline Terminal
- 9 - Major Ferry Terminal

## Priority System

- G - General
- P - Priority System
- U - Urban

## Scenic Byway Code

- A - All American Road
- N - National Scenic Byway
- S - State Scenic Byway

## Shoulder Type

- 1 - None
- 2 - Surfaced shoulder exists (bituminous concrete {AC})
- 3 - Surfaced shoulder exists (Portland Cement Concrete {PCC})
- 4 - Stabilized shoulder exists (gravel or other granular material)
- 5 - Combination shoulder exists (two or more surface types)
- 6 - Earth shoulder exists
- 7 - Barrier curb exists; no shoulder in front of curb

## Surface Type

- A - Combination
- B - Brick
- C - Continuous Reinforced Concrete
- D - Reinforced Concrete
- E - Plain Concrete
- G - Bituminous Concrete
- I - Chipseal on Granular
- K - Open Graded Bituminous
- L - Chipseal or Micro
- M - Gravel
- U - Unimproved
- X - Right of Way Only