

SHAMSR00126**C

State True Log 13.112

14.112

County True Log



Begin overlap w/
SHAMUS00027**N @ .

- | | | | |
|---|---|---|---|
| <ul style="list-style-type: none"> Non-divided Highway Divided Highway Secondary Segment Corporation | <ul style="list-style-type: none"> Bridge (on route) Underpass Overpass | <ul style="list-style-type: none"> Railroad (at grade) Railroad (underpass) Railroad (overpass) | <ul style="list-style-type: none"> Intersection |
|---|---|---|---|

Created on: 6/30/2025

transportation.ohio.gov

Prepared by
The Ohio Department of Transportation
Office of Technical Services
Roadway Information












SHAMSR00126**C

State True
Log

15.112

County True
Log



 Non-divided Highway	 Bridge (on route)	 Railroad (at grade)	 Intersection
 Divided Highway	 Underpass	 Railroad (underpass)	
 Secondary Segment	 Overpass	 Railroad (overpass)	
 Corporation			

Created on: 6/30/2025



transportation.ohio.gov

Prepared by
The Ohio Department of Transportation
Office of Technical Services
Roadway Information

SHAMSR00126**C

State True
Log

16.112

County True
Log



- | | | | |
|---|---|---|---|
| <ul style="list-style-type: none"> Non-divided Highway Divided Highway Secondary Segment Corporation | <ul style="list-style-type: none"> Bridge (on route) Underpass Overpass | <ul style="list-style-type: none"> Railroad (at grade) Railroad (underpass) Railroad (overpass) | <ul style="list-style-type: none"> Intersection |
|---|---|---|---|

Created on: 6/30/2025

transportation.ohio.gov

Prepared by
The Ohio Department of Transportation
Office of Technical Services
Roadway Information

SHAMSR00126**C

State True
Log

17.112

County True
Log



- | | | | |
|---|---|---|---|
| <ul style="list-style-type: none"> Non-divided Highway Divided Highway Secondary Segment Corporation | <ul style="list-style-type: none"> Bridge (on route) Underpass Overpass | <ul style="list-style-type: none"> Railroad (at grade) Railroad (underpass) Railroad (overpass) | <ul style="list-style-type: none"> Intersection |
|---|---|---|---|

Created on: 6/30/2025

transportation.ohio.gov

Prepared by
The Ohio Department of Transportation
Office of Technical Services
Roadway Information

SHAMSR00126**C

State True
Log

18.112

County True
Log

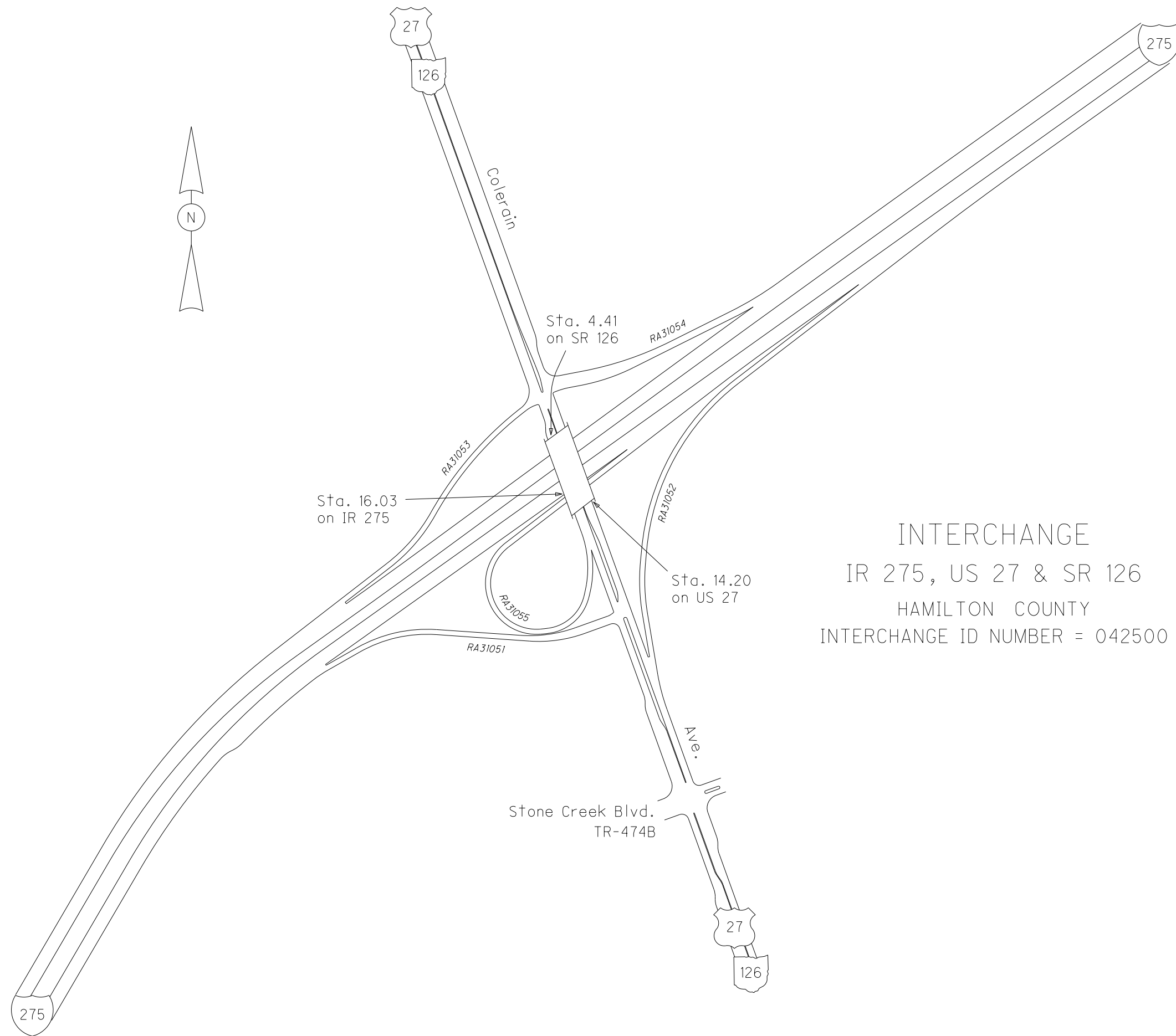


- | | | | |
|---|---|---|---|
| <ul style="list-style-type: none"> Non-divided Highway Divided Highway Secondary Segment Corporation | <ul style="list-style-type: none"> Bridge (on route) Underpass Overpass | <ul style="list-style-type: none"> Railroad (at grade) Railroad (underpass) Railroad (overpass) | <ul style="list-style-type: none"> Intersection |
|---|---|---|---|

Created on: 6/30/2025

transportation.ohio.gov

Prepared by
The Ohio Department of Transportation
Office of Technical Services
Roadway Information



INTERCHANGE
IR 275, US 27 & SR 126
HAMILTON COUNTY
INTERCHANGE ID NUMBER = 042500

SHAMSR00126**C

State True Log

19.112

County True Log



- | | | | |
|---------------------|-------------------|----------------------|--------------|
| Non-divided Highway | Bridge (on route) | Railroad (at grade) | Intersection |
| Divided Highway | Underpass | Railroad (underpass) | |
| Secondary Segment | Overpass | Railroad (overpass) | |
| Corporation | | | |

Created on: 6/30/2025



transportation.ohio.gov


Prepared by
The Ohio Department of Transportation
Office of Technical Services
Roadway Information

SHAMSR00126**C

State True Log

20.112

County True Log



Surface Type & Width (Left / Right)

G 20' G 32'
6.857 - 7.117

Base Type (Left / Right)

L
6.847 - 11.377

Shoulder Type & Width (Left / Right)

2 (9/9')
6.847 - 7.117

Median Type and Width

2 (86')
6.847 - 7.117

Through Lanes

2
6.847 - 7.117

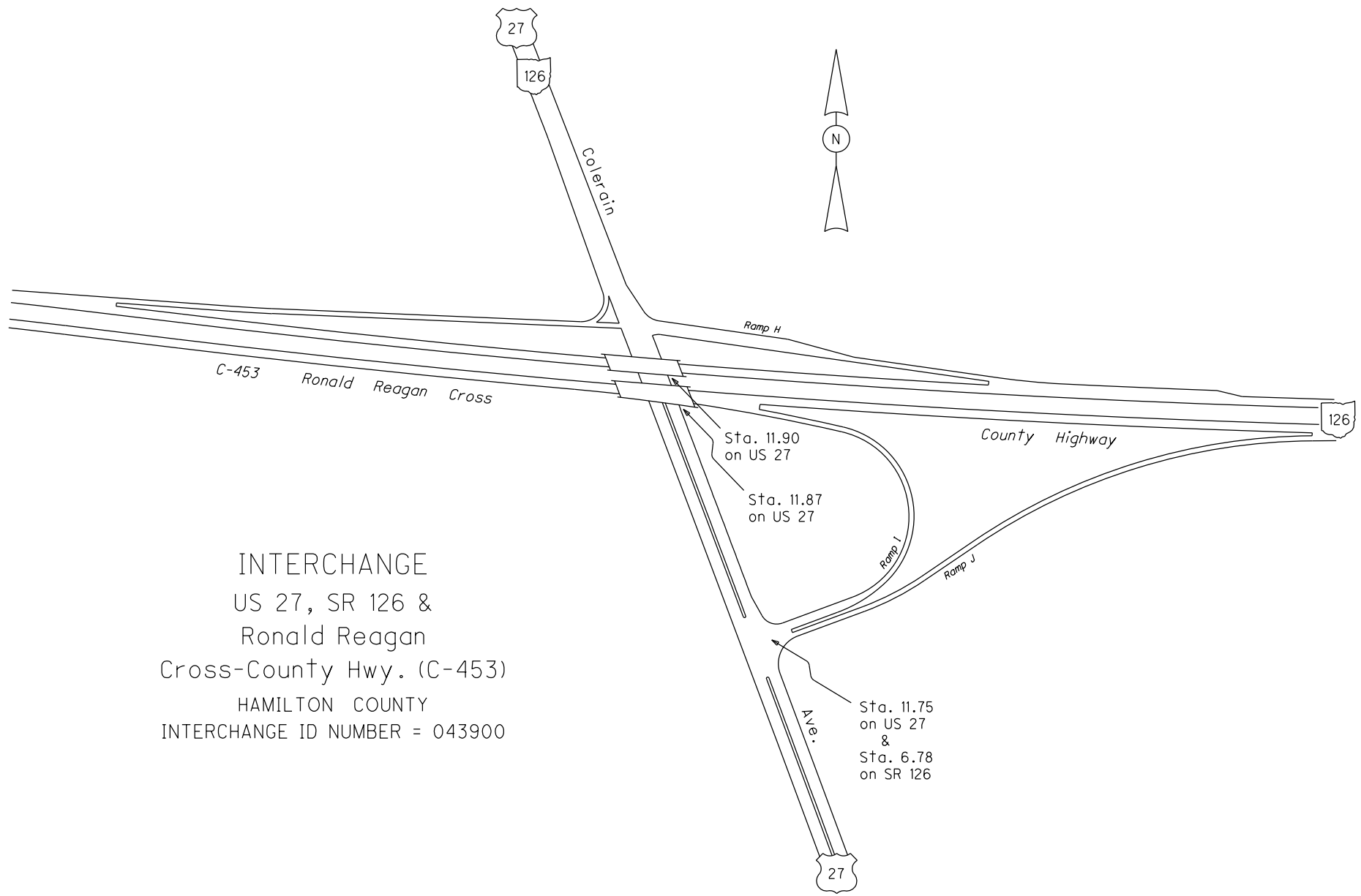
Street Name

COLERAIN AV TO RRCC EB HWY RAMP
6.847 - 7.247

- | | | | |
|---------------------|-------------------|----------------------|--------------|
| Non-divided Highway | Bridge (on route) | Railroad (at grade) | Intersection |
| Divided Highway | Underpass | Railroad (underpass) | |
| Secondary Segment | Overpass | Railroad (overpass) | |
| Corporation | | | |

Created on: 6/30/2025

transportation.ohio.gov
Prepared by
The Ohio Department of Transportation
Office of Technical Services
Roadway Information



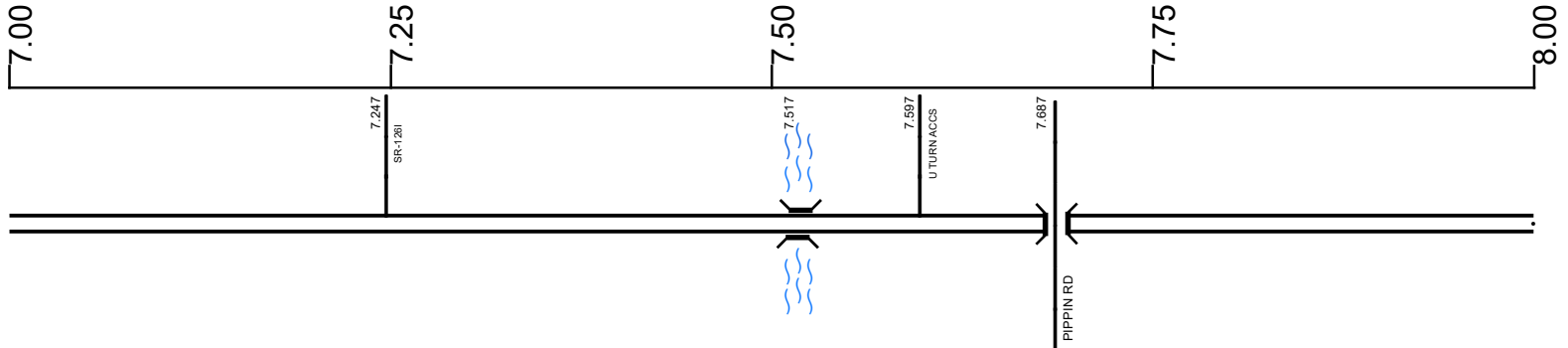
INTERCHANGE
 US 27, SR 126 &
 Ronald Reagan
 Cross-County Hwy. (C-453)
 HAMILTON COUNTY
 INTERCHANGE ID NUMBER = 043900

SHAMSR00126**C

State True
Log

21.112

County True
Log



Surface Type & Width (Left / Right)

G 32' 6.857 - 7.117	G 48' 7.117 - 11.377
------------------------	-------------------------

Base Type (Left / Right)

L 6.847 - 11.377	
---------------------	--

Shoulder Type & Width (Left / Right)

2 (9'9") 6.847 - 7.117	2 (14'14") 7.117 - 11.377
---------------------------	------------------------------

Median Type and Width

2 (86') 6.847 - 7.117	2 (28') 7.117 - 11.377
----------------------------	-----------------------------

Through Lanes

2 6.847 - 7.117	4 7.117 - 20.283
--------------------	---------------------

Street Name

COLERAIN AV TO RRCC EB HWY RAMP 6.847 - 7.247	RONALD REAGAN CROSS CO EB HWY 7.247 - 20.068
--	---

- | | | | |
|--|---|---|---|
| <ul style="list-style-type: none"> Non-divided Highway Divided Highway Secondary Segment Corporation | <ul style="list-style-type: none"> Bridge (on route) Underpass Overpass | <ul style="list-style-type: none"> Railroad (at grade) Railroad (underpass) Railroad (overpass) | <ul style="list-style-type: none"> Intersection |
|--|---|---|---|

Created on: 6/30/2025

transportation.ohio.gov

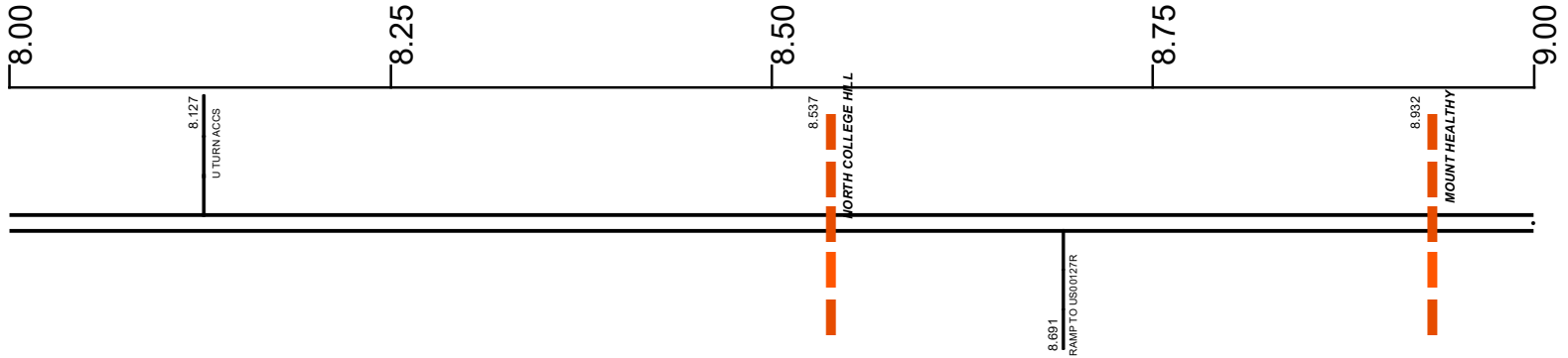
Prepared by
The Ohio Department of Transportation
Office of Technical Services
Roadway Information

SHAMSR00126**C

State True Log

22.112

County True Log



Surface Type & Width (Left / Right)

G 48'
7.117 - 11.377

Base Type (Left / Right)

L
6.847 - 11.377

Shoulder Type & Width (Left / Right)

2 (14'/14')
7.117 - 11.377

Median Type and Width

2 (28')
7.117 - 11.377

Through Lanes

4
7.117 - 20.283

Street Name

RONALD REAGAN CROSS CO EB HWY
7.247 - 20.068

- Non-divided Highway
 Bridge (on route)
 Railroad (at grade)
 Intersection
- Divided Highway
 Underpass
 Railroad (underpass)
- Secondary Segment
 Overpass
 Railroad (overpass)
- Corporation**

Created on: 6/30/2025

transportation.ohio.gov

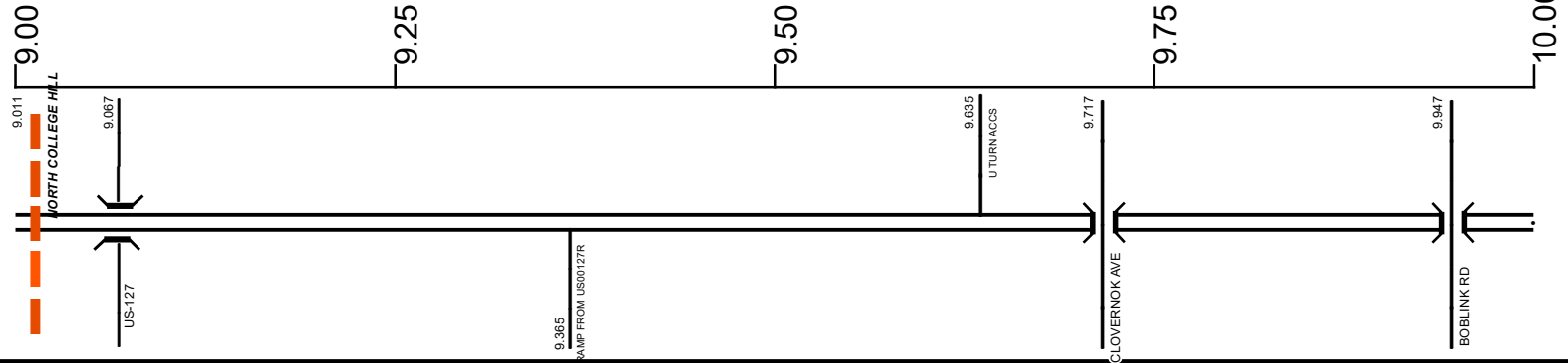
Prepared by
The Ohio Department of Transportation
Office of Technical Services
Roadway Information

SHAMSR00126**C

State True Log

23.112

County True Log



Surface Type & Width (Left / Right)

G 48'
7.117 - 11.377

Base Type (Left / Right)

L
6.847 - 11.377

Shoulder Type & Width (Left / Right)

2 (14'/14')
7.117 - 11.377

Median Type and Width

2 (28')
7.117 - 11.377

Through Lanes

4
7.117 - 20.283

Street Name

RONALD REAGAN CROSS CO EB HWY
7.247 - 20.068

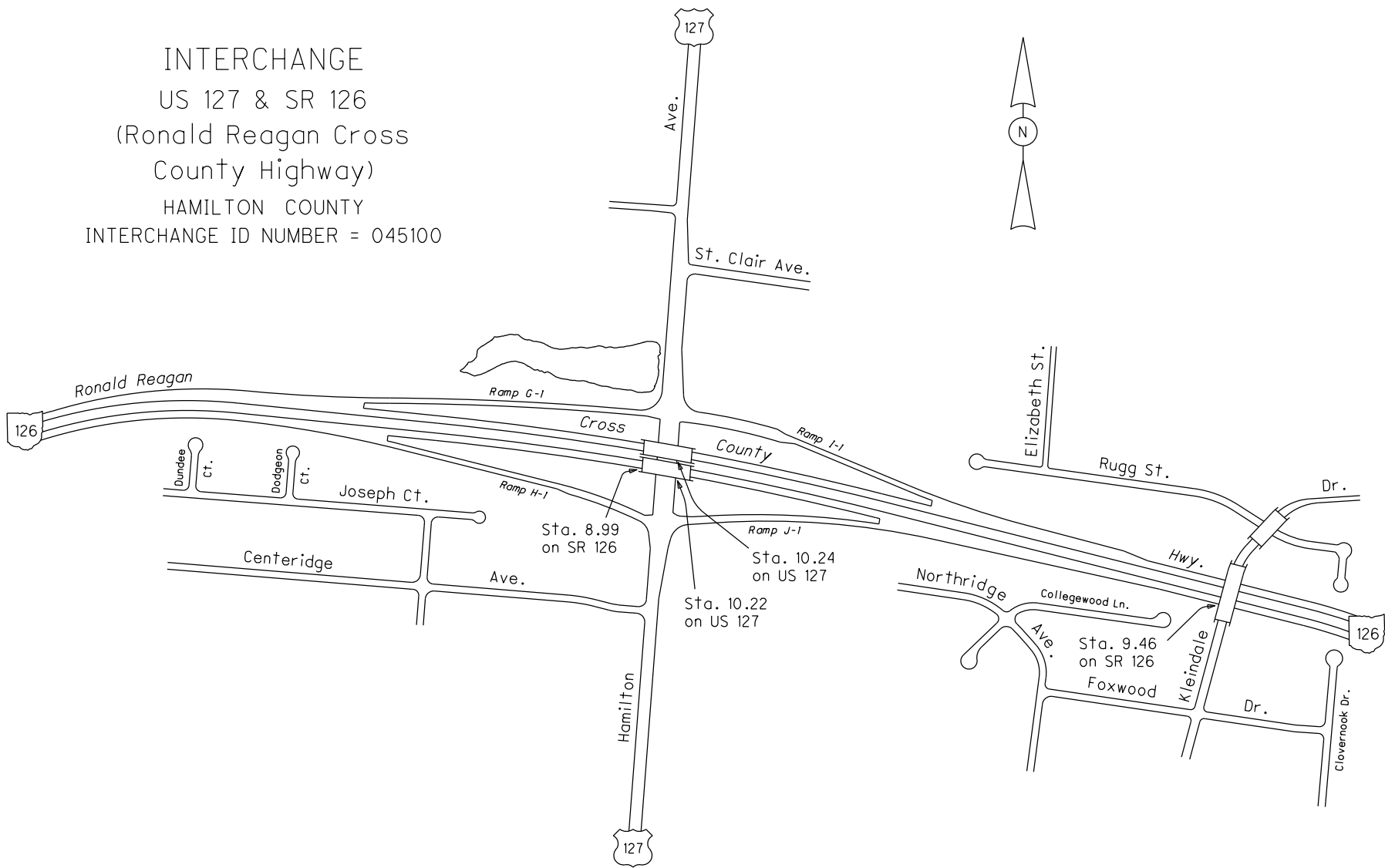
- | | | | |
|--|---|---|---|
| <ul style="list-style-type: none"> Non-divided Highway Divided Highway Secondary Segment Corporation | <ul style="list-style-type: none"> Bridge (on route) Underpass Overpass | <ul style="list-style-type: none"> Railroad (at grade) Railroad (underpass) Railroad (overpass) | <ul style="list-style-type: none"> Intersection |
|--|---|---|---|

Created on: 6/30/2025

transportation.ohio.gov

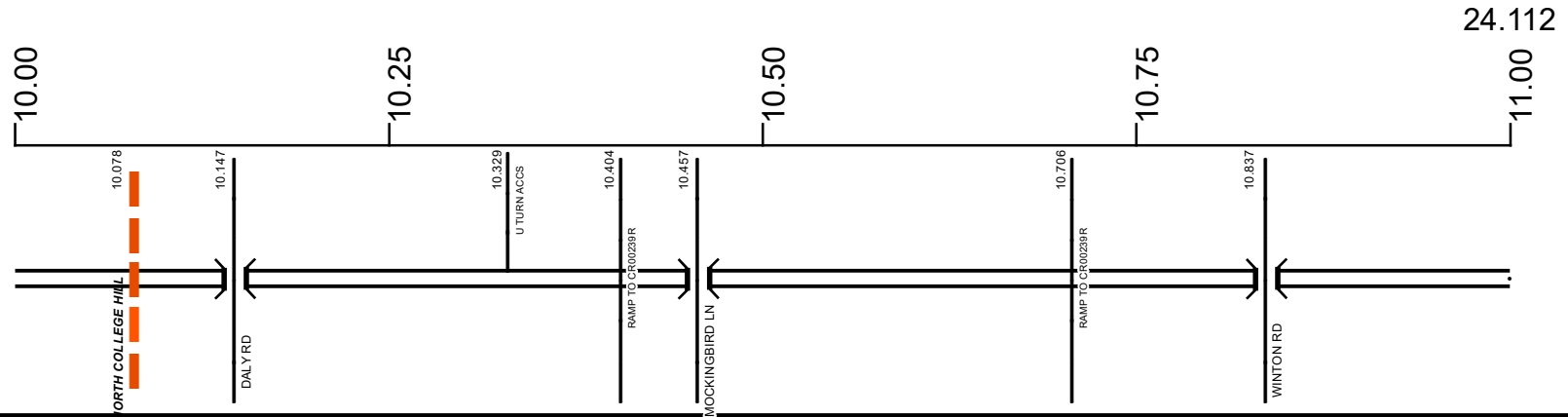
Prepared by
The Ohio Department of Transportation
Office of Technical Services
Roadway Information

INTERCHANGE
US 127 & SR 126
(Ronald Reagan Cross
County Highway)
HAMILTON COUNTY
INTERCHANGE ID NUMBER = 045100



SHAMSR00126**C

State True Log
County True Log



Surface Type & Width (Left / Right)

G 48'
7.117 - 11.377

Base Type (Left / Right)

L
6.847 - 11.377

Shoulder Type & Width (Left / Right)

2 (14'/14')
7.117 - 11.377

Median Type and Width

2 (28')
7.117 - 11.377

Through Lanes

4
7.117 - 20.283

Street Name

RONALD REAGAN CROSS CO EB HWY
7.247 - 20.068

- | | | | |
|---------------------|-------------------|----------------------|--------------|
| Non-divided Highway | Bridge (on route) | Railroad (at grade) | Intersection |
| Divided Highway | Underpass | Railroad (underpass) | |
| Secondary Segment | Overpass | Railroad (overpass) | |
| Corporation | | | |

Created on: 6/30/2025

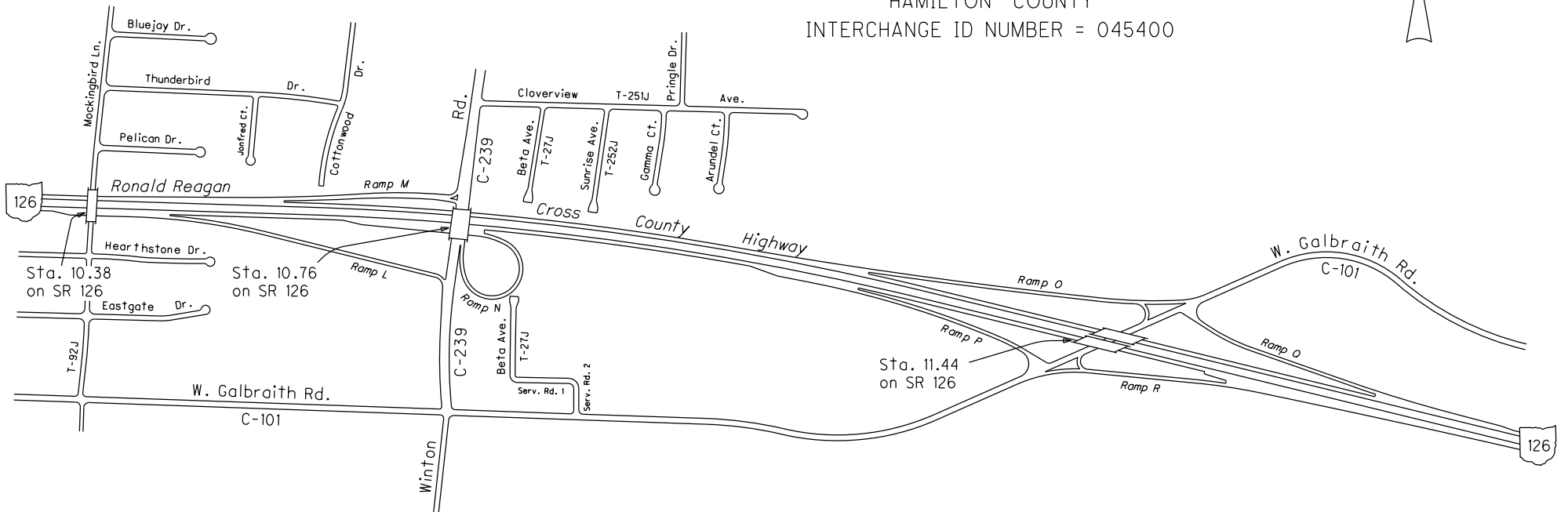


transportation.ohio.gov
Prepared by
The Ohio Department of Transportation
Office of Technical Services
Roadway Information

INTERCHANGES

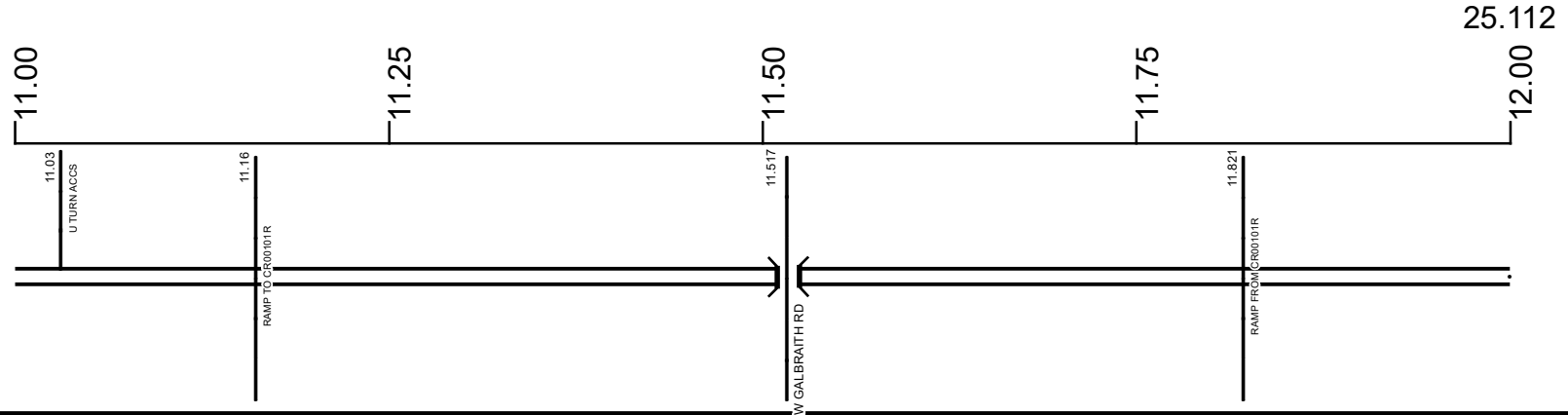
SR 126 (Ronald Reagan Cross County Hwy.),
Winton Rd. (C-239), & W. Galbraith Rd. (C-101)

HAMILTON COUNTY
INTERCHANGE ID NUMBER = 045400



SHAMSR00126**C

State True Log
County True Log



Surface Type & Width (Left / Right)

G 48'	D 48'
7.117 - 11.377	11.377 - 15.666

Base Type (Left / Right)

L
6.847 - 11.377

Shoulder Type & Width (Left / Right)

2 (14'/14')	5 (14'/14')
7.117 - 11.377	11.377 - 14.636

Median Type and Width

2 (28')	2 (40')
7.117 - 11.377	11.377 - 14.636

Through Lanes

4
7.117 - 20.283

Street Name

RONALD REAGAN CROSS CO EB HWY
7.247 - 20.068

- Non-divided Highway
- Divided Highway
- Secondary Segment
- Corporation
- Bridge (on route)
- Underpass
- Overpass
- Railroad (at grade)
- Railroad (underpass)
- Railroad (overpass)
- Intersection

Created on: 6/30/2025

transportation.ohio.gov

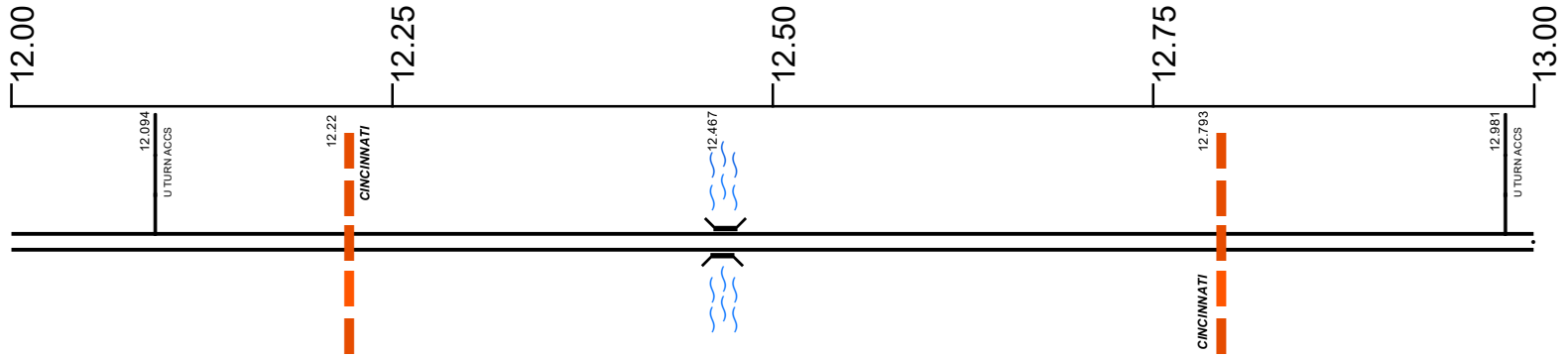
Prepared by
The Ohio Department of Transportation
Office of Technical Services
Roadway Information

SHAMSR00126**C

State True Log

County True Log

26.112



Surface Type & Width (Left / Right)

D 48'
11.377 - 15.666

Shoulder Type & Width (Left / Right)

5 (14'/14')
11.377 - 14.636

Median Type and Width

2 (40')
11.377 - 14.636

Through Lanes

4
7.117 - 20.283

Street Name

RONALD REAGAN CROSS CO EB HWY
7.247 - 20.068

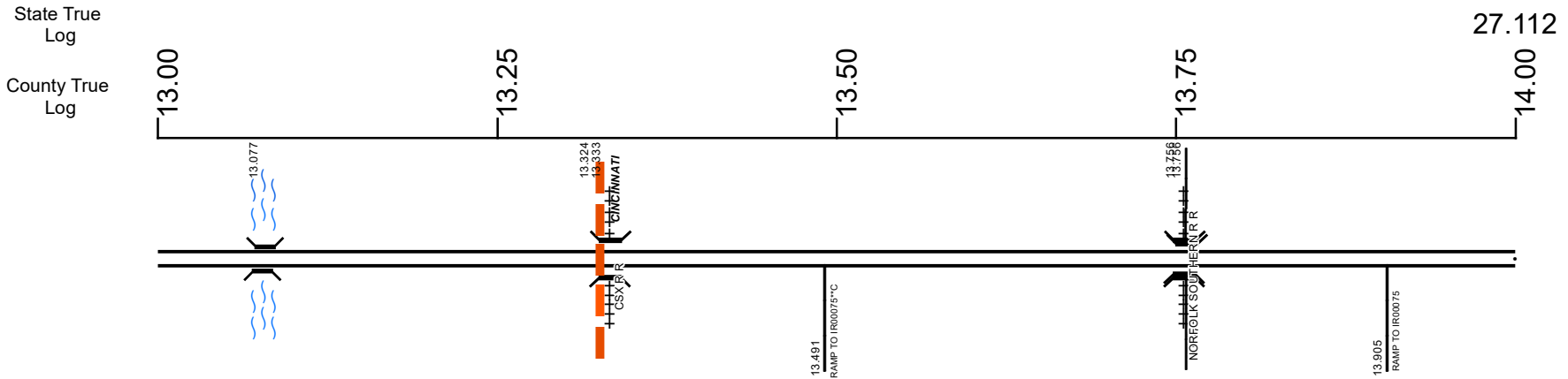
- | | | | |
|---------------------|-------------------|----------------------|--------------|
| Non-divided Highway | Bridge (on route) | Railroad (at grade) | Intersection |
| Divided Highway | Underpass | Railroad (underpass) | |
| Secondary Segment | Overpass | Railroad (overpass) | |
| Corporation | | | |

Created on: 6/30/2025

transportation.ohio.gov

Prepared by
The Ohio Department of Transportation
Office of Technical Services
Roadway Information

SHAMSR00126**C



Surface Type & Width (Left / Right)	D 48'	11.377 - 15.666
Shoulder Type & Width (Left / Right)	5 (14'/14')	11.377 - 14.636
Median Type and Width	2 (40')	11.377 - 14.636
Through Lanes	4	7.117 - 20.283
Street Name	RONALD REAGAN CROSS CO EB HWY	7.247 - 20.068

- | | | | |
|---------------------|-------------------|----------------------|--------------|
| Non-divided Highway | Bridge (on route) | Railroad (at grade) | Intersection |
| Divided Highway | Underpass | Railroad (underpass) | |
| Secondary Segment | Overpass | Railroad (overpass) | |
| Corporation | | | |

Created on: 6/30/2025

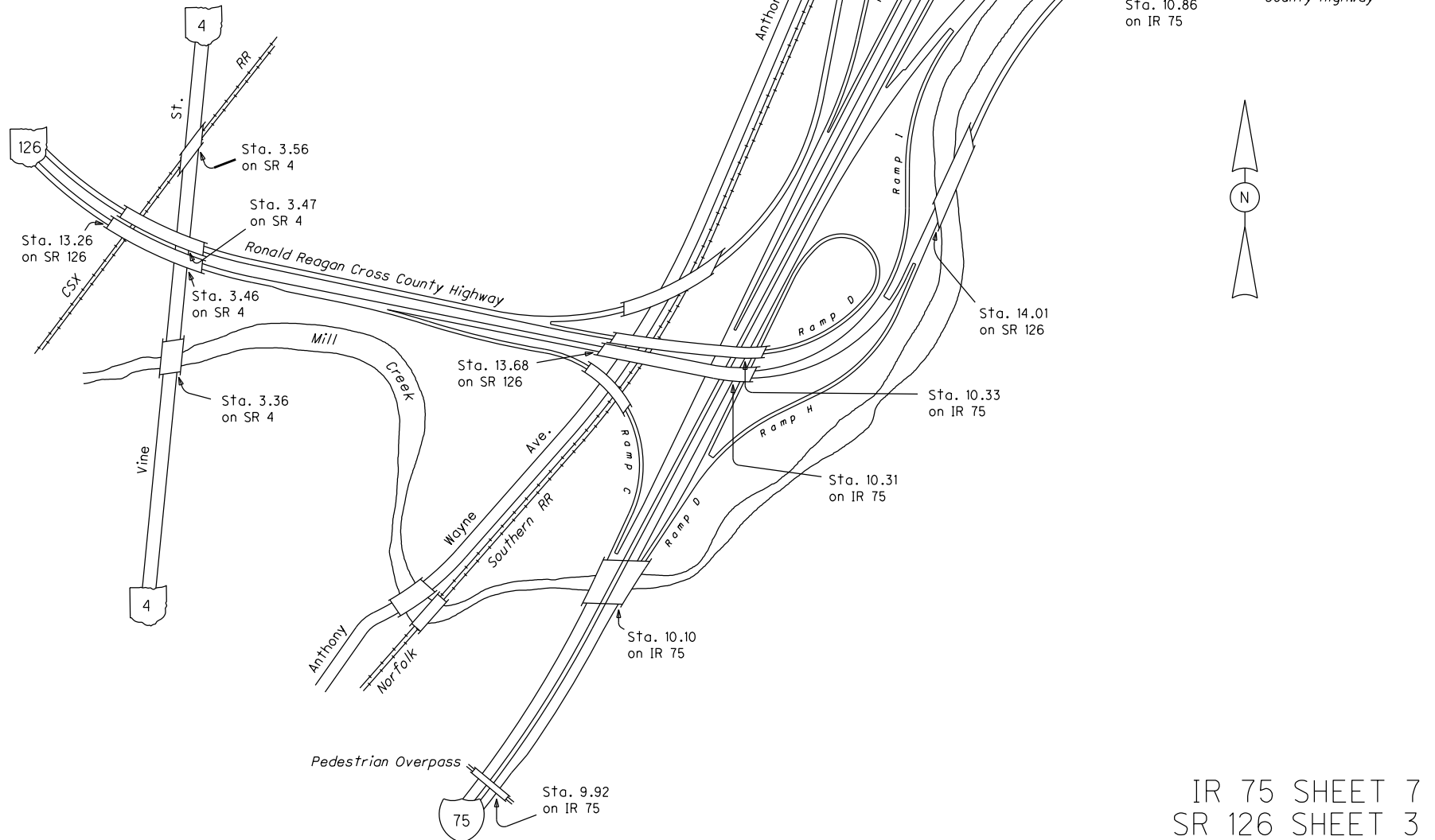


transportation.ohio.gov
 Prepared by
 The Ohio Department of Transportation
 Office of Technical Services
 Roadway Information

INTERCHANGES

IR 75, SR 126 (Ronald Reagan Cross County Highway) & E. Galbraith Rd.

HAMILTON COUNTY
INTERCHANGE ID NUMBER = 041600

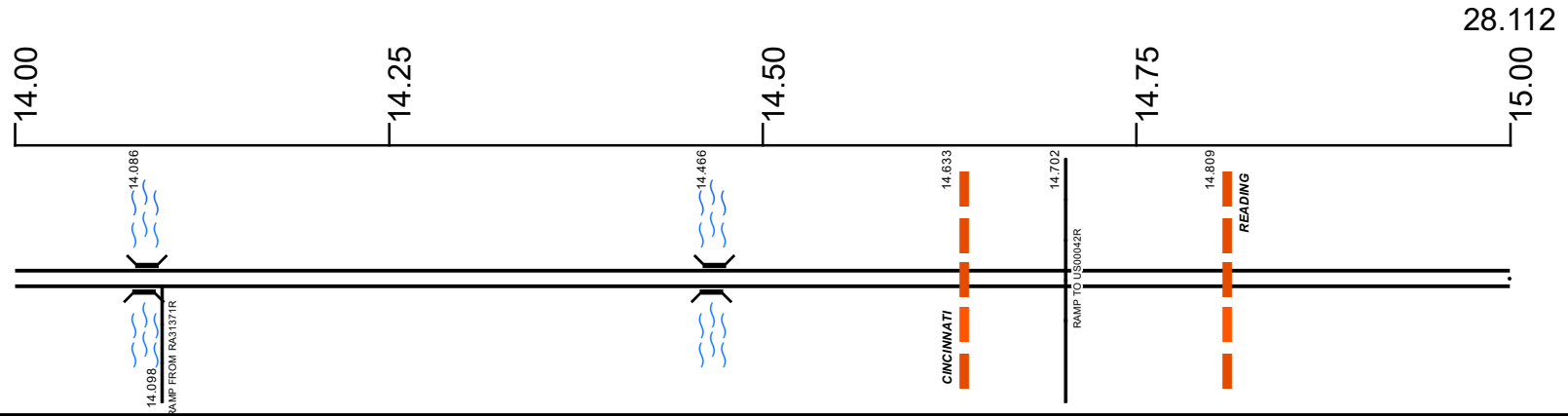


IR 75 SHEET 7 OF 9
SR 126 SHEET 3 OF 6

REVISED Jan 2014

SHAMSR00126**C

State True Log
County True Log



Surface Type & Width (Left / Right)

D 48'	
11.377 - 15.666	

Shoulder Type & Width (Left / Right)

5 (14'/14')	5 (16'/16')
11.377 - 14.636	14.636 - 15.666

Median Type and Width

2 (40')	2 (18')	4 (6')
11.377 - 14.636	14.636 - 14.826	14.826 - 15.666

Through Lanes

4
7.117 - 20.283

Street Name

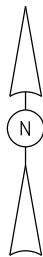
RONALD REAGAN CROSS CO EB HWY
7.247 - 20.068

- Non-divided Highway
- Divided Highway
- Secondary Segment
- Corporation
- Bridge (on route)
- Underpass
- Overpass
- Railroad (at grade)
- Railroad (underpass)
- Railroad (overpass)
- Intersection

Created on: 6/30/2025

transportation.ohio.gov

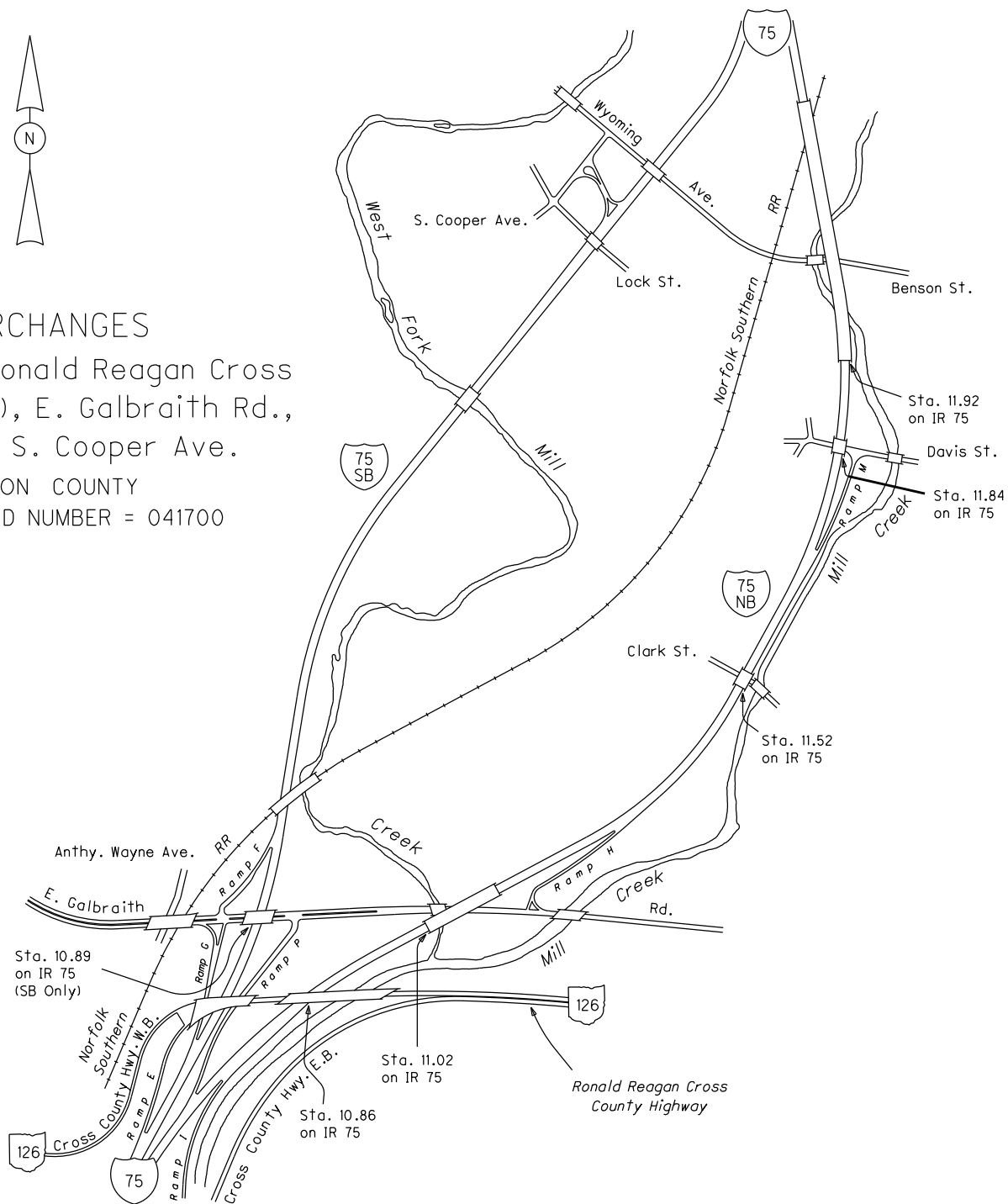
Prepared by
The Ohio Department of Transportation
Office of Technical Services
Roadway Information



INTERCHANGES

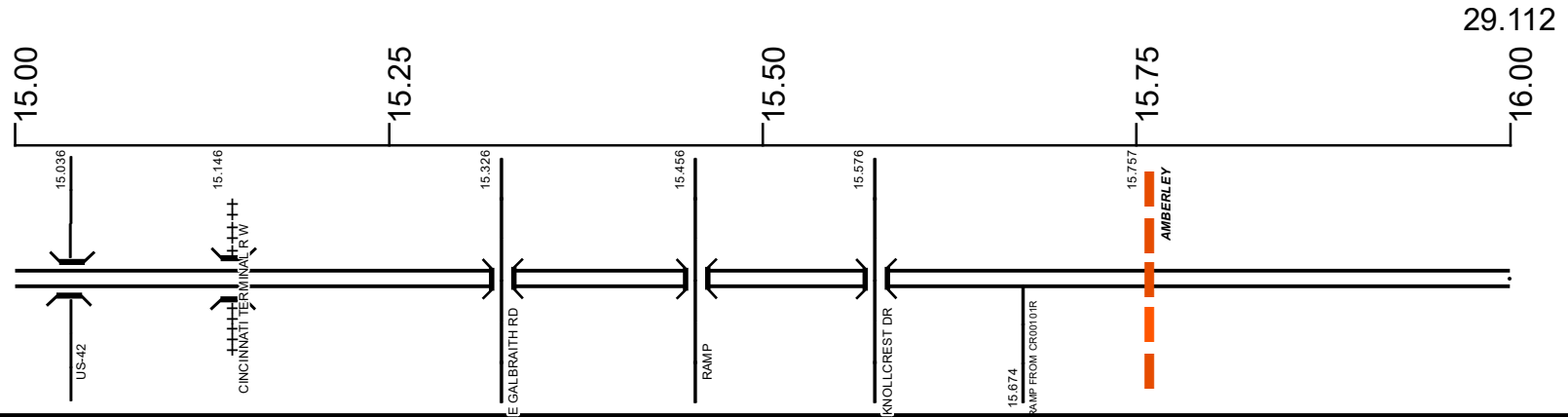
IR 75, SR 126 (Ronald Reagan Cross County Highway), E. Galbraith Rd.,
Davis St. & S. Cooper Ave.

HAMILTON COUNTY
INTERCHANGE ID NUMBER = 041700



SHAMSR00126**C

State True Log
County True Log



Surface Type & Width (Left / Right)

D 48' 11.377 - 15.666	G 48' 15.666 - 20.283
--------------------------	--------------------------

Base Type (Left / Right)

L 15.666 - 15.736	F 15.736 - 19.396
----------------------	----------------------

Shoulder Type & Width (Left / Right)

5 (16'/16') 14.636 - 15.666	2 (12'/12') 15.666 - 20.283
--------------------------------	--------------------------------

Median Type and Width

4 (6') 14.826 - 15.666	4 (10') 15.666 - 19.396
-----------------------------	------------------------------

Through Lanes

4 7.117 - 20.283

Street Name

RONALD REAGAN CROSS CO EB HWY 7.247 - 20.068

- Non-divided Highway
- Divided Highway
- Secondary Segment
- Corporation
- Bridge (on route)
- Underpass
- Overpass
- Railroad (at grade)
- Railroad (underpass)
- Railroad (overpass)
- Intersection

Created on: 6/30/2025

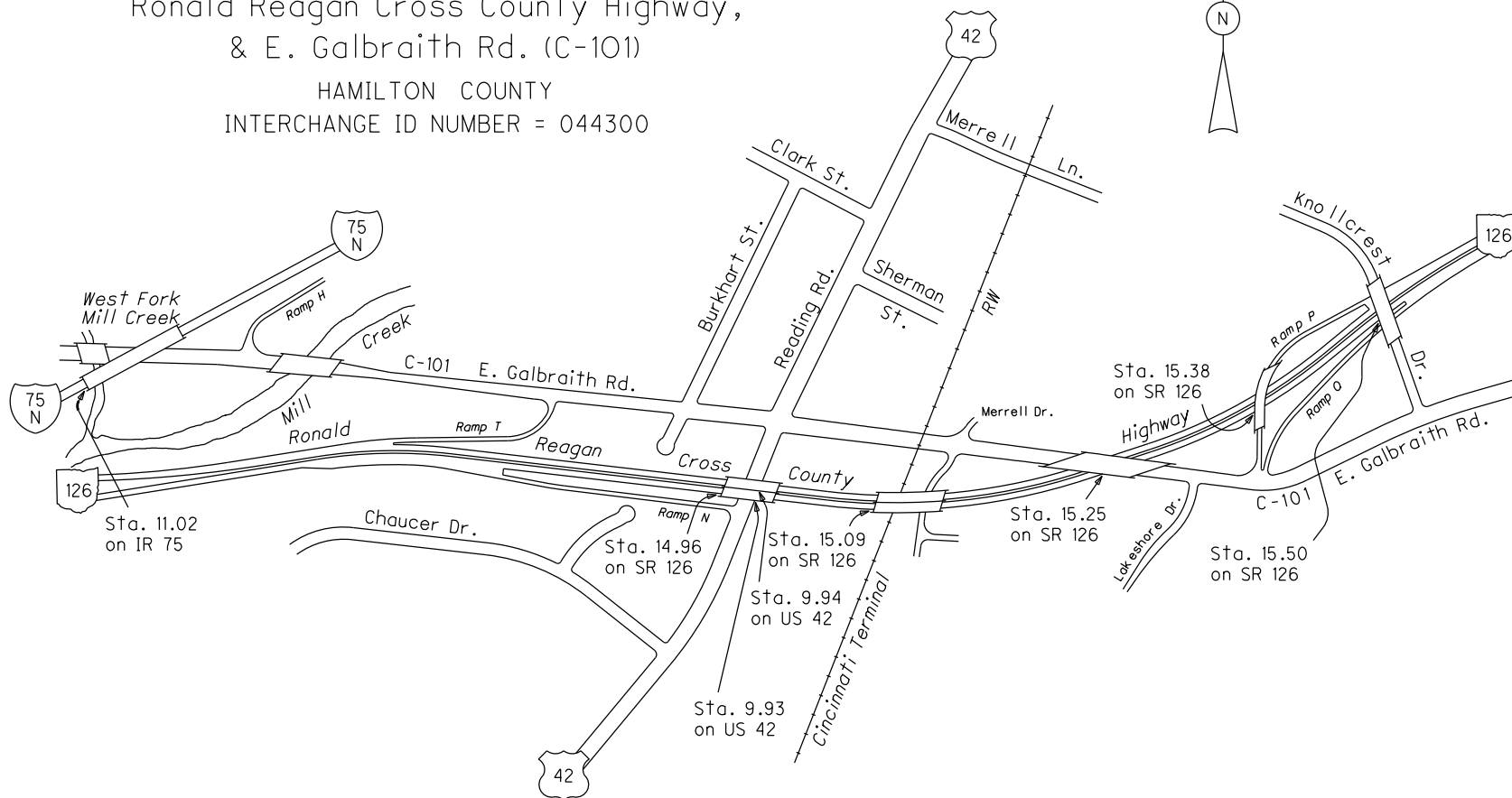
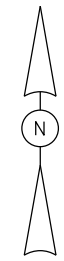
transportation.ohio.gov

Prepared by
The Ohio Department of Transportation
Office of Technical Services
Roadway Information

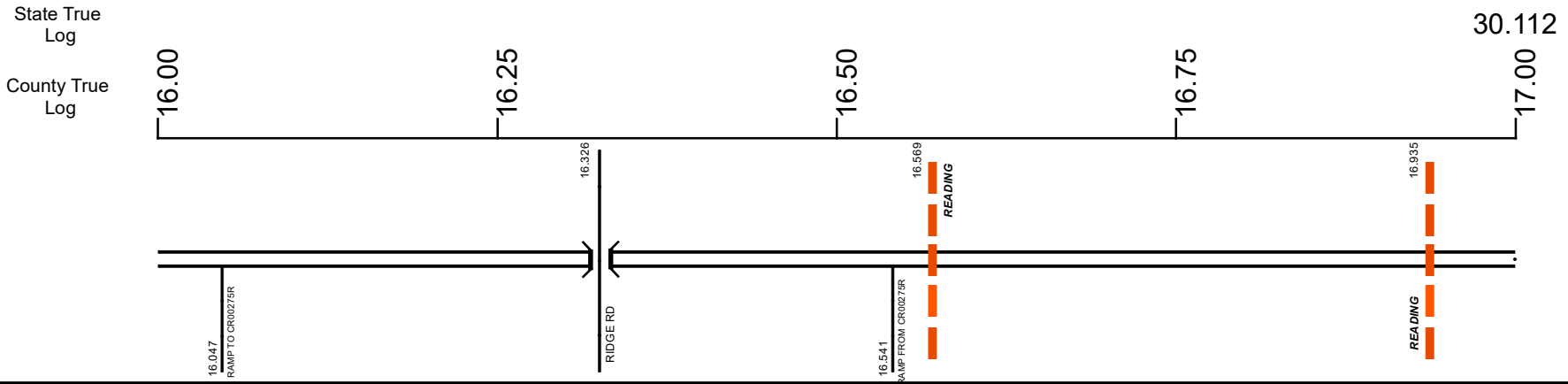
INTERCHANGES

US 42, SR 126,
Ronald Reagan Cross County Highway,
& E. Galbraith Rd. (C-101)

HAMILTON COUNTY
INTERCHANGE ID NUMBER = 044300



SHAMSR00126**C



Surface Type & Width (Left / Right)	G 48' 15.666 - 20.283
Base Type (Left / Right)	F 15.736 - 19.396
Shoulder Type & Width (Left / Right)	2 (12'/12') 15.666 - 20.283
Median Type and Width	4 (10') 15.666 - 19.396
Through Lanes	4 7.117 - 20.283
Street Name	RONALD REAGAN CROSS CO EB HWY 7.247 - 20.068

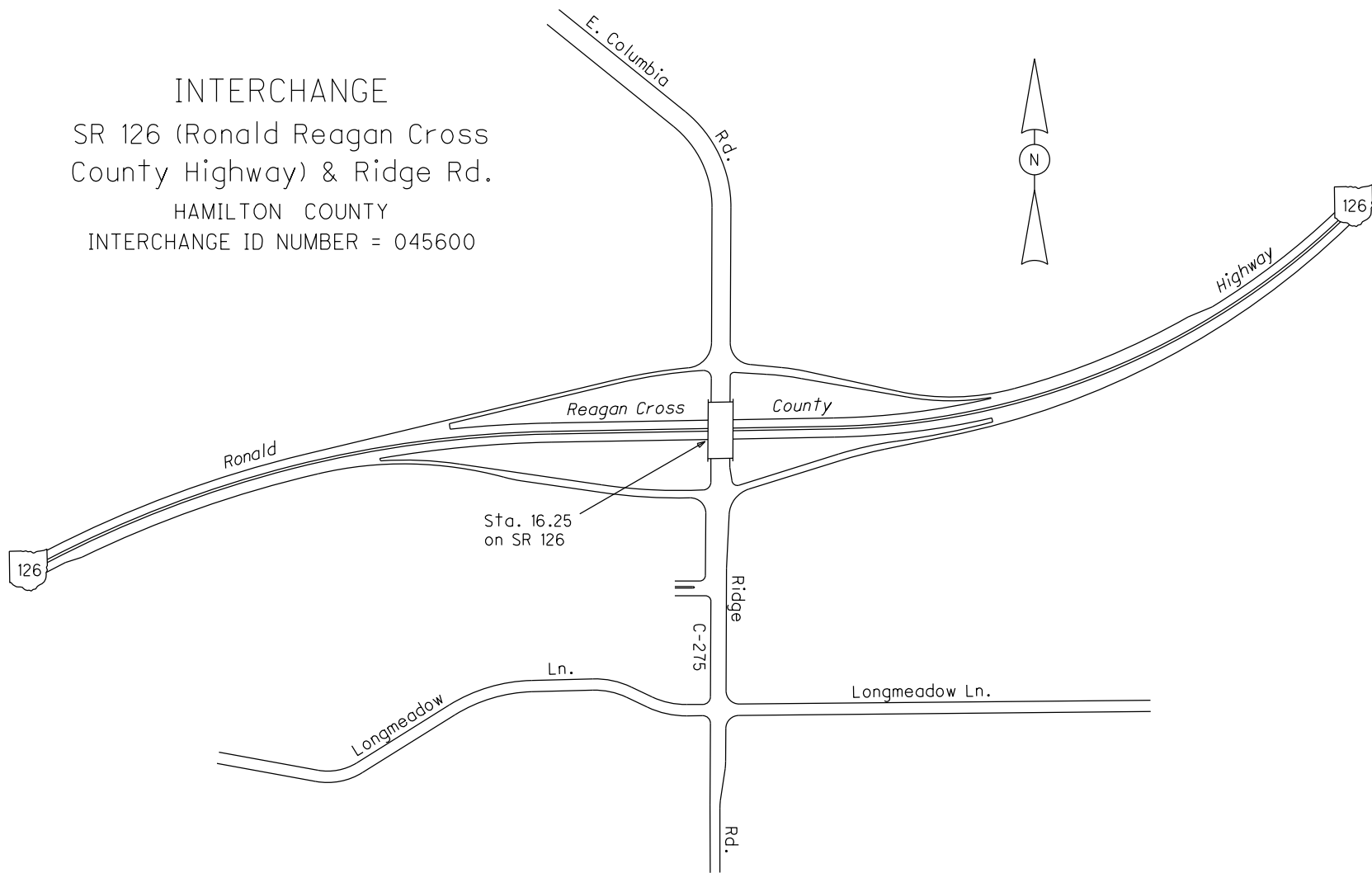
- Non-divided Highway
- Divided Highway
- Secondary Segment
- Corporation
- Bridge (on route)
- Underpass
- Overpass
- Railroad (at grade)
- Railroad (underpass)
- Railroad (overpass)
- Intersection

Created on: 6/30/2025

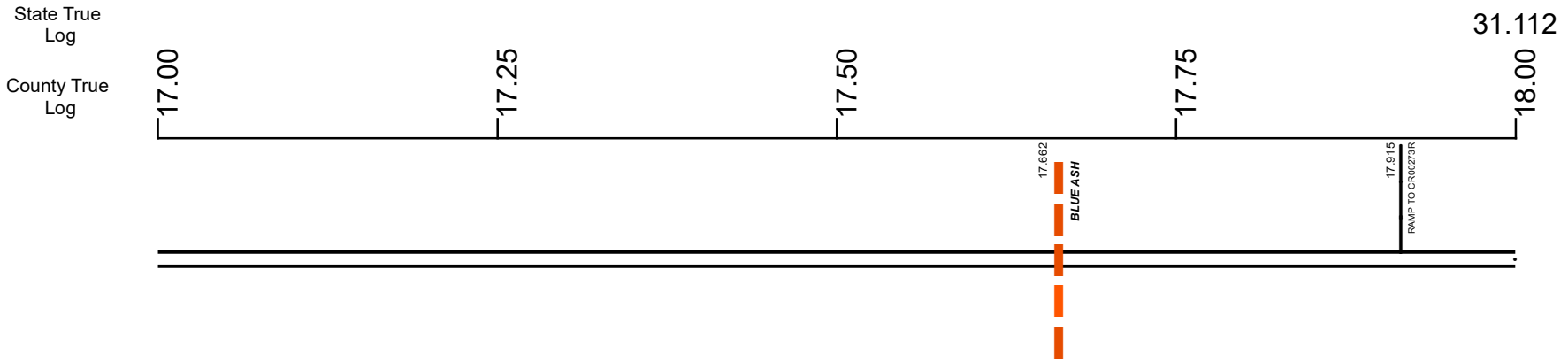


transportation.ohio.gov
 Prepared by
 The Ohio Department of Transportation
 Office of Technical Services
 Roadway Information

INTERCHANGE
SR 126 (Ronald Reagan Cross
County Highway) & Ridge Rd.
HAMILTON COUNTY
INTERCHANGE ID NUMBER = 045600



SHAMSR00126**C



Surface Type & Width (Left / Right)	G 48'
	15.666 - 20.283
Base Type (Left / Right)	F
	15.736 - 19.396
Shoulder Type & Width (Left / Right)	2 (12'/12')
	15.666 - 20.283
Median Type and Width	4 (10')
	15.666 - 19.396
Through Lanes	4
	7.117 - 20.283
Street Name	RONALD REAGAN CROSS CO EB HWY
	7.247 - 20.068

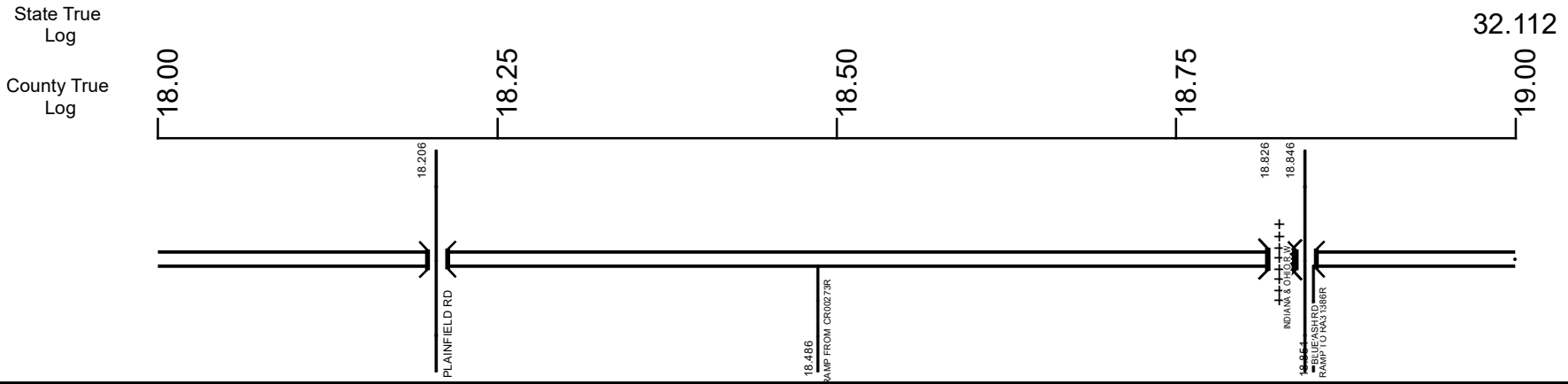
- | | | | |
|---------------------|-------------------|----------------------|--------------|
| Non-divided Highway | Bridge (on route) | Railroad (at grade) | Intersection |
| Divided Highway | Underpass | Railroad (underpass) | |
| Secondary Segment | Overpass | Railroad (overpass) | |
| Corporation | | | |

Created on: 6/30/2025



transportation.ohio.gov
 Prepared by
 The Ohio Department of Transportation
 Office of Technical Services
 Roadway Information

SHAMSR00126**C



Surface Type & Width (Left / Right)	G 48'
	15.666 - 20.283
Base Type (Left / Right)	F
	15.736 - 19.396
Shoulder Type & Width (Left / Right)	2 (12'/12')
	15.666 - 20.283
Median Type and Width	4 (10')
	15.666 - 19.396
Through Lanes	4
	7.117 - 20.283
Street Name	RONALD REAGAN CROSS CO EB HWY
	7.247 - 20.068

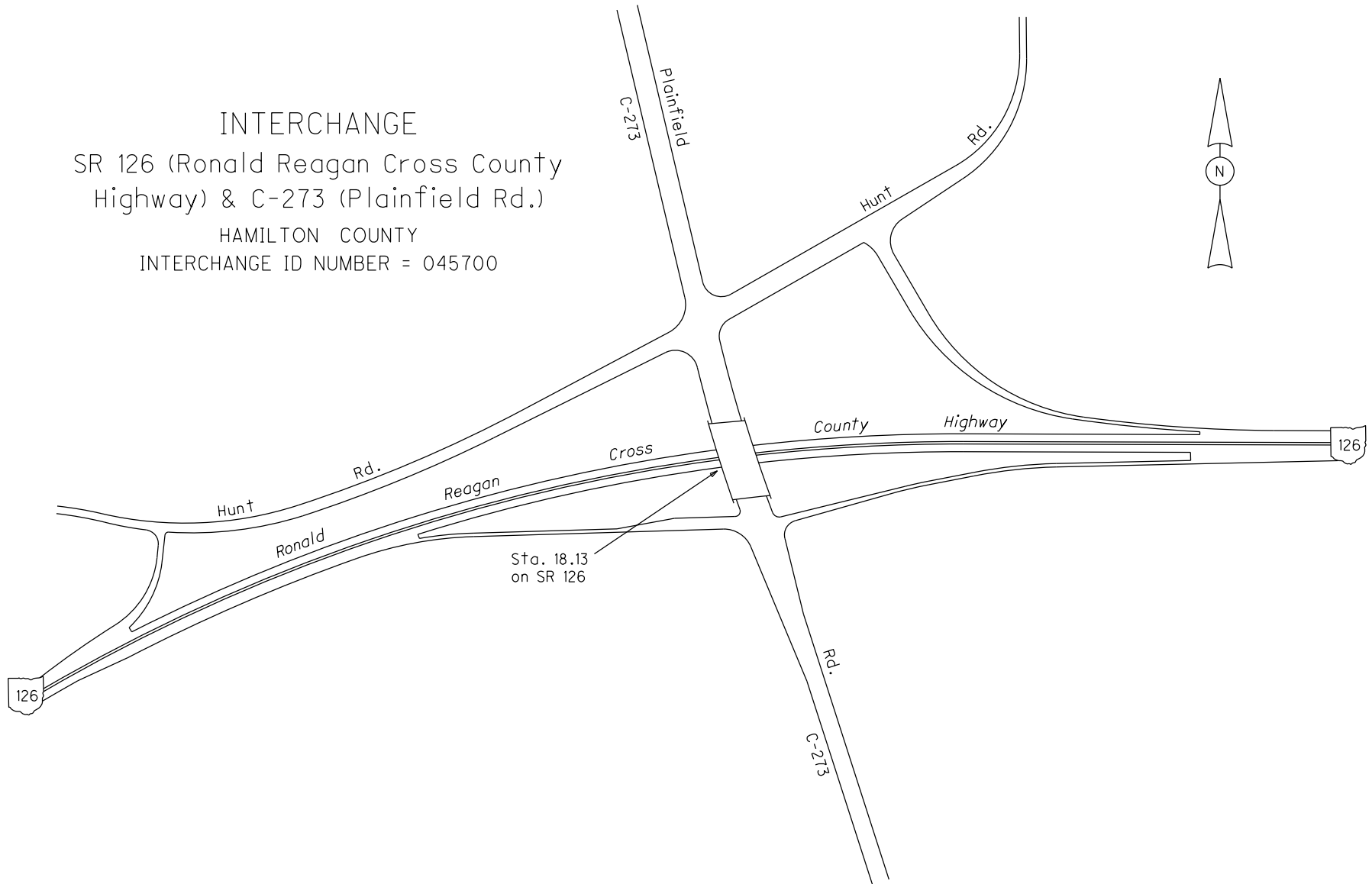
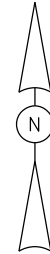
Non-divided Highway	Bridge (on route)	Railroad (at grade)	Intersection
Divided Highway	Underpass	Railroad (underpass)	
Secondary Segment	Overpass	Railroad (overpass)	
Corporation			

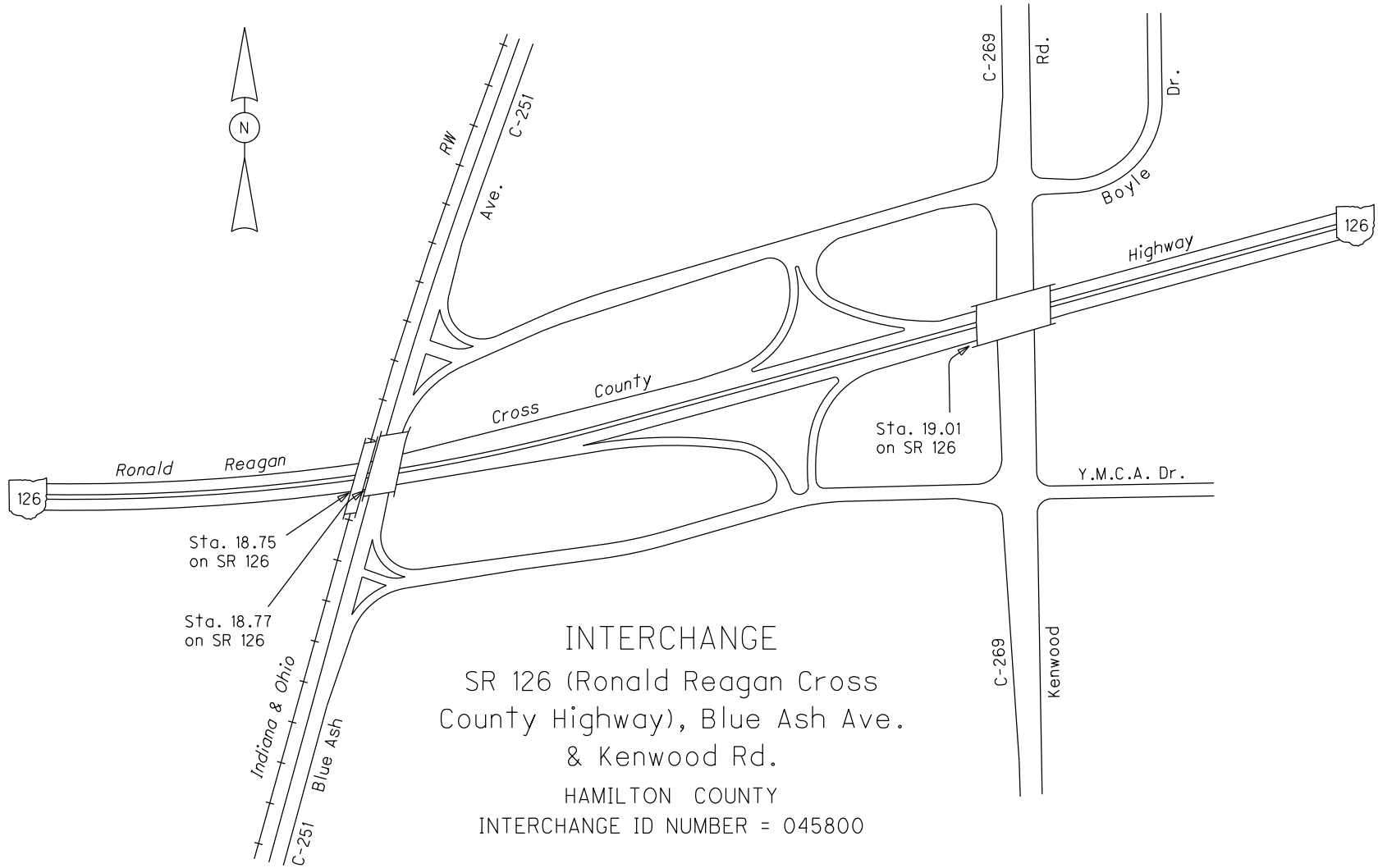
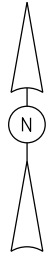
Created on: 6/30/2025

transportation.ohio.gov

Prepared by
The Ohio Department of Transportation
Office of Technical Services
Roadway Information

INTERCHANGE
SR 126 (Ronald Reagan Cross County
Highway) & C-273 (Plainfield Rd.)
HAMILTON COUNTY
INTERCHANGE ID NUMBER = 045700

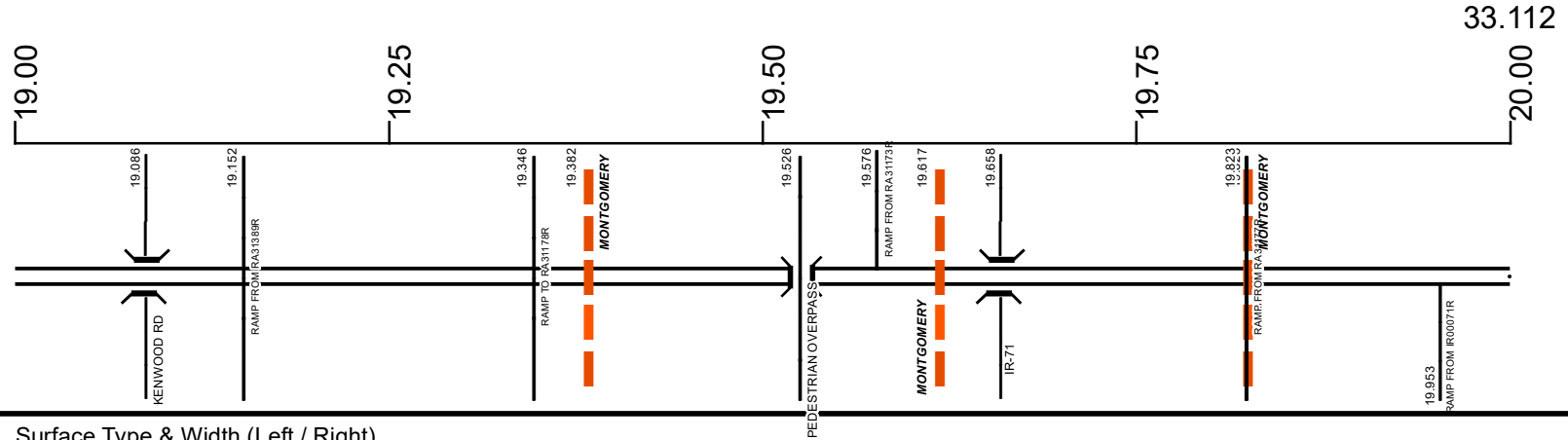




INTERCHANGE
SR 126 (Ronald Reagan Cross
County Highway), Blue Ash Ave.
& Kenwood Rd.
HAMILTON COUNTY
INTERCHANGE ID NUMBER = 045800

SHAMSR00126**C

State True Log
County True Log



Surface Type & Width (Left / Right)

	G 48'
15.666 - 20.283	

Base Type (Left / Right)

F	P
15.736 - 19.396	19.396 - 20.204

Shoulder Type & Width (Left / Right)

2 (12'/12')	
15.666 - 20.283	

Median Type and Width

4 (10')	2 (10')	2 (20')
15.666 - 19.396	19.396 - 19.631	19.631 - 20.283

Through Lanes

4
7.117 - 20.283

Street Name

RONALD REAGAN CROSS CO EB HWY
7.247 - 20.068

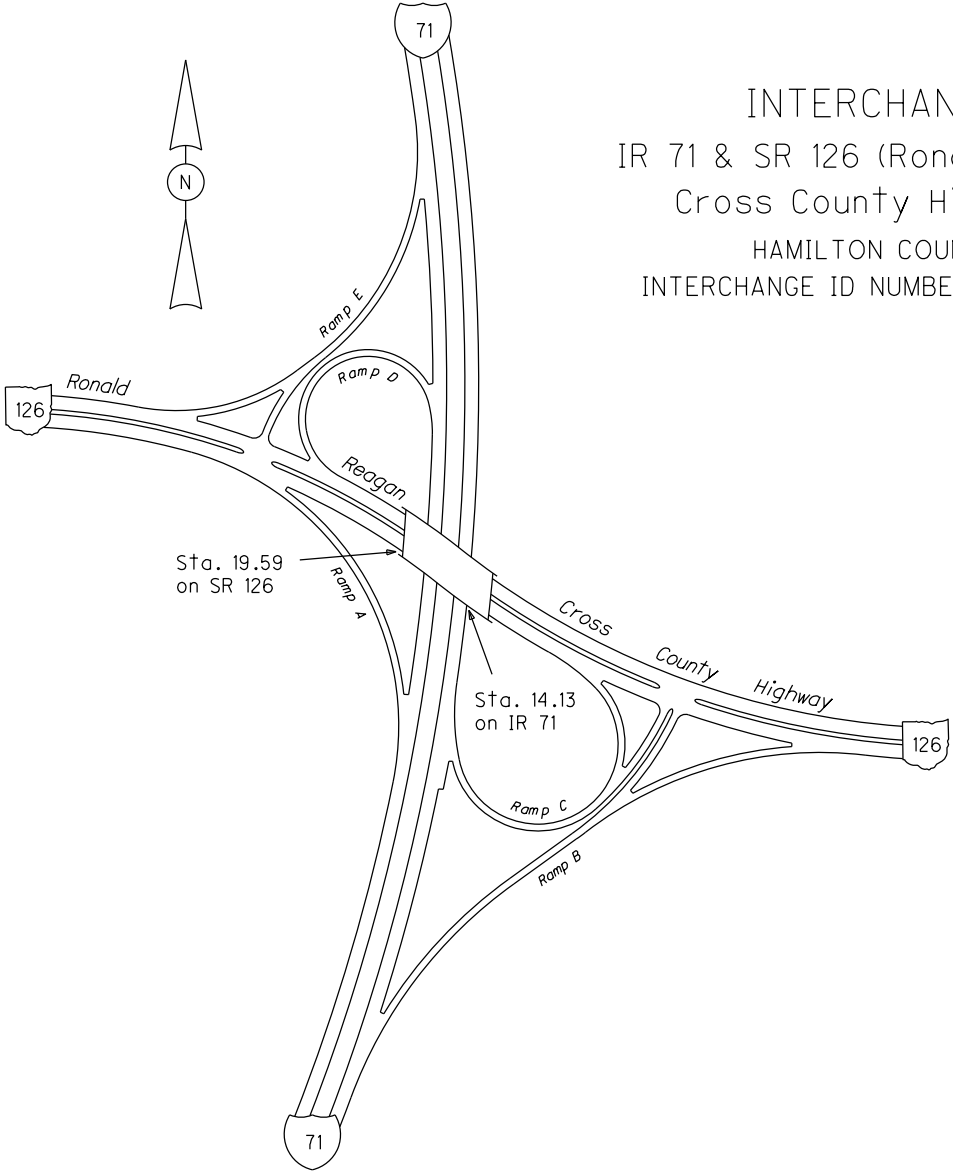
- Non-divided Highway
- Divided Highway
- Secondary Segment
- Corporation
- Bridge (on route)
- Underpass
- Overpass
- Railroad (at grade)
- Railroad (underpass)
- Railroad (overpass)
- Intersection

Created on: 6/30/2025

transportation.ohio.gov

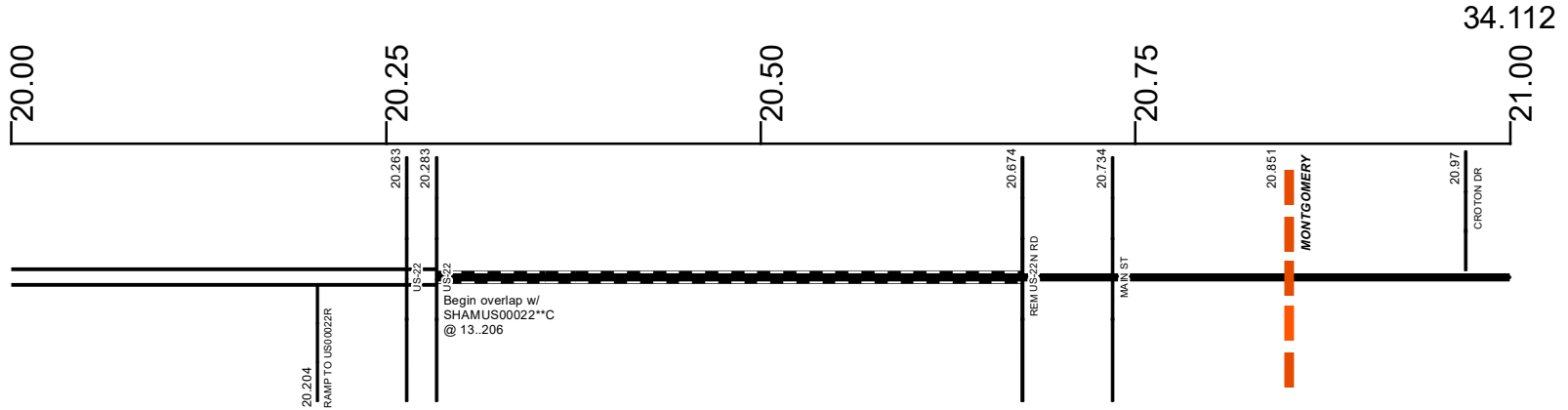
Prepared by
The Ohio Department of Transportation
Office of Technical Services
Roadway Information

INTERCHANGE
IR 71 & SR 126 (Ronald Reagan
Cross County Highway)
HAMILTON COUNTY
INTERCHANGE ID NUMBER = 039500



SHAMSR00126**C

State True Log
County True Log



Surface Type & Width (Left / Right)

G 48'
15.666 - 20.283

Base Type (Left / Right)

P
19.396 - 20.204

Shoulder Type & Width (Left / Right)

2 (12'/12')
15.666 - 20.283

Median Type and Width

2 (20')
19.631 - 20.283

Through Lanes

4
7.117 - 20.283

RRCC EB HWY TO MONTGOMERY RD RAMP
7.247 - 20.068 20.068 - 20.283

Surface Type & Width (Left / Right)

G 20'
20.674 - 21.822

Base Type (Left / Right)

P
20.674 - 21.822

Shoulder Type & Width (Left / Right)

5 (2'/2')
20.674 - 21.822

Through Lanes

2
20.674 - 25.708

Street Name

REMINGTON RD
20.674 - 22.117

- Non-divided Highway
 Bridge (on route)
 Railroad (at grade)
 Intersection
- Divided Highway
 Underpass
 Railroad (underpass)
- Secondary Segment
 Overpass
 Railroad (overpass)
- Corporation

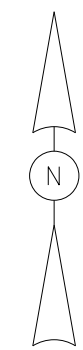
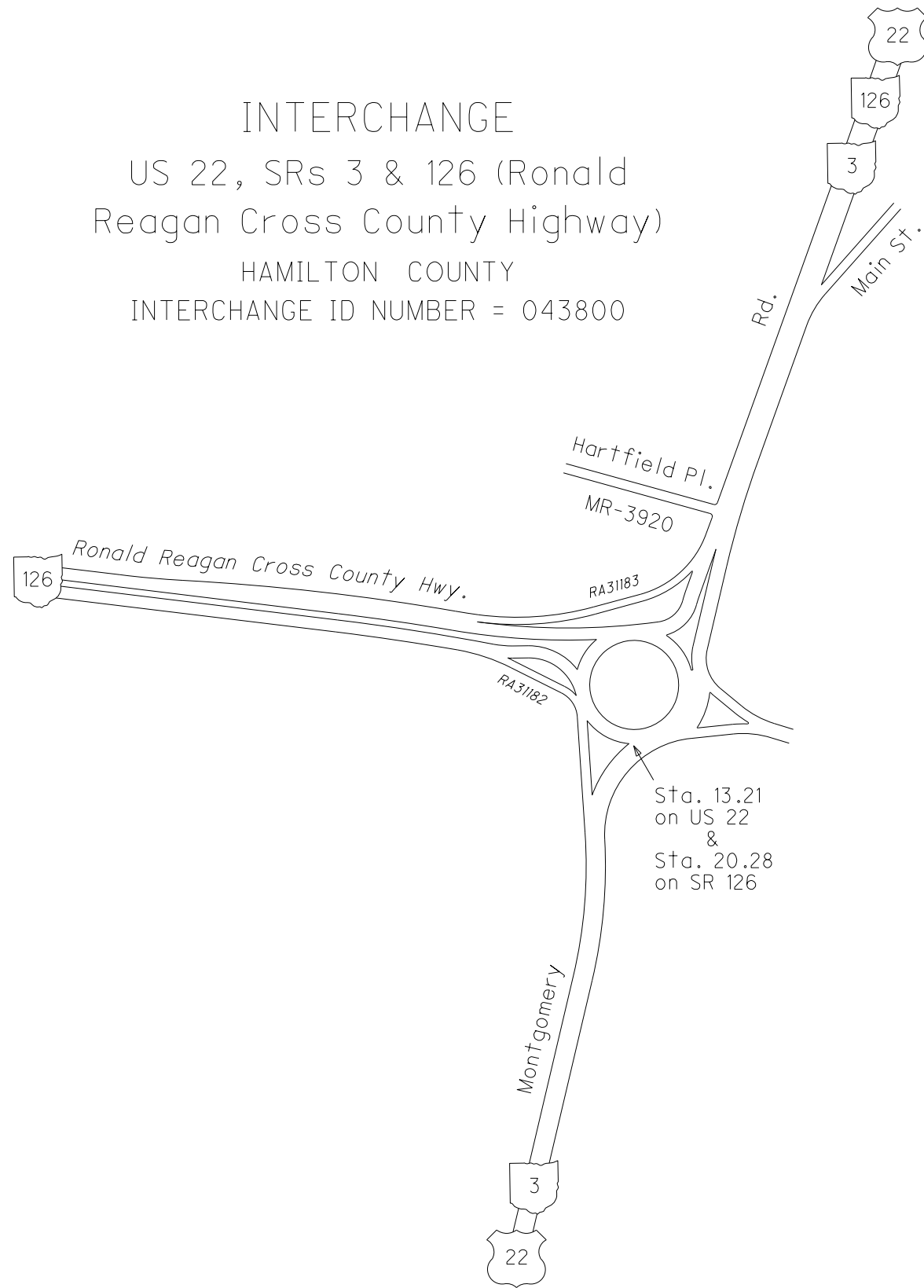
Created on: 6/30/2025



transportation.ohio.gov

Prepared by
The Ohio Department of Transportation
Office of Technical Services
Roadway Information

INTERCHANGE
US 22, SRs 3 & 126 (Ronald
Reagan Cross County Highway)
HAMILTON COUNTY
INTERCHANGE ID NUMBER = 043800

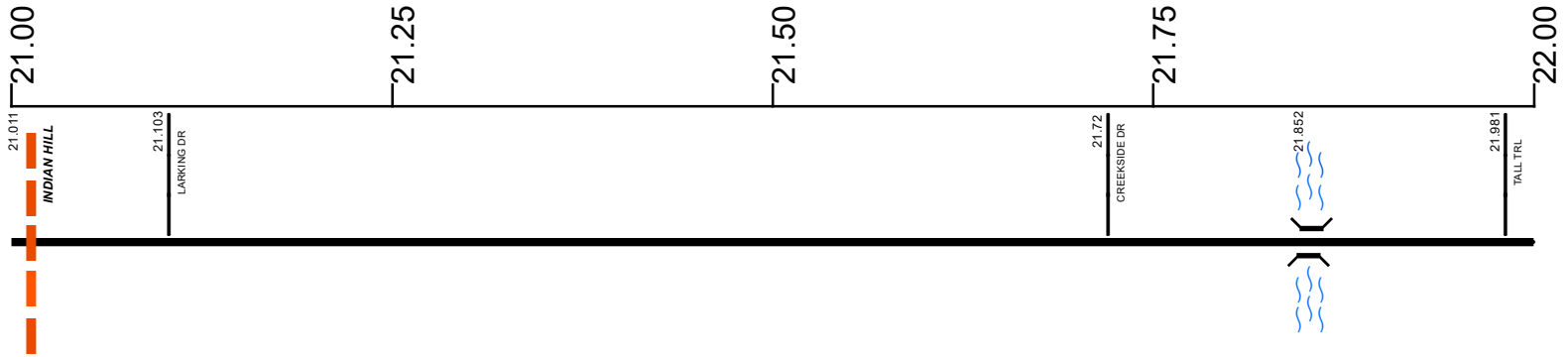


SHAMSR00126**C

State True Log

35.112

County True Log



Surface Type & Width (Left / Right)

G 20'	G 24'	G 20'
20.674 - 21.822	21.822 - 21.902	21.902 - 22.164

Base Type (Left / Right)

P	L	P
20.674 - 21.822	21.822 - 21.902	21.902 - 22.164

Shoulder Type & Width (Left / Right)

5 (2'/2')	2 (6'/6')	5 (2'/2')
20.674 - 21.822	21.822 - 21.902	21.902 - 22.164

Through Lanes

2	
20.674 - 25.708	

Street Name

REMINGTON RD	
20.674 - 22.117	

- Non-divided Highway
- Divided Highway
- Secondary Segment
- Corporation
- Bridge (on route)
- Underpass
- Overpass
- Railroad (at grade)
- Railroad (underpass)
- Railroad (overpass)
- Intersection

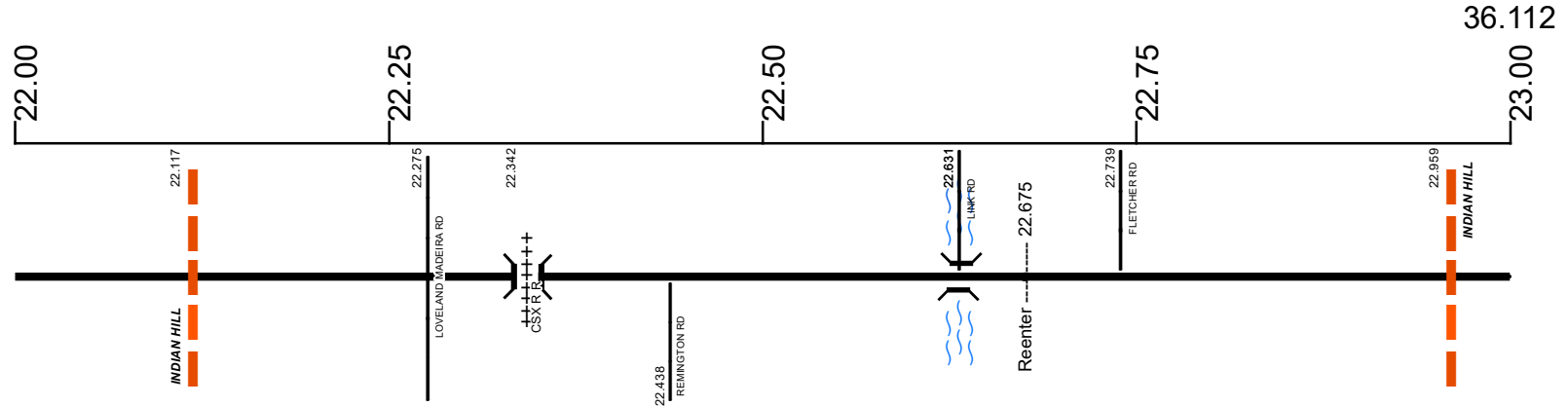
Created on: 6/30/2025

transportation.ohio.gov

Prepared by
The Ohio Department of Transportation
Office of Technical Services
Roadway Information

SHAMSR00126**C

State True Log
County True Log



Surface Type & Width (Left / Right)

G 20'	G 24'	G 20'	G 24'	G (18'/2')
21.902 - 22.164	22.164 - 22.204	22.204 - 22.675	22.675 - 22.791	22.791 - 24.78

Base Type (Left / Right)

P	L	P	I	P / L
21.902 - 22.164	22.164 - 22.204	22.204 - 22.675	22.675 - 22.791	22.791 - 24.78

Shoulder Type & Width (Left / Right)

5 (2'/2')	2 (6'/6')	5 (2'/2')	5 (6'/6')	5 (2'/2')
21.902 - 22.164	22.164 - 22.204	22.204 - 22.675	22.675 - 22.791	22.791 - 25.202

Resurface Year

2022
22.117 - 25.288

Through Lanes

2
20.674 - 25.708

Street Name

REMINGTON RD	GLENDALE MILFORD RD
20.674 - 22.117	22.117 - 25.708

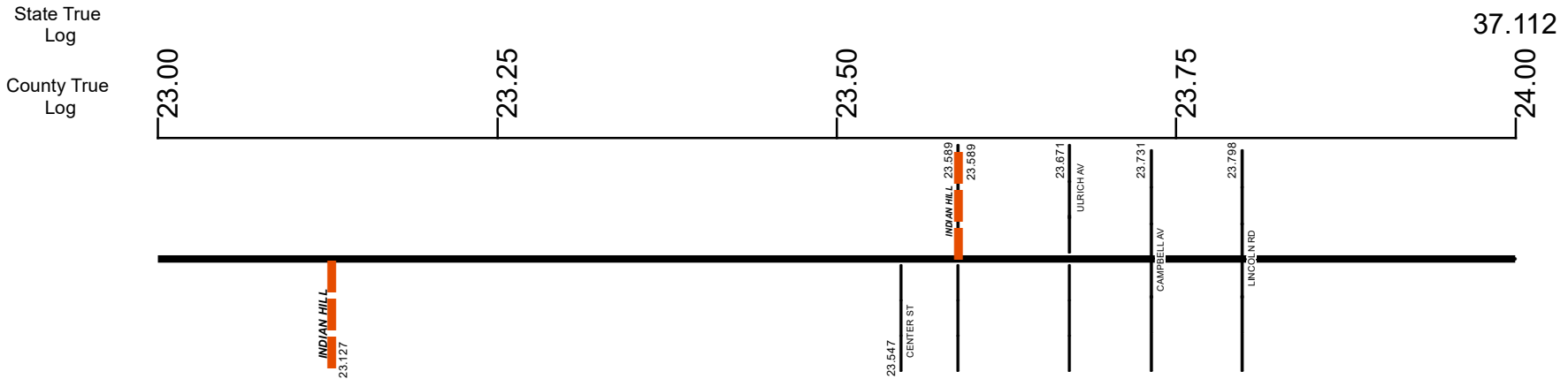
- Non-divided Highway
- Divided Highway
- Secondary Segment
- Corporation
- Bridge (on route)
- Underpass
- Overpass
- Railroad (at grade)
- Railroad (underpass)
- Railroad (overpass)
- Intersection

Created on: 6/30/2025

transportation.ohio.gov

Prepared by
The Ohio Department of Transportation
Office of Technical Services
Roadway Information

SHAMSR00126**C



Surface Type & Width (Left / Right)	G (18/2')
	22.791 - 24.78
Base Type (Left / Right)	P / L
	22.791 - 24.78
Shoulder Type & Width (Left / Right)	5 (2/2')
	22.791 - 25.202
Resurface Year	2022
	22.117 - 25.288
Through Lanes	2
	20.674 - 25.708
Street Name	GLENDALE MILFORD RD
	22.117 - 25.708

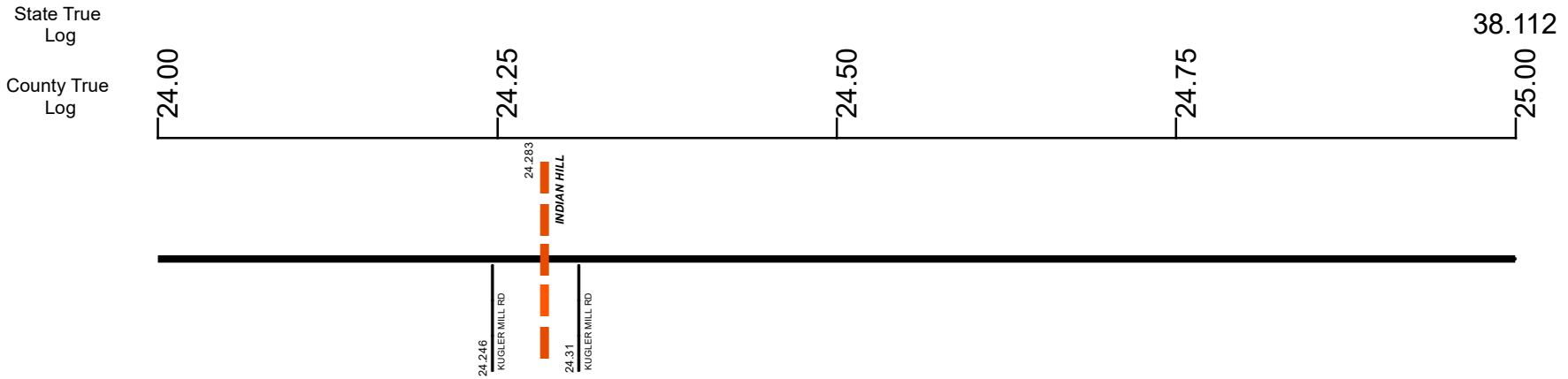
Non-divided Highway	Bridge (on route)	Railroad (at grade)	Intersection
Divided Highway	Underpass	Railroad (underpass)	
Secondary Segment	Overpass	Railroad (overpass)	
Corporation			

Created on: 6/30/2025

transportation.ohio.gov

Prepared by
The Ohio Department of Transportation
Office of Technical Services
Roadway Information

SHAMSR00126**C



Surface Type & Width (Left / Right)

G (18'2") 22.791 - 24.78	G 24' G (18'2") 24.78 - 24.975
-----------------------------	-----------------------------------

Base Type (Left / Right)

P / L 22.791 - 24.78	I P / L 24.78 - 24.975 24.975 - 25.222
-------------------------	---

Shoulder Type & Width (Left / Right)

5 (2'2") 22.791 - 25.202

Resurface Year

2022 22.117 - 25.288

Through Lanes

2 20.674 - 25.708

Street Name

GLENDALE MILFORD RD 22.117 - 25.708
--

- Non-divided Highway
- Divided Highway
- Secondary Segment
- Corporation
- Bridge (on route)
- Underpass
- Overpass
- Railroad (at grade)
- Railroad (underpass)
- Railroad (overpass)
- Intersection

Created on: 6/30/2025

transportation.ohio.gov

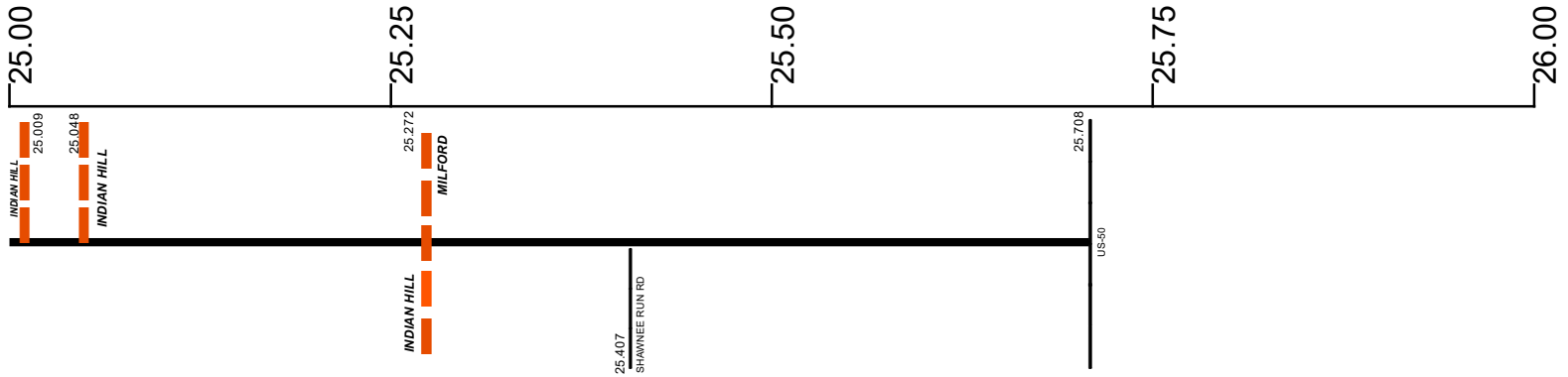
Prepared by
The Ohio Department of Transportation
Office of Technical Services
Roadway Information

SHAMSR00126**C

State True Log

40.973

County True Log



Surface Type & Width (Left / Right)

G (18'/2')	G (10'/11')	G 24'	G 36'	G (24'/12')
24.975 - 25.222	25.222 - 25.366	25.366 - 25.604		25.635 - 25.708

Base Type (Left / Right)

P / L	I	L	P / L
24.975 - 25.222	25.222 - 25.366	25.366 - 25.635	25.635 - 25.708

Shoulder Type & Width (Left / Right)

5 (2'/2')	2 (4'/4')	5 (3'/3')	1 (0'/0')
22.791 - 25.202	25.202 - 25.366	25.366 - 25.604	25.604 - 25.708

Resurface Year

2022
22.117 - 25.288

Through Lanes

2
20.674 - 25.708

Street Name

GLENDALE MILFORD RD
22.117 - 25.708

- Non-divided Highway
- Divided Highway
- Secondary Segment
- Corporation
- Bridge (on route)
- Underpass
- Overpass
- Railroad (at grade)
- Railroad (underpass)
- Railroad (overpass)
- Intersection

Created on: 6/30/2025

transportation.ohio.gov

Prepared by
The Ohio Department of Transportation
Office of Technical Services
Roadway Information

Historical Project List for SHAMSR00126**C

Begin Measure	End Measure	Project ID Number	Construction Completion Date	Treatment Category	Treatment Type
6.855	8.168	82964	11-2017	Preventive Maintenance	31-DbI Appl Micro
8.820	11.376	82964	11-2017	Preventive Maintenance	31-DbI Appl Micro
15.679	20.283	75684	8-2012	Minor Rehabilitation	38-Fine Poly AC Overlay
20.845	22.114	75503	8-2007	Minor Rehabilitation	60-AC Overlay w/Rpr
22.114	22.675	100639	7-2023	Minor Rehabilitation	50-AC Overlay w/o Rpr
22.675	25.222	100639	7-2023	Minor Rehabilitation	50-AC Overlay w/o Rpr
25.222	25.708	101419	9-2019	Minor Rehabilitation	50-AC Overlay w/o Rpr

Roadway Codes

Access Control Journalized

- F - Full Access Control
- L - Limited Access Control
- N - No Access Control

Access Control Operational

- 1 - Full Access Control
- 2 - Partial Access Control
- 3 - No Access Control

Base Type

- F - Crack and Seat
- H - Rubblize and Roll
- I - Aggregate Base 304 or Traffic Compacted
- K - Water Bound Macadam
- L - Bituminous Concrete Mix or Penetration Macadam
- N - Plain Concrete
- P - Reinforced Concrete
- R - Brick (Flexible)
- T - Brick (Rigid)

Direction of Travel

- B - Both (Two-way)
- F - One-way Cardinal
- T - One-way Non-cardinal

Facility Type

- 1 - One-way Roadway
- 2 - Two-way Roadway
- 4 - Ramp
- 5 - Non-mainline
- 6 - Non-inventory Direction
- 7 - Planned / Unbuilt

Historical Federal Aid Indicator

- N - Not a FAP Route
- Y - FAP Route

Functional Classification

- 01 - Interstate
- 02 - Principal Arterial (Freeways)
- 03 - Principal Arterial (Other)
- 04 - Minor Arterial
- 05 - Major Collector
- 06 - Minor Collector
- 07 - Local

Leave / Reenter Indicator

- Y - Route leaves/reenters at this point
- N - Route does not leave/reenter at this point

Median Type

- 1 - None
- 2 - Unprotected
- 3 - Curbed
- 4 - Positive Barrier (Unspecified)
- 5 - Positive Barrier (Flexible)
- 6 - Positive Barrier (Semi-rigid)
- 7 - Positive Barrier (Rigid)

NHS

- N - National Highway System
- H - Congressional Corridor
- 2 - Major Airport
- 3 - Major Port Facility
- 4 - Major Amtrak Station
- 5 - Major Rail / Truck Terminal
- 6 - Major Intercity Bus Terminal
- 7 - Major Public Transit / Multi-modal Passenger Terminal
- 8 - Major Pipeline Terminal
- 9 - Major Ferry Terminal

Priority System

- G - General
- P - Priority System
- U - Urban

Scenic Byway Code

- A - All American Road
- N - National Scenic Byway
- S - State Scenic Byway

Shoulder Type

- 1 - None
- 2 - Surfaced shoulder exists (bituminous concrete {AC})
- 3 - Surfaced shoulder exists (Portland Cement Concrete {PCC})
- 4 - Stabilized shoulder exists (gravel or other granular material)
- 5 - Combination shoulder exists (two or more surface types)
- 6 - Earth shoulder exists
- 7 - Barrier curb exists; no shoulder in front of curb

Surface Type

- A - Combination
- B - Brick
- C - Continuous Reinforced Concrete
- D - Reinforced Concrete
- E - Plain Concrete
- G - Bituminous Concrete
- I - Chipseal on Granular
- K - Open Graded Bituminous
- L - Chipseal or Micro
- M - Gravel
- U - Unimproved
- X - Right of Way Only