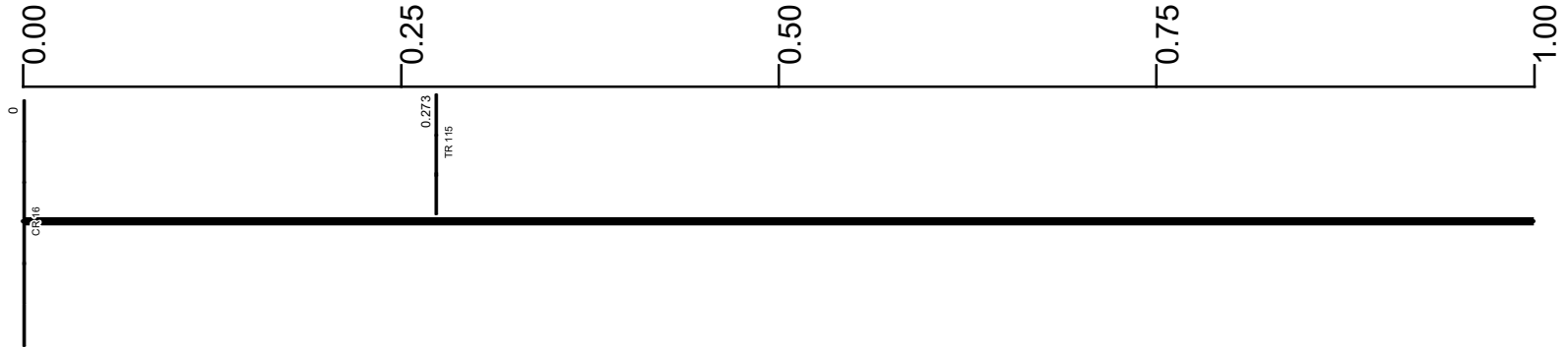


SHANSR00613**C

State True Log 49.849

50.849

County True Log



Surface Type & Width (Left / Right)

G (20'/2')
0 - 4.343

Base Type (Left / Right)

K / I
0 - 4.343

Shoulder Type & Width (Left / Right)

2 (3'/3')
0 - 4.343

Through Lanes

2
0 - 18.647

Street Name

SR 613
0 - 4.343

- | | | | |
|--|---|---|---|
| <ul style="list-style-type: none"> Non-divided Highway Divided Highway Secondary Segment Corporation | <ul style="list-style-type: none"> Bridge (on route) Underpass Overpass | <ul style="list-style-type: none"> Railroad (at grade) Railroad (underpass) Railroad (overpass) | <ul style="list-style-type: none"> Intersection |
|--|---|---|---|

Created on: 6/30/2025

transportation.ohio.gov

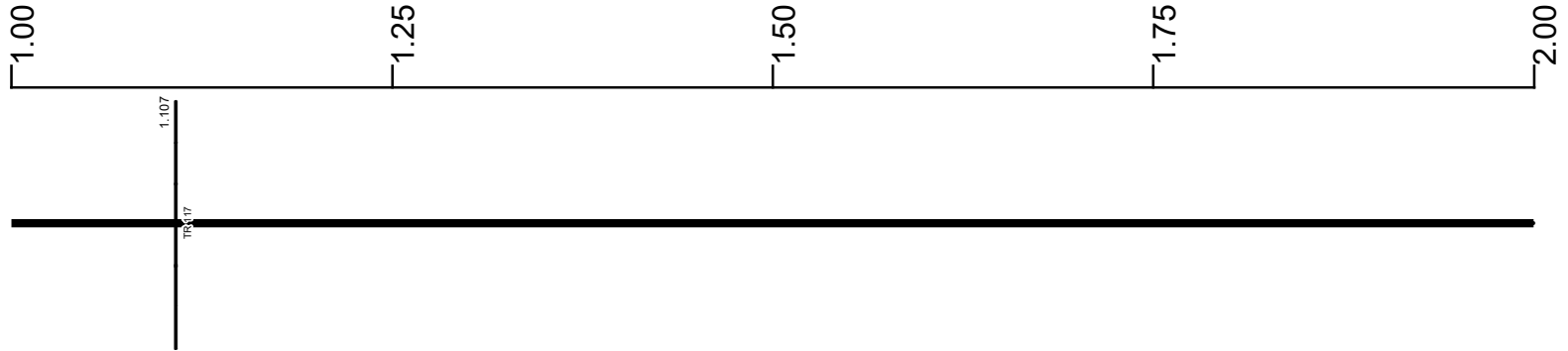
Prepared by
The Ohio Department of Transportation
Office of Technical Services
Roadway Information

SHANSR00613**C

State True Log

51.849

County True Log



Surface Type & Width (Left / Right)

G (20'/2')
0 - 4.343

Base Type (Left / Right)

K / I
0 - 4.343

Shoulder Type & Width (Left / Right)

2 (3'/3')
0 - 4.343

Through Lanes

2
0 - 18.647

Street Name

SR 613
0 - 4.343

- | | | | |
|---------------------|-------------------|----------------------|--------------|
| Non-divided Highway | Bridge (on route) | Railroad (at grade) | Intersection |
| Divided Highway | Underpass | Railroad (underpass) | |
| Secondary Segment | Overpass | Railroad (overpass) | |
| Corporation | | | |

Created on: 6/30/2025

transportation.ohio.gov

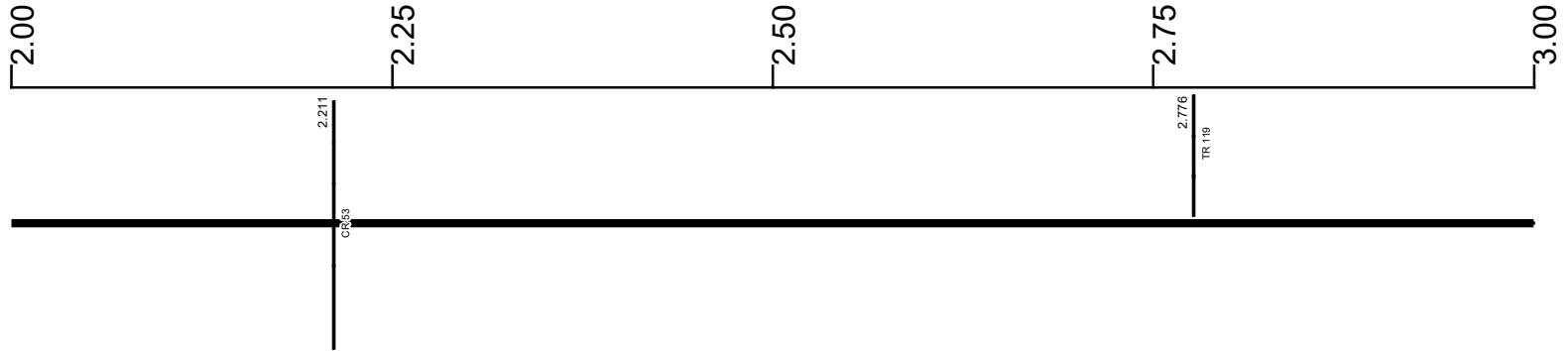
Prepared by
The Ohio Department of Transportation
Office of Technical Services
Roadway Information

SHANSR00613**C

State True Log

52.849

County True Log



Surface Type & Width (Left / Right)

G (20'/2')
0 - 4.343

Base Type (Left / Right)

K / I
0 - 4.343

Shoulder Type & Width (Left / Right)

2 (3'/3')
0 - 4.343

Through Lanes

2
0 - 18.647

Street Name

SR 613
0 - 4.343

- | | | | |
|--|---|---|---|
| <ul style="list-style-type: none"> Non-divided Highway Divided Highway Secondary Segment Corporation | <ul style="list-style-type: none"> Bridge (on route) Underpass Overpass | <ul style="list-style-type: none"> Railroad (at grade) Railroad (underpass) Railroad (overpass) | <ul style="list-style-type: none"> Intersection |
|--|---|---|---|

Created on: 6/30/2025

transportation.ohio.gov

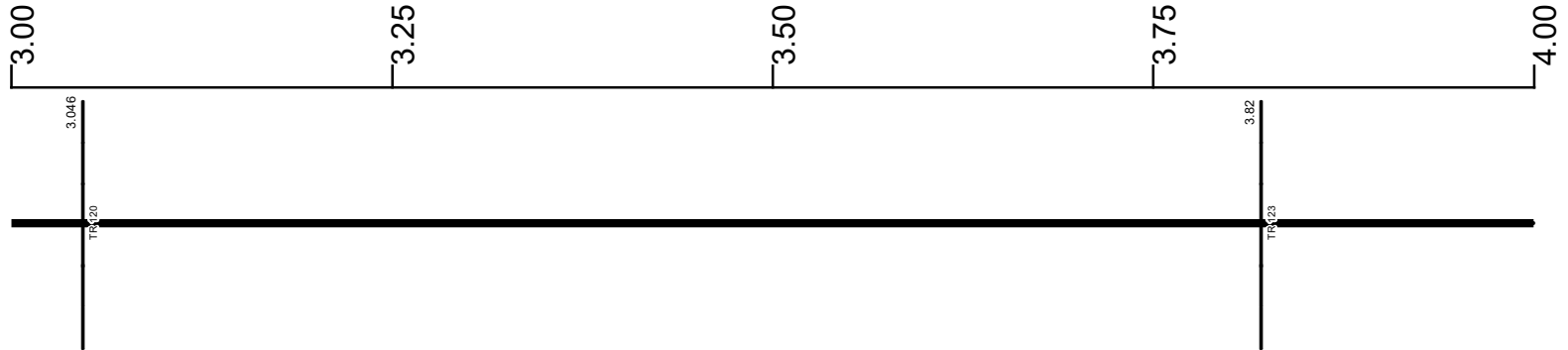
Prepared by
The Ohio Department of Transportation
Office of Technical Services
Roadway Information

SHANSR00613**C

State True Log

53.849

County True Log



Surface Type & Width (Left / Right)

G (20'/2')
0 - 4.343

Base Type (Left / Right)

K / I
0 - 4.343

Shoulder Type & Width (Left / Right)

2 (3'/3')
0 - 4.343

Through Lanes

2
0 - 18.647

Street Name

SR 613
0 - 4.343

- | | | | |
|---------------------|-------------------|----------------------|--------------|
| Non-divided Highway | Bridge (on route) | Railroad (at grade) | Intersection |
| Divided Highway | Underpass | Railroad (underpass) | |
| Secondary Segment | Overpass | Railroad (overpass) | |
| Corporation | | | |

Created on: 6/30/2025

transportation.ohio.gov

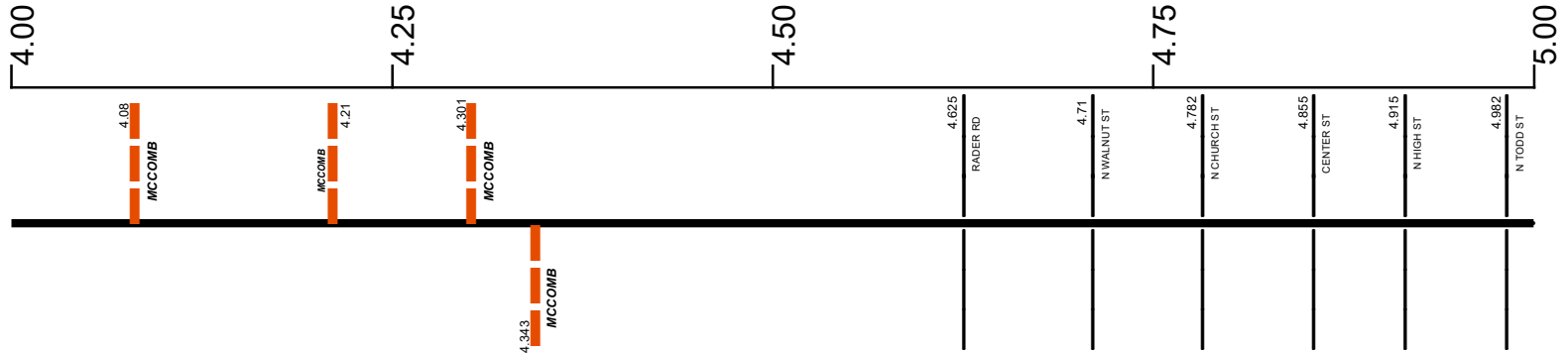
Prepared by
The Ohio Department of Transportation
Office of Technical Services
Roadway Information

SHANSR00613**C

State True Log

54.849

County True Log



Surface Type & Width (Left / Right)

G (20'/2')	G 22'	G 24'	G 40'
0 - 4.343	4.343 - 4.633	4.633 - 4.982	4.982 - 5.193

Base Type (Left / Right)

K / I	K	T
0 - 4.343	4.343 - 4.633	4.633 - 5.193

Shoulder Type & Width (Left / Right)

2 (3'/3')	5 (1'/1')	1 (0'/0')
0 - 4.343	4.343 - 4.633	4.633 - 5.193

Resurface Year

2024
4.343 - 5.382

Through Lanes

2
0 - 18.647

Street Name

SR 613	MAIN ST	E MAIN ST
0 - 4.343	4.343 - 4.982	4.982 - 5.382

- Non-divided Highway
- Divided Highway
- Secondary Segment
- Corporation
- Bridge (on route)
- Underpass
- Overpass
- Railroad (at grade)
- Railroad (underpass)
- Railroad (overpass)
- Intersection

Created on: 6/30/2025

transportation.ohio.gov

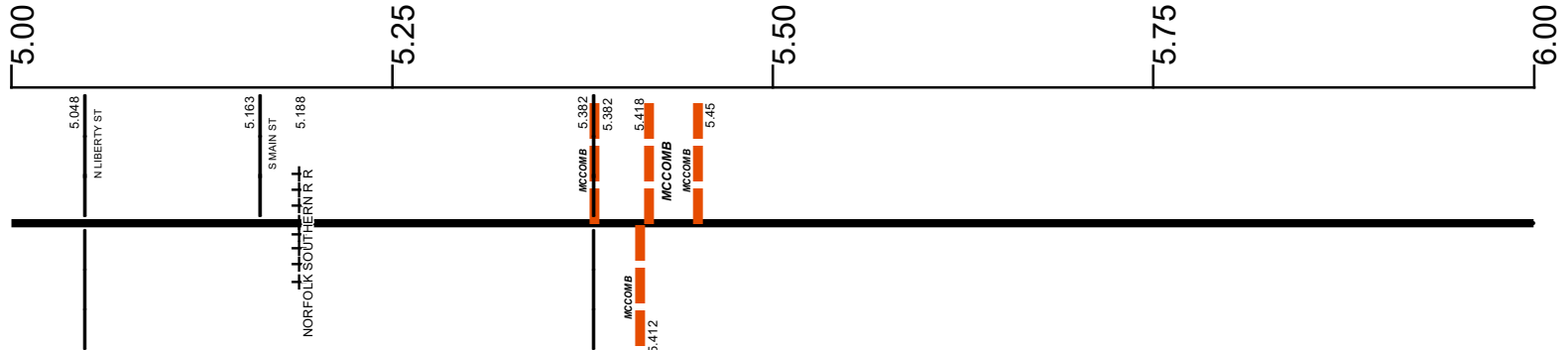
Prepared by
The Ohio Department of Transportation
Office of Technical Services
Roadway Information

SHANSR00613**C

State True Log

55.849

County True Log



Surface Type & Width (Left / Right)

G 40'	G 20'
4.982 - 5.193	5.193 - 12.58

Base Type (Left / Right)

T	K	K / I
4.633 - 5.193	5.193 - 5.382	5.382 - 12.58

Shoulder Type & Width (Left / Right)

1 (0'/0')	5 (3'/3')	5 (1'1/2')
4.633 - 5.193	5.193 - 5.382	5.382 - 12.62

Resurface Year

2024
4.343 - 5.382

Through Lanes

2
0 - 18.647

Street Name

E MAIN ST	SR 613
4.982 - 5.382	5.382 - 13.032

- Non-divided Highway
 Bridge (on route)
 Railroad (at grade)
 Intersection
- Divided Highway
 Underpass
 Railroad (underpass)
- Secondary Segment
 Overpass
 Railroad (overpass)
- Corporation**

Created on: 6/30/2025

transportation.ohio.gov

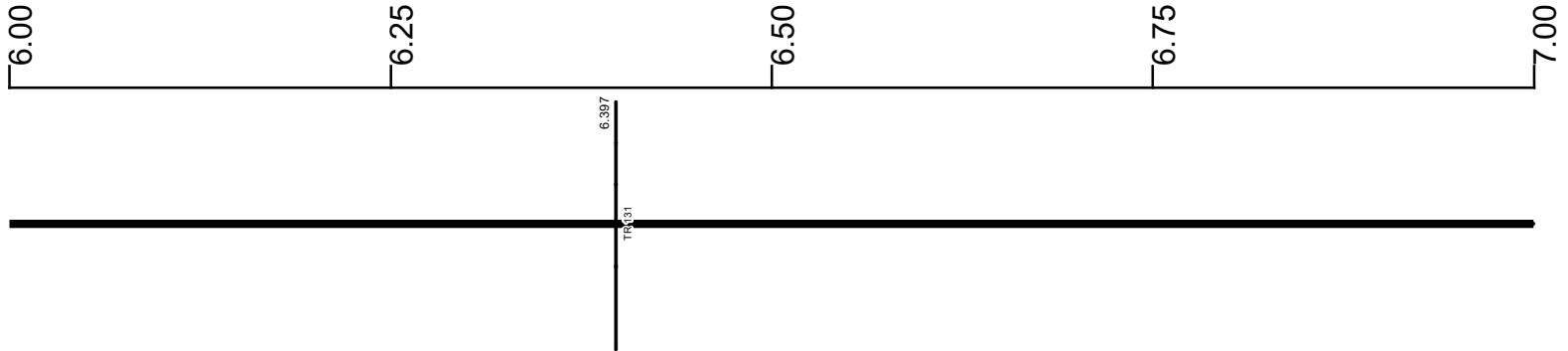
Prepared by
The Ohio Department of Transportation
Office of Technical Services
Roadway Information

SHANSR00613**C

State True Log

56.849

County True Log



Surface Type & Width (Left / Right)

G 20'
5.193 - 12.58

Base Type (Left / Right)

K / I
5.382 - 12.58

Shoulder Type & Width (Left / Right)

5 (1/2')
5.382 - 12.62

Through Lanes

2
0 - 18.647

Street Name

SR 613
5.382 - 13.032

- | | | | |
|---------------------|-------------------|----------------------|--------------|
| Non-divided Highway | Bridge (on route) | Railroad (at grade) | Intersection |
| Divided Highway | Underpass | Railroad (underpass) | |
| Secondary Segment | Overpass | Railroad (overpass) | |
| Corporation | | | |

Created on: 6/30/2025

transportation.ohio.gov

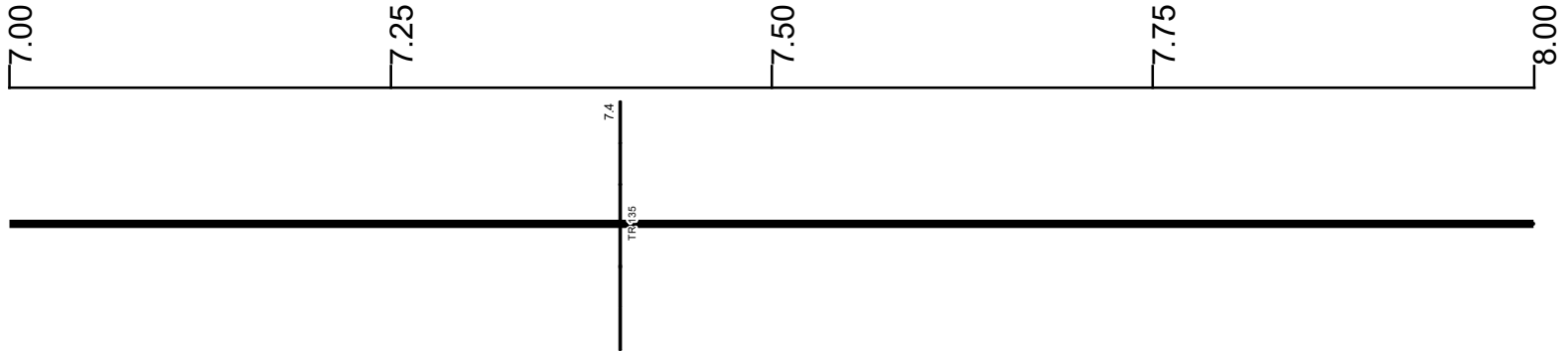
Prepared by
The Ohio Department of Transportation
Office of Technical Services
Roadway Information

SHANSR00613**C

State True Log

57.849

County True Log



Surface Type & Width (Left / Right)

G 20'
5.193 - 12.58

Base Type (Left / Right)

K / I
5.382 - 12.58

Shoulder Type & Width (Left / Right)

5 (1/2)
5.382 - 12.62

Through Lanes

2
0 - 18.647

Street Name

SR 613
5.382 - 13.032

- | | | | |
|---------------------|-------------------|----------------------|--------------|
| Non-divided Highway | Bridge (on route) | Railroad (at grade) | Intersection |
| Divided Highway | Underpass | Railroad (underpass) | |
| Secondary Segment | Overpass | Railroad (overpass) | |
| Corporation | | | |

Created on: 6/30/2025

transportation.ohio.gov

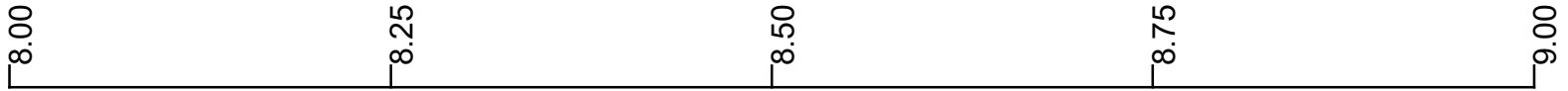
Prepared by
The Ohio Department of Transportation
Office of Technical Services
Roadway Information

SHANSR00613**C

State True Log

58.849

County True Log



Surface Type & Width (Left / Right)

G 20'
5.193 - 12.58

Base Type (Left / Right)

K / I
5.382 - 12.58

Shoulder Type & Width (Left / Right)

5 (1/2)
5.382 - 12.62

Through Lanes

2
0 - 18.647

Street Name

SR 613
5.382 - 13.032

- | | | | |
|---------------------|-------------------|----------------------|--------------|
| Non-divided Highway | Bridge (on route) | Railroad (at grade) | Intersection |
| Divided Highway | Underpass | Railroad (underpass) | |
| Secondary Segment | Overpass | Railroad (overpass) | |
| Corporation | | | |

Created on: 6/30/2025



transportation.ohio.gov

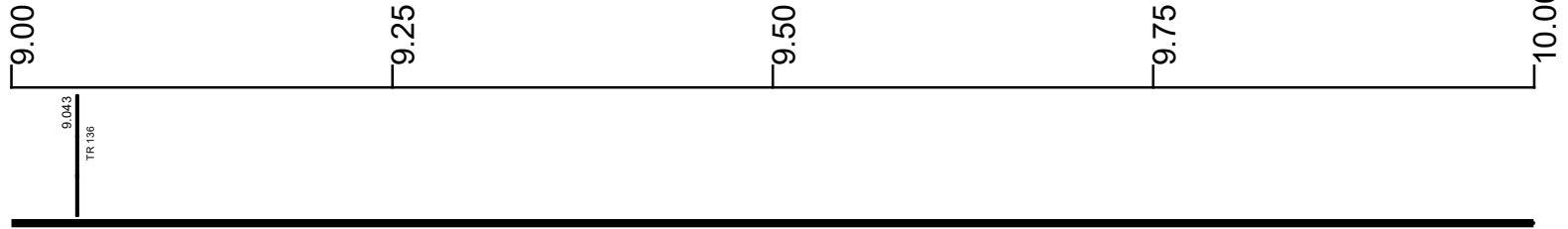
Prepared by
The Ohio Department of Transportation
Office of Technical Services
Roadway Information

SHANSR00613**C

State True Log

59.849

County True Log



Surface Type & Width (Left / Right)

G 20'
5.193 - 12.58

Base Type (Left / Right)

K / I
5.382 - 12.58

Shoulder Type & Width (Left / Right)

5 (1/2)
5.382 - 12.62

Through Lanes

2
0 - 18.647

Street Name

SR 613
5.382 - 13.032

- | | | | |
|--|---|---|---|
| <ul style="list-style-type: none"> Non-divided Highway Divided Highway Secondary Segment Corporation | <ul style="list-style-type: none"> Bridge (on route) Underpass Overpass | <ul style="list-style-type: none"> Railroad (at grade) Railroad (underpass) Railroad (overpass) | <ul style="list-style-type: none"> Intersection |
|--|---|---|---|

Created on: 6/30/2025

transportation.ohio.gov

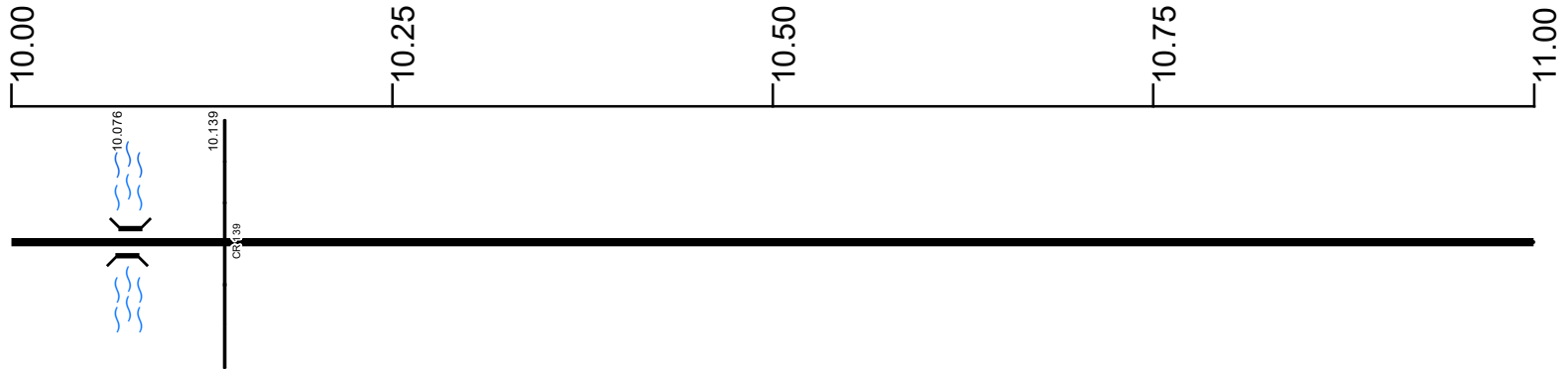
Prepared by
The Ohio Department of Transportation
Office of Technical Services
Roadway Information

SHANSR00613**C

State True
Log

60.849

County True
Log



Surface Type & Width (Left / Right)

G 20'
5.193 - 12.58

Base Type (Left / Right)

K / I
5.382 - 12.58

Shoulder Type & Width (Left / Right)

5 (1/2)
5.382 - 12.62

Through Lanes

2
0 - 18.647

Street Name

SR 613
5.382 - 13.032

- | | | | |
|---------------------|-------------------|----------------------|--------------|
| Non-divided Highway | Bridge (on route) | Railroad (at grade) | Intersection |
| Divided Highway | Underpass | Railroad (underpass) | |
| Secondary Segment | Overpass | Railroad (overpass) | |
| Corporation | | | |

Created on: 6/30/2025

transportation.ohio.gov

Prepared by
The Ohio Department of Transportation
Office of Technical Services
Roadway Information

SHANSR00613**C

State True Log

61.849

County True Log

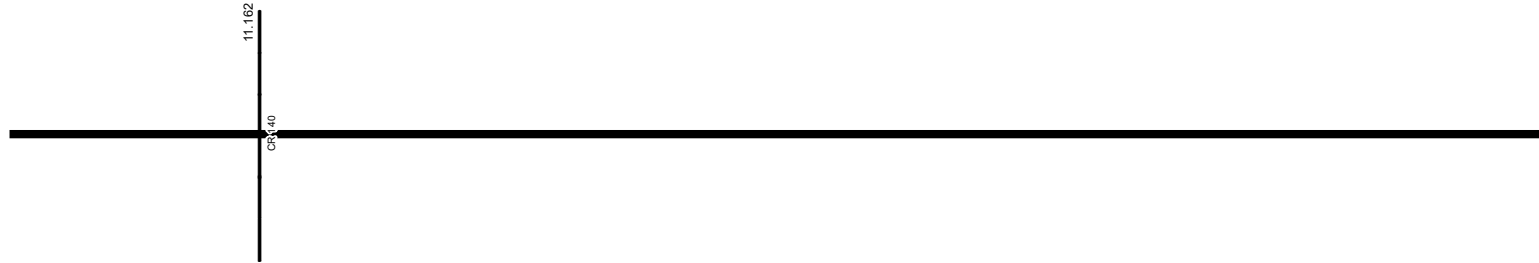
11.00

11.25

11.50

11.75

12.00



Surface Type & Width (Left / Right)

	G 20'
	5.193 - 12.58

Base Type (Left / Right)

	K / I
	5.382 - 12.58

Shoulder Type & Width (Left / Right)

	5 (1/2')
	5.382 - 12.62

Through Lanes

	2
	0 - 18.647

Street Name

	SR 613
	5.382 - 13.032

- | | | | |
|---------------------|-------------------|----------------------|--------------|
| Non-divided Highway | Bridge (on route) | Railroad (at grade) | Intersection |
| Divided Highway | Underpass | Railroad (underpass) | |
| Secondary Segment | Overpass | Railroad (overpass) | |
| Corporation | | | |

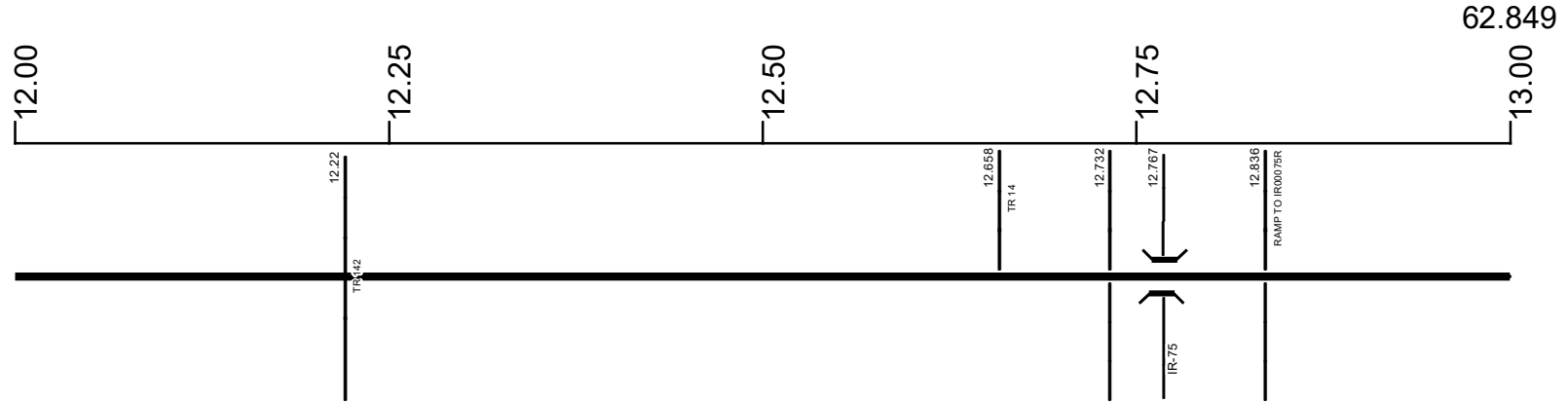
Created on: 6/30/2025

transportation.ohio.gov

Prepared by
The Ohio Department of Transportation
Office of Technical Services
Roadway Information

SHANSR00613**C

State True Log
County True Log



Surface Type & Width (Left / Right)

G 20'	D 20'	D (17'/18')	D 24'
5.193 - 12.58	12.58 - 12.62	12.62 - 12.732	12.732 - 13.074

Base Type (Left / Right)

K / I
5.382 - 12.58

Shoulder Type & Width (Left / Right)

5 (1 1/2')	2 (5/5')
5.382 - 12.62	12.62 - 13.555

Through Lanes

2
0 - 18.647

Street Name

SR 613
5.382 - 13.032

- Non-divided Highway
- Divided Highway
- Secondary Segment
- Corporation
- Bridge (on route)
- Underpass
- Overpass
- Railroad (at grade)
- Railroad (underpass)
- Railroad (overpass)
- Intersection

Created on: 6/30/2025

transportation.ohio.gov

Prepared by
The Ohio Department of Transportation
Office of Technical Services
Roadway Information



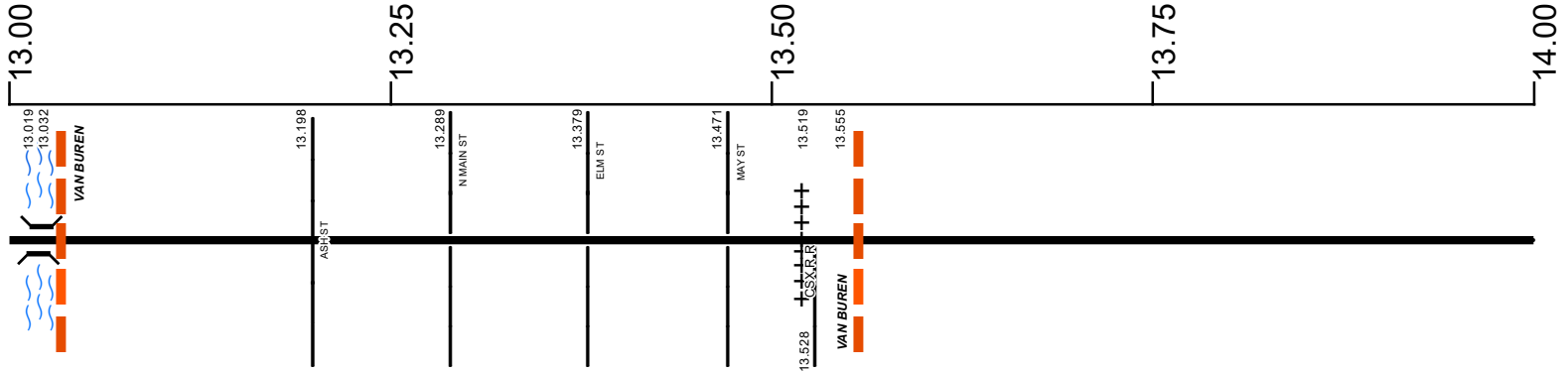
INTERCHANGE
 IR 75 & SR 613
 HANCOCK COUNTY
 INTERCHANGE ID NUMBER = 046600

SHANSR00613**C

State True Log

63.849

County True Log



Surface Type & Width (Left / Right)

D 24' D 30'	G 30'	G 20'
12.732 - 13.074	13.08 - 13.518	13.518 - 18.647

Base Type (Left / Right)

K
13.08 - 18.647

Shoulder Type & Width (Left / Right)

2 (5'5")	2 (6'6")
12.62 - 13.555	13.555 - 18.647

Through Lanes

2
0 - 18.647

Street Name

SR 613	MARKET ST	SR 613
5.382 - 13.032	13.032 - 13.555	13.555 - 18.647

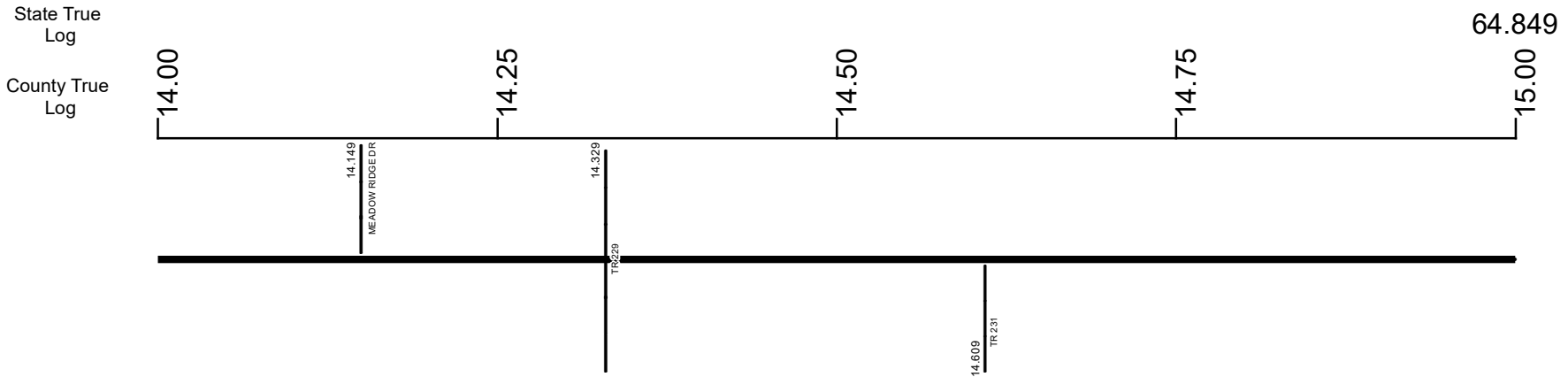
<p> Non-divided Highway</p> <p> Divided Highway</p> <p> Secondary Segment</p> <p> Corporation</p>	<p> Bridge (on route)</p> <p> Underpass</p> <p> Overpass</p>	<p> Railroad (at grade)</p> <p> Railroad (underpass)</p> <p> Railroad (overpass)</p>	<p> Intersection</p>
---	--	--	----------------------

Created on: 6/30/2025

transportation.ohio.gov

Prepared by
The Ohio Department of Transportation
Office of Technical Services
Roadway Information

SHANSR00613**C



Surface Type & Width (Left / Right)	G 20'
	13.518 - 18.647
Base Type (Left / Right)	K
	13.08 - 18.647
Shoulder Type & Width (Left / Right)	2 (6/6')
	13.555 - 18.647
Through Lanes	2
	0 - 18.647
Street Name	SR 613
	13.555 - 18.647

	Non-divided Highway		Bridge (on route)		Railroad (at grade)		Intersection
	Divided Highway		Underpass		Railroad (underpass)		
	Secondary Segment		Overpass		Railroad (overpass)		
	Corporation						

Created on: 6/30/2025

transportation.ohio.gov

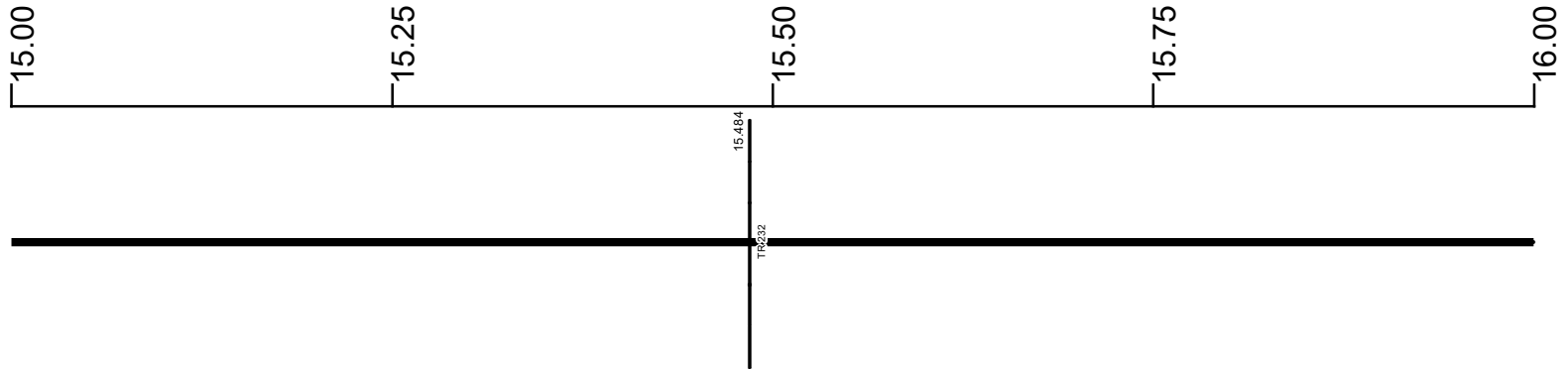
Prepared by
The Ohio Department of Transportation
Office of Technical Services
Roadway Information

SHANSR00613**C

State True Log

65.849

County True Log



Surface Type & Width (Left / Right)

G 20'
13.518 - 18.647

Base Type (Left / Right)

K
13.08 - 18.647

Shoulder Type & Width (Left / Right)

2 (6/6)
13.555 - 18.647

Through Lanes

2
0 - 18.647

Street Name

SR 613
13.555 - 18.647

- | | | | |
|---------------------|-------------------|----------------------|--------------|
| Non-divided Highway | Bridge (on route) | Railroad (at grade) | Intersection |
| Divided Highway | Underpass | Railroad (underpass) | |
| Secondary Segment | Overpass | Railroad (overpass) | |
| Corporation | | | |

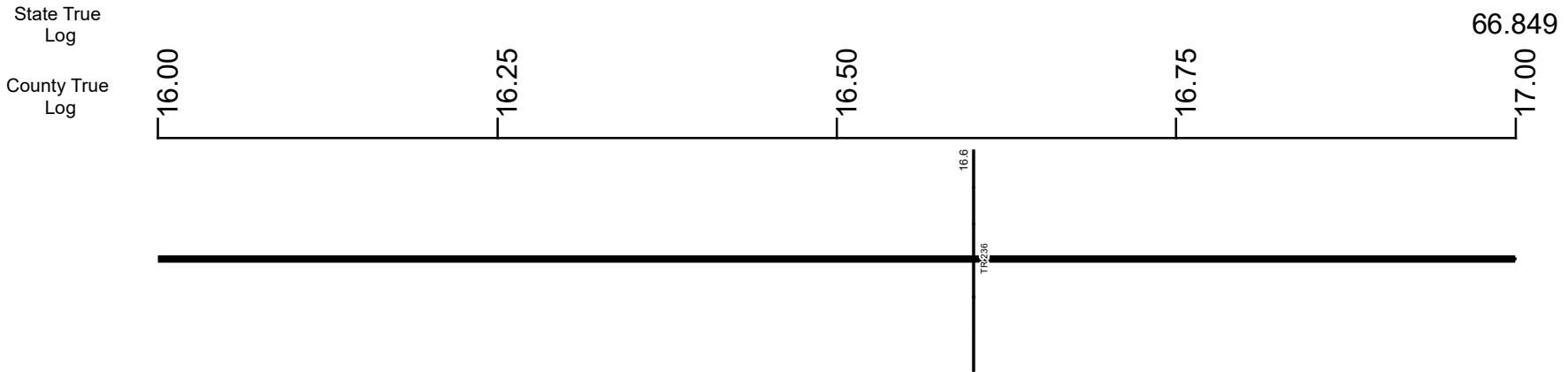
Created on: 6/30/2025



transportation.ohio.gov

Prepared by
The Ohio Department of Transportation
Office of Technical Services
Roadway Information

SHANSR00613**C



Surface Type & Width (Left / Right)	G 20'
	13.518 - 18.647
Base Type (Left / Right)	K
	13.08 - 18.647
Shoulder Type & Width (Left / Right)	2 (6/6')
	13.555 - 18.647
Through Lanes	2
	0 - 18.647
Street Name	SR 613
	13.555 - 18.647

- Non-divided Highway
- Divided Highway
- Secondary Segment
- Corporation
- Bridge (on route)
- Underpass
- Overpass
- Railroad (at grade)
- Railroad (underpass)
- Railroad (overpass)
- Intersection

Created on: 6/30/2025



transportation.ohio.gov

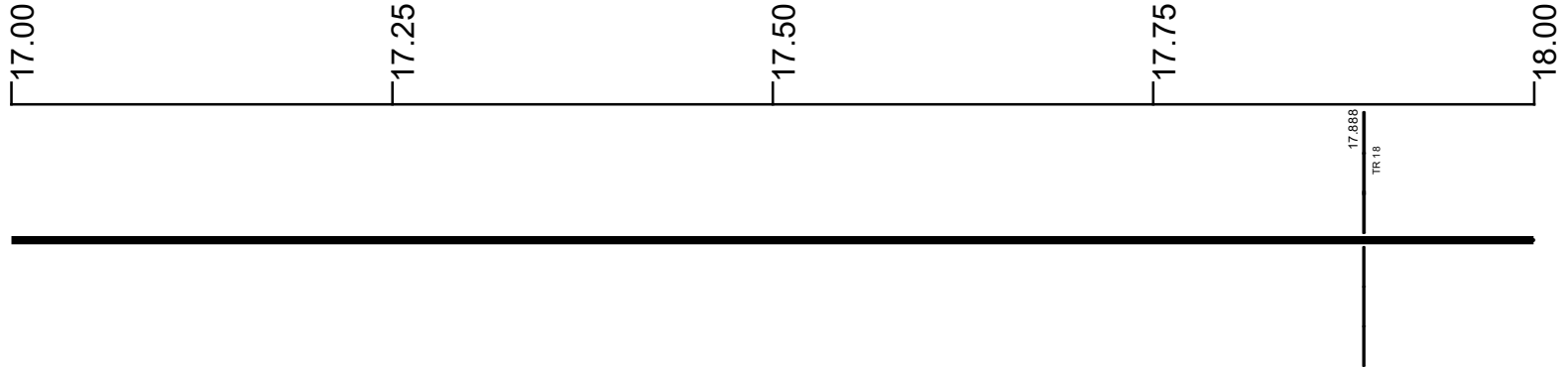
Prepared by
The Ohio Department of Transportation
Office of Technical Services
Roadway Information

SHANSR00613**C

State True Log

67.849

County True Log



Surface Type & Width (Left / Right)

G 20'
13.518 - 18.647

Base Type (Left / Right)

K
13.08 - 18.647

Shoulder Type & Width (Left / Right)

2 (6/6)
13.555 - 18.647

Through Lanes

2
0 - 18.647

Street Name

SR 613
13.555 - 18.647

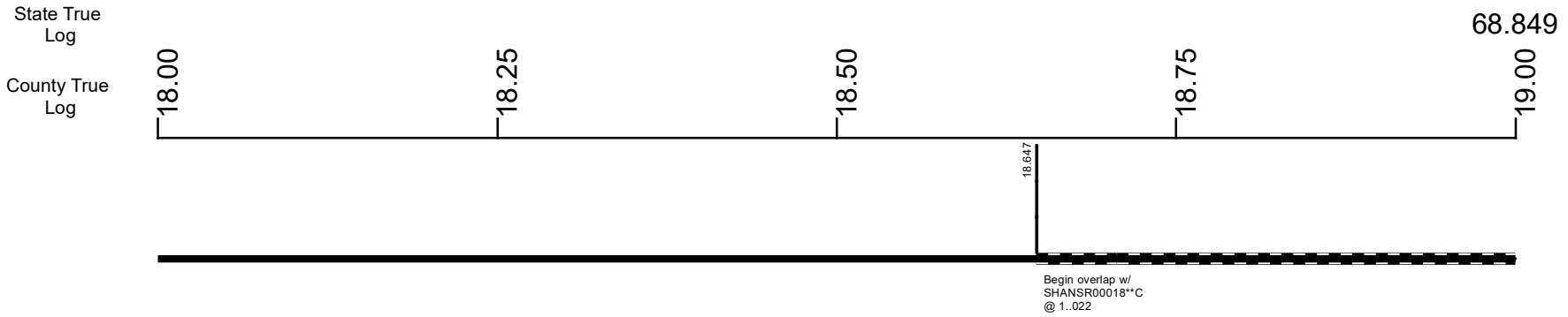
- | | | | |
|---------------------|-------------------|----------------------|--------------|
| Non-divided Highway | Bridge (on route) | Railroad (at grade) | Intersection |
| Divided Highway | Underpass | Railroad (underpass) | |
| Secondary Segment | Overpass | Railroad (overpass) | |
| Corporation | | | |

Created on: 6/30/2025



transportation.ohio.gov
Prepared by
The Ohio Department of Transportation
Office of Technical Services
Roadway Information

SHANSR00613**C



Surface Type & Width (Left / Right)

G 20'
13.518 - 18.647

Base Type (Left / Right)

K
13.08 - 18.647

Shoulder Type & Width (Left / Right)

2 (6/6')
13.555 - 18.647

Through Lanes

2
0 - 18.647

Street Name

SR 613
13.555 - 18.647

- | | | | |
|---------------------|-------------------|----------------------|--------------|
| Non-divided Highway | Bridge (on route) | Railroad (at grade) | Intersection |
| Divided Highway | Underpass | Railroad (underpass) | |
| Secondary Segment | Overpass | Railroad (overpass) | |
| Corporation | | | |

Created on: 6/30/2025



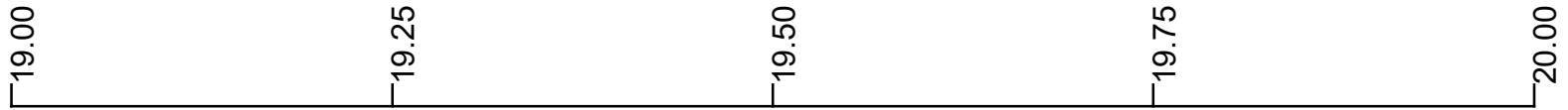
transportation.ohio.gov
Prepared by
The Ohio Department of Transportation
Office of Technical Services
Roadway Information

SHANSR00613**C

State True
Log

69.849

County True
Log



- | | | | |
|---|---|---|---|
| <ul style="list-style-type: none"> Non-divided Highway Divided Highway Secondary Segment Corporation | <ul style="list-style-type: none"> Bridge (on route) Underpass Overpass | <ul style="list-style-type: none"> Railroad (at grade) Railroad (underpass) Railroad (overpass) | <ul style="list-style-type: none"> Intersection |
|---|---|---|---|

Created on: 6/30/2025

transportation.ohio.gov

Prepared by
The Ohio Department of Transportation
Office of Technical Services
Roadway Information

SHANSR00613**C

State True
Log

70.849

County True
Log



- | | | | |
|---|---|---|---|
| <ul style="list-style-type: none"> Non-divided Highway Divided Highway Secondary Segment Corporation | <ul style="list-style-type: none"> Bridge (on route) Underpass Overpass | <ul style="list-style-type: none"> Railroad (at grade) Railroad (underpass) Railroad (overpass) | <ul style="list-style-type: none"> Intersection |
|---|---|---|---|

Created on: 6/30/2025

transportation.ohio.gov

Prepared by
The Ohio Department of Transportation
Office of Technical Services
Roadway Information

SHANSR00613**C

State True
Log

71.849

County True
Log

21.00

21.25

21.50

21.75

22.00



- | | | | |
|---|---|---|---|
| <ul style="list-style-type: none"> Non-divided Highway Divided Highway Secondary Segment Corporation | <ul style="list-style-type: none"> Bridge (on route) Underpass Overpass | <ul style="list-style-type: none"> Railroad (at grade) Railroad (underpass) Railroad (overpass) | <ul style="list-style-type: none"> Intersection |
|---|---|---|---|

Created on: 6/30/2025

transportation.ohio.gov

Prepared by
The Ohio Department of Transportation
Office of Technical Services
Roadway Information

SHANSR00613**C

State True
Log

72.849

County True
Log

22.00

22.25

22.50

22.75

23.00



- | | | | |
|---|---|---|---|
| <ul style="list-style-type: none"> Non-divided Highway Divided Highway Secondary Segment Corporation | <ul style="list-style-type: none"> Bridge (on route) Underpass Overpass | <ul style="list-style-type: none"> Railroad (at grade) Railroad (underpass) Railroad (overpass) | <ul style="list-style-type: none"> Intersection |
|---|---|---|---|

Created on: 6/30/2025

transportation.ohio.gov

Prepared by
The Ohio Department of Transportation
Office of Technical Services
Roadway Information

SHANSR00613**C

State True
Log

73.849

County True
Log

23.00

23.25

23.50

23.75

24.00



- | | | | |
|---|---|---|---|
| <ul style="list-style-type: none"> Non-divided Highway Divided Highway Secondary Segment Corporation | <ul style="list-style-type: none"> Bridge (on route) Underpass Overpass | <ul style="list-style-type: none"> Railroad (at grade) Railroad (underpass) Railroad (overpass) | <ul style="list-style-type: none"> Intersection |
|---|---|---|---|

Created on: 6/30/2025

transportation.ohio.gov

Prepared by
The Ohio Department of Transportation
Office of Technical Services
Roadway Information

SHANSR00613**C

State True
Log

74.849

County True
Log

24.00

24.25

24.50

24.75

25.00



- | | | | |
|---|---|---|---|
| <ul style="list-style-type: none"> Non-divided Highway Divided Highway Secondary Segment Corporation | <ul style="list-style-type: none"> Bridge (on route) Underpass Overpass | <ul style="list-style-type: none"> Railroad (at grade) Railroad (underpass) Railroad (overpass) | <ul style="list-style-type: none"> Intersection |
|---|---|---|---|

Created on: 6/30/2025

transportation.ohio.gov

Prepared by
The Ohio Department of Transportation
Office of Technical Services
Roadway Information

SHANSR00613**C

State True
Log

75.849

County True
Log

25.00

25.25

25.50

25.75

26.00



- | | | | |
|---|---|---|---|
| <ul style="list-style-type: none"> Non-divided Highway Divided Highway Secondary Segment Corporation | <ul style="list-style-type: none"> Bridge (on route) Underpass Overpass | <ul style="list-style-type: none"> Railroad (at grade) Railroad (underpass) Railroad (overpass) | <ul style="list-style-type: none"> Intersection |
|---|---|---|---|

Created on: 6/30/2025

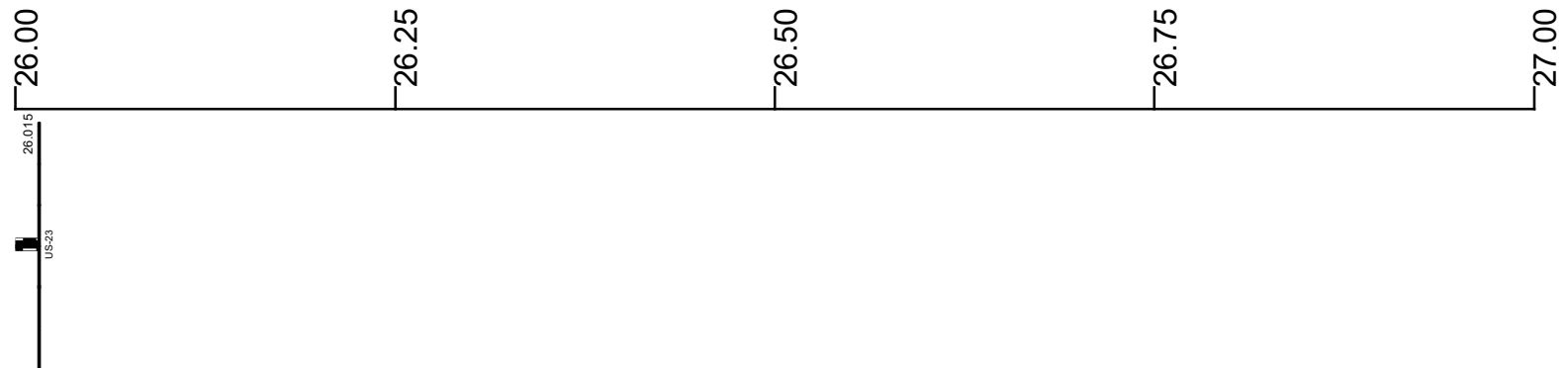
transportation.ohio.gov

Prepared by
The Ohio Department of Transportation
Office of Technical Services
Roadway Information

SHANSR00613**C

State True Log 75.864

County True Log



- | | | | |
|---------------------|-------------------|----------------------|--------------|
| Non-divided Highway | Bridge (on route) | Railroad (at grade) | Intersection |
| Divided Highway | Underpass | Railroad (underpass) | |
| Secondary Segment | Overpass | Railroad (overpass) | |
| Corporation | | | |

Created on: 6/30/2025



transportation.ohio.gov
 Prepared by
 The Ohio Department of Transportation
 Office of Technical Services
 Roadway Information

Historical Project List for SHANSR00613**C

Begin Measure	End Measure	Project ID Number	Construction Completion Date	Treatment Category	Treatment Type
0.000	4.079	109244	6-2020	Preventive Maintenance	25-Chip Seal
0.000	4.349	85092	11-2012	Minor Rehabilitation	60-AC Overlay w/Rpr
4.349	5.379	25268	10-2010	Minor Rehabilitation	60-AC Overlay w/Rpr
5.379	12.621	88842	8-2015	Minor Rehabilitation	60-AC Overlay w/Rpr
5.379	12.661	21649	7-2002	Minor Rehabilitation	50-AC Overlay w/o Rpr
12.581	13.070	16440	10-2000	Major Rehabilitation	100-New Flexible Pvmt
13.080	18.647	25268	10-2010	Minor Rehabilitation	60-AC Overlay w/Rpr
13.560	18.647	109130	7-2016	Preventive Maintenance	25-Chip Seal

Roadway Codes

Access Control Journalized

- F - Full Access Control
- L - Limited Access Control
- N - No Access Control

Access Control Operational

- 1 - Full Access Control
- 2 - Partial Access Control
- 3 - No Access Control

Base Type

- F - Crack and Seat
- H - Rubblize and Roll
- I - Aggregate Base 304 or Traffic Compacted
- K - Water Bound Macadam
- L - Bituminous Concrete Mix or Penetration Macadam
- N - Plain Concrete
- P - Reinforced Concrete
- R - Brick (Flexible)
- T - Brick (Rigid)

Direction of Travel

- B - Both (Two-way)
- F - One-way Cardinal
- T - One-way Non-cardinal

Facility Type

- 1 - One-way Roadway
- 2 - Two-way Roadway
- 4 - Ramp
- 5 - Non-mainline
- 6 - Non-inventory Direction
- 7 - Planned / Unbuilt

Historical Federal Aid Indicator

- N - Not a FAP Route
- Y - FAP Route

Functional Classification

- 01 - Interstate
- 02 - Principal Arterial (Freeways)
- 03 - Principal Arterial (Other)
- 04 - Minor Arterial
- 05 - Major Collector
- 06 - Minor Collector
- 07 - Local

Leave / Reenter Indicator

- Y - Route leaves/reenters at this point
- N - Route does not leave/reenter at this point

Median Type

- 1 - None
- 2 - Unprotected
- 3 - Curbed
- 4 - Positive Barrier (Unspecified)
- 5 - Positive Barrier (Flexible)
- 6 - Positive Barrier (Semi-rigid)
- 7 - Positive Barrier (Rigid)

NHS

- N - National Highway System
- H - Congressional Corridor
- 2 - Major Airport
- 3 - Major Port Facility
- 4 - Major Amtrak Station
- 5 - Major Rail / Truck Terminal
- 6 - Major Intercity Bus Terminal
- 7 - Major Public Transit / Multi-modal Passenger Terminal
- 8 - Major Pipeline Terminal
- 9 - Major Ferry Terminal

Priority System

- G - General
- P - Priority System
- U - Urban

Scenic Byway Code

- A - All American Road
- N - National Scenic Byway
- S - State Scenic Byway

Shoulder Type

- 1 - None
- 2 - Surfaced shoulder exists (bituminous concrete {AC})
- 3 - Surfaced shoulder exists (Portland Cement Concrete {PCC})
- 4 - Stabilized shoulder exists (gravel or other granular material)
- 5 - Combination shoulder exists (two or more surface types)
- 6 - Earth shoulder exists
- 7 - Barrier curb exists; no shoulder in front of curb

Surface Type

- A - Combination
- B - Brick
- C - Continuous Reinforced Concrete
- D - Reinforced Concrete
- E - Plain Concrete
- G - Bituminous Concrete
- I - Chipseal on Granular
- K - Open Graded Bituminous
- L - Chipseal or Micro
- M - Gravel
- U - Unimproved
- X - Right of Way Only