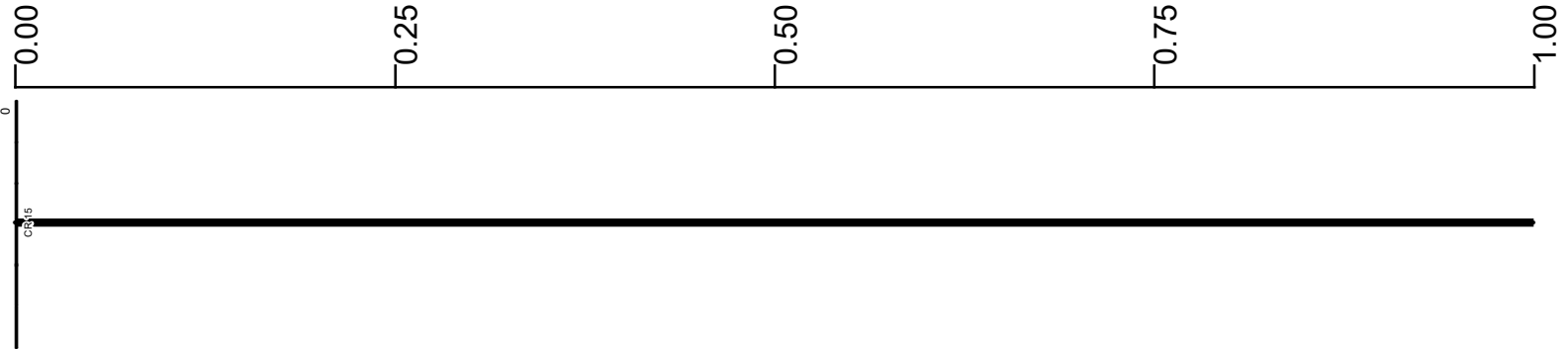


SHARSR00067**C

State True Log 19.035

20.035

County True Log



Surface Type & Width (Left / Right)

G 22'
0 - 15.073

Base Type (Left / Right)

I
0 - 15.073

Shoulder Type & Width (Left / Right)

2 (2/2)
0 - 1.585

Through Lanes

2
0 - 15.495

Street Name

SR 67
0 - 15.073

- | | | | |
|--|---|---|---|
| <ul style="list-style-type: none"> Non-divided Highway Divided Highway Secondary Segment Corporation | <ul style="list-style-type: none"> Bridge (on route) Underpass Overpass | <ul style="list-style-type: none"> Railroad (at grade) Railroad (underpass) Railroad (overpass) | <ul style="list-style-type: none"> Intersection |
|--|---|---|---|

Created on: 6/30/2025

transportation.ohio.gov

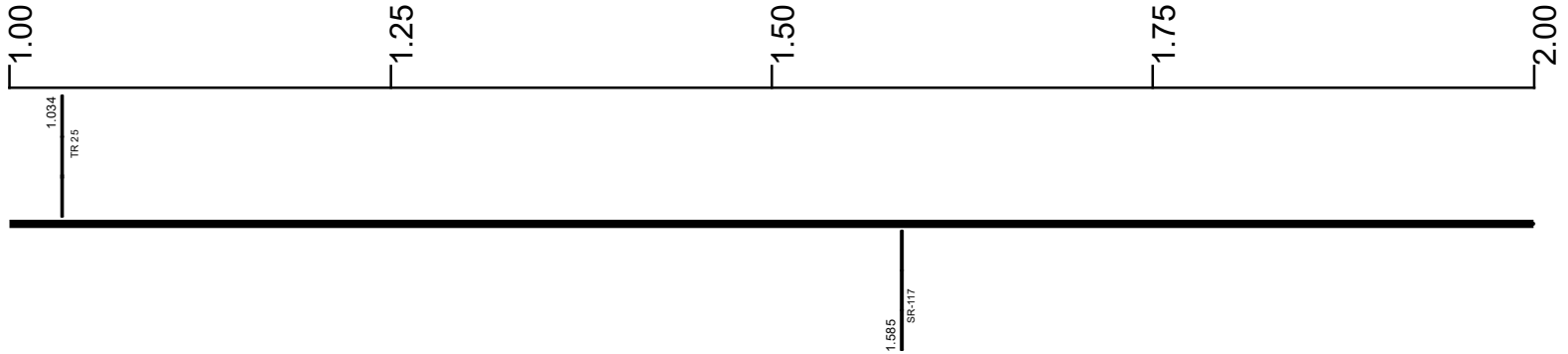
Prepared by
The Ohio Department of Transportation
Office of Technical Services
Roadway Information

SHARSR00067**C

State True Log

21.035

County True Log



Surface Type & Width (Left / Right)

G 22'
0 - 15.073

Base Type (Left / Right)

I
0 - 15.073

Shoulder Type & Width (Left / Right)

2 (2/2') 0 - 1.585	2 (3/3') 1.585 - 15.073
-----------------------	----------------------------

Resurface Year

2020
1.585 - 15.07

Through Lanes

2
0 - 15.495

Street Name

SR 67
0 - 15.073

- | | | | |
|---------------------|-------------------|----------------------|--------------|
| Non-divided Highway | Bridge (on route) | Railroad (at grade) | Intersection |
| Divided Highway | Underpass | Railroad (underpass) | |
| Secondary Segment | Overpass | Railroad (overpass) | |
| Corporation | | | |

Created on: 6/30/2025



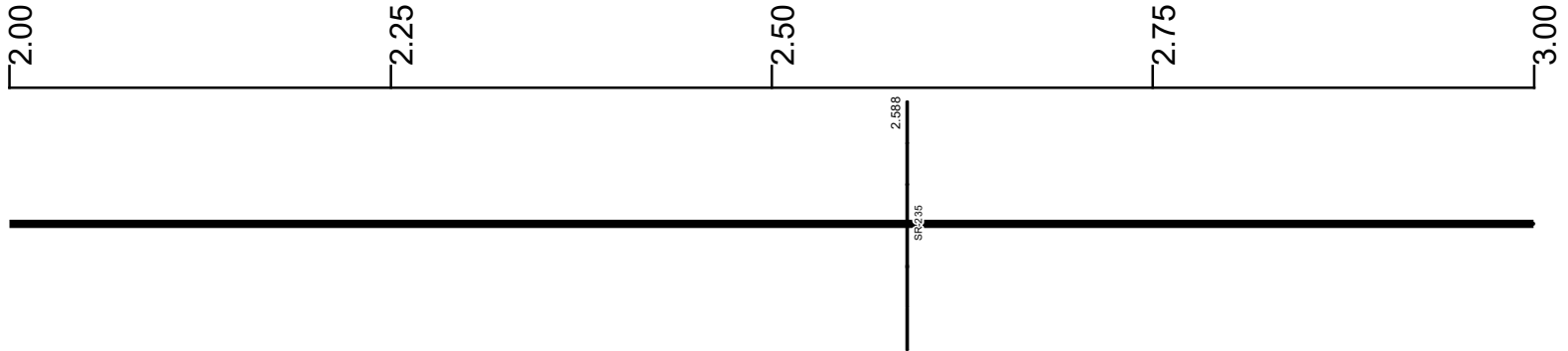
transportation.ohio.gov
Prepared by
The Ohio Department of Transportation
Office of Technical Services
Roadway Information

SHARSR00067**C

State True Log

22.035

County True Log



Surface Type & Width (Left / Right)

G 22'
0 - 15.073

Base Type (Left / Right)

I
0 - 15.073

Shoulder Type & Width (Left / Right)

2 (3/3)
1.585 - 15.073

Resurface Year

2020
1.585 - 15.07

Through Lanes

2
0 - 15.495

Street Name

SR 67
0 - 15.073

- | | | | |
|---------------------|-------------------|----------------------|--------------|
| Non-divided Highway | Bridge (on route) | Railroad (at grade) | Intersection |
| Divided Highway | Underpass | Railroad (underpass) | |
| Secondary Segment | Overpass | Railroad (overpass) | |
| Corporation | | | |

Created on: 6/30/2025

transportation.ohio.gov

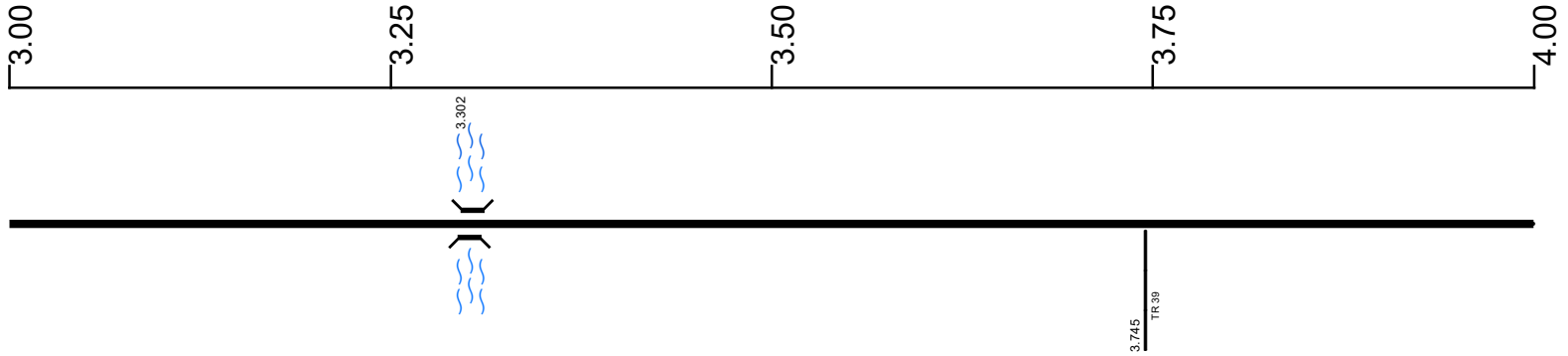
Prepared by
The Ohio Department of Transportation
Office of Technical Services
Roadway Information

SHARSR00067**C

State True Log

23.035

County True Log



Surface Type & Width (Left / Right)

G 22'
0 - 15.073

Base Type (Left / Right)

I
0 - 15.073

Shoulder Type & Width (Left / Right)

2 (3/3)
1.585 - 15.073

Resurface Year

2020
1.585 - 15.07

Through Lanes

2
0 - 15.495

Street Name

SR 67
0 - 15.073

- | | | | |
|---------------------|-------------------|----------------------|--------------|
| Non-divided Highway | Bridge (on route) | Railroad (at grade) | Intersection |
| Divided Highway | Underpass | Railroad (underpass) | |
| Secondary Segment | Overpass | Railroad (overpass) | |
| Corporation | | | |

Created on: 6/30/2025



transportation.ohio.gov

Prepared by

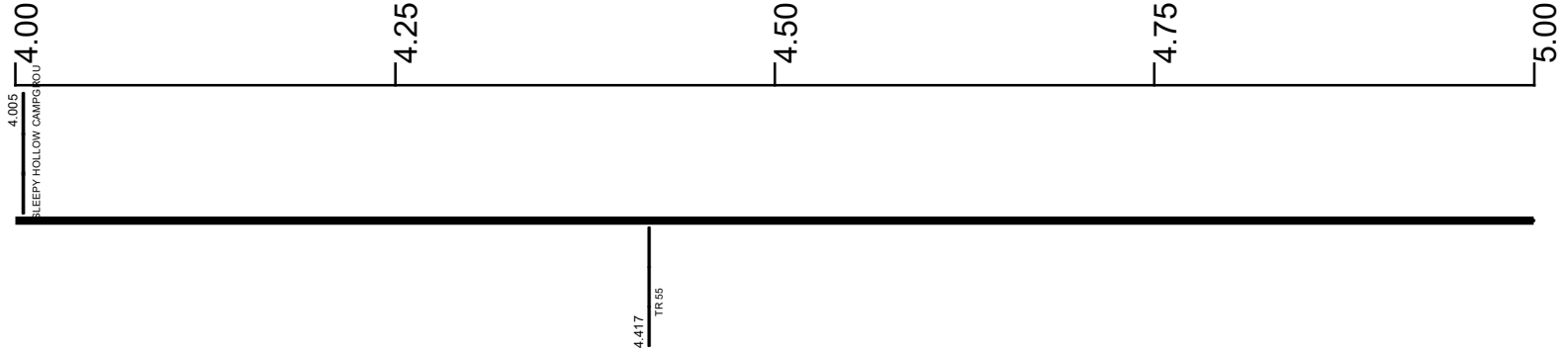
The Ohio Department of Transportation
Office of Technical Services
Roadway Information

SHARSR00067**C

State True Log

24.035

County True Log



Surface Type & Width (Left / Right)

G 22'
0 - 15.073

Base Type (Left / Right)

I
0 - 15.073

Shoulder Type & Width (Left / Right)

2 (3/3)
1.585 - 15.073

Resurface Year

2020
1.585 - 15.07

Through Lanes

2
0 - 15.495

Street Name

SR 67
0 - 15.073

- | | | | |
|---------------------|-------------------|----------------------|--------------|
| Non-divided Highway | Bridge (on route) | Railroad (at grade) | Intersection |
| Divided Highway | Underpass | Railroad (underpass) | |
| Secondary Segment | Overpass | Railroad (overpass) | |
| Corporation | | | |

Created on: 6/30/2025

transportation.ohio.gov

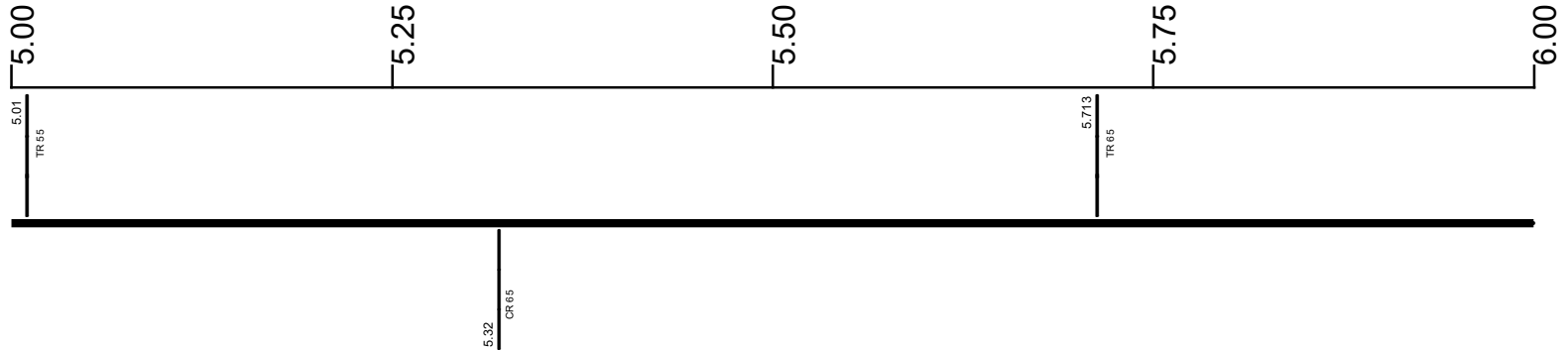
Prepared by
The Ohio Department of Transportation
Office of Technical Services
Roadway Information

SHARSR00067**C

State True Log

25.035

County True Log



Surface Type & Width (Left / Right)

G 22'
0 - 15.073

Base Type (Left / Right)

I
0 - 15.073

Shoulder Type & Width (Left / Right)

2 (3/3)
1.585 - 15.073

Resurface Year

2020
1.585 - 15.07

Through Lanes

2
0 - 15.495

Street Name

SR 67
0 - 15.073

- | | | | |
|---------------------|-------------------|----------------------|--------------|
| Non-divided Highway | Bridge (on route) | Railroad (at grade) | Intersection |
| Divided Highway | Underpass | Railroad (underpass) | |
| Secondary Segment | Overpass | Railroad (overpass) | |
| Corporation | | | |

Created on: 6/30/2025

transportation.ohio.gov

Prepared by
The Ohio Department of Transportation
Office of Technical Services
Roadway Information

SHARSR00067**C

State True Log

26.035

County True Log



Surface Type & Width (Left / Right)

G 22'
0 - 15.073

Base Type (Left / Right)

I
0 - 15.073

Shoulder Type & Width (Left / Right)

2 (3/3)
1.585 - 15.073

Resurface Year

2020
1.585 - 15.07

Through Lanes

2
0 - 15.495

Street Name

SR 67
0 - 15.073

- | | | | |
|---------------------|-------------------|----------------------|--------------|
| Non-divided Highway | Bridge (on route) | Railroad (at grade) | Intersection |
| Divided Highway | Underpass | Railroad (underpass) | |
| Secondary Segment | Overpass | Railroad (overpass) | |
| Corporation | | | |

Created on: 6/30/2025



transportation.ohio.gov

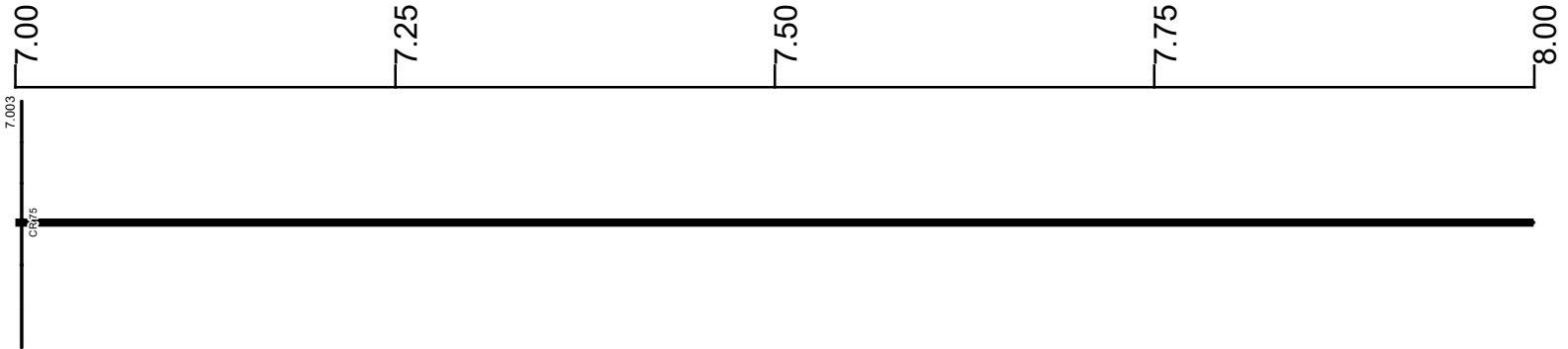
Prepared by
The Ohio Department of Transportation
Office of Technical Services
Roadway Information

SHARSR00067**C

State True Log

27.035

County True Log



Surface Type & Width (Left / Right)

G 22'
0 - 15.073

Base Type (Left / Right)

I
0 - 15.073

Shoulder Type & Width (Left / Right)

2 (3/3)
1.585 - 15.073

Resurface Year

2020
1.585 - 15.07

Through Lanes

2
0 - 15.495

Street Name

SR 67
0 - 15.073

- | | | | |
|---------------------|-------------------|----------------------|--------------|
| Non-divided Highway | Bridge (on route) | Railroad (at grade) | Intersection |
| Divided Highway | Underpass | Railroad (underpass) | |
| Secondary Segment | Overpass | Railroad (overpass) | |
| Corporation | | | |

Created on: 6/30/2025



transportation.ohio.gov

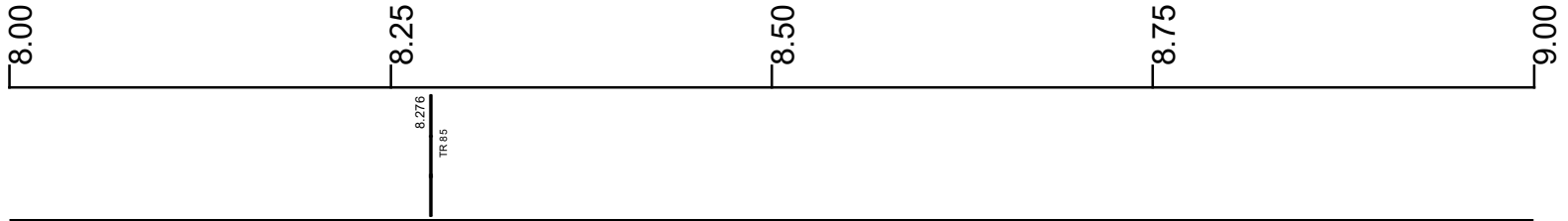
Prepared by
The Ohio Department of Transportation
Office of Technical Services
Roadway Information

SHARSR00067**C

State True Log

28.035

County True Log



Surface Type & Width (Left / Right)

G 22'
0 - 15.073

Base Type (Left / Right)

I
0 - 15.073

Shoulder Type & Width (Left / Right)

2 (3/3)
1.585 - 15.073

Resurface Year

2020
1.585 - 15.07

Through Lanes

2
0 - 15.495

Street Name

SR 67
0 - 15.073

- | | | | |
|---------------------|-------------------|----------------------|--------------|
| Non-divided Highway | Bridge (on route) | Railroad (at grade) | Intersection |
| Divided Highway | Underpass | Railroad (underpass) | |
| Secondary Segment | Overpass | Railroad (overpass) | |
| Corporation | | | |

Created on: 6/30/2025

transportation.ohio.gov

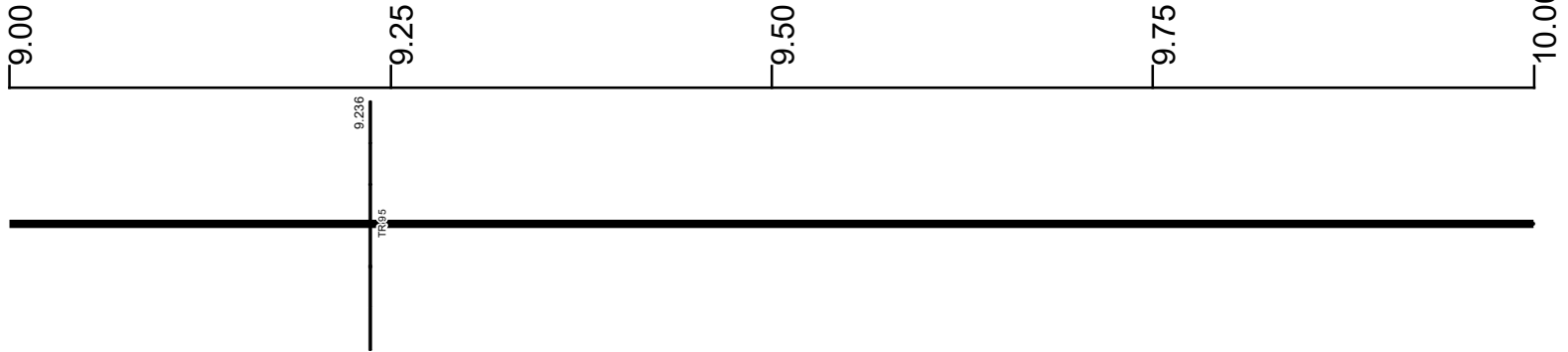
Prepared by
The Ohio Department of Transportation
Office of Technical Services
Roadway Information

SHARSR00067**C

State True Log

29.035

County True Log



Surface Type & Width (Left / Right)

G 22'
0 - 15.073

Base Type (Left / Right)

I
0 - 15.073

Shoulder Type & Width (Left / Right)

2 (3/3)
1.585 - 15.073

Resurface Year

2020
1.585 - 15.07

Through Lanes

2
0 - 15.495

Street Name

SR 67
0 - 15.073

- | | | | |
|---------------------|-------------------|----------------------|--------------|
| Non-divided Highway | Bridge (on route) | Railroad (at grade) | Intersection |
| Divided Highway | Underpass | Railroad (underpass) | |
| Secondary Segment | Overpass | Railroad (overpass) | |
| Corporation | | | |

Created on: 6/30/2025

transportation.ohio.gov

Prepared by
The Ohio Department of Transportation
Office of Technical Services
Roadway Information

SHARSR00067**C

State True Log

30.035

County True Log



10.858
TR 119

Surface Type & Width (Left / Right)

G 22'
0 - 15.073

Base Type (Left / Right)

I
0 - 15.073

Shoulder Type & Width (Left / Right)

2 (3/3)
1.585 - 15.073

Resurface Year

2020
1.585 - 15.07

Through Lanes

2
0 - 15.495

Street Name

SR 67
0 - 15.073

- | | | | |
|---------------------|-------------------|----------------------|--------------|
| Non-divided Highway | Bridge (on route) | Railroad (at grade) | Intersection |
| Divided Highway | Underpass | Railroad (underpass) | |
| Secondary Segment | Overpass | Railroad (overpass) | |
| Corporation | | | |

Created on: 6/30/2025

transportation.ohio.gov

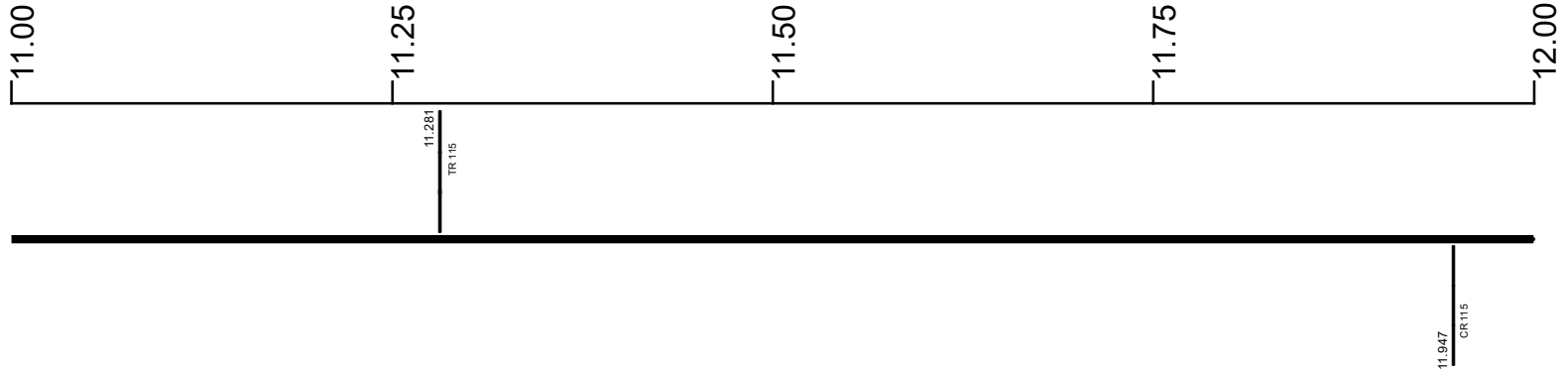
Prepared by
The Ohio Department of Transportation
Office of Technical Services
Roadway Information

SHARSR00067**C

State True Log

31.035

County True Log



Surface Type & Width (Left / Right)

G 22'
0 - 15.073

Base Type (Left / Right)

I
0 - 15.073

Shoulder Type & Width (Left / Right)

2 (3/3)
1.585 - 15.073

Resurface Year

2020
1.585 - 15.07

Through Lanes

2
0 - 15.495

Street Name

SR 67
0 - 15.073

- Non-divided Highway
 Bridge (on route)
 Railroad (at grade)
 Intersection
- Divided Highway
 Underpass
 Railroad (underpass)
- Secondary Segment
 Overpass
 Railroad (overpass)
- Corporation**

Created on: 6/30/2025



transportation.ohio.gov

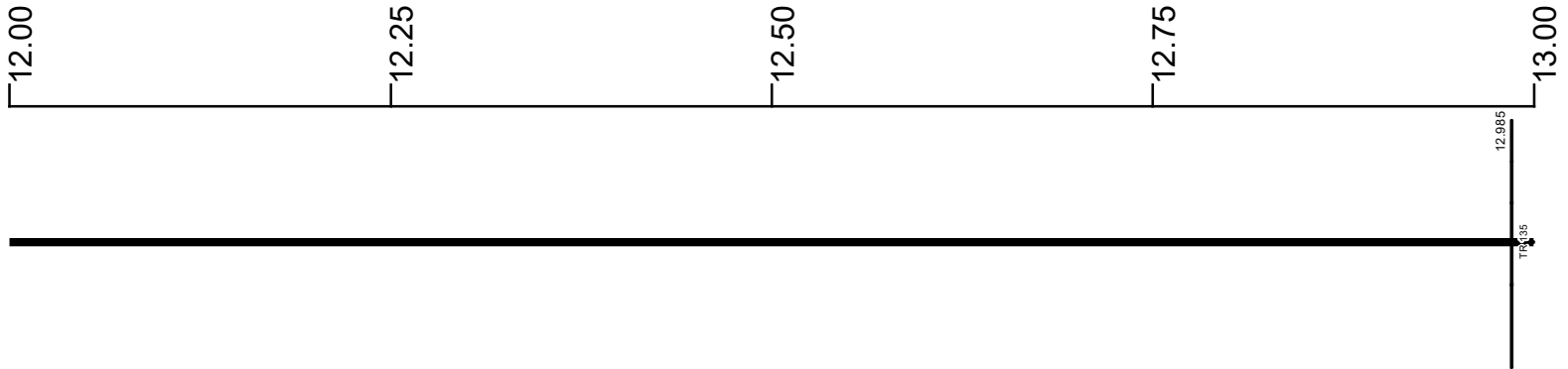
Prepared by
The Ohio Department of Transportation
Office of Technical Services
Roadway Information

SHARSR00067**C

State True Log

32.035

County True Log



Surface Type & Width (Left / Right)

G 22'
0 - 15.073

Base Type (Left / Right)

I
0 - 15.073

Shoulder Type & Width (Left / Right)

2 (3/3)
1.585 - 15.073

Resurface Year

2020

Through Lanes

2
0 - 15.495

Street Name

SR 67
0 - 15.073

- | | | | |
|---------------------|-------------------|----------------------|--------------|
| Non-divided Highway | Bridge (on route) | Railroad (at grade) | Intersection |
| Divided Highway | Underpass | Railroad (underpass) | |
| Secondary Segment | Overpass | Railroad (overpass) | |
| Corporation | | | |

Created on: 6/30/2025

transportation.ohio.gov

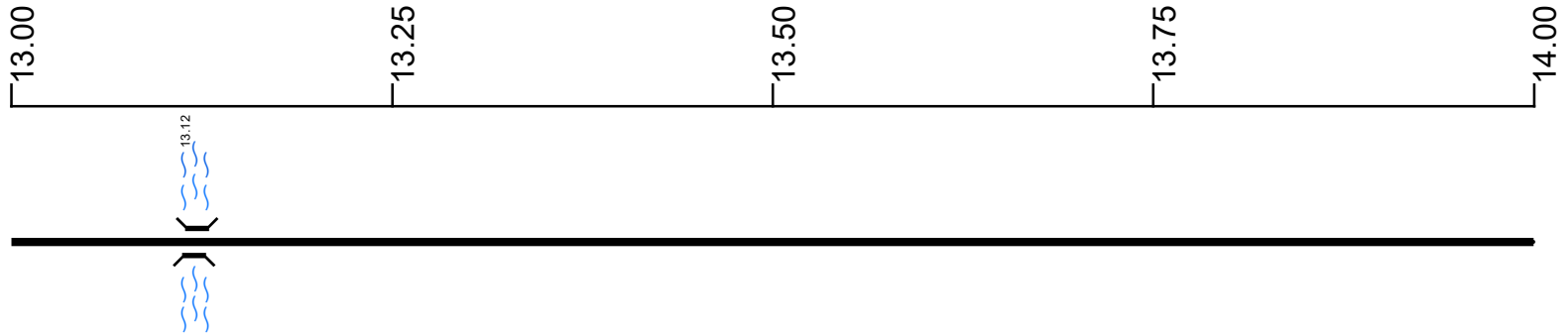
Prepared by
The Ohio Department of Transportation
Office of Technical Services
Roadway Information

SHARSR00067**C

State True Log

33.035

County True Log



Surface Type & Width (Left / Right)

G 22'
0 - 15.073

Base Type (Left / Right)

I
0 - 15.073

Shoulder Type & Width (Left / Right)

2 (3/3)
1.585 - 15.073

Resurface Year

2020
1.585 - 15.07

Through Lanes

2
0 - 15.495

Street Name

SR 67
0 - 15.073

- | | | | |
|---------------------|-------------------|----------------------|--------------|
| Non-divided Highway | Bridge (on route) | Railroad (at grade) | Intersection |
| Divided Highway | Underpass | Railroad (underpass) | |
| Secondary Segment | Overpass | Railroad (overpass) | |
| Corporation | | | |

Created on: 6/30/2025

transportation.ohio.gov

Prepared by
The Ohio Department of Transportation
Office of Technical Services
Roadway Information

SHARSR00067**C

State True Log

34.035

County True Log



Surface Type & Width (Left / Right)

G 22'
0 - 15.073

Base Type (Left / Right)

I
0 - 15.073

Shoulder Type & Width (Left / Right)

2 (3/3)
1.585 - 15.073

Resurface Year

2020
1.585 - 15.07

Through Lanes

2
0 - 15.495

Street Name

SR 67
0 - 15.073

- | | | | |
|---------------------|-------------------|----------------------|--------------|
| Non-divided Highway | Bridge (on route) | Railroad (at grade) | Intersection |
| Divided Highway | Underpass | Railroad (underpass) | |
| Secondary Segment | Overpass | Railroad (overpass) | |
| Corporation | | | |

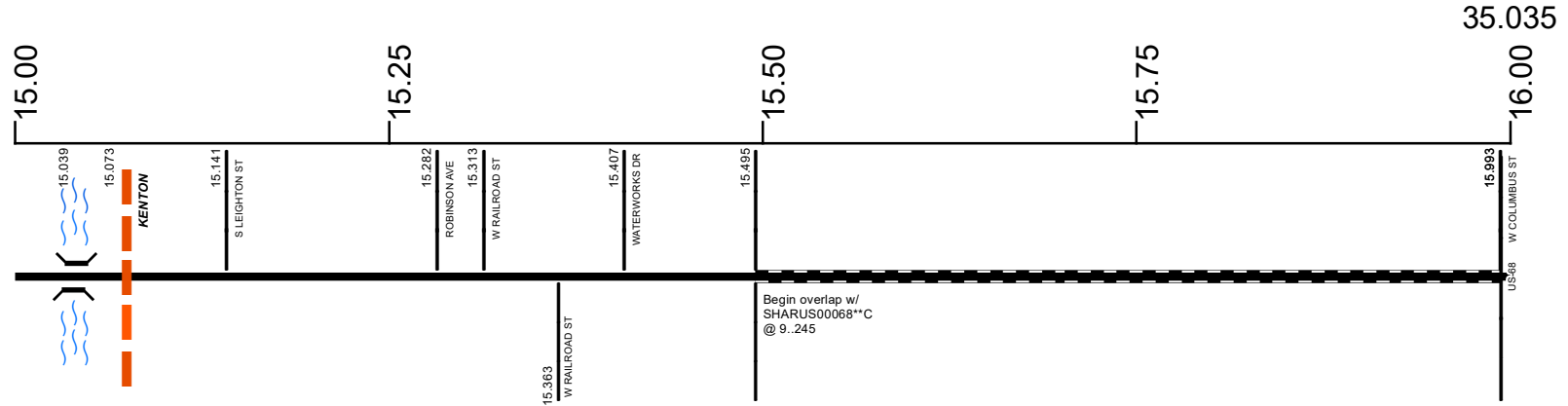
Created on: 6/30/2025

transportation.ohio.gov

Prepared by
The Ohio Department of Transportation
Office of Technical Services
Roadway Information

SHARSR00067**C

State True Log
County True Log



Surface Type & Width (Left / Right)

G 22'	G 30'
0 - 15.073	15.073 - 15.495

G 56'

Base Type (Left / Right)

I	N
0 - 15.073	15.073 - 15.495

R 20'

Shoulder Type & Width (Left / Right)

2 (3/3')	1 (0/0')
1.585 - 15.073	15.073 - 15.495

1 (0/0')

Resurface Year

2020	2022
1.585 - 15.07	15.07 - 15.495

Through Lanes

2
0 - 15.495

Through Lanes

Street Name

SR 67	ESPY ST
0 - 15.073	15.073 - 15.495

COLUMBUS ST

- Non-divided Highway
- Divided Highway
- Secondary Segment
- Corporation
- Bridge (on route)
- Underpass
- Overpass
- Railroad (at grade)
- Railroad (underpass)
- Railroad (overpass)
- Intersection

Created on: 6/30/2025



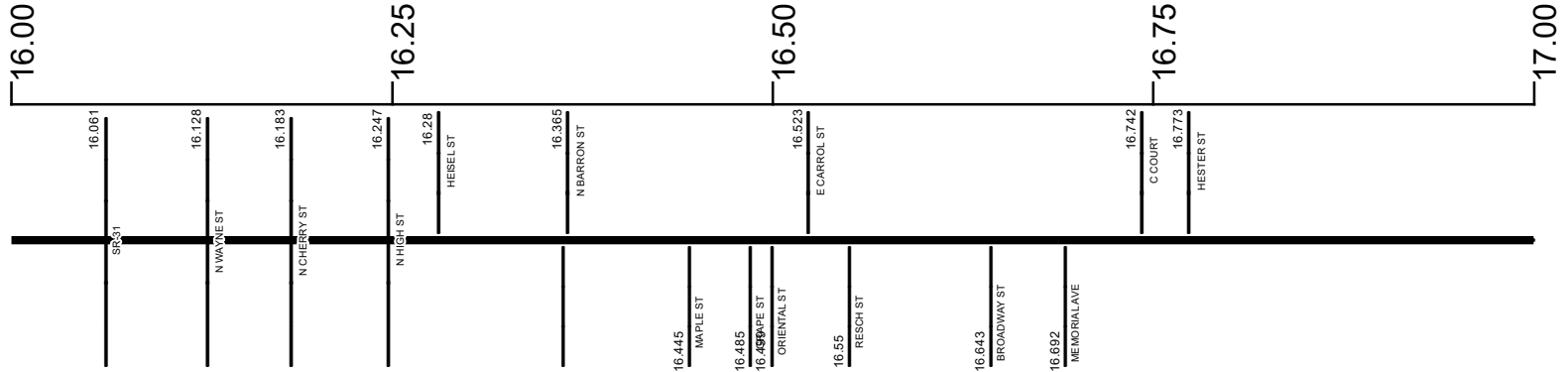
transportation.ohio.gov
Prepared by
The Ohio Department of Transportation
Office of Technical Services
Roadway Information

SHARSR00067**C

State True Log

36.035

County True Log



Surface Type & Width (Left / Right)

G 56'	G (20'/21')	G 28'	G (20'/17')
15.993 - 16.129	16.129 - 16.374	16.374 - 16.761	16.761 - 17.018

Base Type (Left / Right)

R	N / I
15.993 - 16.761	16.761 - 18.103

Shoulder Type & Width (Left / Right)

1 (0'/0')	2 (1'/1')
15.993 - 16.761	16.761 - 17.018

Resurface Year

2023
16.129 - 17.04

Through Lanes

4	2
15.993 - 16.374	16.374 - 24.794

Street Name

COLUMBUS ST
15.993 - 17.209

- Non-divided Highway
 Bridge (on route)
 Railroad (at grade)
 Intersection
- Divided Highway
 Underpass
 Railroad (underpass)
- Secondary Segment
 Overpass
 Railroad (overpass)
- Corporation**

Created on: 6/30/2025

transportation.ohio.gov

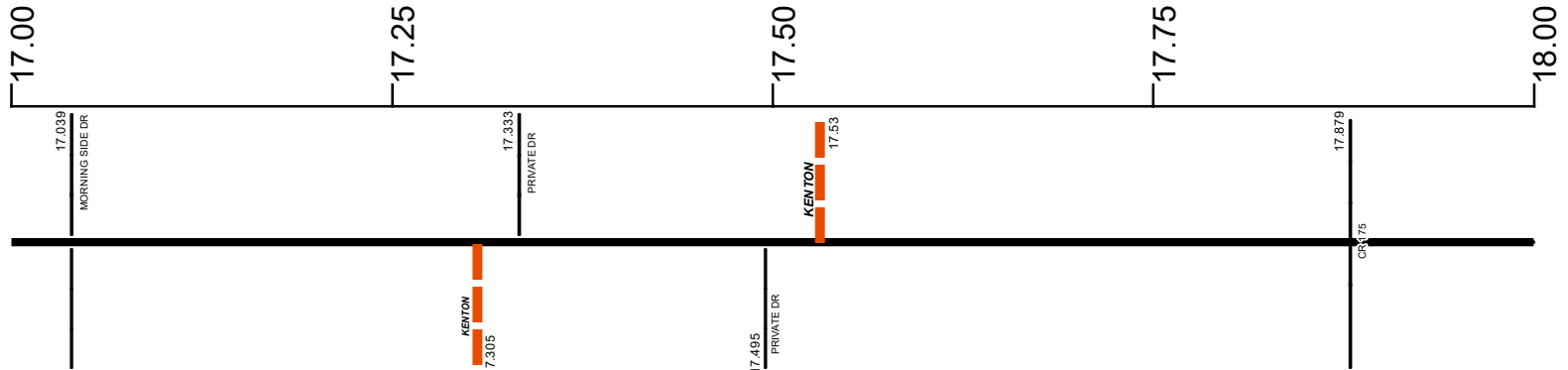
Prepared by
The Ohio Department of Transportation
Office of Technical Services
Roadway Information

SHARSR00067**C

State True Log

37.035

County True Log



Surface Type & Width (Left / Right)

G (20'/17')	G (20'/2')
	17.018 - 18.103

Base Type (Left / Right)

	N / I
	16.761 - 18.103

Shoulder Type & Width (Left / Right)

2 (1'1')	2 (6'6')
16.761 - 17.018	17.018 - 18.103

Resurface Year

2023

16.129 - 17.04

Through Lanes

	2
	16.374 - 24.794

Street Name

COLUMBUS ST	SR 67
15.993 - 17.209	17.209 - 24.794

- | | | | |
|--|---|---|---|
| <ul style="list-style-type: none"> Non-divided Highway Divided Highway Secondary Segment Corporation | <ul style="list-style-type: none"> Bridge (on route) Underpass Overpass | <ul style="list-style-type: none"> Railroad (at grade) Railroad (underpass) Railroad (overpass) | <ul style="list-style-type: none"> Intersection |
|--|---|---|---|

Created on: 6/30/2025

transportation.ohio.gov

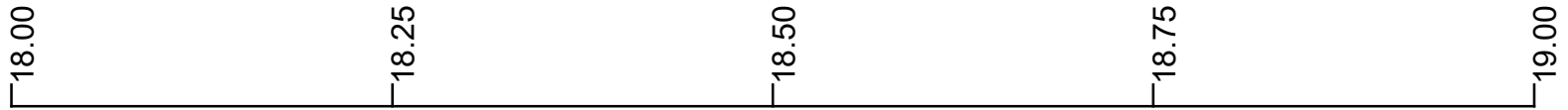
Prepared by
The Ohio Department of Transportation
Office of Technical Services
Roadway Information

SHARSR00067**C

State True Log

38.035

County True Log



Surface Type & Width (Left / Right)

G (20'2") 17.018 - 18.103	G 22' 18.103 - 24.794
------------------------------	--------------------------

Base Type (Left / Right)

N / I 16.761 - 18.103	I 18.103 - 24.794
--------------------------	----------------------

Shoulder Type & Width (Left / Right)

2 (6'6") 17.018 - 18.103	2 (3'3") 18.103 - 24.794
-----------------------------	-----------------------------

Through Lanes

	2 16.374 - 24.794
--	----------------------

Street Name

	SR 67 17.209 - 24.794
--	--------------------------

- | | | | |
|--|---|---|---|
| <ul style="list-style-type: none"> Non-divided Highway Divided Highway Secondary Segment Corporation | <ul style="list-style-type: none"> Bridge (on route) Underpass Overpass | <ul style="list-style-type: none"> Railroad (at grade) Railroad (underpass) Railroad (overpass) | <ul style="list-style-type: none"> Intersection |
|--|---|---|---|

Created on: 6/30/2025

transportation.ohio.gov

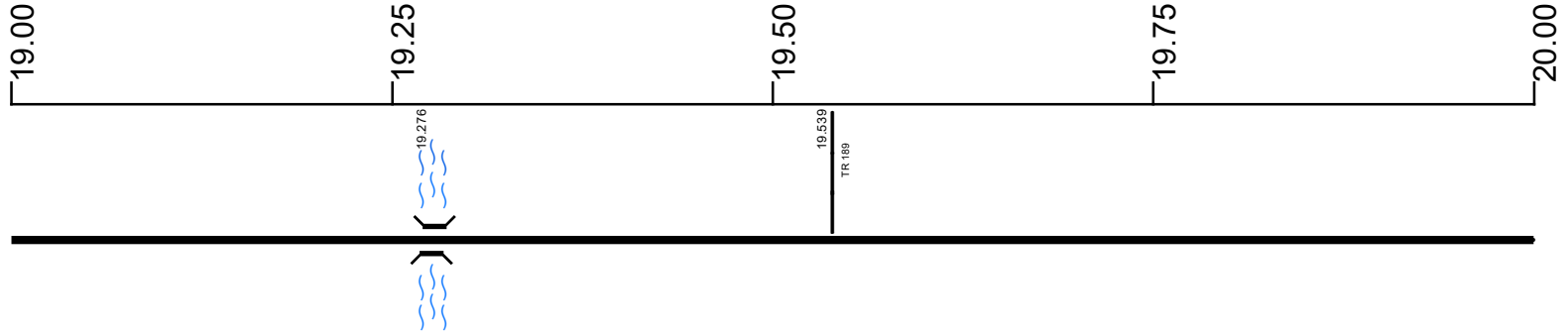
Prepared by
The Ohio Department of Transportation
Office of Technical Services
Roadway Information

SHARSR00067**C

State True Log

39.035

County True Log



Surface Type & Width (Left / Right)

G 22'
18.103 - 24.794

Base Type (Left / Right)

I
18.103 - 24.794

Shoulder Type & Width (Left / Right)

2 (3/3)
18.103 - 24.794

Through Lanes

2
16.374 - 24.794

Street Name

SR 67
17.209 - 24.794

- | | | | |
|---------------------|-------------------|----------------------|--------------|
| Non-divided Highway | Bridge (on route) | Railroad (at grade) | Intersection |
| Divided Highway | Underpass | Railroad (underpass) | |
| Secondary Segment | Overpass | Railroad (overpass) | |
| Corporation | | | |

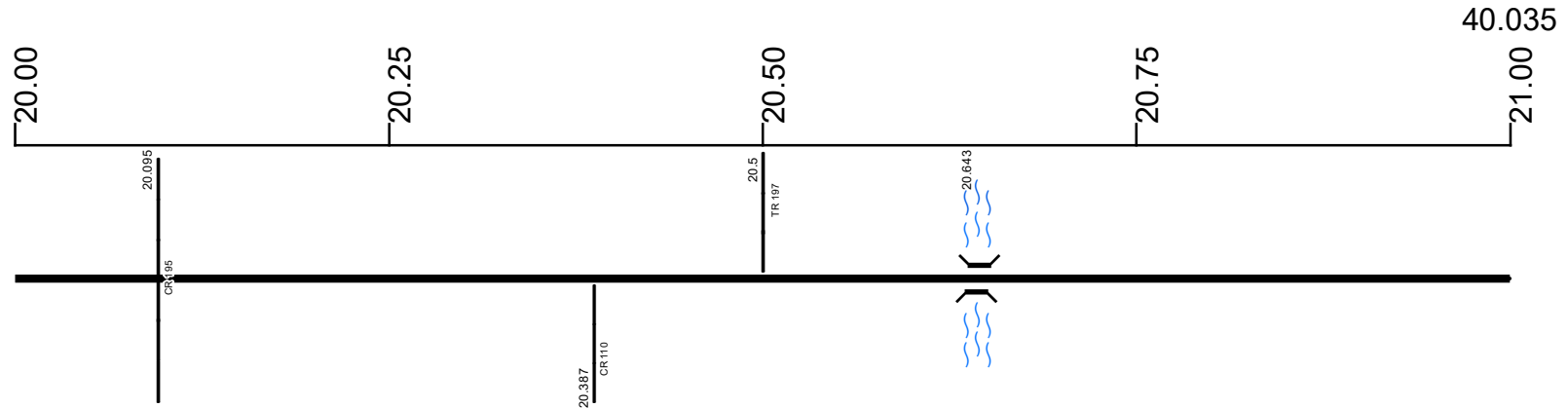
Created on: 6/30/2025

transportation.ohio.gov

Prepared by
The Ohio Department of Transportation
Office of Technical Services
Roadway Information

SHARSR00067**C

State True Log
County True Log



Surface Type & Width (Left / Right)	G 22'
	18.103 - 24.794
Base Type (Left / Right)	I
	18.103 - 24.794
Shoulder Type & Width (Left / Right)	2 (3/3)
	18.103 - 24.794
Through Lanes	2
	16.374 - 24.794
Street Name	SR 67
	17.209 - 24.794

Non-divided Highway	Bridge (on route)	Railroad (at grade)	Intersection
Divided Highway	Underpass	Railroad (underpass)	
Secondary Segment	Overpass	Railroad (overpass)	
Corporation			

Created on: 6/30/2025

transportation.ohio.gov

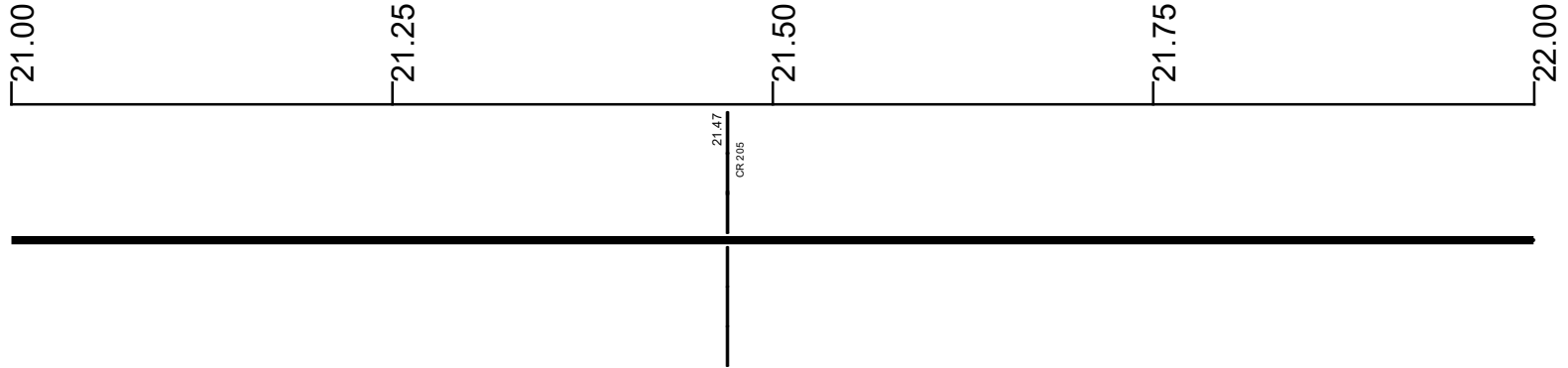
Prepared by
The Ohio Department of Transportation
Office of Technical Services
Roadway Information

SHARSR00067**C

State True Log

41.035

County True Log



Surface Type & Width (Left / Right)

G 22'
18.103 - 24.794

Base Type (Left / Right)

I
18.103 - 24.794

Shoulder Type & Width (Left / Right)

2 (3/3)
18.103 - 24.794

Through Lanes

2
16.374 - 24.794

Street Name

SR 67
17.209 - 24.794

- | | | | |
|---------------------|-------------------|----------------------|--------------|
| Non-divided Highway | Bridge (on route) | Railroad (at grade) | Intersection |
| Divided Highway | Underpass | Railroad (underpass) | |
| Secondary Segment | Overpass | Railroad (overpass) | |
| Corporation | | | |

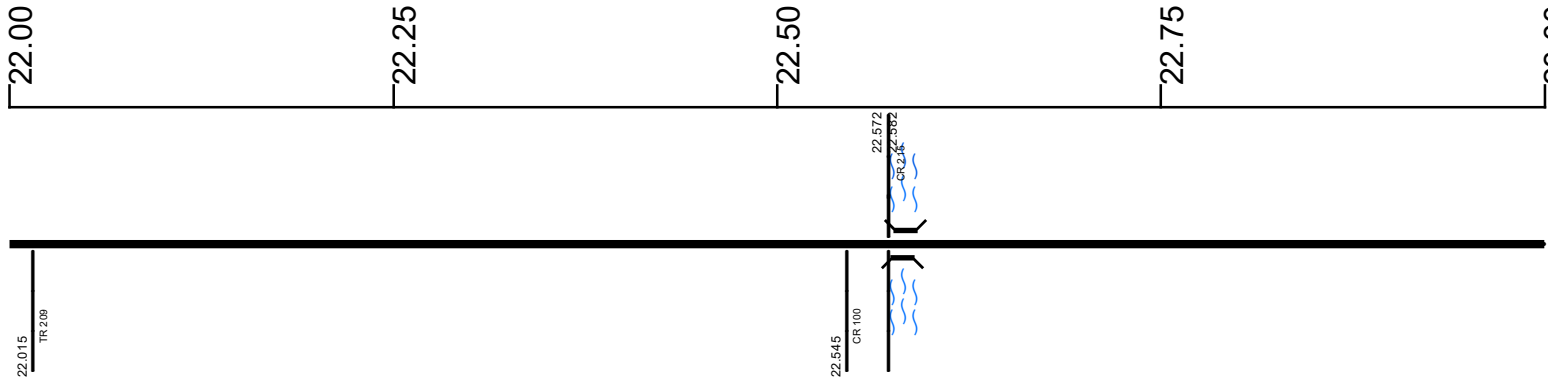
Created on: 6/30/2025

transportation.ohio.gov

Prepared by
The Ohio Department of Transportation
Office of Technical Services
Roadway Information

SHARSR00067**C

State True Log 42.035
 County True Log 23.00



Surface Type & Width (Left / Right)	G 22'
	18.103 - 24.794
Base Type (Left / Right)	I
	18.103 - 24.794
Shoulder Type & Width (Left / Right)	2 (3/3')
	18.103 - 24.794
Through Lanes	2
	16.374 - 24.794
Street Name	SR 67
	17.209 - 24.794

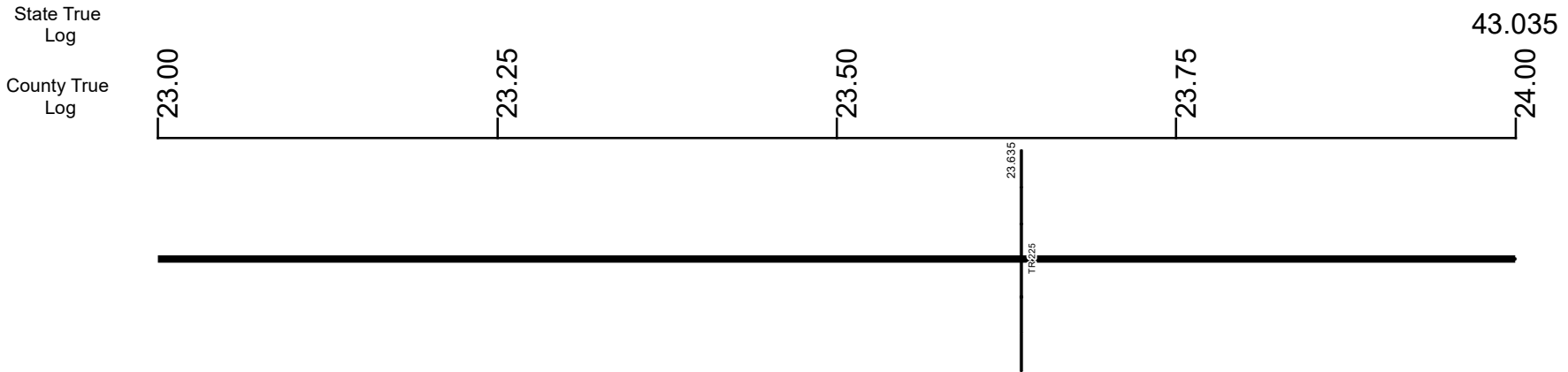
<ul style="list-style-type: none"> Non-divided Highway Divided Highway Secondary Segment Corporation 	<ul style="list-style-type: none"> Bridge (on route) Underpass Overpass 	<ul style="list-style-type: none"> Railroad (at grade) Railroad (underpass) Railroad (overpass) 	<ul style="list-style-type: none"> Intersection
--	---	---	---

Created on: 6/30/2025

transportation.ohio.gov

Prepared by
 The Ohio Department of Transportation
 Office of Technical Services
 Roadway Information

SHARSR00067**C



Surface Type & Width (Left / Right)

G 22'
18.103 - 24.794

Base Type (Left / Right)

I
18.103 - 24.794

Shoulder Type & Width (Left / Right)

2 (3/3)
18.103 - 24.794

Through Lanes

2
16.374 - 24.794

Street Name

SR 67
17.209 - 24.794

- Non-divided Highway
 Bridge (on route)
 Railroad (at grade)
 Intersection
- Divided Highway
 Underpass
 Railroad (underpass)
- Secondary Segment
 Overpass
 Railroad (overpass)
- Corporation**

Created on: 6/30/2025



transportation.ohio.gov

Prepared by
The Ohio Department of Transportation
Office of Technical Services
Roadway Information

SHARSR00067**C

State True Log

43.829

County True Log



Surface Type & Width (Left / Right)	G 22'
	18.103 - 24.794
Base Type (Left / Right)	I
	18.103 - 24.794
Shoulder Type & Width (Left / Right)	2 (3/3')
	18.103 - 24.794
Through Lanes	2
	16.374 - 24.794
Street Name	SR 67
	17.209 - 24.794

Non-divided Highway	Bridge (on route)	Railroad (at grade)	Intersection
Divided Highway	Underpass	Railroad (underpass)	
Secondary Segment	Overpass	Railroad (overpass)	
Corporation			

Created on: 6/30/2025

transportation.ohio.gov

Prepared by
The Ohio Department of Transportation
Office of Technical Services
Roadway Information

Historical Project List for SHARSR00067**C

Begin Measure	End Measure	Project ID Number	Construction Completion Date	Treatment Category	Treatment Type
0.000	1.585	88846	10-2018	Minor Rehabilitation	60-AC Overlay w/Rpr
0.000	1.585	25139	11-2005	Minor Rehabilitation	50-AC Overlay w/o Rpr
1.585	15.065	107656	7-2020	Minor Rehabilitation	50-AC Overlay w/o Rpr
1.585	15.065	21577	10-2003	Minor Rehabilitation	52-AC Inlay
15.065	15.495	85087	9-2013	Minor Rehabilitation	60-AC Overlay w/Rpr
15.065	15.495	24307	7-2004	Minor Rehabilitation	52-AC Inlay
15.073	15.495	113250	12-2022	Minor Rehabilitation	60-AC Overlay w/Rpr
15.993	17.033	25156	9-2009	Minor Rehabilitation	52-AC Inlay
16.133	17.043	113253	11-2023	Minor Rehabilitation	60-AC Overlay w/Rpr
17.023	17.573	85087	9-2013	Minor Rehabilitation	60-AC Overlay w/Rpr
17.553	24.794	98463	10-2018	Minor Rehabilitation	50-AC Overlay w/o Rpr

Roadway Codes

Access Control Journalized

- F - Full Access Control
- L - Limited Access Control
- N - No Access Control

Access Control Operational

- 1 - Full Access Control
- 2 - Partial Access Control
- 3 - No Access Control

Base Type

- F - Crack and Seat
- H - Rubblize and Roll
- I - Aggregate Base 304 or Traffic Compacted
- K - Water Bound Macadam
- L - Bituminous Concrete Mix or Penetration Macadam
- N - Plain Concrete
- P - Reinforced Concrete
- R - Brick (Flexible)
- T - Brick (Rigid)

Direction of Travel

- B - Both (Two-way)
- F - One-way Cardinal
- T - One-way Non-cardinal

Facility Type

- 1 - One-way Roadway
- 2 - Two-way Roadway
- 4 - Ramp
- 5 - Non-mainline
- 6 - Non-inventory Direction
- 7 - Planned / Unbuilt

Historical Federal Aid Indicator

- N - Not a FAP Route
- Y - FAP Route

Functional Classification

- 01 - Interstate
- 02 - Principal Arterial (Freeways)
- 03 - Principal Arterial (Other)
- 04 - Minor Arterial
- 05 - Major Collector
- 06 - Minor Collector
- 07 - Local

Leave / Reenter Indicator

- Y - Route leaves/reenters at this point
- N - Route does not leave/reenter at this point

Median Type

- 1 - None
- 2 - Unprotected
- 3 - Curbed
- 4 - Positive Barrier (Unspecified)
- 5 - Positive Barrier (Flexible)
- 6 - Positive Barrier (Semi-rigid)
- 7 - Positive Barrier (Rigid)

NHS

- N - National Highway System
- H - Congressional Corridor
- 2 - Major Airport
- 3 - Major Port Facility
- 4 - Major Amtrak Station
- 5 - Major Rail / Truck Terminal
- 6 - Major Intercity Bus Terminal
- 7 - Major Public Transit / Multi-modal Passenger Terminal
- 8 - Major Pipeline Terminal
- 9 - Major Ferry Terminal

Priority System

- G - General
- P - Priority System
- U - Urban

Scenic Byway Code

- A - All American Road
- N - National Scenic Byway
- S - State Scenic Byway

Shoulder Type

- 1 - None
- 2 - Surfaced shoulder exists (bituminous concrete {AC})
- 3 - Surfaced shoulder exists (Portland Cement Concrete {PCC})
- 4 - Stabilized shoulder exists (gravel or other granular material)
- 5 - Combination shoulder exists (two or more surface types)
- 6 - Earth shoulder exists
- 7 - Barrier curb exists; no shoulder in front of curb

Surface Type

- A - Combination
- B - Brick
- C - Continuous Reinforced Concrete
- D - Reinforced Concrete
- E - Plain Concrete
- G - Bituminous Concrete
- I - Chipseal on Granular
- K - Open Graded Bituminous
- L - Chipseal or Micro
- M - Gravel
- U - Unimproved
- X - Right of Way Only