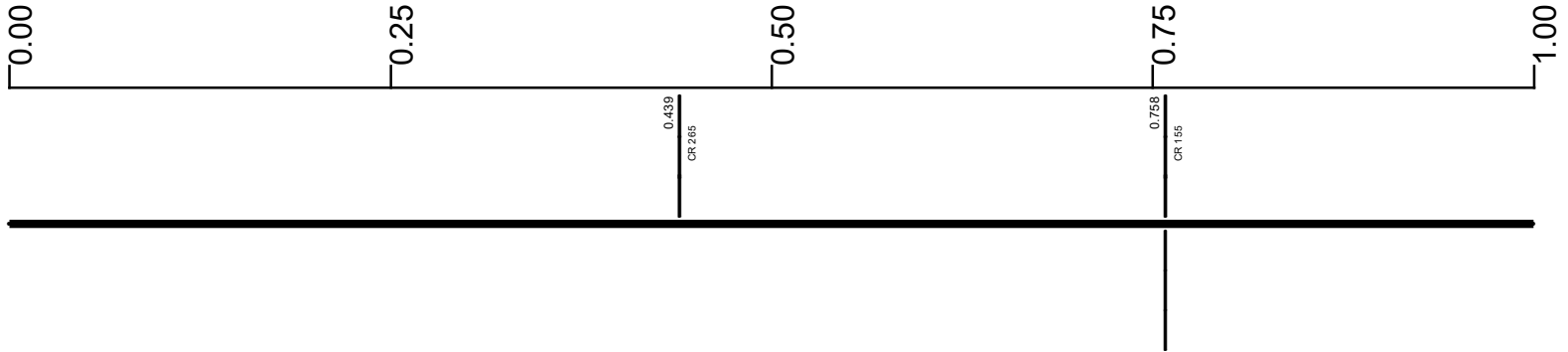


SHARSR00273**C

State True Log 13.472

14.472

County True Log



Surface Type & Width (Left / Right)

G 22'
0 - 6.091

Base Type (Left / Right)

I
0 - 3.805

Shoulder Type & Width (Left / Right)

2 (6/6)
0 - 6.091

Through Lanes

2
0 - 6.305

Street Name

SR 273
0 - 5.66

- | | | | |
|---------------------|-------------------|----------------------|--------------|
| Non-divided Highway | Bridge (on route) | Railroad (at grade) | Intersection |
| Divided Highway | Underpass | Railroad (underpass) | |
| Secondary Segment | Overpass | Railroad (overpass) | |
| Corporation | | | |

Created on: 6/30/2025

transportation.ohio.gov

Prepared by
The Ohio Department of Transportation
Office of Technical Services
Roadway Information

SHARSR00273**C

State True Log

15.472

County True Log



Surface Type & Width (Left / Right)

G 22'
0 - 6.091

Base Type (Left / Right)

I
0 - 3.805

Shoulder Type & Width (Left / Right)

2 (6/6)
0 - 6.091

Through Lanes

2
0 - 6.305

Street Name

SR 273
0 - 5.66

- | | | | |
|---------------------|-------------------|----------------------|--------------|
| Non-divided Highway | Bridge (on route) | Railroad (at grade) | Intersection |
| Divided Highway | Underpass | Railroad (underpass) | |
| Secondary Segment | Overpass | Railroad (overpass) | |
| Corporation | | | |

Created on: 6/30/2025

transportation.ohio.gov

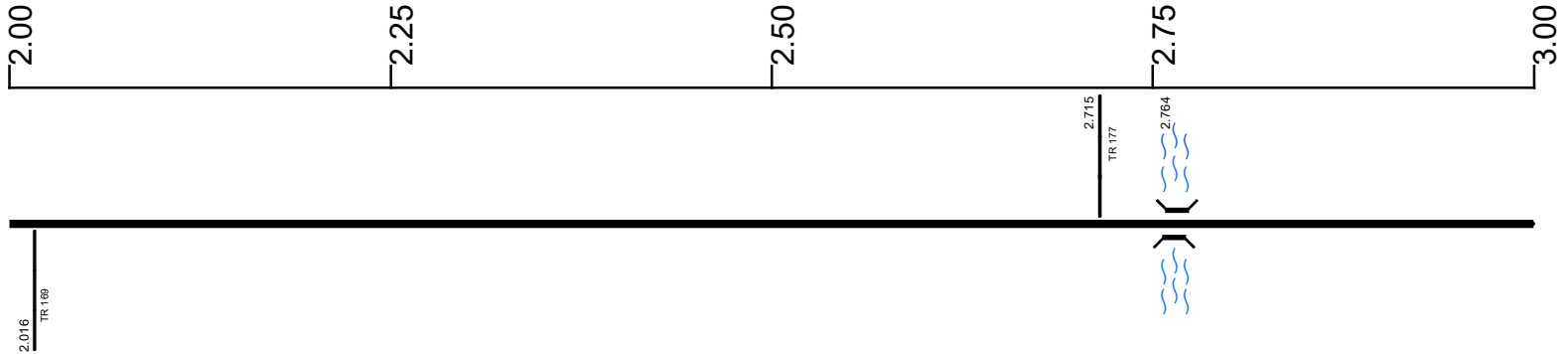
Prepared by
The Ohio Department of Transportation
Office of Technical Services
Roadway Information

SHARSR00273**C

State True Log

16.472

County True Log



Surface Type & Width (Left / Right)

G 22'
0 - 6.091

Base Type (Left / Right)

I
0 - 3.805

Shoulder Type & Width (Left / Right)

2 (6/6)
0 - 6.091

Through Lanes

2
0 - 6.305

Street Name

SR 273
0 - 5.66

- Non-divided Highway
 Bridge (on route)
 Railroad (at grade)
 Intersection
- Divided Highway
 Underpass
 Railroad (underpass)
- Secondary Segment
 Overpass
 Railroad (overpass)
- Corporation**

Created on: 6/30/2025

transportation.ohio.gov

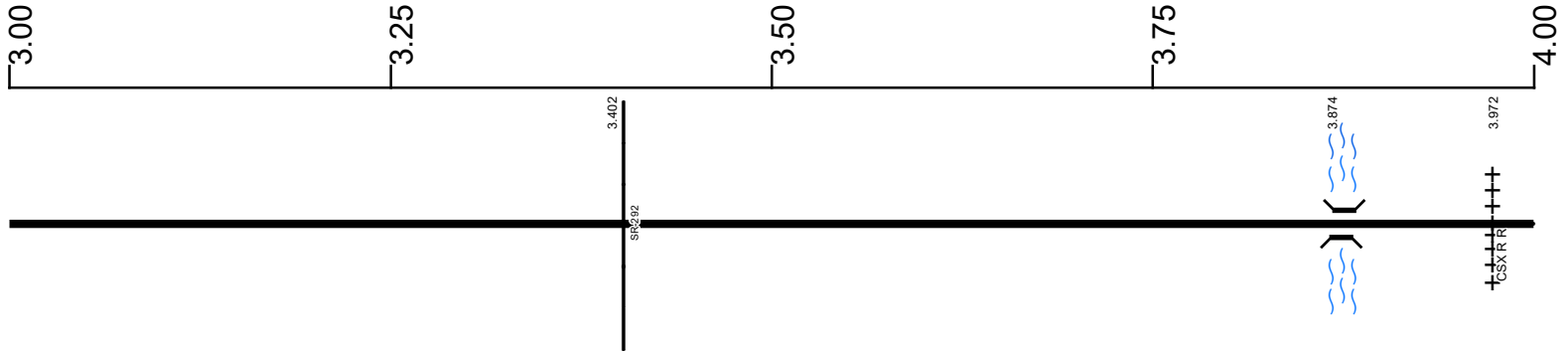
Prepared by
The Ohio Department of Transportation
Office of Technical Services
Roadway Information

SHARSR00273**C

State True Log

17.472

County True Log



Surface Type & Width (Left / Right)

	G 22'
	0 - 6.091

Base Type (Left / Right)

I	K
0 - 3.805	3.805 - 4.067

Shoulder Type & Width (Left / Right)

	2 (6/6)
	0 - 6.091

Through Lanes

	2
	0 - 6.305

Street Name

	SR 273
	0 - 5.66

- | | | | |
|---------------------|-------------------|----------------------|--------------|
| Non-divided Highway | Bridge (on route) | Railroad (at grade) | Intersection |
| Divided Highway | Underpass | Railroad (underpass) | |
| Secondary Segment | Overpass | Railroad (overpass) | |
| Corporation | | | |

Created on: 6/30/2025

transportation.ohio.gov

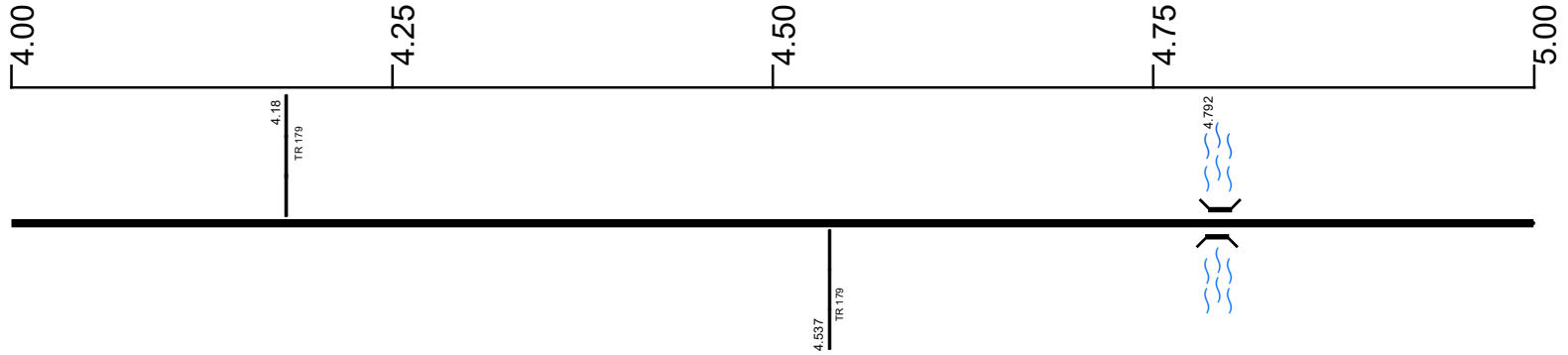
Prepared by
The Ohio Department of Transportation
Office of Technical Services
Roadway Information

SHARSR00273**C

State True Log

18.472

County True Log



Surface Type & Width (Left / Right)

	G 22'
	0 - 6.091

Base Type (Left / Right)

K	I
3.805 - 4.067	4.067 - 6.305

Shoulder Type & Width (Left / Right)

	2 (6/6)
	0 - 6.091

Through Lanes

	2
	0 - 6.305

Street Name

	SR 273
	0 - 5.66

- | | | | |
|---------------------|-------------------|----------------------|--------------|
| Non-divided Highway | Bridge (on route) | Railroad (at grade) | Intersection |
| Divided Highway | Underpass | Railroad (underpass) | |
| Secondary Segment | Overpass | Railroad (overpass) | |
| Corporation | | | |

Created on: 6/30/2025

transportation.ohio.gov

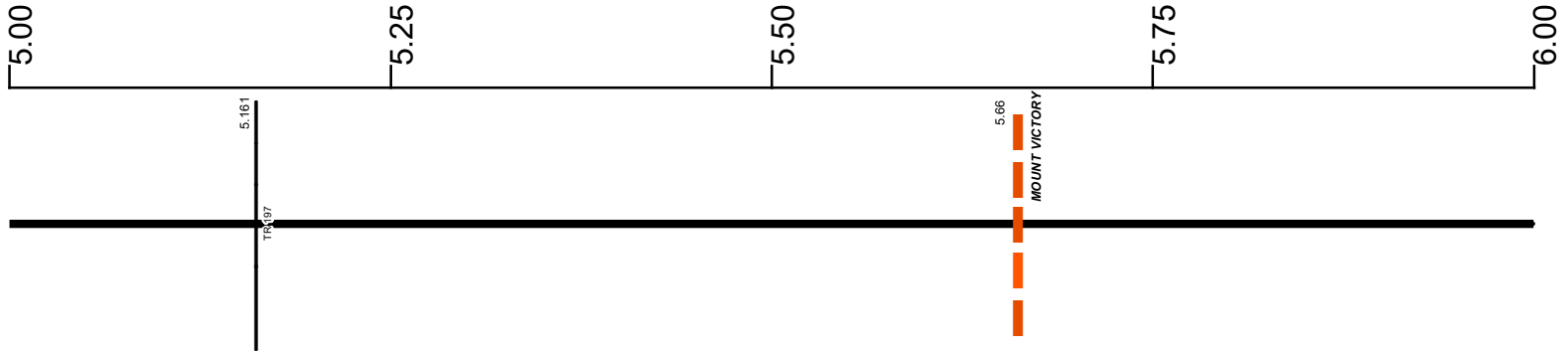
Prepared by
The Ohio Department of Transportation
Office of Technical Services
Roadway Information

SHARSR00273**C

State True Log

19.472

County True Log



Surface Type & Width (Left / Right)

G 22'
0 - 6.091

Base Type (Left / Right)

I
4.067 - 6.305

Shoulder Type & Width (Left / Right)

2 (6/6)
0 - 6.091

Through Lanes

2
0 - 6.305

Street Name

SR 273 0 - 5.66	TAYLOR ST 5.66 - 6.305
--------------------	---------------------------

- | | | | |
|---------------------|-------------------|----------------------|--------------|
| Non-divided Highway | Bridge (on route) | Railroad (at grade) | Intersection |
| Divided Highway | Underpass | Railroad (underpass) | |
| Secondary Segment | Overpass | Railroad (overpass) | |
| Corporation | | | |

Created on: 6/30/2025

transportation.ohio.gov

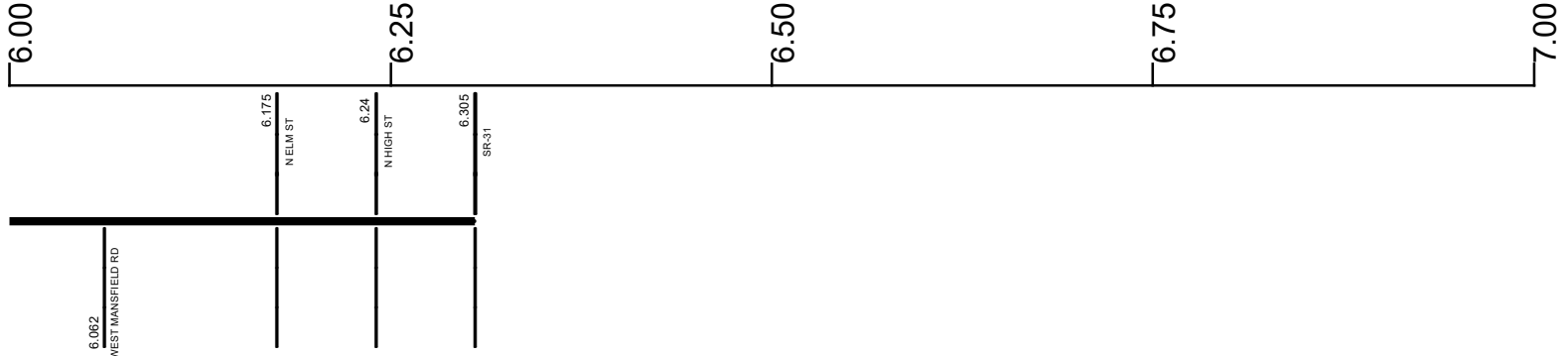
Prepared by
The Ohio Department of Transportation
Office of Technical Services
Roadway Information

SHARSR00273**C

State True Log

19.777

County True Log



Surface Type & Width (Left / Right)	
G 22'	G (12'/13')
0 - 6.091	6.091 - 6.305
Base Type (Left / Right)	
I	
4.067 - 6.305	
Shoulder Type & Width (Left / Right)	
2 (6'/6')	1 (0'/0')
0 - 6.091	6.091 - 6.305
Through Lanes	
2	
0 - 6.305	
Street Name	
TAYLOR ST	
5.66 - 6.305	

<ul style="list-style-type: none"> Non-divided Highway Divided Highway Secondary Segment Corporation 	<ul style="list-style-type: none"> Bridge (on route) Underpass Overpass 	<ul style="list-style-type: none"> Railroad (at grade) Railroad (underpass) Railroad (overpass) 	<ul style="list-style-type: none"> Intersection
--	---	---	---

Created on: 6/30/2025

transportation.ohio.gov

Prepared by
The Ohio Department of Transportation
Office of Technical Services
Roadway Information

Historical Project List for SHARSR00273**C

Begin Measure	End Measure	Project ID Number	Construction Completion Date	Treatment Category	Treatment Type
0.000	5.726	17243	11-2005	Minor Rehabilitation	50-AC Overlay w/o Rpr
5.656	6.305	98463	10-2018	Minor Rehabilitation	50-AC Overlay w/o Rpr

Roadway Codes

Access Control Journalized

- F - Full Access Control
- L - Limited Access Control
- N - No Access Control

Access Control Operational

- 1 - Full Access Control
- 2 - Partial Access Control
- 3 - No Access Control

Base Type

- F - Crack and Seat
- H - Rubblize and Roll
- I - Aggregate Base 304 or Traffic Compacted
- K - Water Bound Macadam
- L - Bituminous Concrete Mix or Penetration Macadam
- N - Plain Concrete
- P - Reinforced Concrete
- R - Brick (Flexible)
- T - Brick (Rigid)

Direction of Travel

- B - Both (Two-way)
- F - One-way Cardinal
- T - One-way Non-cardinal

Facility Type

- 1 - One-way Roadway
- 2 - Two-way Roadway
- 4 - Ramp
- 5 - Non-mainline
- 6 - Non-inventory Direction
- 7 - Planned / Unbuilt

Historical Federal Aid Indicator

- N - Not a FAP Route
- Y - FAP Route

Functional Classification

- 01 - Interstate
- 02 - Principal Arterial (Freeways)
- 03 - Principal Arterial (Other)
- 04 - Minor Arterial
- 05 - Major Collector
- 06 - Minor Collector
- 07 - Local

Leave / Reenter Indicator

- Y - Route leaves/reenters at this point
- N - Route does not leave/reenter at this point

Median Type

- 1 - None
- 2 - Unprotected
- 3 - Curbed
- 4 - Positive Barrier (Unspecified)
- 5 - Positive Barrier (Flexible)
- 6 - Positive Barrier (Semi-rigid)
- 7 - Positive Barrier (Rigid)

NHS

- N - National Highway System
- H - Congressional Corridor
- 2 - Major Airport
- 3 - Major Port Facility
- 4 - Major Amtrak Station
- 5 - Major Rail / Truck Terminal
- 6 - Major Intercity Bus Terminal
- 7 - Major Public Transit / Multi-modal Passenger Terminal
- 8 - Major Pipeline Terminal
- 9 - Major Ferry Terminal

Priority System

- G - General
- P - Priority System
- U - Urban

Scenic Byway Code

- A - All American Road
- N - National Scenic Byway
- S - State Scenic Byway

Shoulder Type

- 1 - None
- 2 - Surfaced shoulder exists (bituminous concrete {AC})
- 3 - Surfaced shoulder exists (Portland Cement Concrete {PCC})
- 4 - Stabilized shoulder exists (gravel or other granular material)
- 5 - Combination shoulder exists (two or more surface types)
- 6 - Earth shoulder exists
- 7 - Barrier curb exists; no shoulder in front of curb

Surface Type

- A - Combination
- B - Brick
- C - Continuous Reinforced Concrete
- D - Reinforced Concrete
- E - Plain Concrete
- G - Bituminous Concrete
- I - Chipseal on Granular
- K - Open Graded Bituminous
- L - Chipseal or Micro
- M - Gravel
- U - Unimproved
- X - Right of Way Only