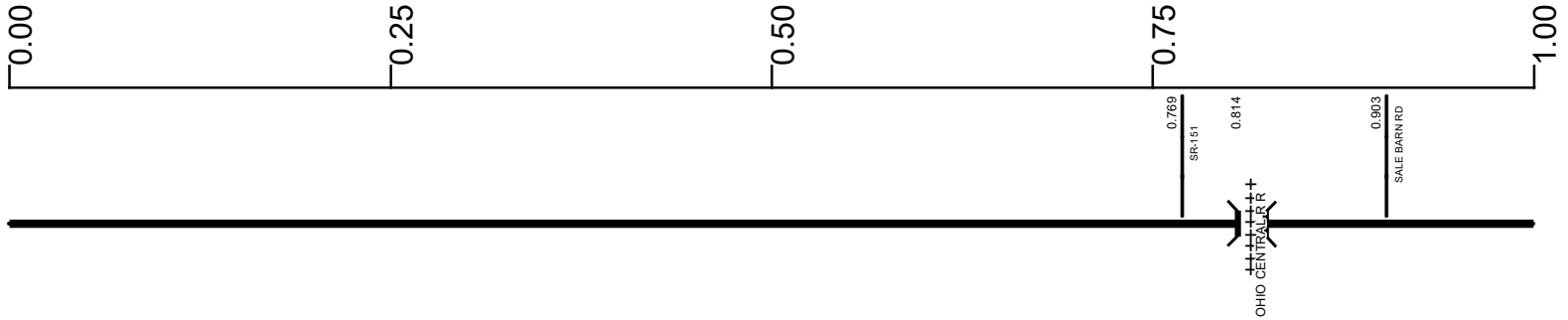


SHASUS00250**C

State True Log 118.666

119.666

County True Log



Surface Type & Width (Left / Right)

G (20'/4') 0 - 0.429	G 24' 0.429 - 3.612
-------------------------	------------------------

Base Type (Left / Right)

N / L 0 - 0.429	P 0.429 - 3.612
--------------------	--------------------

Shoulder Type & Width (Left / Right)

2 (5'/5') 0 - 0.429	2 (9'/9') 0.429 - 0.769	5 (6'/6') 0.769 - 3.612
------------------------	----------------------------	----------------------------

Resurface Year

2022 0 - 0.769

Through Lanes

2 0 - 18.021

Street Name

CADIZ DENNISON RD 0 - 17.696

- Non-divided Highway
 Bridge (on route)
 Railroad (at grade)
 Intersection
- Divided Highway
 Underpass
 Railroad (underpass)
- Secondary Segment
 Overpass
 Railroad (overpass)
- Corporation**

Created on: 6/23/2025

transportation.ohio.gov

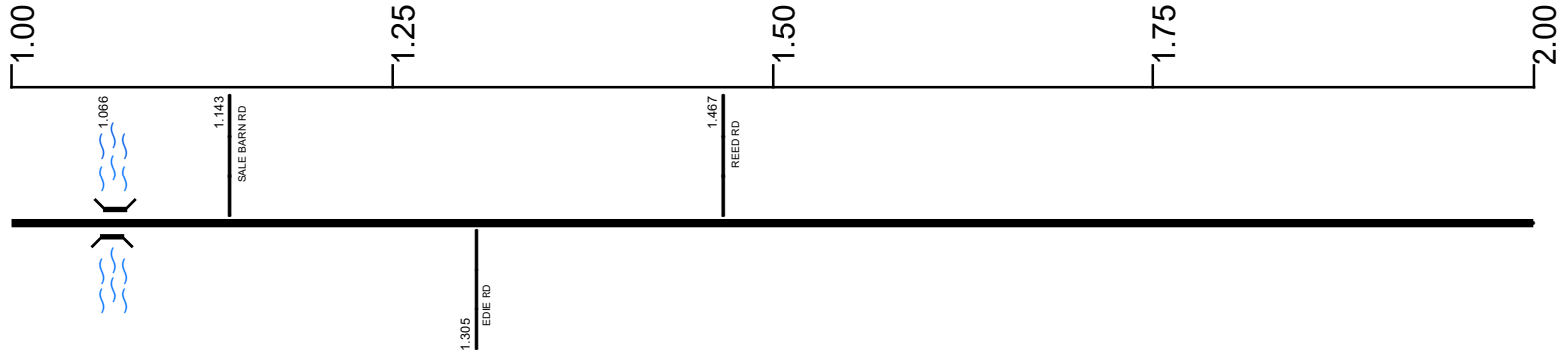
Prepared by
The Ohio Department of Transportation
Office of Technical Services
Roadway Information

SHASUS00250**C

State True Log

120.666

County True Log



Surface Type & Width (Left / Right)

G 24'
0.429 - 3.612

Base Type (Left / Right)

P
0.429 - 3.612

Shoulder Type & Width (Left / Right)

5 (6/6)
0.769 - 3.612

Through Lanes

2
0 - 18.021

Street Name

CADIZ DENNISON RD
0 - 17.696

- | | | | |
|---------------------|-------------------|----------------------|--------------|
| Non-divided Highway | Bridge (on route) | Railroad (at grade) | Intersection |
| Divided Highway | Underpass | Railroad (underpass) | |
| Secondary Segment | Overpass | Railroad (overpass) | |
| Corporation | | | |

Created on: 6/23/2025

transportation.ohio.gov

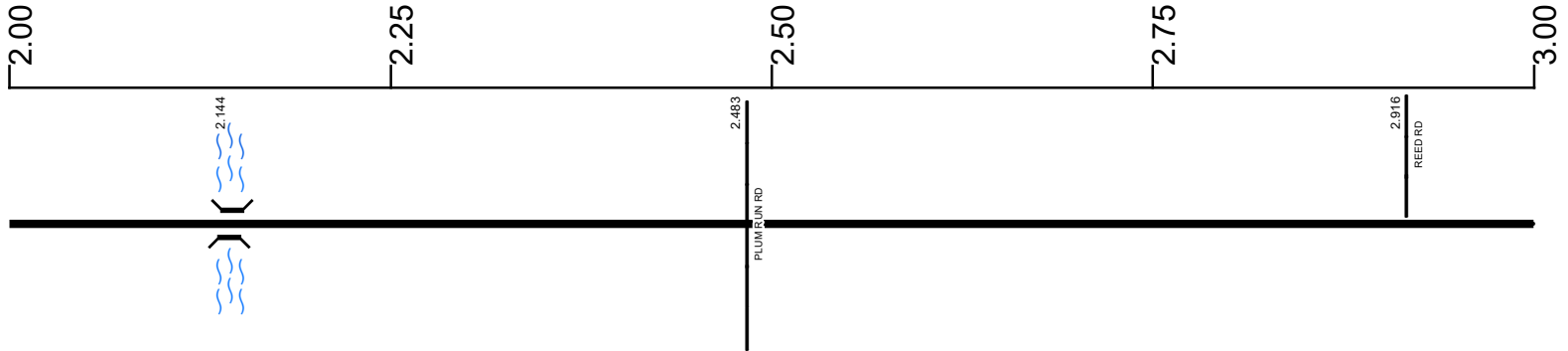
Prepared by
The Ohio Department of Transportation
Office of Technical Services
Roadway Information

SHASUS00250**C

State True Log

121.666

County True Log



Surface Type & Width (Left / Right)

G 24'
0.429 - 3.612

Base Type (Left / Right)

P
0.429 - 3.612

Shoulder Type & Width (Left / Right)

5 (6/6)
0.769 - 3.612

Through Lanes

2
0 - 18.021

Street Name

CADIZ DENNISON RD
0 - 17.696

- | | | | |
|---------------------|-------------------|----------------------|--------------|
| Non-divided Highway | Bridge (on route) | Railroad (at grade) | Intersection |
| Divided Highway | Underpass | Railroad (underpass) | |
| Secondary Segment | Overpass | Railroad (overpass) | |
| Corporation | | | |

Created on: 6/23/2025

transportation.ohio.gov

Prepared by
The Ohio Department of Transportation
Office of Technical Services
Roadway Information

SHASUS00250**C

State True Log

122.666

County True Log



Surface Type & Width (Left / Right)

G 24' 0.429 - 3.612	G (20'4') 3.612 - 4.224
------------------------	----------------------------

Base Type (Left / Right)

P 0.429 - 3.612	I / L 3.612 - 4.224
--------------------	------------------------

Shoulder Type & Width (Left / Right)

5 (6'6") 0.769 - 3.612	2 (9'9") 3.612 - 4.224
---------------------------	---------------------------

Resurface Year

2023

3.924 - 3.975

Through Lanes

2 0 - 18.021

Street Name

CADIZ DENNISON RD 0 - 17.696

- | | | | |
|--|---|---|---|
| <ul style="list-style-type: none"> Non-divided Highway Divided Highway Secondary Segment Corporation | <ul style="list-style-type: none"> Bridge (on route) Underpass Overpass | <ul style="list-style-type: none"> Railroad (at grade) Railroad (underpass) Railroad (overpass) | <ul style="list-style-type: none"> Intersection |
|--|---|---|---|

Created on: 6/23/2025

transportation.ohio.gov

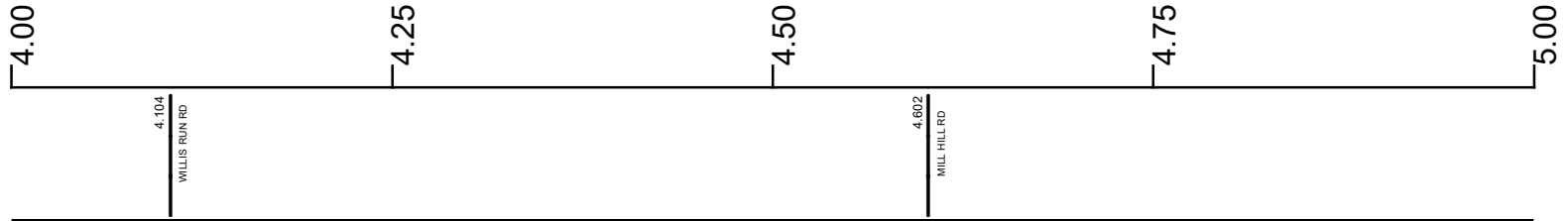
Prepared by
The Ohio Department of Transportation
Office of Technical Services
Roadway Information

SHASUS00250**C

State True Log

123.666

County True Log



Surface Type & Width (Left / Right)

G (20'4") 3.612 - 4.224	G 22' 4.224 - 11.709
----------------------------	-------------------------

Base Type (Left / Right)

I / L 3.612 - 4.224	P 4.224 - 11.709
------------------------	---------------------

Shoulder Type & Width (Left / Right)

2 (9'9") 3.612 - 4.224	5 (7'7") 4.224 - 9.287
---------------------------	---------------------------

Through Lanes

2 0 - 18.021

Street Name

CADIZ DENNISON RD 0 - 17.696

- | | | | |
|---------------------|-------------------|----------------------|--------------|
| Non-divided Highway | Bridge (on route) | Railroad (at grade) | Intersection |
| Divided Highway | Underpass | Railroad (underpass) | |
| Secondary Segment | Overpass | Railroad (overpass) | |
| Corporation | | | |

Created on: 6/23/2025

transportation.ohio.gov

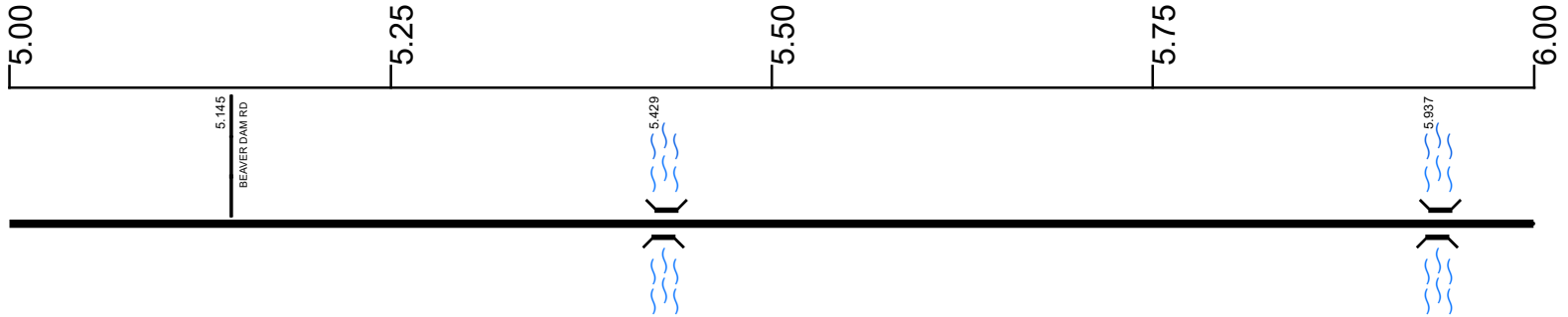
Prepared by
The Ohio Department of Transportation
Office of Technical Services
Roadway Information

SHASUS00250**C

State True Log

124.666

County True Log



Surface Type & Width (Left / Right)

G 22'
4.224 - 11.709

Base Type (Left / Right)

P
4.224 - 11.709

Shoulder Type & Width (Left / Right)

5 (7/7')
4.224 - 9.287

Through Lanes

2
0 - 18.021

Street Name

CADIZ DENNISON RD
0 - 17.696

- | | | | |
|---------------------|-------------------|----------------------|--------------|
| Non-divided Highway | Bridge (on route) | Railroad (at grade) | Intersection |
| Divided Highway | Underpass | Railroad (underpass) | |
| Secondary Segment | Overpass | Railroad (overpass) | |
| Corporation | | | |

Created on: 6/23/2025

transportation.ohio.gov

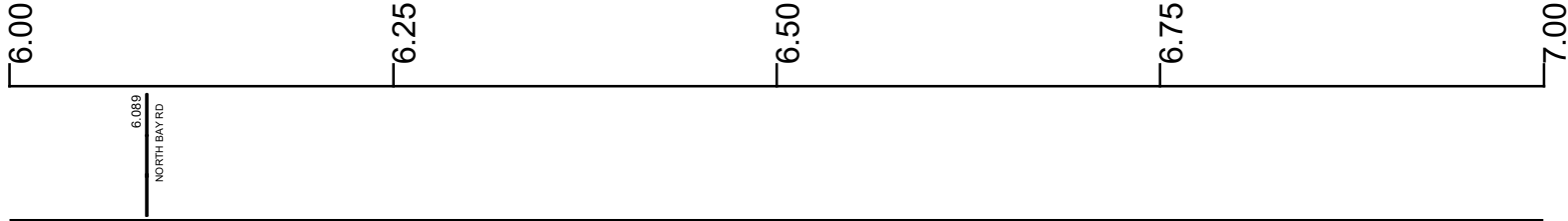
Prepared by
The Ohio Department of Transportation
Office of Technical Services
Roadway Information

SHASUS00250**C

State True Log

125.666

County True Log



Surface Type & Width (Left / Right)

G 22'
4.224 - 11.709

Base Type (Left / Right)

P
4.224 - 11.709

Shoulder Type & Width (Left / Right)

5 (7/7')
4.224 - 9.287

Through Lanes

2
0 - 18.021

Street Name

CADIZ DENNISON RD
0 - 17.696

- | | | | |
|---------------------|-------------------|----------------------|--------------|
| Non-divided Highway | Bridge (on route) | Railroad (at grade) | Intersection |
| Divided Highway | Underpass | Railroad (underpass) | |
| Secondary Segment | Overpass | Railroad (overpass) | |
| Corporation | | | |

Created on: 6/23/2025

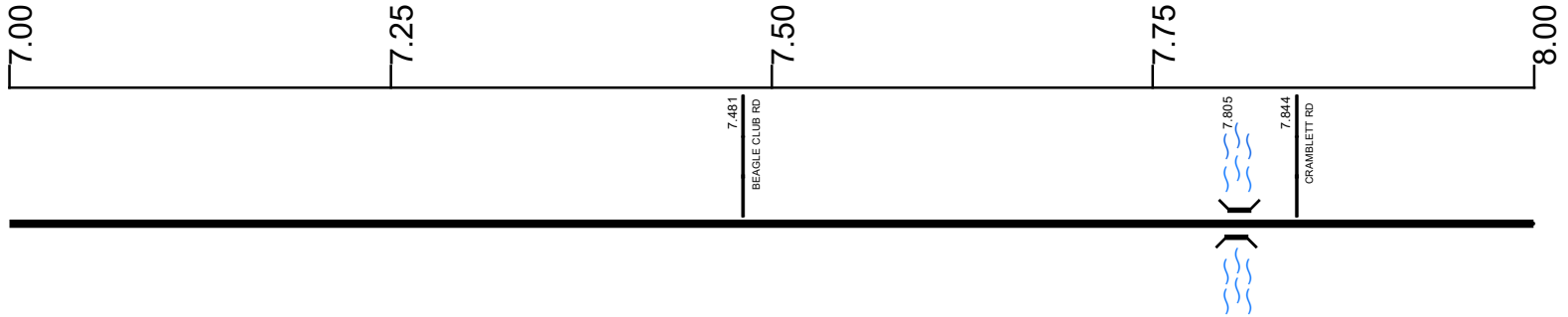
Prepared by
The Ohio Department of Transportation
Office of Technical Services
Roadway Information

SHASUS00250**C

State True Log

126.666

County True Log



Surface Type & Width (Left / Right)

G 22'
4.224 - 11.709

Base Type (Left / Right)

P
4.224 - 11.709

Shoulder Type & Width (Left / Right)












5 (7/7')
4.224 - 9.287

Through Lanes

2
0 - 18.021

Street Name

CADIZ DENNISON RD
0 - 17.696

- | | | | |
|---|---|--|--|
|  Non-divided Highway |  Bridge (on route) |  Railroad (at grade) |  Intersection |
|  Divided Highway |  Underpass |  Railroad (underpass) | |
|  Secondary Segment |  Overpass |  Railroad (overpass) | |
|  Corporation | | | |

Created on: 6/23/2025



transportation.ohio.gov

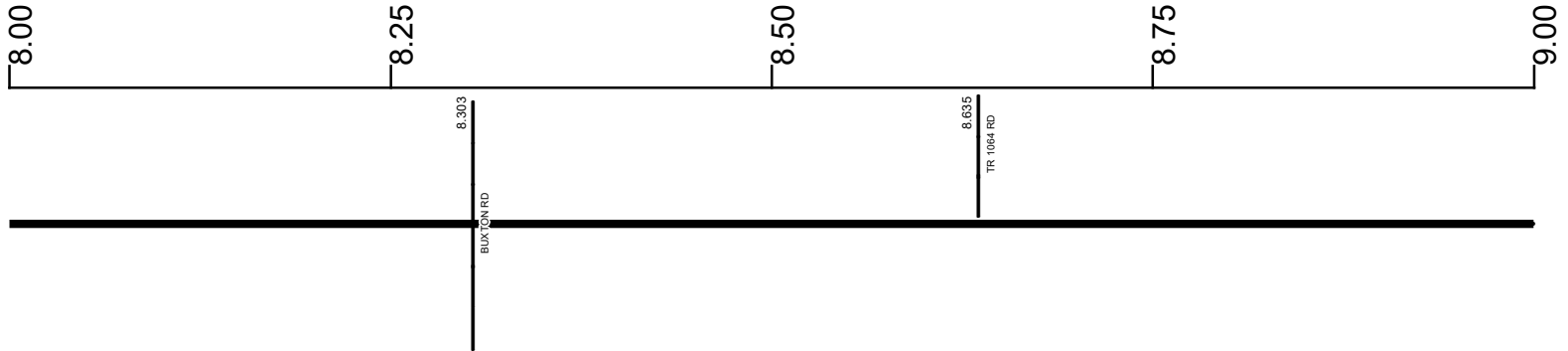
Prepared by
The Ohio Department of Transportation
Office of Technical Services
Roadway Information

SHASUS00250**C

State True Log

127.666

County True Log



Surface Type & Width (Left / Right)

	G 22'
	4.224 - 11.709

Base Type (Left / Right)

	P
	4.224 - 11.709

Shoulder Type & Width (Left / Right)

	5 (7/7')
	4.224 - 9.287

Through Lanes

	2
	0 - 18.021

Street Name

	CADIZ DENNISON RD
	0 - 17.696

- | | | | |
|--|---|---|---|
| <ul style="list-style-type: none"> Non-divided Highway Divided Highway Secondary Segment Corporation | <ul style="list-style-type: none"> Bridge (on route) Underpass Overpass | <ul style="list-style-type: none"> Railroad (at grade) Railroad (underpass) Railroad (overpass) | <ul style="list-style-type: none"> Intersection |
|--|---|---|---|

Created on: 6/23/2025

transportation.ohio.gov

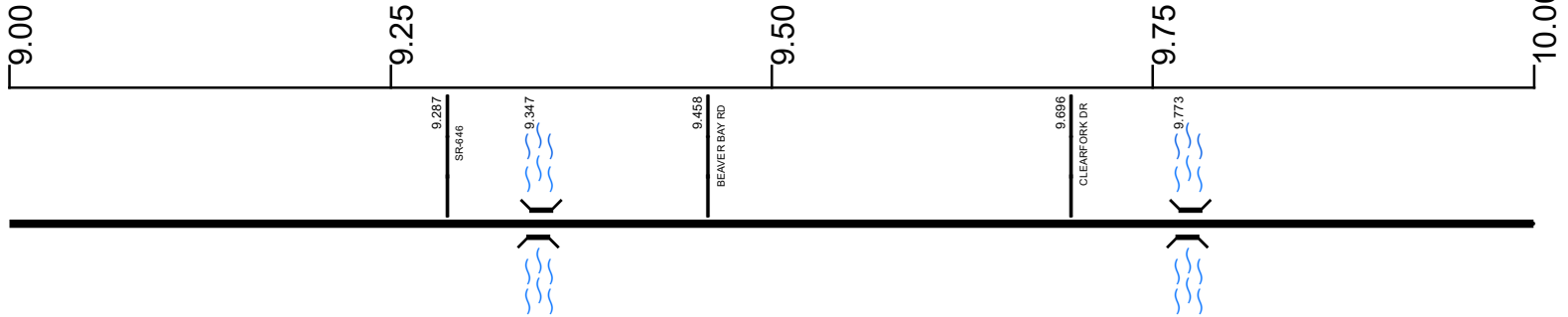
Prepared by
The Ohio Department of Transportation
Office of Technical Services
Roadway Information

SHASUS00250**C

State True Log

128.666

County True Log



Surface Type & Width (Left / Right)

	G 22'
	4.224 - 11.709

Base Type (Left / Right)

	P
	4.224 - 11.709

Shoulder Type & Width (Left / Right)

5 (7/7')		5 (3/3')
4.224 - 9.287		9.287 - 11.638

Through Lanes

	2
	0 - 18.021

Street Name

	CADIZ DENNISON RD
	0 - 17.696

- Non-divided Highway
- Divided Highway
- Secondary Segment
- Corporation
- Bridge (on route)
- Underpass
- Overpass
- Railroad (at grade)
- Railroad (underpass)
- Railroad (overpass)
- Intersection

Created on: 6/23/2025

transportation.ohio.gov

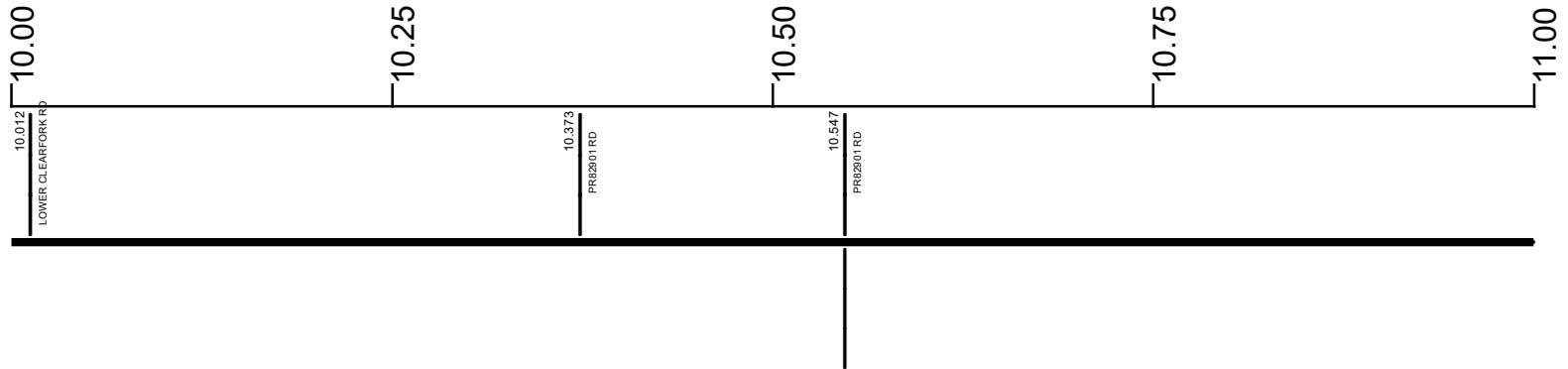
Prepared by
The Ohio Department of Transportation
Office of Technical Services
Roadway Information

SHASUS00250**C

State True
Log

129.666

County True
Log



Surface Type & Width (Left / Right)

G 22'
4.224 - 11.709

Base Type (Left / Right)

P
4.224 - 11.709

Shoulder Type & Width (Left / Right)

5 (3/3)
9.287 - 11.638

Through Lanes

2
0 - 18.021

Street Name

CADIZ DENNISON RD
0 - 17.696

- | | | | |
|--|---|---|---|
| <ul style="list-style-type: none"> Non-divided Highway Divided Highway Secondary Segment Corporation | <ul style="list-style-type: none"> Bridge (on route) Underpass Overpass | <ul style="list-style-type: none"> Railroad (at grade) Railroad (underpass) Railroad (overpass) | <ul style="list-style-type: none"> Intersection |
|--|---|---|---|

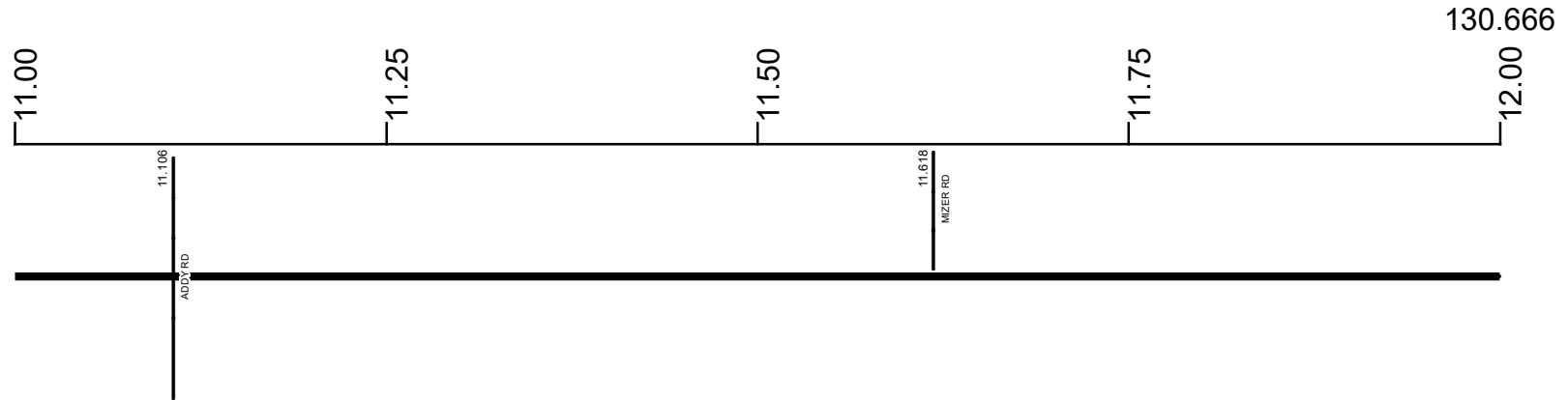
Created on: 6/23/2025

transportation.ohio.gov

Prepared by
The Ohio Department of Transportation
Office of Technical Services
Roadway Information

SHASUS00250**C

State True Log
County True Log



Surface Type & Width (Left / Right)

G 22'	E 24'
4.224 - 11.709	11.709 - 14.035

Base Type (Left / Right)

P
4.224 - 11.709

Shoulder Type & Width (Left / Right)

5 (3/3')	5 (2/2')	3 (6/6')
9.287 - 11.638	11.638 - 11.709	11.709 - 14.035

Through Lanes

2
0 - 18.021

Street Name

CADIZ DENNISON RD
0 - 17.696

- | | | | |
|--|---|---|---|
| <ul style="list-style-type: none"> Non-divided Highway Divided Highway Secondary Segment Corporation | <ul style="list-style-type: none"> Bridge (on route) Underpass Overpass | <ul style="list-style-type: none"> Railroad (at grade) Railroad (underpass) Railroad (overpass) | <ul style="list-style-type: none"> Intersection |
|--|---|---|---|

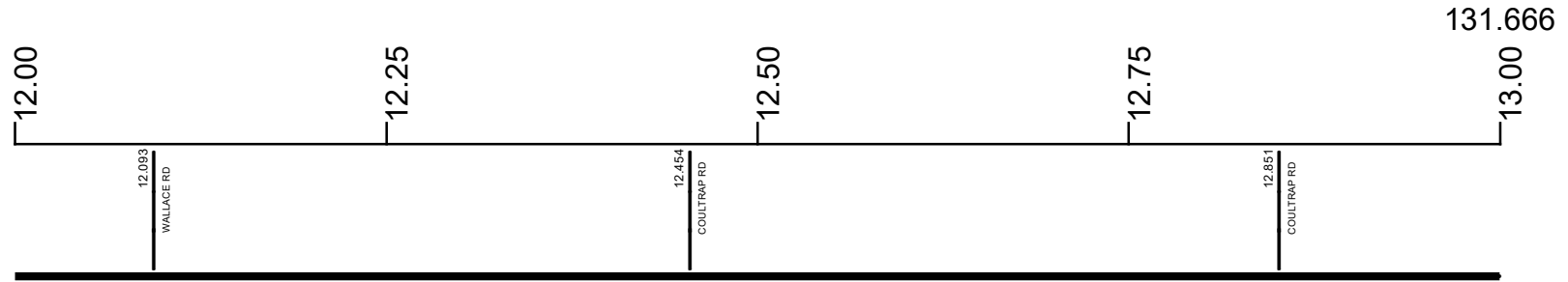
Created on: 6/23/2025

transportation.ohio.gov

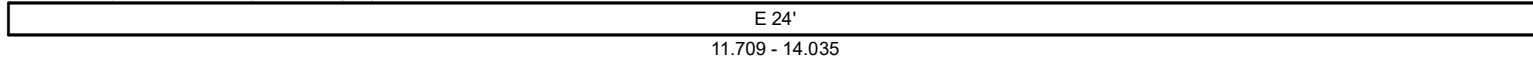
Prepared by
The Ohio Department of Transportation
Office of Technical Services
Roadway Information

SHASUS00250**C

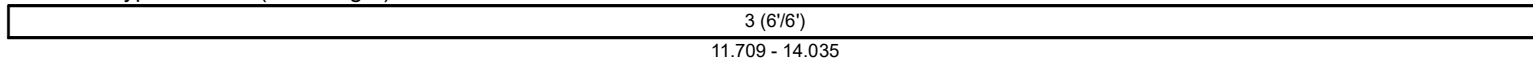
State True Log
County True Log



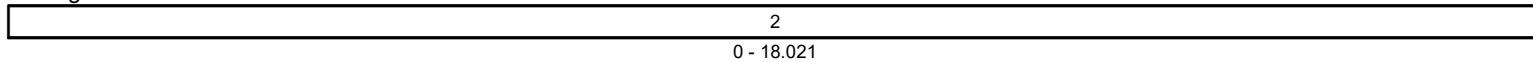
Surface Type & Width (Left / Right)



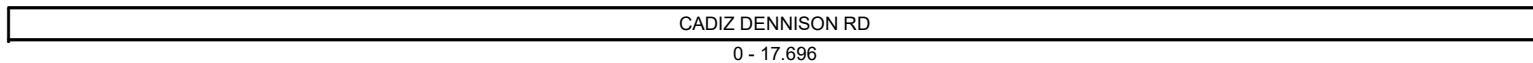
Shoulder Type & Width (Left / Right)



Through Lanes



Street Name



- | | | | |
|---------------------|-------------------|----------------------|--------------|
| Non-divided Highway | Bridge (on route) | Railroad (at grade) | Intersection |
| Divided Highway | Underpass | Railroad (underpass) | |
| Secondary Segment | Overpass | Railroad (overpass) | |
| Corporation | | | |

Created on: 6/23/2025

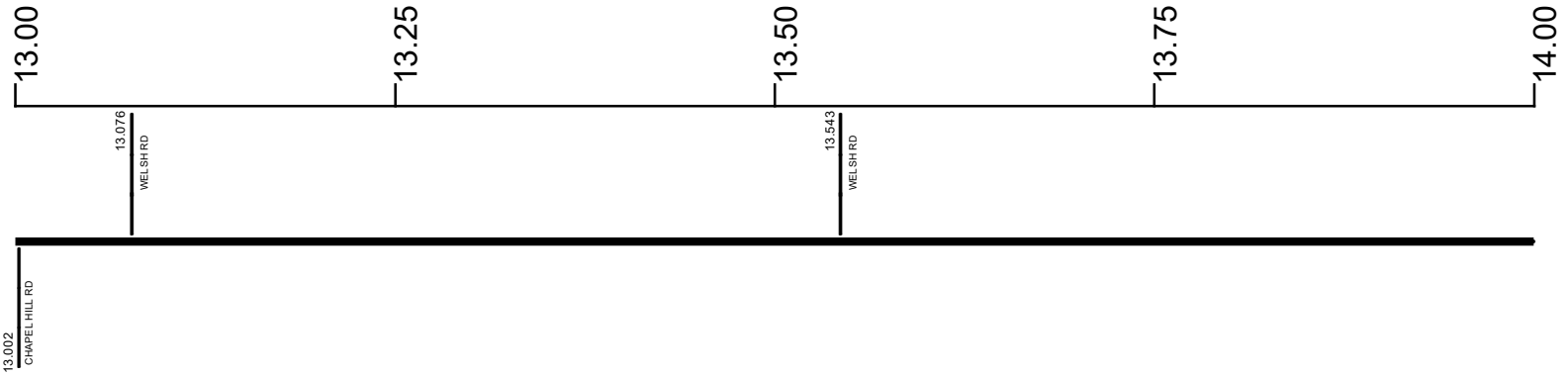
transportation.ohio.gov
Prepared by
The Ohio Department of Transportation
Office of Technical Services
Roadway Information

SHASUS00250**C

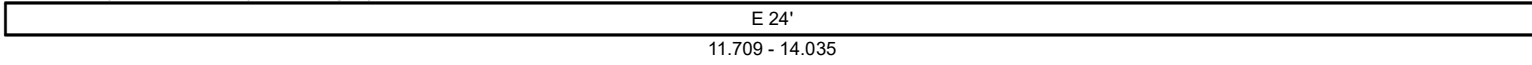
State True Log

132.666

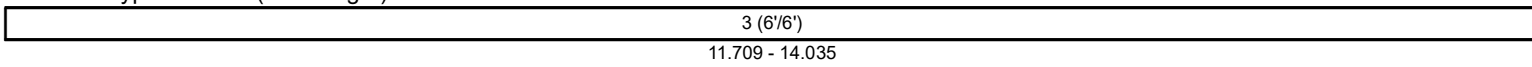
County True Log



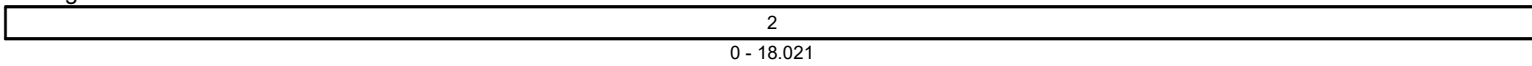
Surface Type & Width (Left / Right)



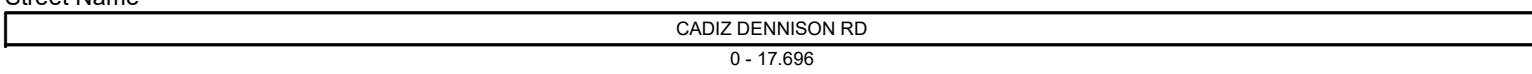
Shoulder Type & Width (Left / Right)



Through Lanes



Street Name



- | | | | |
|---------------------|-------------------|----------------------|--------------|
| Non-divided Highway | Bridge (on route) | Railroad (at grade) | Intersection |
| Divided Highway | Underpass | Railroad (underpass) | |
| Secondary Segment | Overpass | Railroad (overpass) | |
| Corporation | | | |

Created on: 6/23/2025



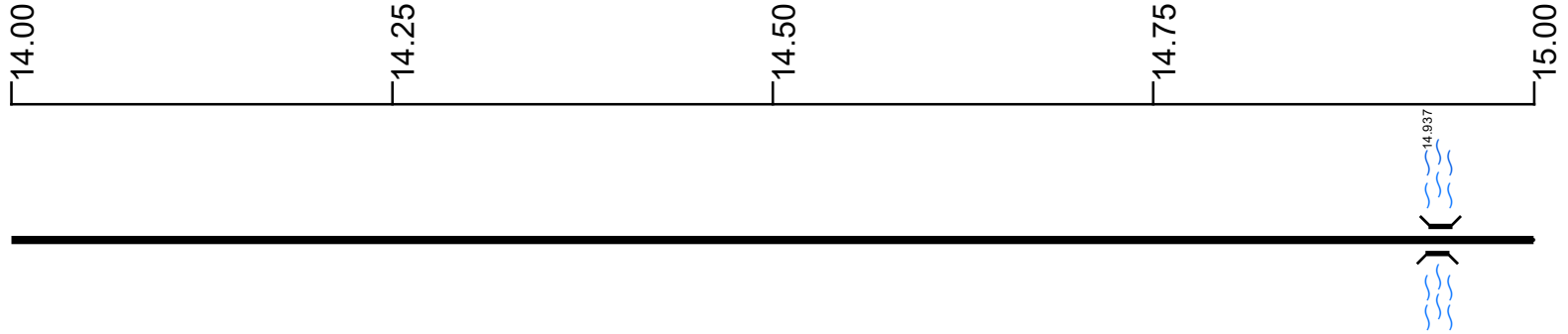
transportation.ohio.gov
 Prepared by
 The Ohio Department of Transportation
 Office of Technical Services
 Roadway Information

SHASUS00250**C

State True
Log

133.666

County True
Log



Surface Type & Width (Left / Right)

E 24'		G (20'4')
11.709 - 14.035		14.035 - 16.943

Base Type (Left / Right)

	N / L	
	14.035 - 16.943	

Shoulder Type & Width (Left / Right)

3 (6'6")	5 (2'2")	2 (5'5")		5 (4'4")
14.035 - 14.076	14.076 - 14.238			14.238 - 15.04

Through Lanes

	2	
	0 - 18.021	

Street Name

	CADIZ DENNISON RD	
	0 - 17.696	

- | | | | |
|---------------------|-------------------|----------------------|--------------|
| Non-divided Highway | Bridge (on route) | Railroad (at grade) | Intersection |
| Divided Highway | Underpass | Railroad (underpass) | |
| Secondary Segment | Overpass | Railroad (overpass) | |
| Corporation | | | |

Created on: 6/23/2025

transportation.ohio.gov

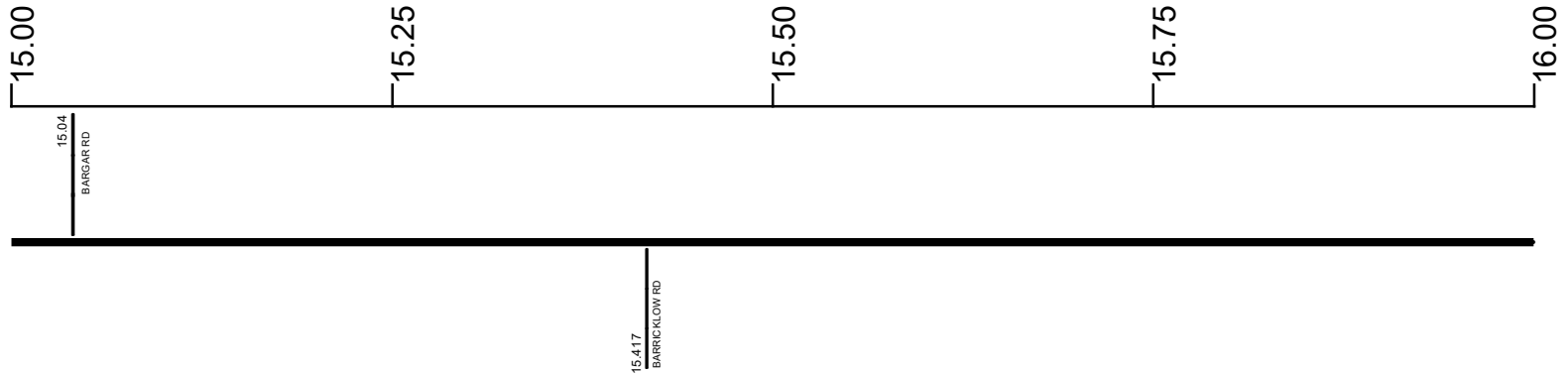
Prepared by
The Ohio Department of Transportation
Office of Technical Services
Roadway Information

SHASUS00250**C

State True Log

134.666

County True Log



Surface Type & Width (Left / Right)

G (20'4')
14.035 - 16.943

Base Type (Left / Right)

N / L
14.035 - 16.943

Shoulder Type & Width (Left / Right)

5 (4'4')	2 (5'5')
14.238 - 15.04	15.04 - 16.943

Through Lanes

2
0 - 18.021

Street Name

CADIZ DENNISON RD
0 - 17.696

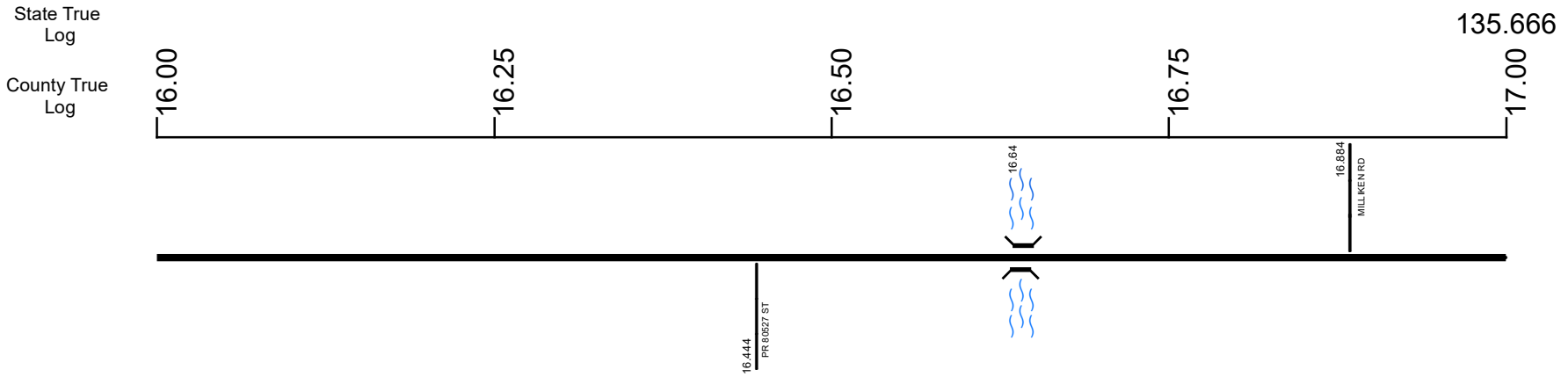
- | | | | |
|--|---|---|---|
| <ul style="list-style-type: none"> Non-divided Highway Divided Highway Secondary Segment Corporation | <ul style="list-style-type: none"> Bridge (on route) Underpass Overpass | <ul style="list-style-type: none"> Railroad (at grade) Railroad (underpass) Railroad (overpass) | <ul style="list-style-type: none"> Intersection |
|--|---|---|---|

Created on: 6/23/2025

transportation.ohio.gov

Prepared by
The Ohio Department of Transportation
Office of Technical Services
Roadway Information

SHASUS00250**C



Surface Type & Width (Left / Right)	G (20'4")	G 24'
	14.035 - 16.943	16.943 - 17.713
Base Type (Left / Right)	N / L	P
	14.035 - 16.943	16.943 - 18.021
Shoulder Type & Width (Left / Right)	2 (5'5")	5 (4'4")
	15.04 - 16.943	16.943 - 17.713

Through Lanes	2
	0 - 18.021
Street Name	CADIZ DENNISON RD
	0 - 17.696

- Non-divided Highway
- Divided Highway
- Secondary Segment
- Corporation**
- Bridge (on route)
- Underpass
- Overpass
- Railroad (at grade)
- Railroad (underpass)
- Railroad (overpass)
- Intersection

Created on: 6/23/2025

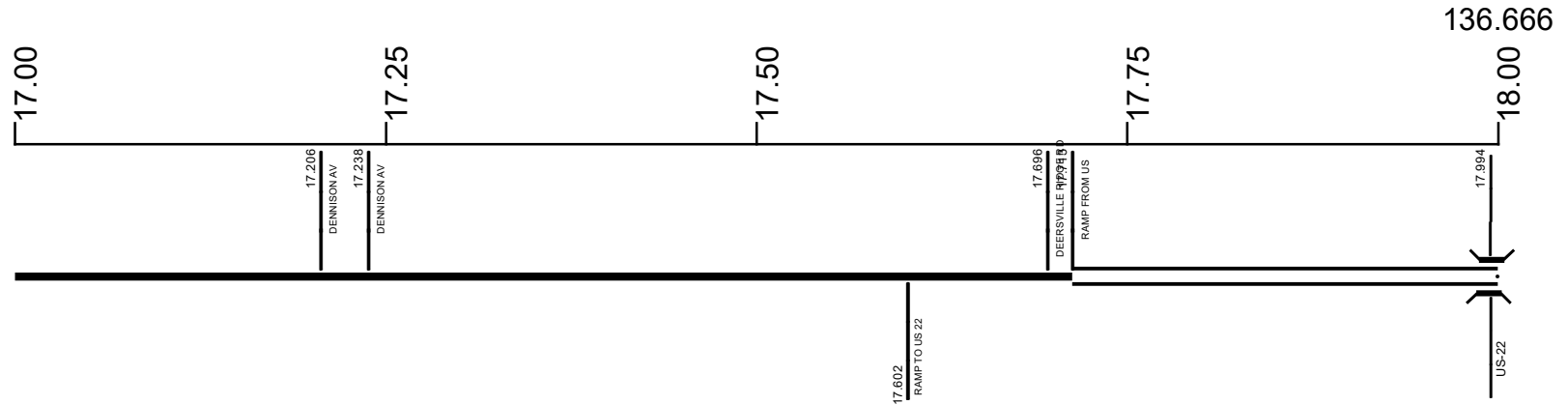


transportation.ohio.gov

Prepared by
The Ohio Department of Transportation
Office of Technical Services
Roadway Information

SHASUS00250**C

State True Log
County True Log



Surface Type & Width (Left / Right)

G 24'	G 32'
16.943 - 17.713	17.713 - 18.021

Base Type (Left / Right)

P
16.943 - 18.021

Shoulder Type & Width (Left / Right)

5 (4'4")	5 (0'7")	2 (7'7")
16.943 - 17.713	17.713 - 17.994	17.994 - 18.021

Median Type and Width

2 (7'5")
17.713 - 18.021

Through Lanes

2
0 - 18.021

Street Name

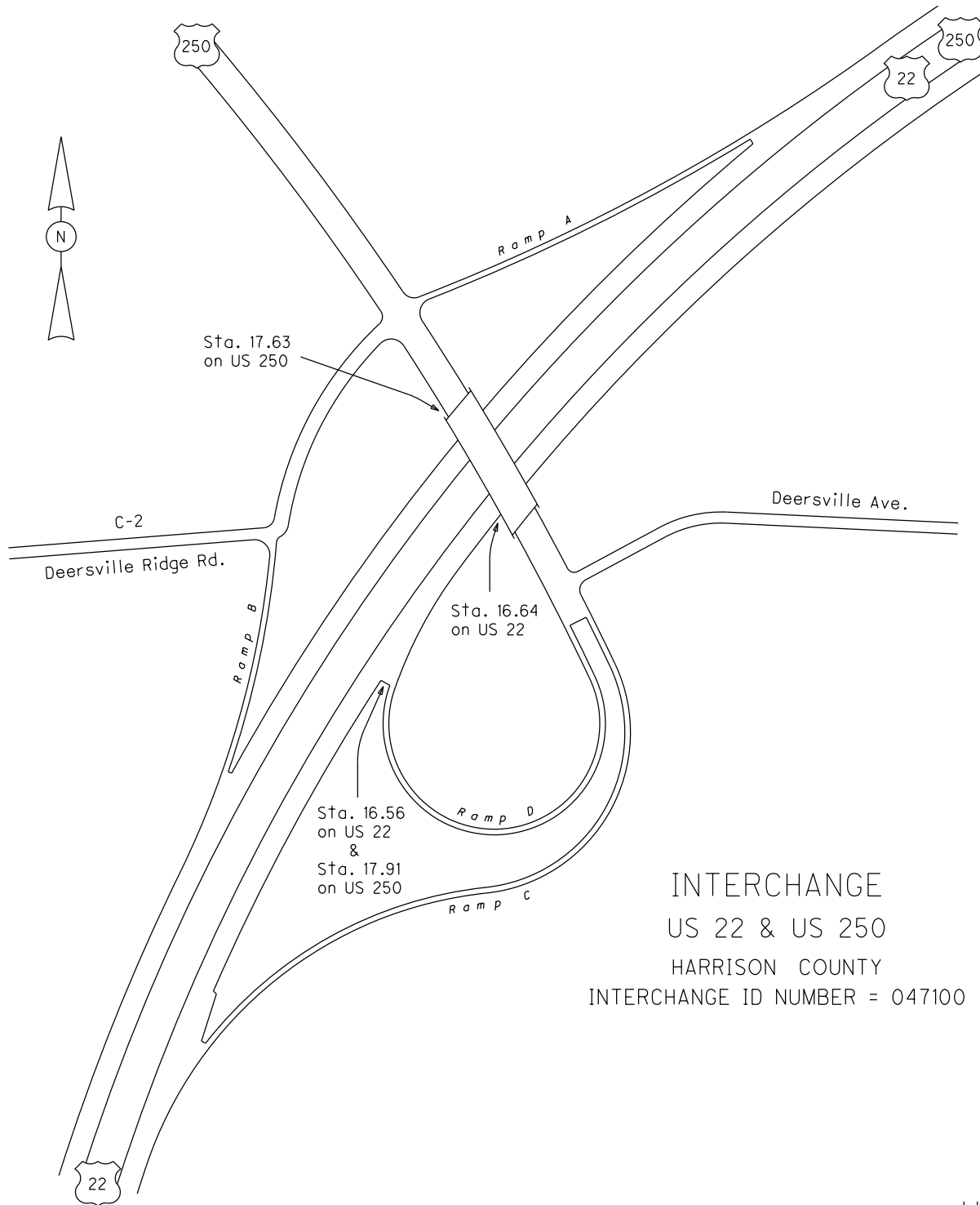
CADIZ DENNISON RD	CADIZ PIEDMONT RD
0 - 17.696	17.696 - 18.021

- Non-divided Highway
 Bridge (on route)
 Railroad (at grade)
 Intersection
- Divided Highway
 Underpass
 Railroad (underpass)
- Secondary Segment
 Overpass
 Railroad (overpass)
- Corporation

Created on: 6/23/2025

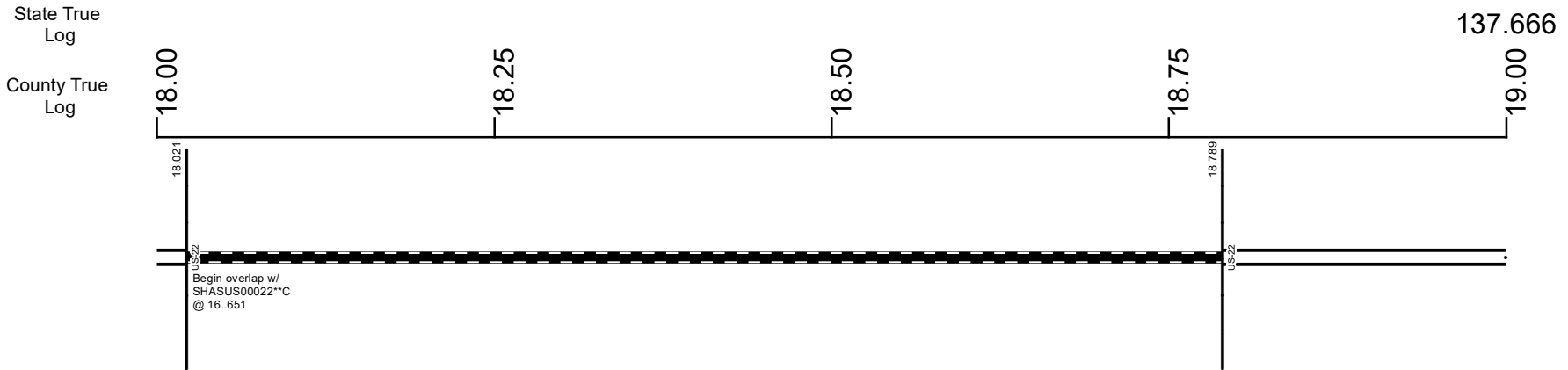
transportation.ohio.gov

Prepared by
The Ohio Department of Transportation
Office of Technical Services
Roadway Information



INTERCHANGE
 US 22 & US 250
 HARRISON COUNTY
 INTERCHANGE ID NUMBER = 047100

SHASUS00250**C



Surface Type & Width (Left / Right)
G 32'

Base Type (Left / Right)
P
16.943 - 18.021

Shoulder Type & Width (Left / Right)
2 (7'7")
17.994 - 18.021

Median Type and Width
2 (75')
17.713 - 18.021

Through Lanes
2
0 - 18.021

CADIZ PIEDMONT RD
17.696 - 18.021

Surface Type & Width (Left / Right)
G 32'
18.789 - 19.171

Base Type (Left / Right)
P
18.789 - 19.259

Shoulder Type & Width (Left / Right)
5 (4'4")
18.789 - 19.171

Median Type and Width
2 (75')
18.789 - 19.171

Through Lanes
2
18.789 - 19.853

Street Name
LINCOLN AVE
18.789 - 19.844

- Non-divided Highway
- Divided Highway
- Secondary Segment
- Corporation
- Bridge (on route)
- Underpass
- Overpass
- Railroad (at grade)
- Railroad (underpass)
- Railroad (overpass)
- Intersection

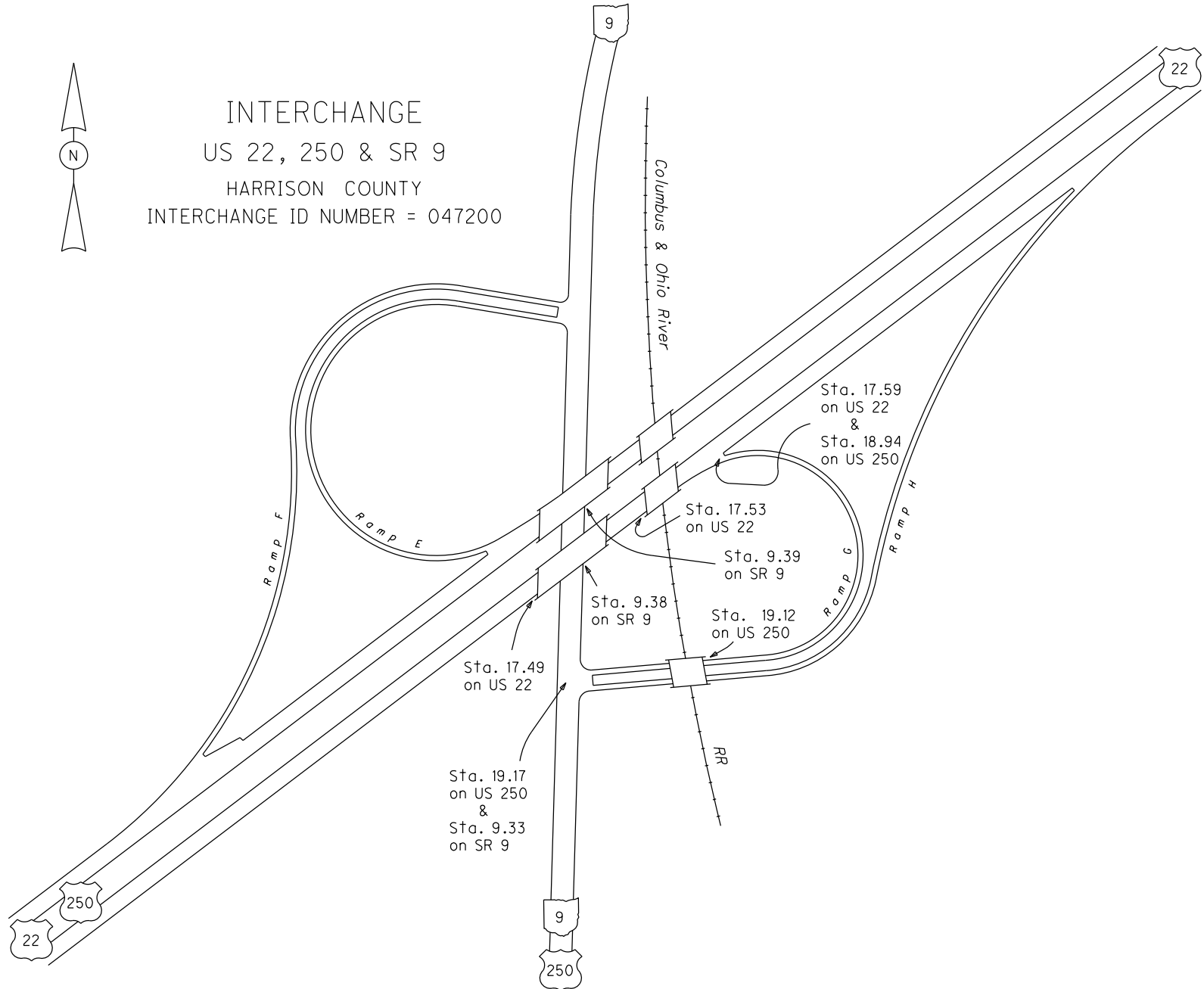
Created on: 6/23/2025



transportation.ohio.gov
 Prepared by
 The Ohio Department of Transportation
 Office of Technical Services
 Roadway Information



INTERCHANGE
US 22, 250 & SR 9
HARRISON COUNTY
INTERCHANGE ID NUMBER = 047200



US22 SHEET 4 OF 6
US250 SHEET 5 OF 8
SR9 SHEET 2 OF 5

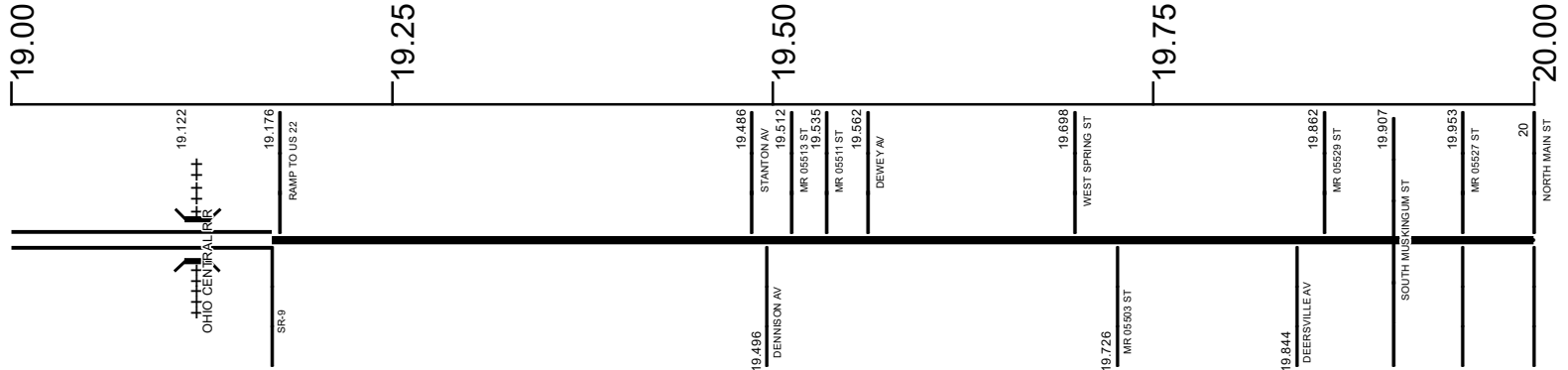
REVISED Jan 2015

SHASUS00250**C

State True
Log

138.666

County True
Log



Surface Type & Width (Left / Right)

G 32'	G 24'	G (20'4')	G (20'18')	G (13'14')	G 40'	G (45'8')
18.789 - 19.171	19.171 - 19.259	19.259 - 19.476	19.476 - 19.526	19.526 - 19.853	19.853 - 19.907	19.907 - 20

Base Type (Left / Right)

P	N / L	R	R / N
18.789 - 19.259	19.259 - 19.526	19.526 - 19.907	19.907 - 20

Shoulder Type & Width (Left / Right)

5 (4'4')	2 (6'6')	2 (2'2')	1 (0'0')
18.789 - 19.171	19.171 - 19.259	19.259 - 19.476	19.476 - 21.104

Median Type and Width

2 (75')
18.789 - 19.171

Resurface Year

2021
19.171 - 19.99

Through Lanes

2	4
---	---

Street Name

18.789 - 19.853	19.853 - 20.212
LINCOLN AVE	WEST MARKET ST
18.789 - 19.844	19.844 - 20

- Non-divided Highway
- Divided Highway
- Secondary Segment
- Corporation**
- Bridge (on route)
- Underpass
- Overpass
- Railroad (at grade)
- Railroad (underpass)
- Railroad (overpass)
- Intersection

Created on: 6/23/2025

transportation.ohio.gov

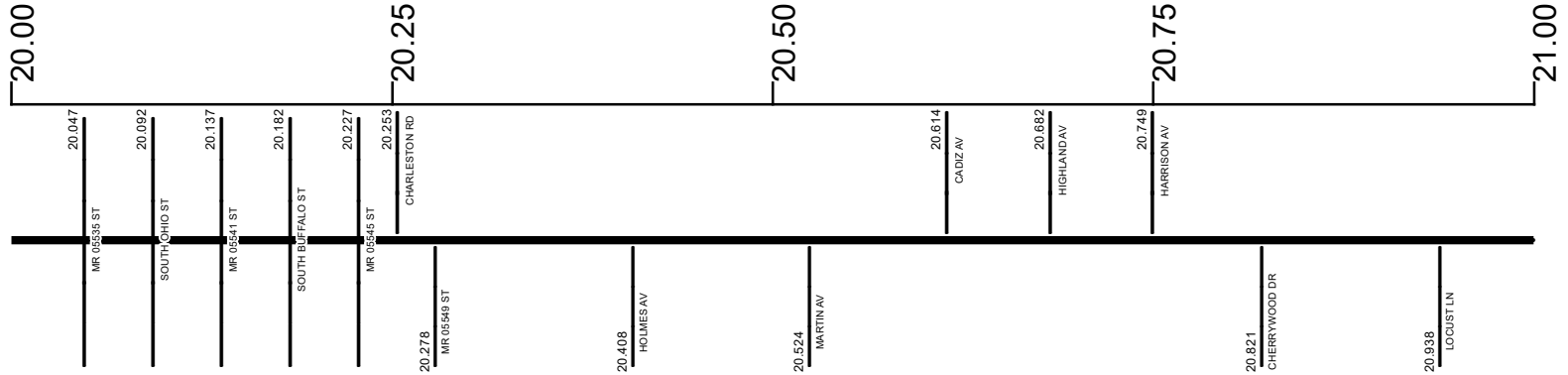
Prepared by
The Ohio Department of Transportation
Office of Technical Services
Roadway Information

SHASUS00250**C

State True Log

139.666

County True Log



Surface Type & Width (Left / Right)

G 46'	G 36'	G (23'/11')
20 - 20.212	20.212 - 20.437	20.437 - 21.104

Base Type (Left / Right)

R	T / N
20 - 20.437	20.437 - 21.104

Shoulder Type & Width (Left / Right)

1 (0'/0')
19.476 - 21.104

Through Lanes

4	2
19.853 - 20.212	20.212 - 30.923

Street Name

EAST MARKET ST
20 - 22.027

- Non-divided Highway
- Divided Highway
- Secondary Segment
- Corporation
- Bridge (on route)
- Underpass
- Overpass
- Railroad (at grade)
- Railroad (underpass)
- Railroad (overpass)
- Intersection

Created on: 6/23/2025

transportation.ohio.gov

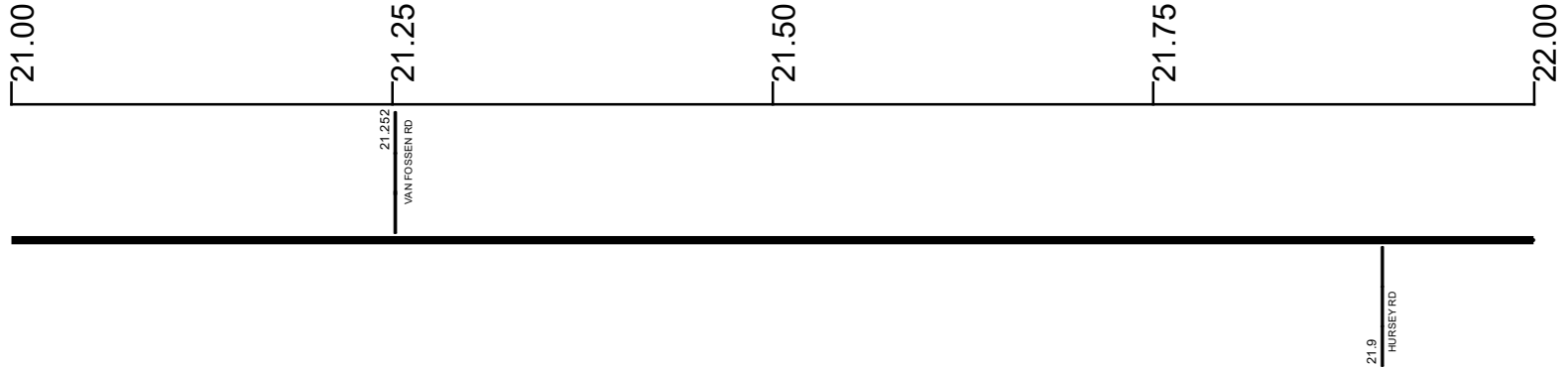
Prepared by
The Ohio Department of Transportation
Office of Technical Services
Roadway Information

SHASUS00250**C

State True Log

140.666

County True Log



Surface Type & Width (Left / Right)

G (23'/11')	G (16'/4')
20.437 - 21.104	21.104 - 22.025

Base Type (Left / Right)

T / N	T / L
20.437 - 21.104	21.104 - 22.025

Shoulder Type & Width (Left / Right)

1 (0'/0')	2 (2'/2')
19.476 - 21.104	21.104 - 22.025

Through Lanes

	2
	20.212 - 30.923

Street Name

	EAST MARKET ST
	20 - 22.027

- | | | | |
|---------------------|-------------------|----------------------|--------------|
| Non-divided Highway | Bridge (on route) | Railroad (at grade) | Intersection |
| Divided Highway | Underpass | Railroad (underpass) | |
| Secondary Segment | Overpass | Railroad (overpass) | |
| Corporation | | | |

Created on: 6/23/2025

transportation.ohio.gov

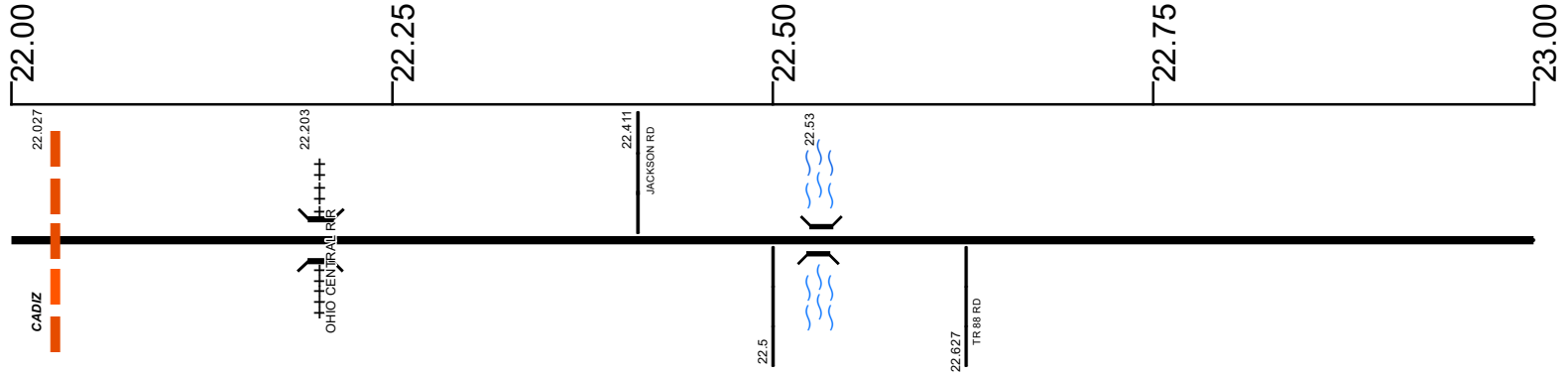
Prepared by
The Ohio Department of Transportation
Office of Technical Services
Roadway Information

SHASUS00250**C

State True Log

141.666

County True Log



Surface Type & Width (Left / Right)

G (16'4")	G (16'6")	G 24'	G (16'6")
21.104 - 22.025	22.025 - 22.233	22.233 - 22.907	22.907 - 23.217

Base Type (Left / Right)

T / L	K / L	L	K / L
21.104 - 22.025	22.025 - 22.233	22.233 - 22.907	22.907 - 23.217

Shoulder Type & Width (Left / Right)

2 (2'2")	2 (3'3")	2 (10'10")	2 (3'3")
21.104 - 22.025	22.025 - 22.233	22.233 - 22.907	22.907 - 23.217

Through Lanes

	2
	20.212 - 30.923

Street Name

EAST MARKET ST	CADIZ HARRISVILLE RD
20 - 22.027	22.027 - 30.204

- Non-divided Highway
- Divided Highway
- Secondary Segment
- Corporation
- Bridge (on route)
- Underpass
- Overpass
- Railroad (at grade)
- Railroad (underpass)
- Railroad (overpass)
- Intersection

Created on: 6/23/2025

transportation.ohio.gov

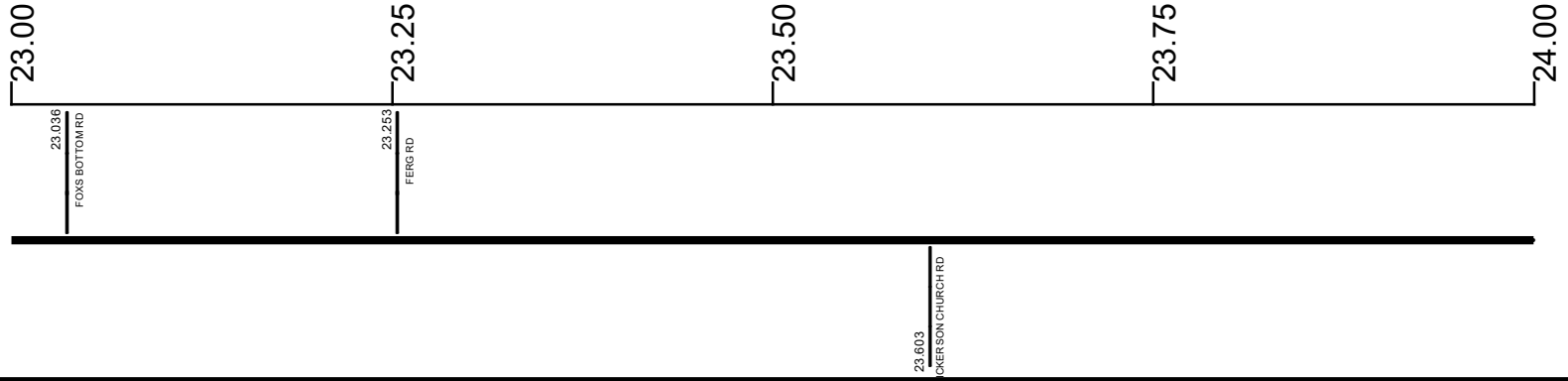
Prepared by
The Ohio Department of Transportation
Office of Technical Services
Roadway Information

SHASUS00250**C

State True Log

142.666

County True Log



Surface Type & Width (Left / Right)

G (16'6") 22.907 - 23.217	G 24' 23.217 - 23.552	G (16'6") 23.552 - 30.923
------------------------------	--------------------------	------------------------------

Base Type (Left / Right)

K / L 22.907 - 23.217	L 23.217 - 23.552	K / L 23.552 - 30.923
--------------------------	----------------------	--------------------------

Shoulder Type & Width (Left / Right)

2 (3'3") 22.907 - 23.217	2 (4'4") 23.217 - 23.552	2 (3'3") 23.552 - 30.189
-----------------------------	-----------------------------	-----------------------------

Through Lanes

2 20.212 - 30.923

Street Name

CADIZ HARRISVILLE RD 22.027 - 30.204

- Non-divided Highway
 Bridge (on route)
 Railroad (at grade)
 Intersection
- Divided Highway
 Underpass
 Railroad (underpass)
- Secondary Segment
 Overpass
 Railroad (overpass)
- Corporation**

Created on: 6/23/2025

transportation.ohio.gov

Prepared by
The Ohio Department of Transportation
Office of Technical Services
Roadway Information

SHASUS00250**C

State True Log

143.666

County True Log



Surface Type & Width (Left / Right)

G (16/6')
23.552 - 30.923

Base Type (Left / Right)

K / L
23.552 - 30.923

Shoulder Type & Width (Left / Right)

2 (3/3')
23.552 - 30.189

Through Lanes

2
20.212 - 30.923

Street Name

CADIZ HARRISVILLE RD
22.027 - 30.204

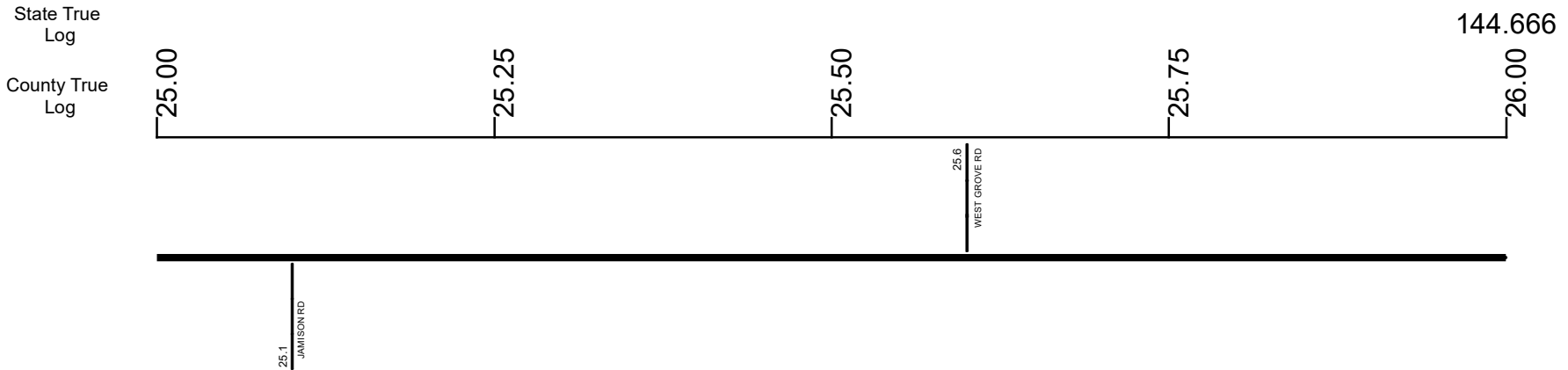
- | | | | |
|---------------------|-------------------|----------------------|--------------|
| Non-divided Highway | Bridge (on route) | Railroad (at grade) | Intersection |
| Divided Highway | Underpass | Railroad (underpass) | |
| Secondary Segment | Overpass | Railroad (overpass) | |
| Corporation | | | |

Created on: 6/23/2025

transportation.ohio.gov

Prepared by
The Ohio Department of Transportation
Office of Technical Services
Roadway Information

SHASUS00250**C



Surface Type & Width (Left / Right)

G (16'/6')
23.552 - 30.923

Base Type (Left / Right)

K / L
23.552 - 30.923

Shoulder Type & Width (Left / Right)

2 (3'/3')
23.552 - 30.189

Through Lanes

2
20.212 - 30.923

Street Name

CADIZ HARRISVILLE RD
22.027 - 30.204

- Non-divided Highway
 Bridge (on route)
 Railroad (at grade)
 Intersection
- Divided Highway
 Underpass
 Railroad (underpass)
- Secondary Segment
 Overpass
 Railroad (overpass)
- Corporation**

Created on: 6/23/2025

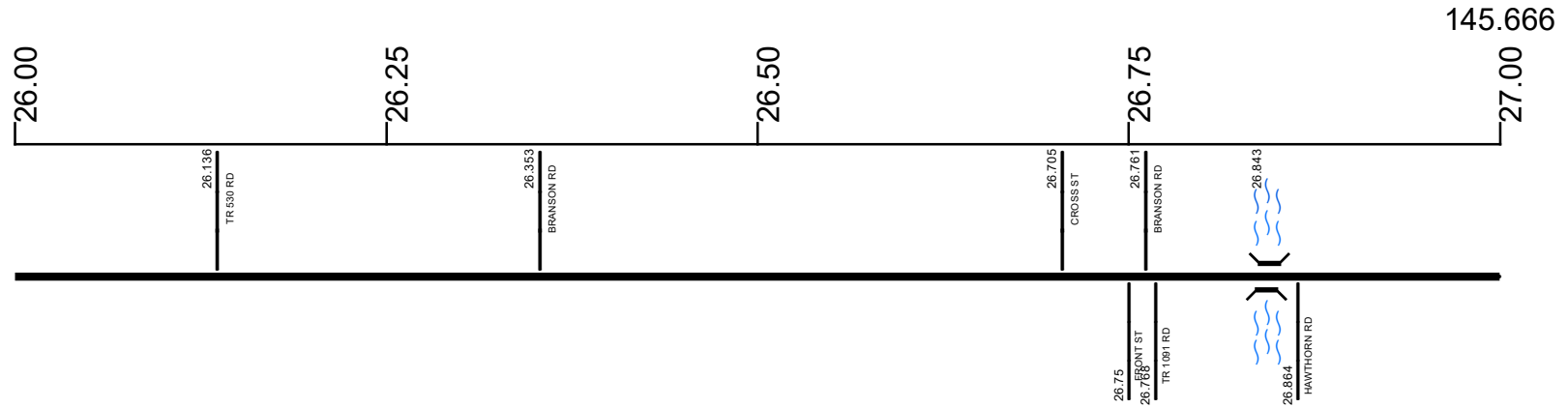


transportation.ohio.gov

Prepared by
The Ohio Department of Transportation
Office of Technical Services
Roadway Information

SHASUS00250**C

State True Log
County True Log



Surface Type & Width (Left / Right)

G (16'/6')
23.552 - 30.923

Base Type (Left / Right)

K / L
23.552 - 30.923

Shoulder Type & Width (Left / Right)












2 (3'/3')
23.552 - 30.189

Through Lanes

2
20.212 - 30.923

Street Name

CADIZ HARRISVILLE RD
22.027 - 30.204

- | | | | |
|---|---|--|--|
|  Non-divided Highway |  Bridge (on route) |  Railroad (at grade) |  Intersection |
|  Divided Highway |  Underpass |  Railroad (underpass) | |
|  Secondary Segment |  Overpass |  Railroad (overpass) | |
|  Corporation | | | |

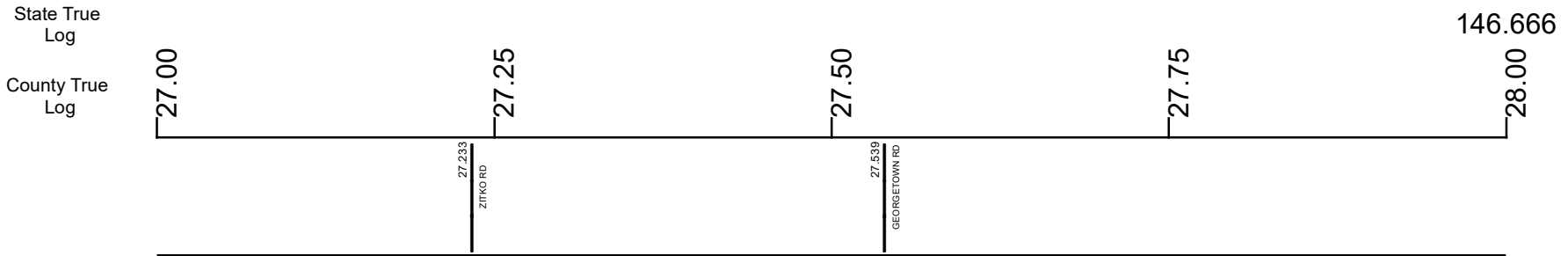
Created on: 6/23/2025



transportation.ohio.gov

Prepared by
The Ohio Department of Transportation
Office of Technical Services
Roadway Information

SHASUS00250**C



Surface Type & Width (Left / Right)

G (16'/6')
23.552 - 30.923

Base Type (Left / Right)

K / L
23.552 - 30.923

Shoulder Type & Width (Left / Right)

2 (3'/3')
23.552 - 30.189

Through Lanes

2
20.212 - 30.923

Street Name

CADIZ HARRISVILLE RD
22.027 - 30.204

- | | | | |
|---------------------|-------------------|----------------------|--------------|
| Non-divided Highway | Bridge (on route) | Railroad (at grade) | Intersection |
| Divided Highway | Underpass | Railroad (underpass) | |
| Secondary Segment | Overpass | Railroad (overpass) | |
| Corporation | | | |

Created on: 6/23/2025



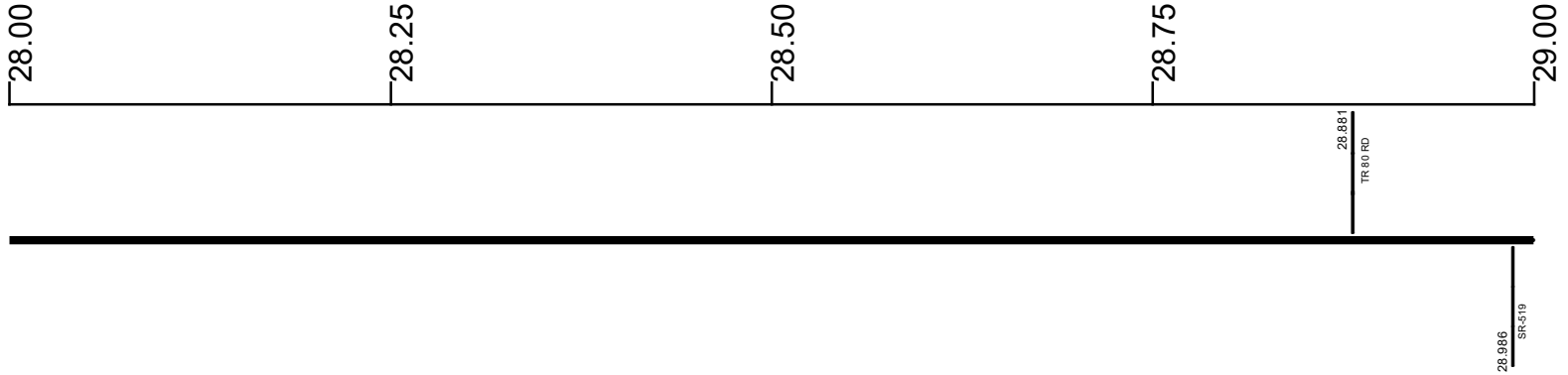
transportation.ohio.gov
Prepared by
The Ohio Department of Transportation
Office of Technical Services
Roadway Information

SHASUS00250**C

State True Log

147.666

County True Log



Surface Type & Width (Left / Right)	G (16'/6')
	23.552 - 30.923
Base Type (Left / Right)	K / L
	23.552 - 30.923
Shoulder Type & Width (Left / Right)	2 (3'/3')
	23.552 - 30.189
Through Lanes	2
	20.212 - 30.923
Street Name	CADIZ HARRISVILLE RD
	22.027 - 30.204

Non-divided Highway	Bridge (on route)	Railroad (at grade)	Intersection
Divided Highway	Underpass	Railroad (underpass)	
Secondary Segment	Overpass	Railroad (overpass)	
Corporation			

Created on: 6/23/2025

transportation.ohio.gov

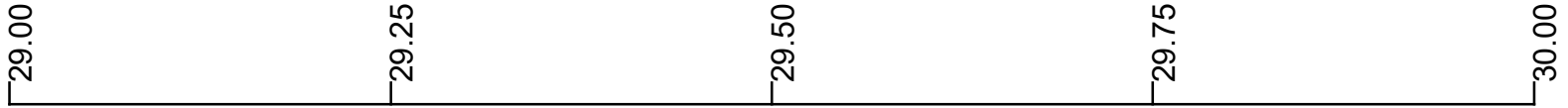
Prepared by
The Ohio Department of Transportation
Office of Technical Services
Roadway Information

SHASUS00250**C

State True Log

148.666

County True Log



29.923
OLIVE BRANCH RD

Surface Type & Width (Left / Right)

G (16/6')
23.552 - 30.923

Base Type (Left / Right)

K / L
23.552 - 30.923

Shoulder Type & Width (Left / Right)

2 (3/3')
23.552 - 30.189

Through Lanes

2
20.212 - 30.923

Street Name

CADIZ HARRISVILLE RD
22.027 - 30.204

- | | | | |
|---------------------|-------------------|----------------------|--------------|
| Non-divided Highway | Bridge (on route) | Railroad (at grade) | Intersection |
| Divided Highway | Underpass | Railroad (underpass) | |
| Secondary Segment | Overpass | Railroad (overpass) | |
| Corporation | | | |

Created on: 6/23/2025



transportation.ohio.gov

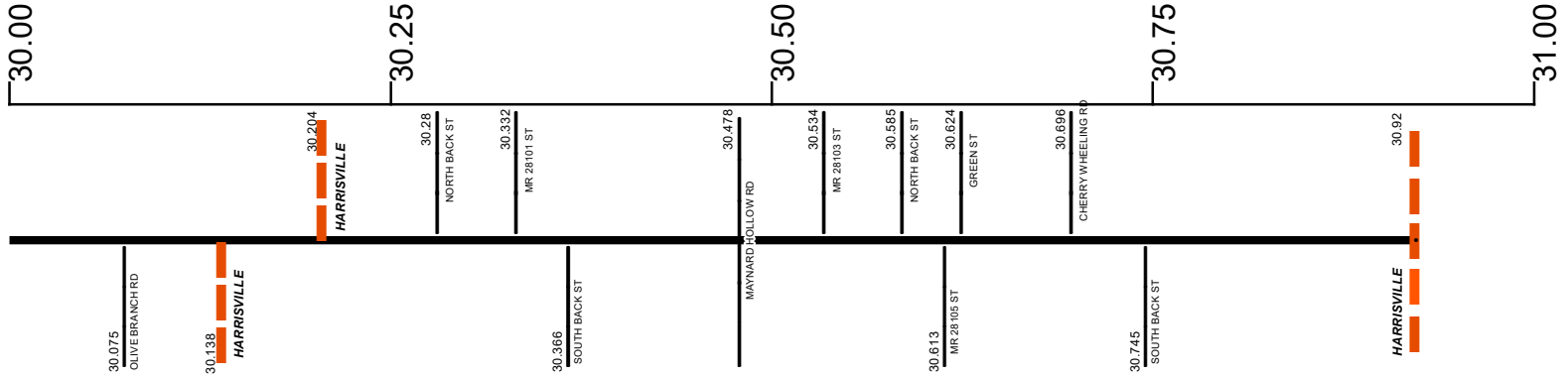
Prepared by
The Ohio Department of Transportation
Office of Technical Services
Roadway Information

SHASUS00250**C

State True Log

149.589

County True Log



Surface Type & Width (Left / Right)

	G (16'6")
	23.552 - 30.923

Base Type (Left / Right)

	K / L
	23.552 - 30.923

Shoulder Type & Width (Left / Right)

2 (3'/3')	2 (2'/2')
23.552 - 30.189	30.189 - 30.923

Through Lanes

	2
	20.212 - 30.923

Street Name

CADIZ HARRISVILLE RD 22.027 - 30.204	MAIN ST 30.204 - 30.624	WHEELING RD 30.624 - 30.92	US 250 30.92 - 30.923
---	----------------------------	-------------------------------	--------------------------

- Non-divided Highway
- Divided Highway
- Secondary Segment
- Corporation
- Bridge (on route)
- Underpass
- Overpass
- Railroad (at grade)
- Railroad (underpass)
- Railroad (overpass)
- Intersection

Created on: 6/23/2025

transportation.ohio.gov

Prepared by
The Ohio Department of Transportation
Office of Technical Services
Roadway Information

Historical Project List for SHASUS00250**C

Begin Measure	End Measure	Project ID Number	Construction Completion Date	Treatment Category	Treatment Type
0.000	0.769	102408	10-2022	Major Rehabilitation	100-New Flexible Pvmt
0.000	4.224	98108	11-2017	Minor Rehabilitation	60-AC Overlay w/Rpr
0.000	4.651	82684	9-2007	Minor Rehabilitation	52-AC Inlay
4.224	11.708	81670	12-2013	Minor Rehabilitation	60-AC Overlay w/Rpr
6.710	8.323	82684	9-2007	Minor Rehabilitation	52-AC Inlay
11.708	14.034	81587	7-2011	Major Rehabilitation	90-Unbonded Conc Overlay
17.750	17.916	75408	11-2007	Minor Rehabilitation	60-AC Overlay w/Rpr
19.171	20.000	105298	11-2021	Minor Rehabilitation	60-AC Overlay w/Rpr
19.171	20.000	83997	9-2012	Minor Rehabilitation	60-AC Overlay w/Rpr
20.000	22.025	100590	6-2019	Minor Rehabilitation	60-AC Overlay w/Rpr
22.025	30.176	91844	11-2020	Minor Rehabilitation	60-AC Overlay w/Rpr
30.112	30.923	84383	9-2012	Minor Rehabilitation	60-AC Overlay w/Rpr

Roadway Codes

Access Control Journalized

- F - Full Access Control
- L - Limited Access Control
- N - No Access Control

Access Control Operational

- 1 - Full Access Control
- 2 - Partial Access Control
- 3 - No Access Control

Base Type

- F - Crack and Seat
- H - Rubblize and Roll
- I - Aggregate Base 304 or Traffic Compacted
- K - Water Bound Macadam
- L - Bituminous Concrete Mix or Penetration Macadam
- N - Plain Concrete
- P - Reinforced Concrete
- R - Brick (Flexible)
- T - Brick (Rigid)

Direction of Travel

- B - Both (Two-way)
- F - One-way Cardinal
- T - One-way Non-cardinal

Facility Type

- 1 - One-way Roadway
- 2 - Two-way Roadway
- 4 - Ramp
- 5 - Non-mainline
- 6 - Non-inventory Direction
- 7 - Planned / Unbuilt

Historical Federal Aid Indicator

- N - Not a FAP Route
- Y - FAP Route

Functional Classification

- 01 - Interstate
- 02 - Principal Arterial (Freeways)
- 03 - Principal Arterial (Other)
- 04 - Minor Arterial
- 05 - Major Collector
- 06 - Minor Collector
- 07 - Local

Leave / Reenter Indicator

- Y - Route leaves/reenters at this point
- N - Route does not leave/reenter at this point

Median Type

- 1 - None
- 2 - Unprotected
- 3 - Curbed
- 4 - Positive Barrier (Unspecified)
- 5 - Positive Barrier (Flexible)
- 6 - Positive Barrier (Semi-rigid)
- 7 - Positive Barrier (Rigid)

NHS

- N - National Highway System
- H - Congressional Corridor
- 2 - Major Airport
- 3 - Major Port Facility
- 4 - Major Amtrak Station
- 5 - Major Rail / Truck Terminal
- 6 - Major Intercity Bus Terminal
- 7 - Major Public Transit / Multi-modal Passenger Terminal
- 8 - Major Pipeline Terminal
- 9 - Major Ferry Terminal

Priority System

- G - General
- P - Priority System
- U - Urban

Scenic Byway Code

- A - All American Road
- N - National Scenic Byway
- S - State Scenic Byway

Shoulder Type

- 1 - None
- 2 - Surfaced shoulder exists (bituminous concrete {AC})
- 3 - Surfaced shoulder exists (Portland Cement Concrete {PCC})
- 4 - Stabilized shoulder exists (gravel or other granular material)
- 5 - Combination shoulder exists (two or more surface types)
- 6 - Earth shoulder exists
- 7 - Barrier curb exists; no shoulder in front of curb

Surface Type

- A - Combination
- B - Brick
- C - Continuous Reinforced Concrete
- D - Reinforced Concrete
- E - Plain Concrete
- G - Bituminous Concrete
- I - Chipseal on Granular
- K - Open Graded Bituminous
- L - Chipseal or Micro
- M - Gravel
- U - Unimproved
- X - Right of Way Only