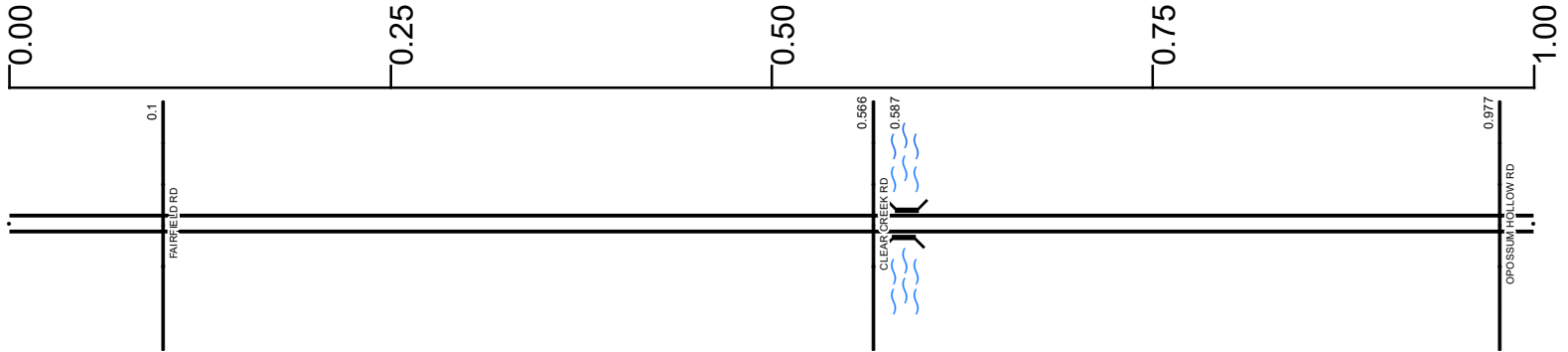


# SHOCUS00033\*\*C

State True Log 162.23

163.23

County True Log



**Surface Type & Width (Left / Right)**

G 48'  
0 - 19.945

**Base Type (Left / Right)**

P  
0 - 9.42

**Shoulder Type & Width (Left / Right)**

5 (12'/12')  
0 - 4.581

**Median Type and Width**

2 ( 32' )  
0 - 4.581

**Through Lanes**

4  
0 - 19.945

**Street Name**

US 33  
0 - 19.945

- |                     |                   |                      |              |
|---------------------|-------------------|----------------------|--------------|
| Non-divided Highway | Bridge (on route) | Railroad (at grade)  | Intersection |
| Divided Highway     | Underpass         | Railroad (underpass) |              |
| Secondary Segment   | Overpass          | Railroad (overpass)  |              |
| Corporation         |                   |                      |              |

Created on: 6/23/2025

transportation.ohio.gov

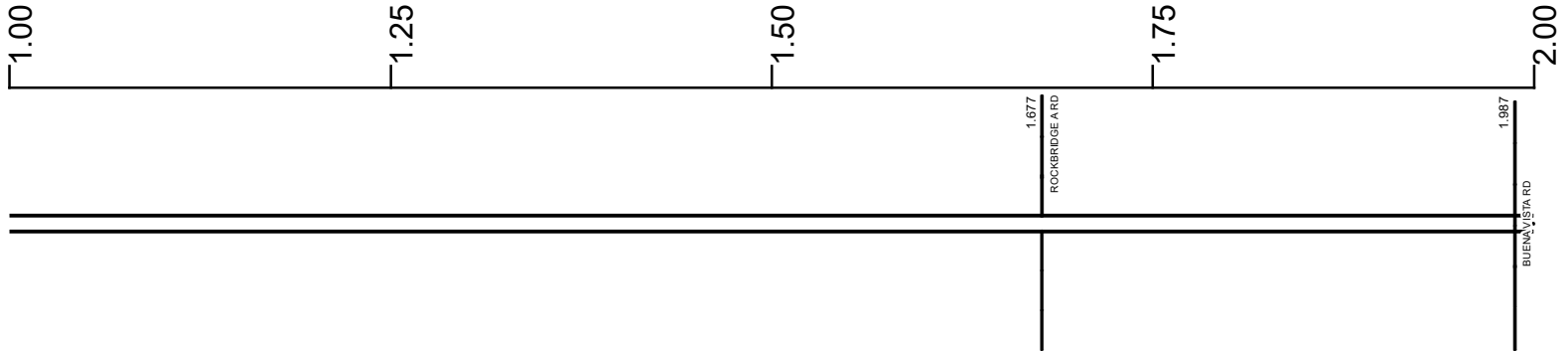
Prepared by  
The Ohio Department of Transportation  
Office of Technical Services  
Roadway Information

# SHOCUS00033\*\*C

State True Log

164.23

County True Log



**Surface Type & Width (Left / Right)**

G 48'  
0 - 19.945

**Base Type (Left / Right)**

P  
0 - 9.42

**Shoulder Type & Width (Left / Right)**

5 (12'/12')  
0 - 4.581

**Median Type and Width**

2 ( 32' )  
0 - 4.581

**Through Lanes**

4  
0 - 19.945

**Street Name**

US 33  
0 - 19.945

- |                     |                   |                      |              |
|---------------------|-------------------|----------------------|--------------|
| Non-divided Highway | Bridge (on route) | Railroad (at grade)  | Intersection |
| Divided Highway     | Underpass         | Railroad (underpass) |              |
| Secondary Segment   | Overpass          | Railroad (overpass)  |              |
| Corporation         |                   |                      |              |

Created on: 6/23/2025

transportation.ohio.gov

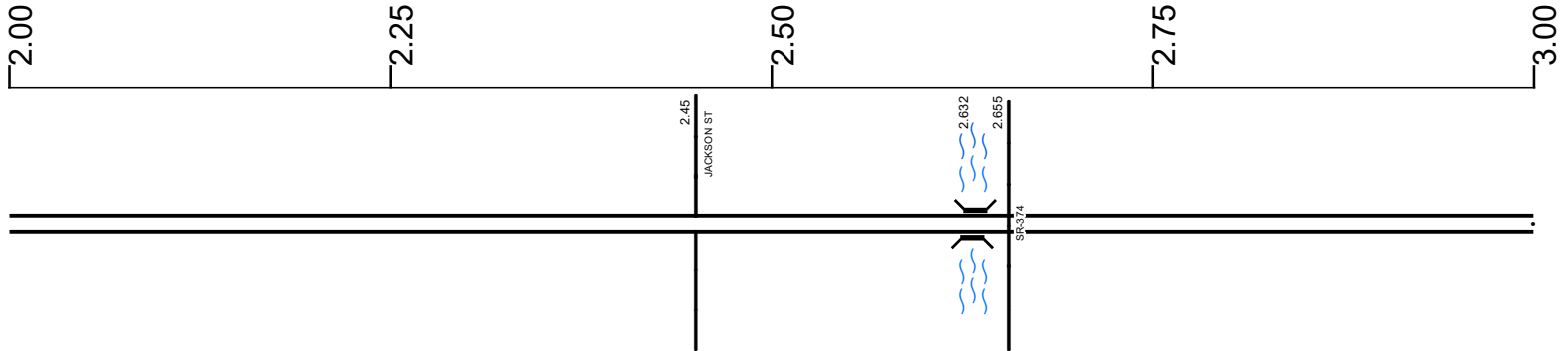
Prepared by  
The Ohio Department of Transportation  
Office of Technical Services  
Roadway Information

# SHOCUS00033\*\*C

State True Log

165.23

County True Log



Surface Type & Width (Left / Right)

G 48'  
0 - 19.945

Base Type (Left / Right)

P  
0 - 9.42

Shoulder Type & Width (Left / Right)

5 (12'/12')  
0 - 4.581

Median Type and Width

2 ( 32' )  
0 - 4.581

Through Lanes

4  
0 - 19.945

Street Name

US 33  
0 - 19.945

- |                     |                   |                      |              |
|---------------------|-------------------|----------------------|--------------|
| Non-divided Highway | Bridge (on route) | Railroad (at grade)  | Intersection |
| Divided Highway     | Underpass         | Railroad (underpass) |              |
| Secondary Segment   | Overpass          | Railroad (overpass)  |              |
| Corporation         |                   |                      |              |

Created on: 6/23/2025

transportation.ohio.gov

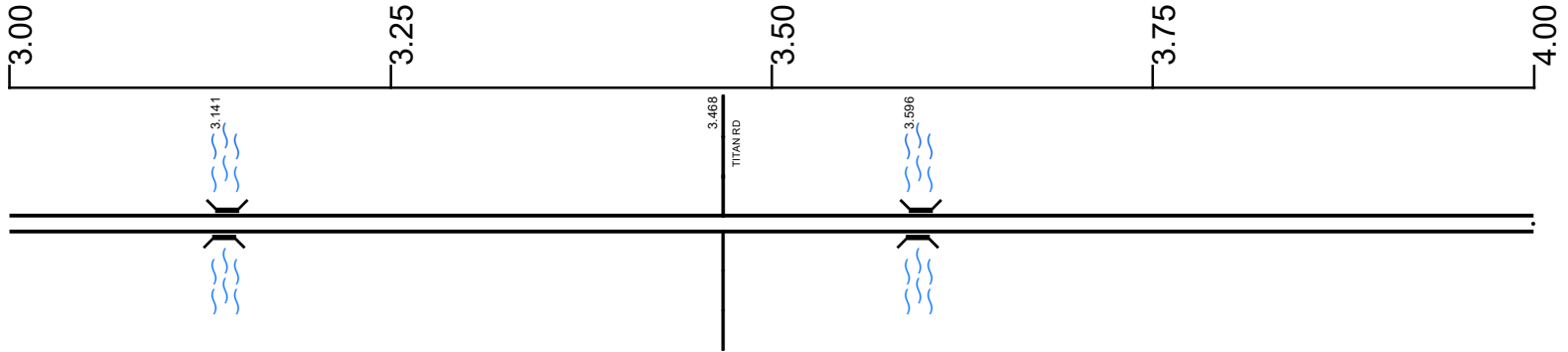
Prepared by  
The Ohio Department of Transportation  
Office of Technical Services  
Roadway Information

# SHOCUS00033\*\*C

State True Log

166.23

County True Log



Surface Type & Width (Left / Right)

G 48'  
0 - 19.945

Base Type (Left / Right)

P  
0 - 9.42

Shoulder Type & Width (Left / Right)

5 (12'/12')  
0 - 4.581

Median Type and Width

2 ( 32' )  
0 - 4.581

Through Lanes

4  
0 - 19.945

Street Name

US 33  
0 - 19.945

- |                     |                   |                      |              |
|---------------------|-------------------|----------------------|--------------|
| Non-divided Highway | Bridge (on route) | Railroad (at grade)  | Intersection |
| Divided Highway     | Underpass         | Railroad (underpass) |              |
| Secondary Segment   | Overpass          | Railroad (overpass)  |              |
| Corporation         |                   |                      |              |

Created on: 6/23/2025

transportation.ohio.gov

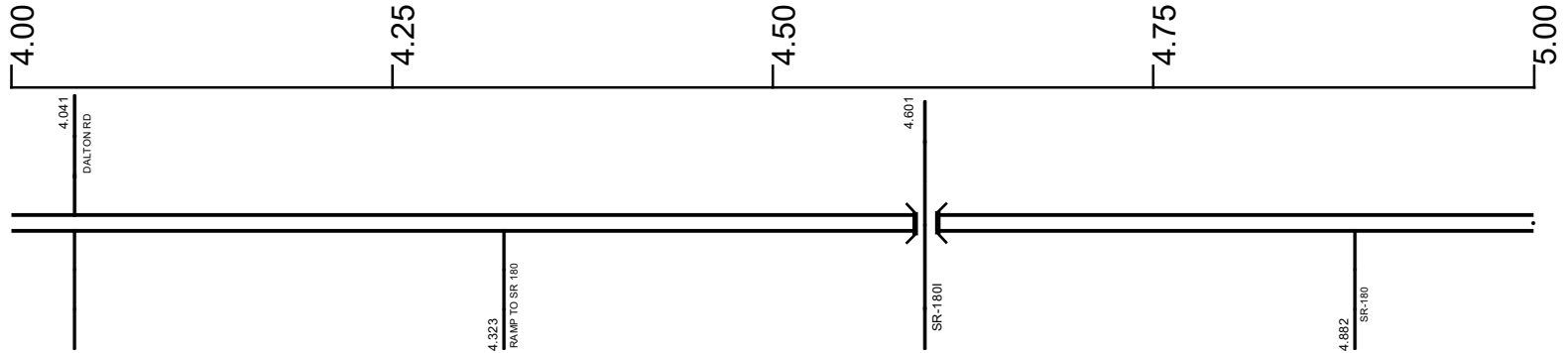
Prepared by  
The Ohio Department of Transportation  
Office of Technical Services  
Roadway Information

# SHOCUS00033\*\*C

State True Log

167.23

County True Log



**Surface Type & Width (Left / Right)**

	G 48'
	0 - 19.945

**Base Type (Left / Right)**

	P
	0 - 9.42

**Shoulder Type & Width (Left / Right)**

5 (12'/12')	2 (12'/12')
0 - 4.581	4.581 - 10.119

**Median Type and Width**

2 (32')	2 (40')
0 - 4.581	4.581 - 9.669

**Resurface Year**

	2022
	4.265 - 9.489

**Through Lanes**

	4
	0 - 19.945

**Street Name**

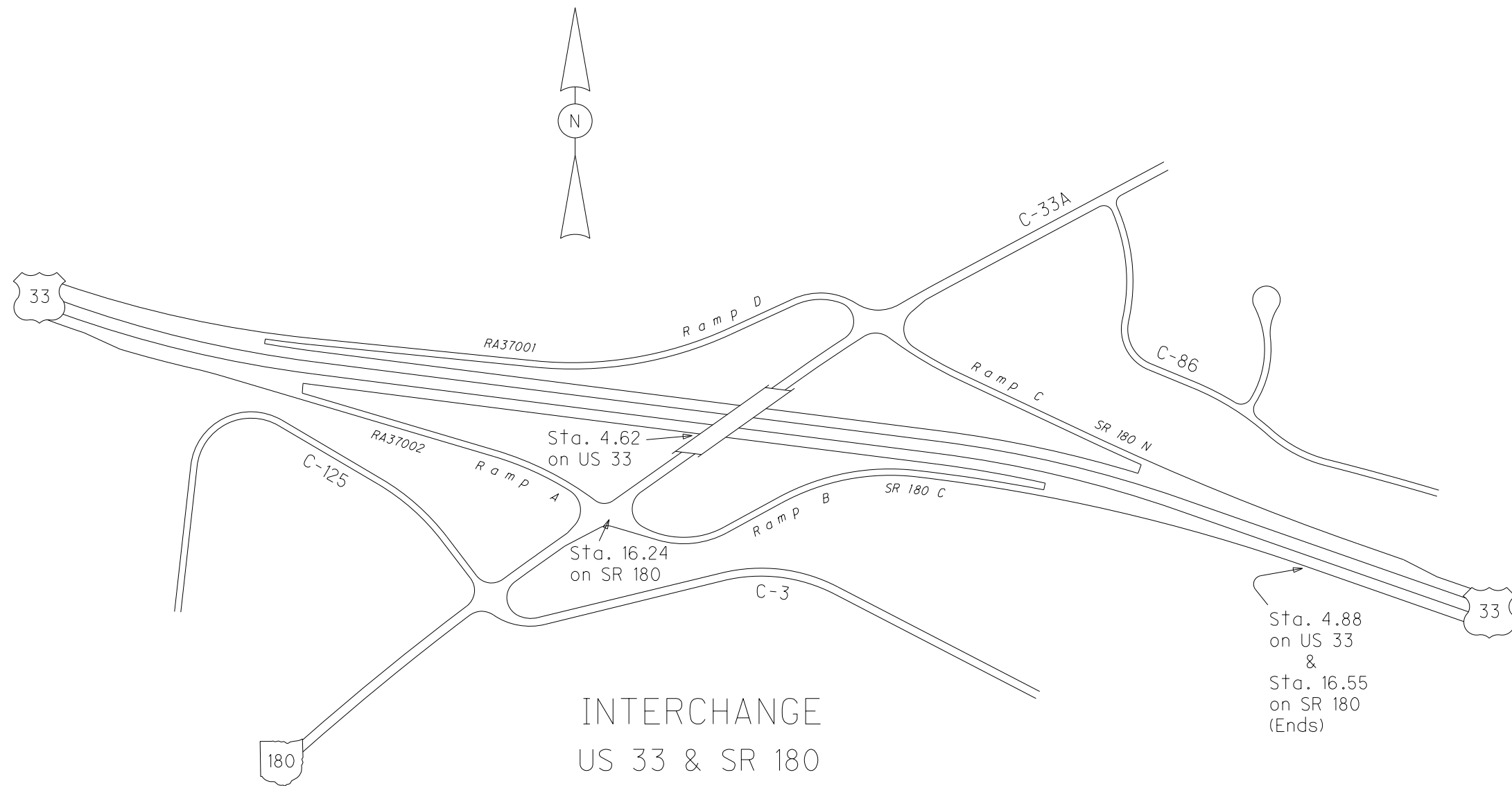
	US 33
	0 - 19.945

- |                     |                   |                      |              |
|---------------------|-------------------|----------------------|--------------|
| Non-divided Highway | Bridge (on route) | Railroad (at grade)  | Intersection |
| Divided Highway     | Underpass         | Railroad (underpass) |              |
| Secondary Segment   | Overpass          | Railroad (overpass)  |              |
| Corporation         |                   |                      |              |

Created on: 6/23/2025

transportation.ohio.gov

Prepared by  
The Ohio Department of Transportation  
Office of Technical Services  
Roadway Information



INTERCHANGE  
 US 33 & SR 180  
 HOCKING COUNTY  
 INTERCHANGE ID NUMBER = 047800

Sta. 4.88  
 on US 33  
 &  
 Sta. 16.55  
 on SR 180  
 (Ends)

# SHOCUS00033\*\*C

State True Log

168.23

County True Log



Surface Type & Width (Left / Right)

G 48'  
0 - 19.945

Base Type (Left / Right)

P  
0 - 9.42

Shoulder Type & Width (Left / Right)

2 (12'/12')  
4.581 - 10.119

Median Type and Width

2 ( 40' )  
4.581 - 9.669

Resurface Year

2022  
4.265 - 9.489

Through Lanes

4  
0 - 19.945

Street Name

US 33  
0 - 19.945

- |  |   |   |   |
|--|---|---|---|
| <ul style="list-style-type: none"> <li> Non-divided Highway</li> <li> Divided Highway</li> <li> Secondary Segment</li> <li> Corporation</li> </ul> | <ul style="list-style-type: none"> <li> Bridge (on route)</li> <li> Underpass</li> <li> Overpass</li> </ul> | <ul style="list-style-type: none"> <li> Railroad (at grade)</li> <li> Railroad (underpass)</li> <li> Railroad (overpass)</li> </ul> | <ul style="list-style-type: none"> <li> Intersection</li> </ul> |
|--|---|---|---|

Created on: 6/23/2025

transportation.ohio.gov


Prepared by  
The Ohio Department of Transportation  
Office of Technical Services  
Roadway Information

# SHOCUS00033\*\*C

State True Log

169.23

County True Log



Surface Type & Width (Left / Right)

G 48'  
0 - 19.945

Base Type (Left / Right)

P  
0 - 9.42

Shoulder Type & Width (Left / Right)

2 (12'/12')  
4.581 - 10.119

Median Type and Width

2 ( 40' )  
4.581 - 9.669

Resurface Year

2022  
4.265 - 9.489

Through Lanes

4  
0 - 19.945

Street Name

US 33  
0 - 19.945

- |                     |                   |                      |              |
|---------------------|-------------------|----------------------|--------------|
| Non-divided Highway | Bridge (on route) | Railroad (at grade)  | Intersection |
| Divided Highway     | Underpass         | Railroad (underpass) |              |
| Secondary Segment   | Overpass          | Railroad (overpass)  |              |
| <b>Corporation</b>  |                   |                      |              |

Created on: 6/23/2025

transportation.ohio.gov

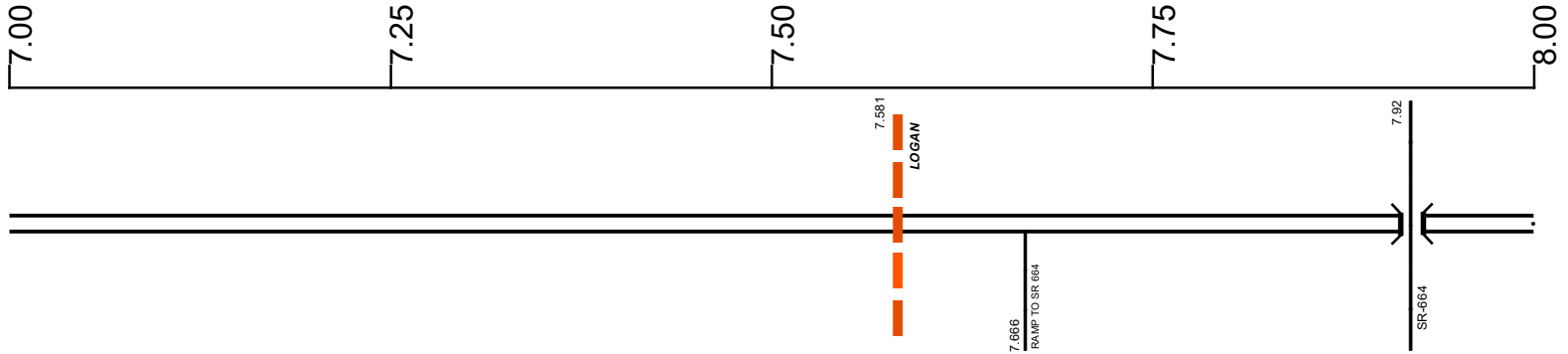
Prepared by  
The Ohio Department of Transportation  
Office of Technical Services  
Roadway Information

# SHOCUS00033\*\*C

State True Log

170.23

County True Log



Surface Type & Width (Left / Right)

G 48'  
0 - 19.945

Base Type (Left / Right)

P  
0 - 9.42

Shoulder Type & Width (Left / Right)

2 (12'/12')  
4.581 - 10.119

Median Type and Width

2 ( 40' )  
4.581 - 9.669

Resurface Year

2022  
4.265 - 9.489

Through Lanes

4  
0 - 19.945

Street Name

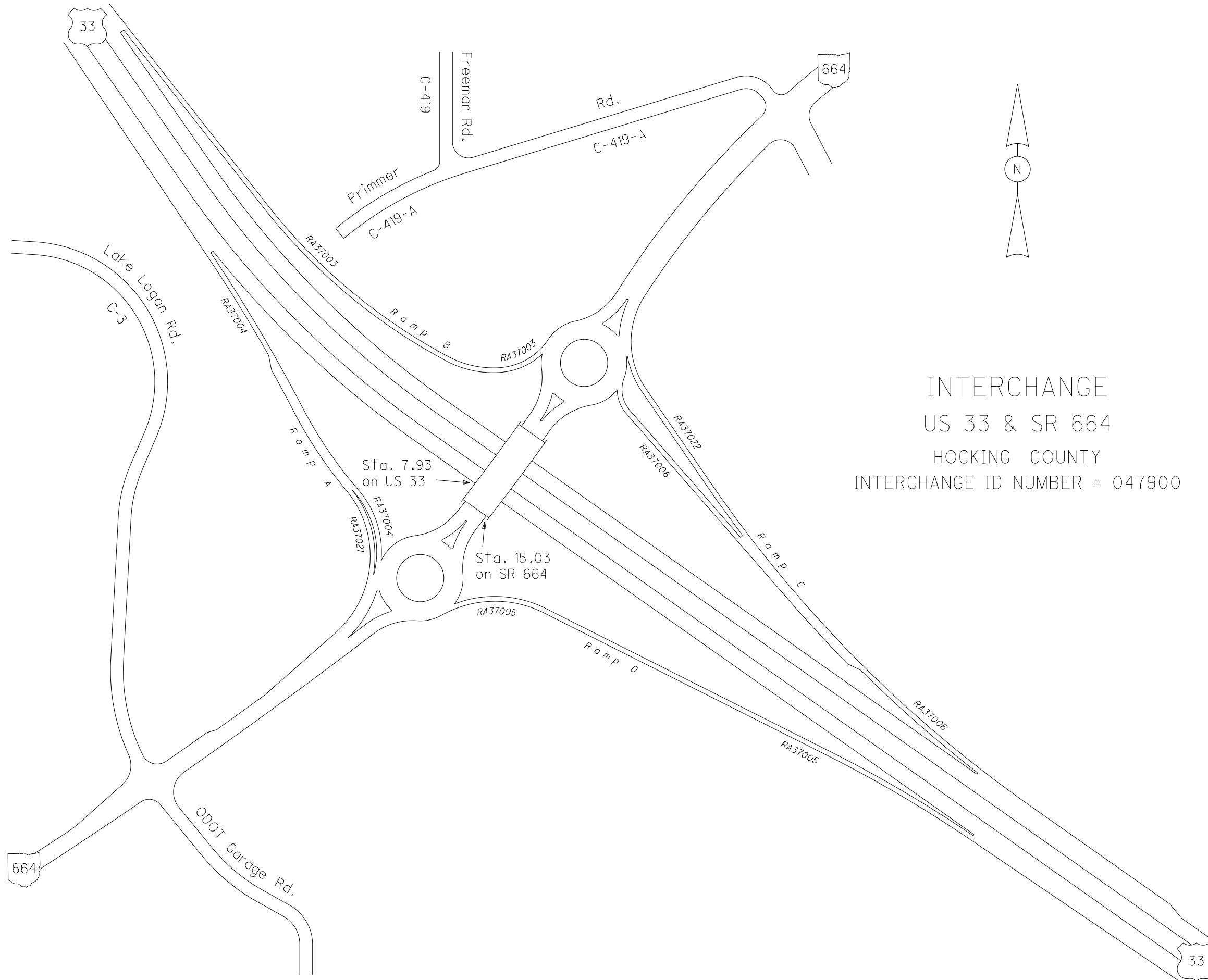
US 33  
0 - 19.945

- |                     |                   |                      |              |
|---------------------|-------------------|----------------------|--------------|
| Non-divided Highway | Bridge (on route) | Railroad (at grade)  | Intersection |
| Divided Highway     | Underpass         | Railroad (underpass) |              |
| Secondary Segment   | Overpass          | Railroad (overpass)  |              |
| Corporation         |                   |                      |              |

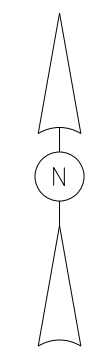
Created on: 6/23/2025

transportation.ohio.gov

Prepared by  
The Ohio Department of Transportation  
Office of Technical Services  
Roadway Information



INTERCHANGE  
 US 33 & SR 664  
 HOCKING COUNTY  
 INTERCHANGE ID NUMBER = 047900

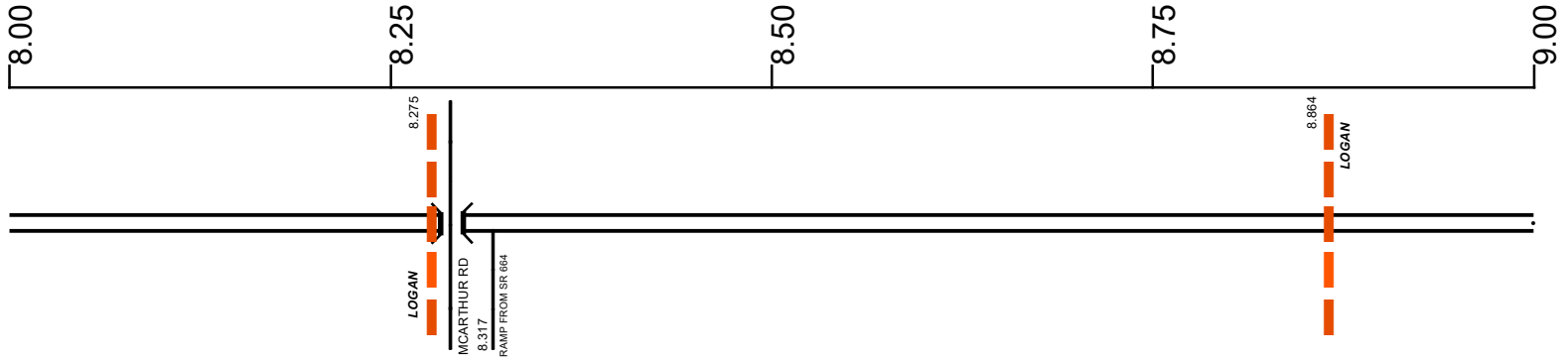


# SHOCUS00033\*\*C

State True Log

171.23

County True Log



Surface Type & Width (Left / Right)	G 48'
	0 - 19.945
Base Type (Left / Right)	P
	0 - 9.42
Shoulder Type & Width (Left / Right)	2 (12'/12')
	4.581 - 10.119
Median Type and Width	2 ( 40' )
	4.581 - 9.669
Resurface Year	2022
	4.265 - 9.489
Through Lanes	4
	0 - 19.945
Street Name	US 33
	0 - 19.945

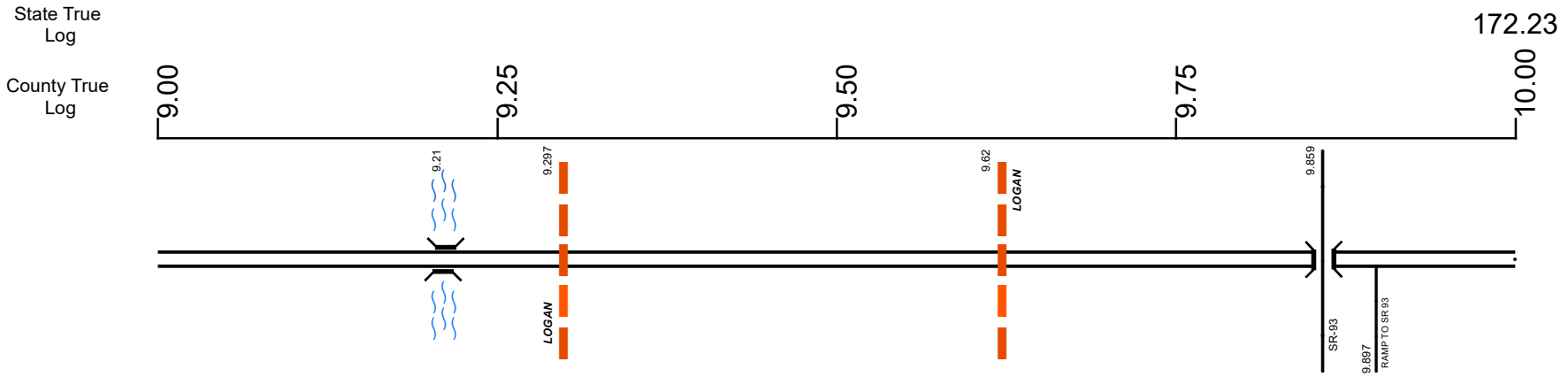
Non-divided Highway	Bridge (on route)	Railroad (at grade)	Intersection
Divided Highway	Underpass	Railroad (underpass)	
Secondary Segment	Overpass	Railroad (overpass)	
Corporation			

Created on: 6/23/2025

transportation.ohio.gov

Prepared by  
The Ohio Department of Transportation  
Office of Technical Services  
Roadway Information

# SHOCUS00033\*\*C



Surface Type & Width (Left / Right)	G 48' 0 - 19.945
Base Type (Left / Right)	P 0 - 9.42      F 9.42 - 14.508
Shoulder Type & Width (Left / Right)	2 (12'/12') 4.581 - 10.119
Median Type and Width	2 (40') 4.581 - 9.669      4 (40') 9.669 - 10.119
Resurface Year	2022 4.265 - 9.489
Through Lanes	4 0 - 19.945
Street Name	US 33 0 - 19.945

Non-divided Highway	Bridge (on route)	Railroad (at grade)	Intersection
Divided Highway	Underpass	Railroad (underpass)	
Secondary Segment	Overpass	Railroad (overpass)	
<b>Corporation</b>			

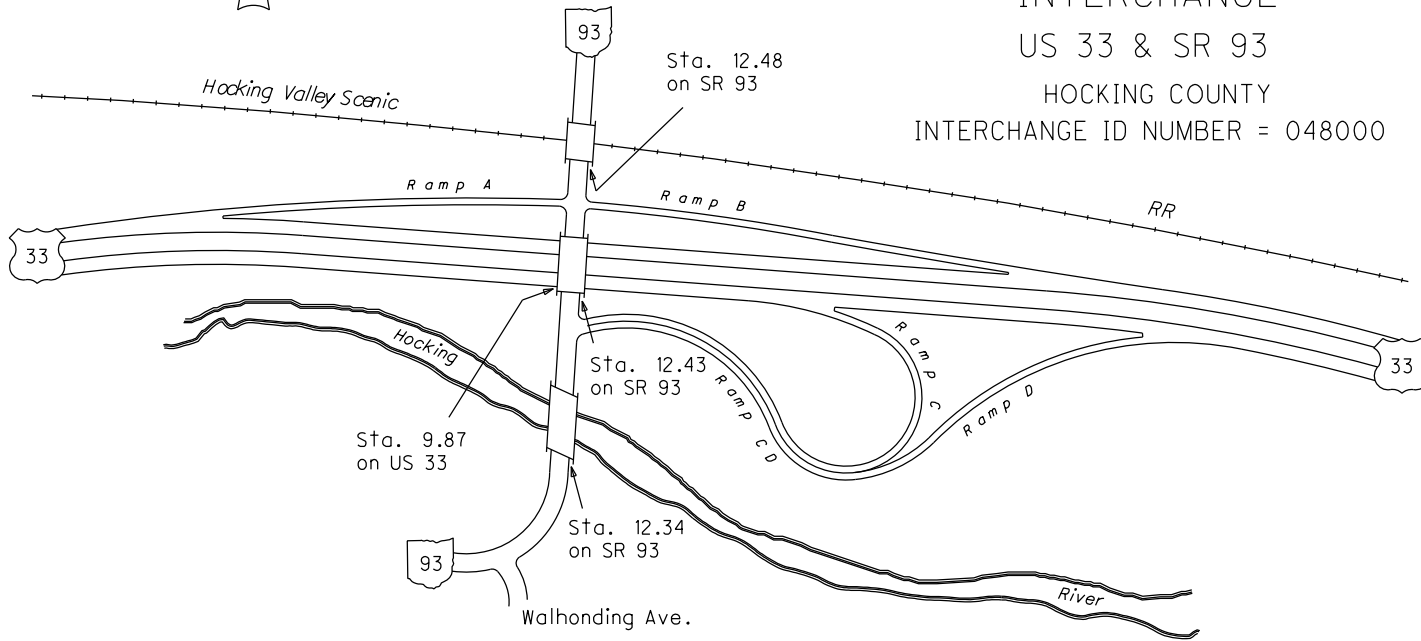
Created on: 6/23/2025

transportation.ohio.gov

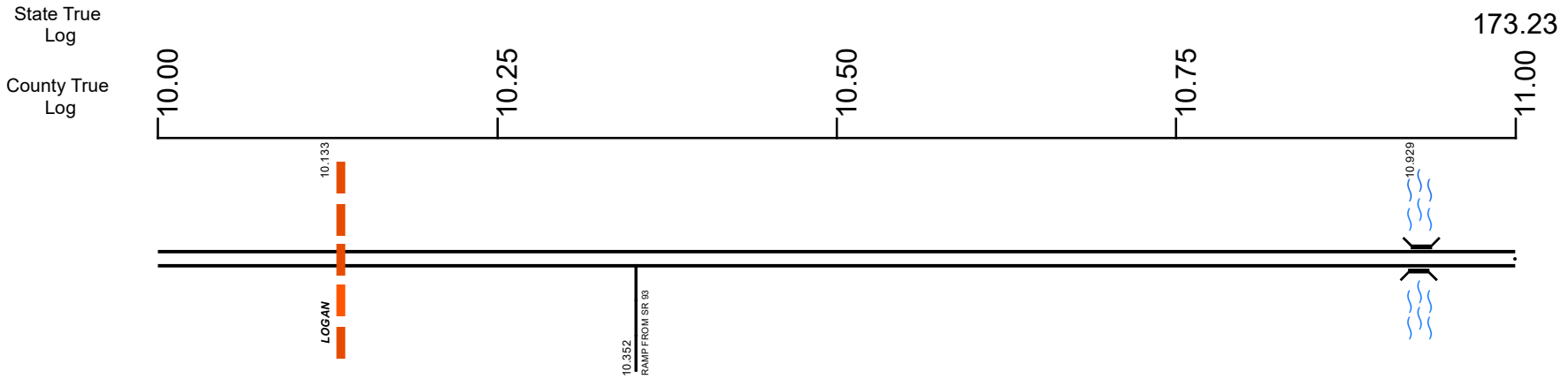
Prepared by  
 The Ohio Department of Transportation  
 Office of Technical Services  
 Roadway Information



INTERCHANGE  
US 33 & SR 93  
HOCKING COUNTY  
INTERCHANGE ID NUMBER = 048000



# SHOCUS00033\*\*C



Surface Type & Width (Left / Right)	
	G 48'
	0 - 19.945
Base Type (Left / Right)	
	F
	9.42 - 14.508
Shoulder Type & Width (Left / Right)	
2 (12'/12')	5 (14'/14')
4.581 - 10.119	10.119 - 11.019
Median Type and Width	
4 ( 40' )	2 ( 40' )
9.669 - 10.119	10.119 - 14.678
Through Lanes	
	4
	0 - 19.945
Street Name	
	US 33
	0 - 19.945

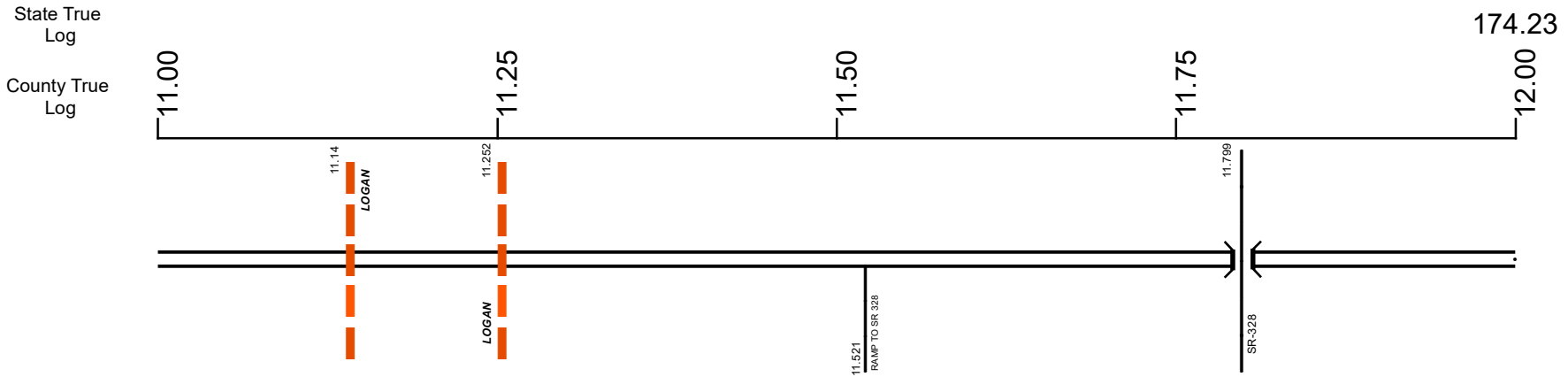
Non-divided Highway	Bridge (on route)	Railroad (at grade)	Intersection
Divided Highway	Underpass	Railroad (underpass)	
Secondary Segment	Overpass	Railroad (overpass)	
Corporation			

Created on: 6/23/2025

transportation.ohio.gov

Prepared by  
The Ohio Department of Transportation  
Office of Technical Services  
Roadway Information

# SHOCUS00033\*\*C



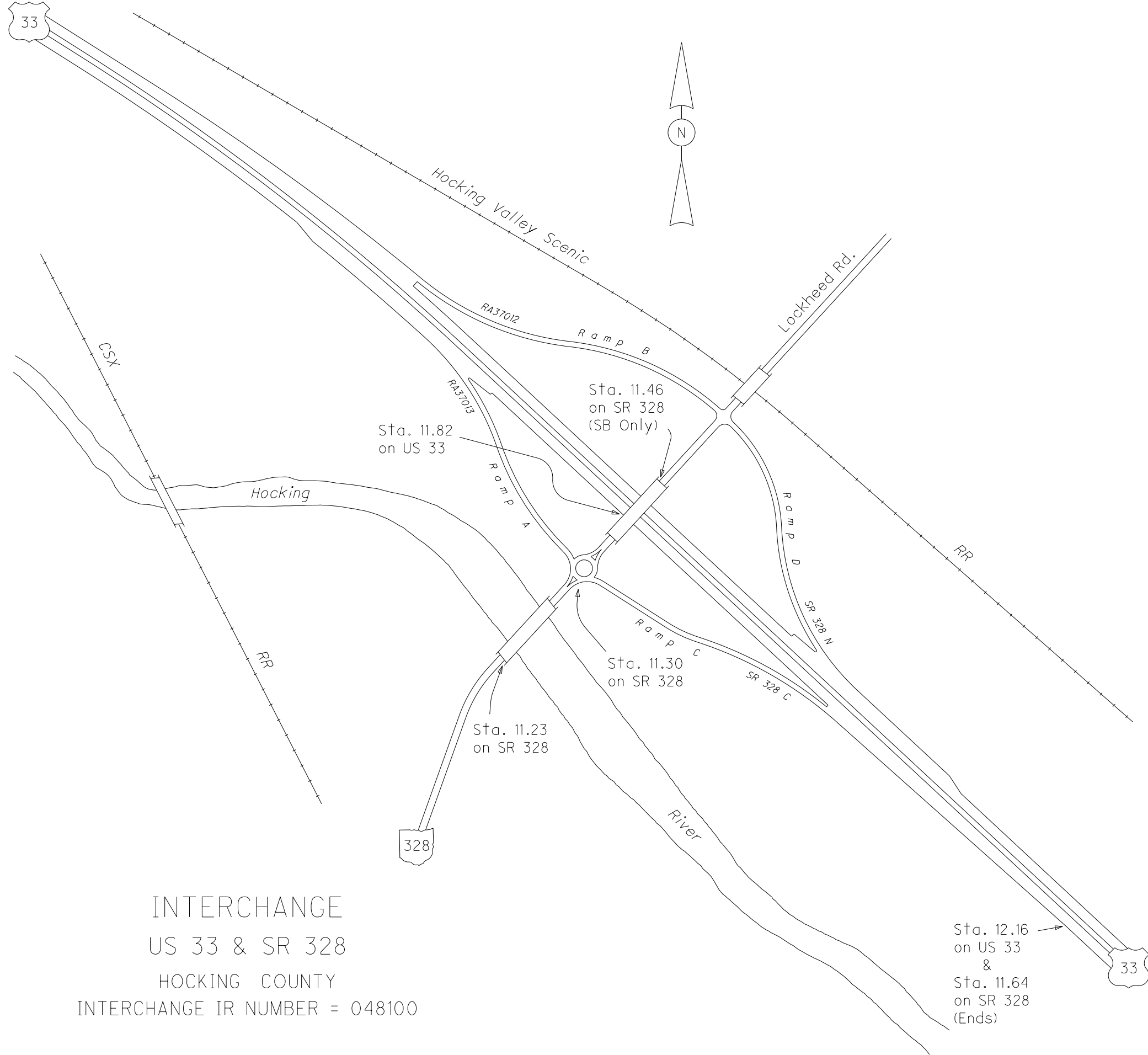
Surface Type & Width (Left / Right)		G 48'	
		0 - 19.945	
Base Type (Left / Right)		F	
		9.42 - 14.508	
Shoulder Type & Width (Left / Right)			
5 (14'/14')	2 (12'/12')	5 (14'/14')	2 (12'/12')
10.119 - 11.019	11.019 - 11.159	11.159 - 11.799	11.799 - 14.678
Median Type and Width		2 ( 40' )	
		10.119 - 14.678	
Through Lanes		4	
		0 - 19.945	
Street Name		US 33	
		0 - 19.945	

<ul style="list-style-type: none"> <li> Non-divided Highway</li> <li> Divided Highway</li> <li> Secondary Segment</li> <li> Corporation</li> </ul>	<ul style="list-style-type: none"> <li> Bridge (on route)</li> <li> Underpass</li> <li> Overpass</li> </ul>	<ul style="list-style-type: none"> <li> Railroad (at grade)</li> <li> Railroad (underpass)</li> <li> Railroad (overpass)</li> </ul>	<ul style="list-style-type: none"> <li> Intersection</li> </ul>
--	---	---	---

Created on: 6/23/2025

transportation.ohio.gov

Prepared by  
The Ohio Department of Transportation  
Office of Technical Services  
Roadway Information



INTERCHANGE  
 US 33 & SR 328  
 HOCKING COUNTY  
 INTERCHANGE IR NUMBER = 048100

Sta. 12.16  
 on US 33  
 &  
 Sta. 11.64  
 on SR 328  
 (Ends)

US33 SHEET 3 OF 4  
 SR328 SHEET 3 OF 3

REVISED Jan 2022

# SHOCUS00033\*\*C

State True Log

175.23

County True Log



Surface Type & Width (Left / Right)

G 48'  
0 - 19.945

Base Type (Left / Right)

F  
9.42 - 14.508

Shoulder Type & Width (Left / Right)

2 (12'/12')  
11.799 - 14.678

Median Type and Width

2 ( 40' )  
10.119 - 14.678

Through Lanes

4  
0 - 19.945

Street Name

US 33  
0 - 19.945

- |                     |                   |                      |              |
|---------------------|-------------------|----------------------|--------------|
| Non-divided Highway | Bridge (on route) | Railroad (at grade)  | Intersection |
| Divided Highway     | Underpass         | Railroad (underpass) |              |
| Secondary Segment   | Overpass          | Railroad (overpass)  |              |
| <b>Corporation</b>  |                   |                      |              |

Created on: 6/23/2025

transportation.ohio.gov

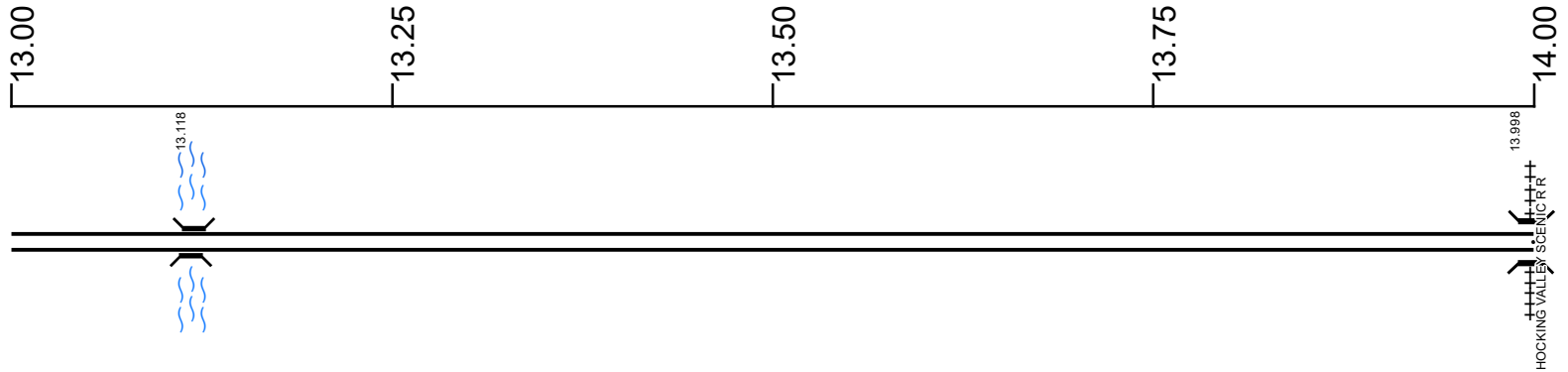
Prepared by  
The Ohio Department of Transportation  
Office of Technical Services  
Roadway Information

# SHOCUS00033\*\*C

State True Log

176.23

County True Log



Surface Type & Width (Left / Right)

G 48'  
0 - 19.945

Base Type (Left / Right)

F  
9.42 - 14.508

Shoulder Type & Width (Left / Right)

2 (12'/12')  
11.799 - 14.678

Median Type and Width

2 ( 40' )  
10.119 - 14.678

Through Lanes

4  
0 - 19.945

Street Name

US 33  
0 - 19.945

- |                     |                   |                      |              |
|---------------------|-------------------|----------------------|--------------|
| Non-divided Highway | Bridge (on route) | Railroad (at grade)  | Intersection |
| Divided Highway     | Underpass         | Railroad (underpass) |              |
| Secondary Segment   | Overpass          | Railroad (overpass)  |              |
| Corporation         |                   |                      |              |

Created on: 6/23/2025



transportation.ohio.gov

Prepared by  
The Ohio Department of Transportation  
Office of Technical Services  
Roadway Information

# SHOCUS00033\*\*C

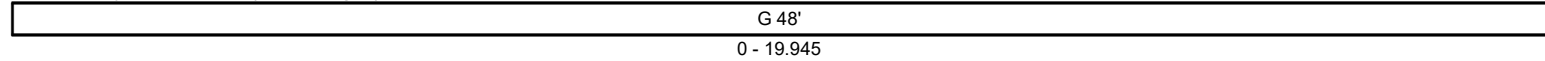
State True Log

177.23

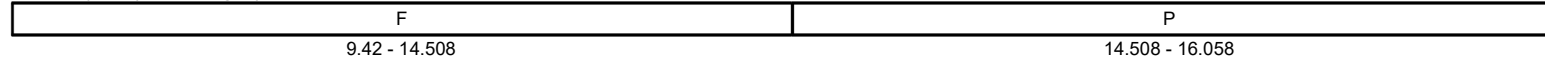
County True Log




**Surface Type & Width (Left / Right)**




**Base Type (Left / Right)**



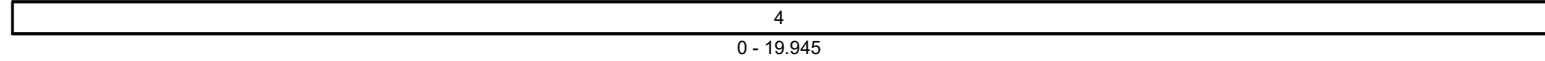
**Shoulder Type & Width (Left / Right)**



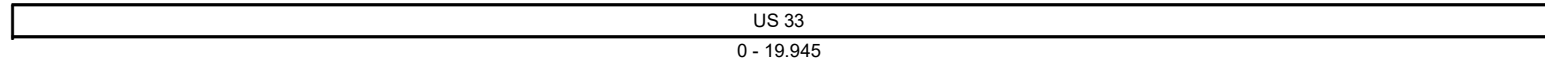
**Median Type and Width**



**Through Lanes**



**Street Name**



- Non-divided Highway
- Divided Highway
- Secondary Segment
- Corporation
- Bridge (on route)
- Underpass
- Overpass
- Railroad (at grade)
- Railroad (underpass)
- Railroad (overpass)
- Intersection

Created on: 6/23/2025



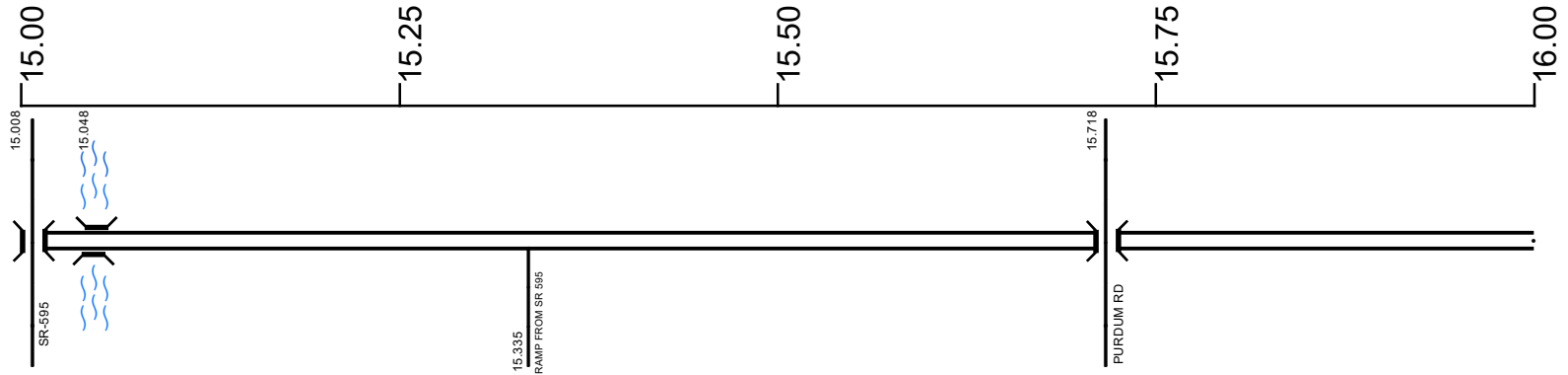
transportation.ohio.gov

Prepared by  
The Ohio Department of Transportation  
Office of Technical Services  
Roadway Information

# SHOCUS00033\*\*C

State True Log  
County True Log

178.23



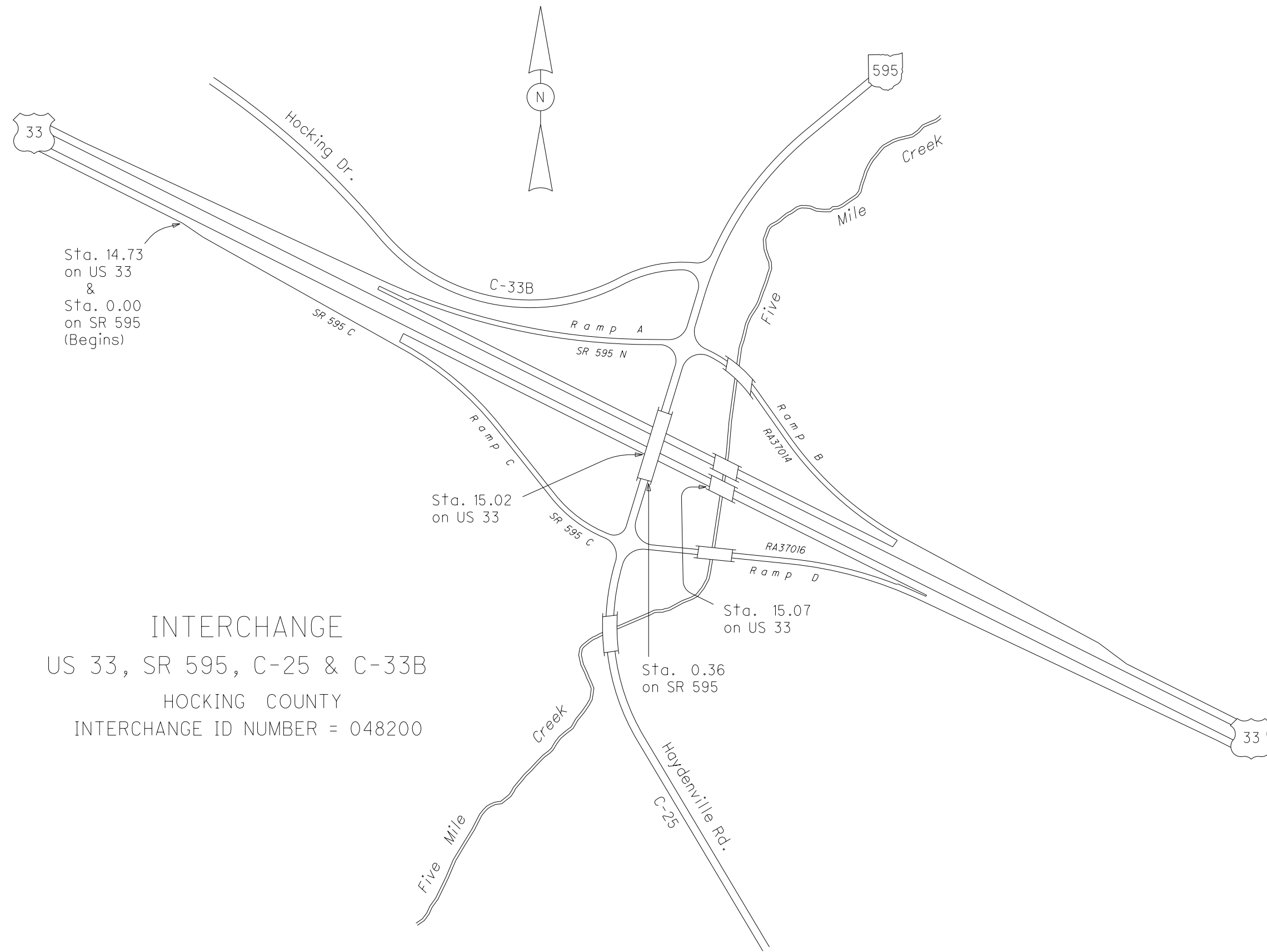
Surface Type & Width (Left / Right)	G 48'
	0 - 19.945
Base Type (Left / Right)	P
	14.508 - 16.058
Shoulder Type & Width (Left / Right)	2 (14'/14')
	14.848 - 19.945
Median Type and Width	2 ( 32' )
	14.678 - 16.138
Through Lanes	4
	0 - 19.945
Street Name	US 33
	0 - 19.945

Non-divided Highway	Bridge (on route)	Railroad (at grade)	Intersection
Divided Highway	Underpass	Railroad (underpass)	
Secondary Segment	Overpass	Railroad (overpass)	
Corporation			

Created on: 6/23/2025

transportation.ohio.gov

Prepared by  
The Ohio Department of Transportation  
Office of Technical Services  
Roadway Information




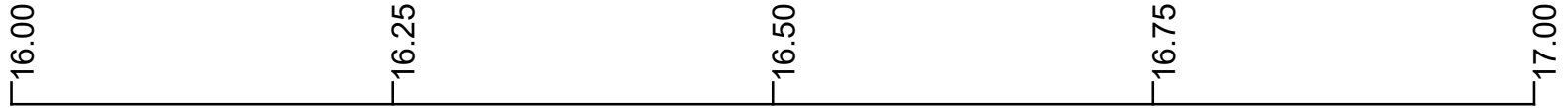
INTERCHANGE  
 US 33, SR 595, C-25 & C-33B  
 HOCKING COUNTY  
 INTERCHANGE ID NUMBER = 048200

# SHOCUS00033\*\*C

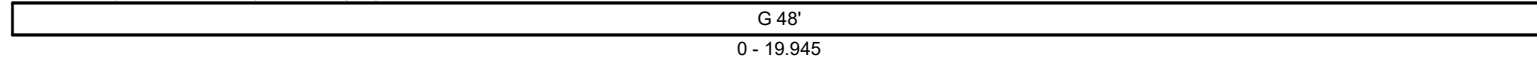
State True  
Log

179.23


County True  
Log



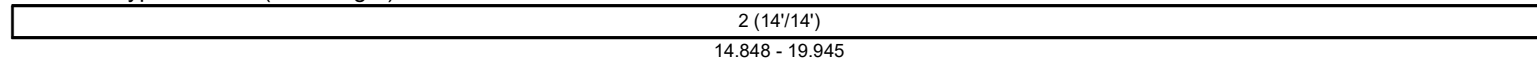
Surface Type & Width (Left / Right)




Base Type (Left / Right)



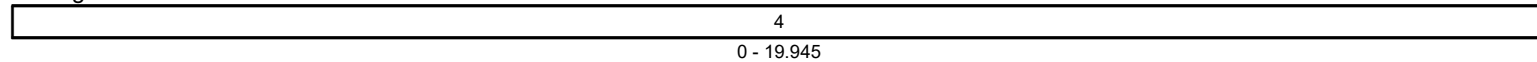
Shoulder Type & Width (Left / Right)



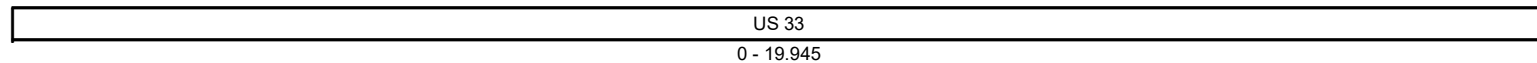
Median Type and Width



Through Lanes



Street Name



- Non-divided Highway
  Bridge (on route)
  Railroad (at grade)
  Intersection
- Divided Highway
  Underpass
  Railroad (underpass)
- Secondary Segment
  Overpass
  Railroad (overpass)
- Corporation**

Created on: 6/23/2025



transportation.ohio.gov

Prepared by  
The Ohio Department of Transportation  
Office of Technical Services  
Roadway Information

# SHOCUS00033\*\*C

State True  
Log

180.23

County True  
Log



Surface Type & Width (Left / Right)

G 48'  
0 - 19.945

Base Type (Left / Right)

L  
16.058 - 19.945

Shoulder Type & Width (Left / Right)

2 (14'/14')  
14.848 - 19.945

Median Type and Width

5 ( 32' )  
16.138 - 19.945

Through Lanes

4  
0 - 19.945

Street Name

US 33  
0 - 19.945

- |                     |                   |                      |              |
|---------------------|-------------------|----------------------|--------------|
| Non-divided Highway | Bridge (on route) | Railroad (at grade)  | Intersection |
| Divided Highway     | Underpass         | Railroad (underpass) |              |
| Secondary Segment   | Overpass          | Railroad (overpass)  |              |
| <b>Corporation</b>  |                   |                      |              |

Created on: 6/23/2025

transportation.ohio.gov

Prepared by  
The Ohio Department of Transportation  
Office of Technical Services  
Roadway Information

# SHOCUS00033\*\*C

State True Log

181.23

County True Log

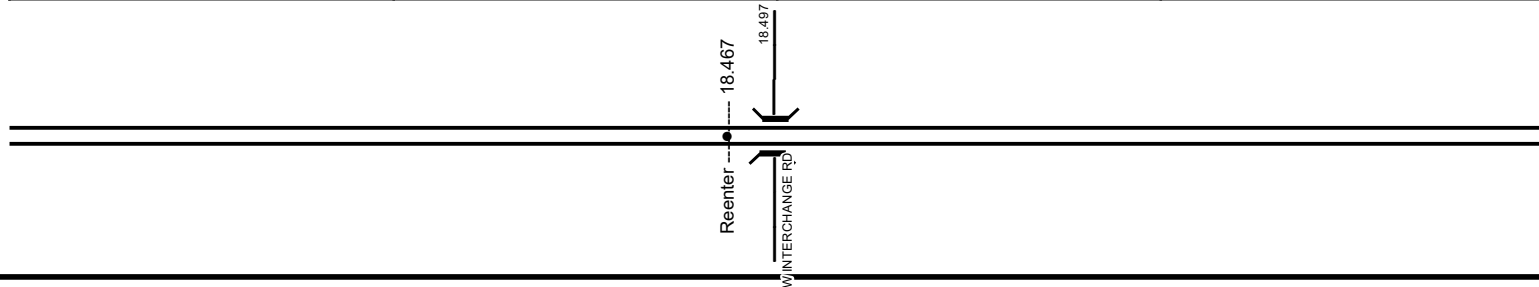
18.00

18.25

18.50

18.75

19.00



Surface Type & Width (Left / Right)

G 48'  
0 - 19.945

Base Type (Left / Right)

L  
16.058 - 19.945

Shoulder Type & Width (Left / Right)

2 (14'/14')  
14.848 - 19.945

Median Type and Width

5 (32')  
16.138 - 19.945

Through Lanes

4  
0 - 19.945

Street Name

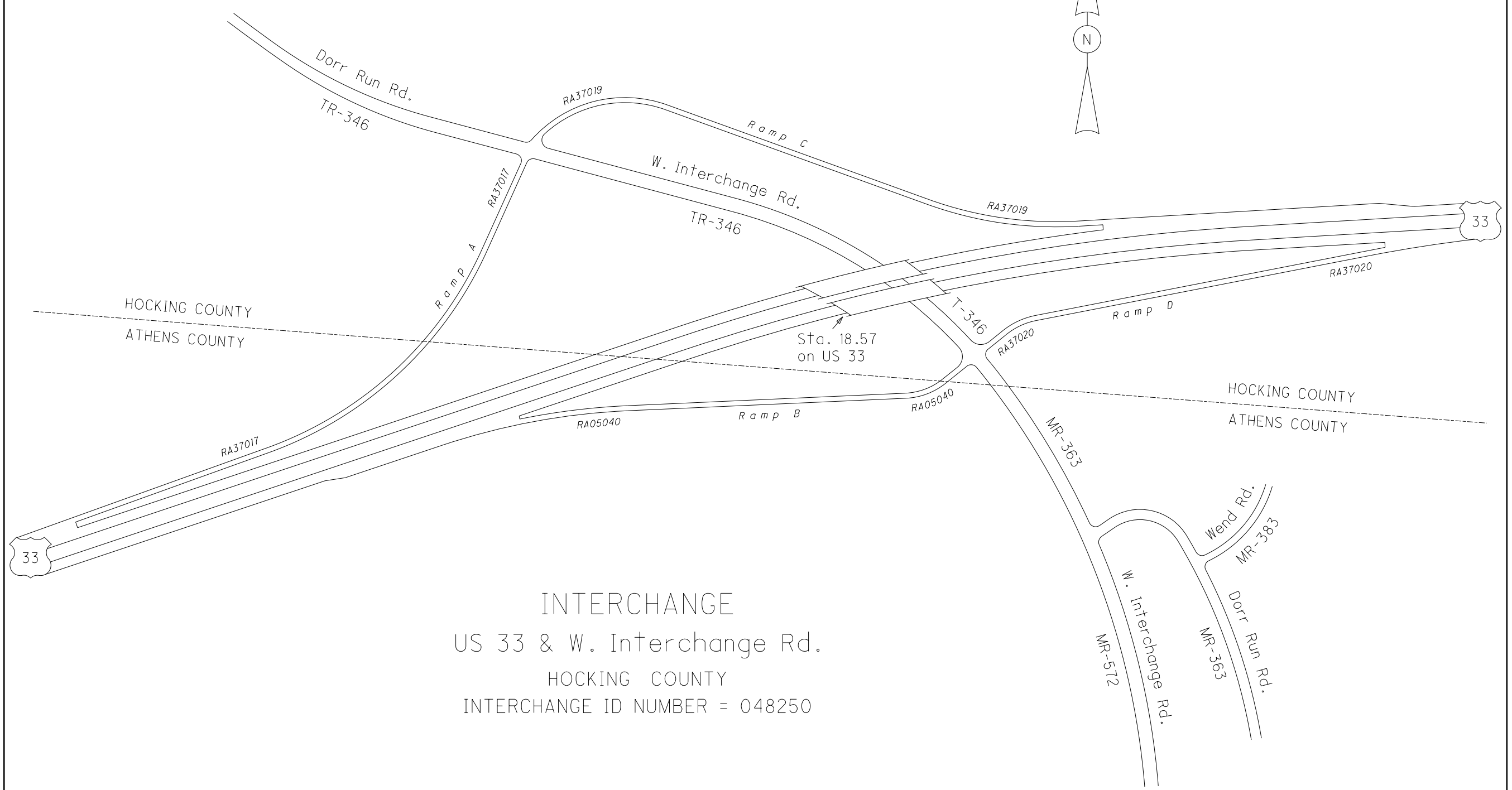
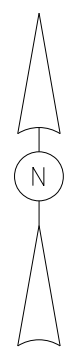
US 33  
0 - 19.945

- |                     |                   |                      |              |
|---------------------|-------------------|----------------------|--------------|
| Non-divided Highway | Bridge (on route) | Railroad (at grade)  | Intersection |
| Divided Highway     | Underpass         | Railroad (underpass) |              |
| Secondary Segment   | Overpass          | Railroad (overpass)  |              |
| Corporation         |                   |                      |              |

Created on: 6/23/2025

transportation.ohio.gov

Prepared by  
The Ohio Department of Transportation  
Office of Technical Services  
Roadway Information



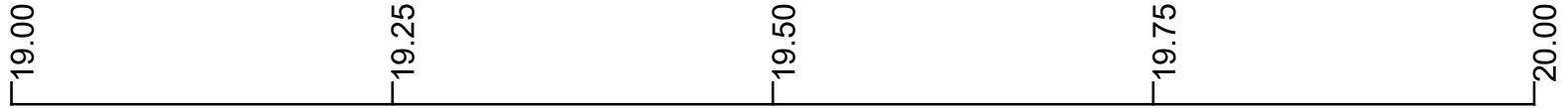
INTERCHANGE  
US 33 & W. Interchange Rd.  
HOCKING COUNTY  
INTERCHANGE ID NUMBER = 048250

# SHOCUS00033\*\*C

State True Log

183.402

County True Log



19.001  
RAMP FROM TR 348

Surface Type & Width (Left / Right)

G 48'  
0 - 19.945

Base Type (Left / Right)

L  
16.058 - 19.945

Shoulder Type & Width (Left / Right)

2 (14'/14')  
14.848 - 19.945

Median Type and Width

5 ( 32' )  
16.138 - 19.945

Through Lanes

4  
0 - 19.945

Street Name

US 33  
0 - 19.945

- |                     |                   |                      |              |
|---------------------|-------------------|----------------------|--------------|
| Non-divided Highway | Bridge (on route) | Railroad (at grade)  | Intersection |
| Divided Highway     | Underpass         | Railroad (underpass) |              |
| Secondary Segment   | Overpass          | Railroad (overpass)  |              |
| Corporation         |                   |                      |              |

Created on: 6/23/2025

transportation.ohio.gov

Prepared by  
The Ohio Department of Transportation  
Office of Technical Services  
Roadway Information

## Historical Project List for SHOCUS00033\*\*C

Begin Measure	End Measure	Project ID Number	Construction Completion Date	Treatment Category	Treatment Type
0.000	4.201	82295	5-2016	Minor Rehabilitation	50-AC Overlay w/o Rpr
0.000	4.201	81944	6-2008	Preventive Maintenance	31-DbI Appl Micro
0.000	4.201	21722	6-2004	Minor Rehabilitation	50-AC Overlay w/o Rpr
4.201	9.470	91736	11-2022	Minor Rehabilitation	60-AC Overlay w/Rpr
4.201	9.419	80079	7-2011	Minor Rehabilitation	52-AC Inlay
9.470	14.678	90947	12-2014	Minor Rehabilitation	50-AC Overlay w/o Rpr
11.019	11.189	80079	7-2011	Minor Rehabilitation	52-AC Inlay

# Roadway Codes

## Access Control Journalized

- F - Full Access Control
- L - Limited Access Control
- N - No Access Control

## Access Control Operational

- 1 - Full Access Control
- 2 - Partial Access Control
- 3 - No Access Control

## Base Type

- F - Crack and Seat
- H - Rubblize and Roll
- I - Aggregate Base 304 or Traffic Compacted
- K - Water Bound Macadam
- L - Bituminous Concrete Mix or Penetration Macadam
- N - Plain Concrete
- P - Reinforced Concrete
- R - Brick (Flexible)
- T - Brick (Rigid)

## Direction of Travel

- B - Both (Two-way)
- F - One-way Cardinal
- T - One-way Non-cardinal

## Facility Type

- 1 - One-way Roadway
- 2 - Two-way Roadway
- 4 - Ramp
- 5 - Non-mainline
- 6 - Non-inventory Direction
- 7 - Planned / Unbuilt

## Historical Federal Aid Indicator

- N - Not a FAP Route
- Y - FAP Route

## Functional Classification

- 01 - Interstate
- 02 - Principal Arterial (Freeways)
- 03 - Principal Arterial (Other)
- 04 - Minor Arterial
- 05 - Major Collector
- 06 - Minor Collector
- 07 - Local

## Leave / Reenter Indicator

- Y - Route leaves/reenters at this point
- N - Route does not leave/reenter at this point

## Median Type

- 1 - None
- 2 - Unprotected
- 3 - Curbed
- 4 - Positive Barrier (Unspecified)
- 5 - Positive Barrier (Flexible)
- 6 - Positive Barrier (Semi-rigid)
- 7 - Positive Barrier (Rigid)

## NHS

- N - National Highway System
- H - Congressional Corridor
- 2 - Major Airport
- 3 - Major Port Facility
- 4 - Major Amtrak Station
- 5 - Major Rail / Truck Terminal
- 6 - Major Intercity Bus Terminal
- 7 - Major Public Transit / Multi-modal Passenger Terminal
- 8 - Major Pipeline Terminal
- 9 - Major Ferry Terminal

## Priority System

- G - General
- P - Priority System
- U - Urban

## Scenic Byway Code

- A - All American Road
- N - National Scenic Byway
- S - State Scenic Byway

## Shoulder Type

- 1 - None
- 2 - Surfaced shoulder exists (bituminous concrete {AC})
- 3 - Surfaced shoulder exists (Portland Cement Concrete {PCC})
- 4 - Stabilized shoulder exists (gravel or other granular material)
- 5 - Combination shoulder exists (two or more surface types)
- 6 - Earth shoulder exists
- 7 - Barrier curb exists; no shoulder in front of curb

## Surface Type

- A - Combination
- B - Brick
- C - Continuous Reinforced Concrete
- D - Reinforced Concrete
- E - Plain Concrete
- G - Bituminous Concrete
- I - Chipseal on Granular
- K - Open Graded Bituminous
- L - Chipseal or Micro
- M - Gravel
- U - Unimproved
- X - Right of Way Only