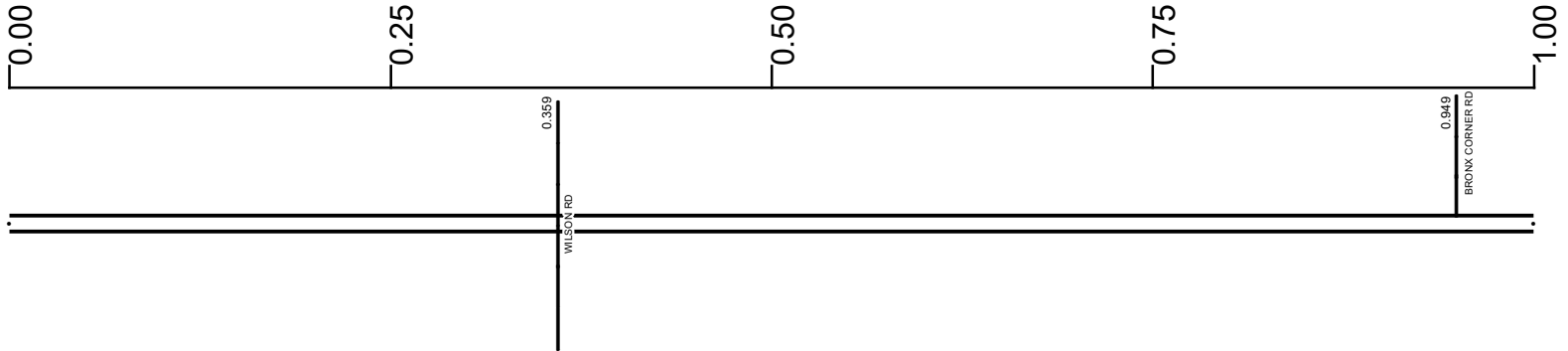


SJACUS00035**C

State True Log 129.273

130.273

County True Log



Surface Type & Width (Left / Right)

G 48'
0 - 27.237

Base Type (Left / Right)

P
0 - 1.692

Shoulder Type & Width (Left / Right)

5 (12'/12')
0 - 1.692

Median Type and Width

2 (38')
0 - 1.692

Resurface Year

2023
0 - 8.5

Through Lanes

4
0 - 27.237

Street Name

US 35
0 - 27.237

- | | | | |
|---------------------|-------------------|----------------------|--------------|
| Non-divided Highway | Bridge (on route) | Railroad (at grade) | Intersection |
| Divided Highway | Underpass | Railroad (underpass) | |
| Secondary Segment | Overpass | Railroad (overpass) | |
| Corporation | | | |

Created on: 6/23/2025

transportation.ohio.gov

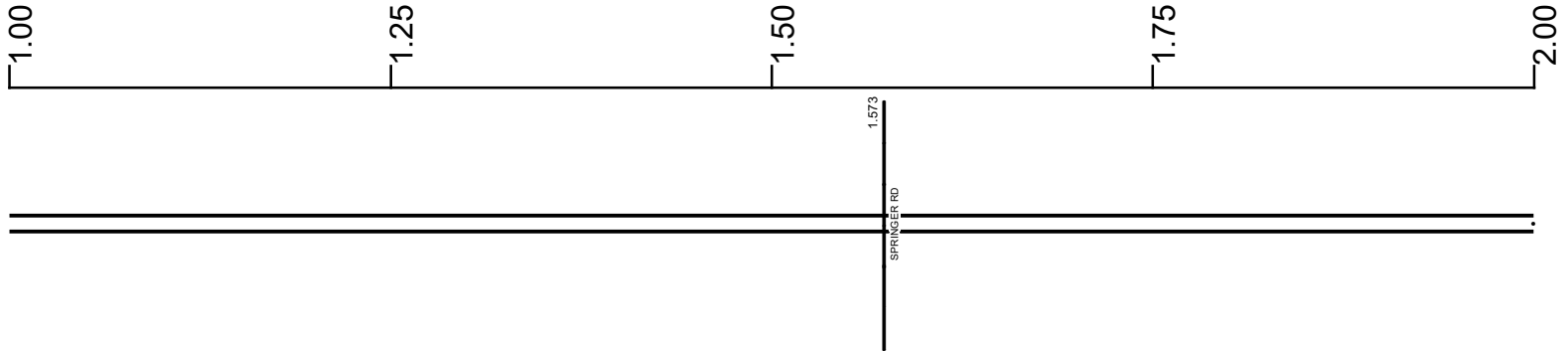
Prepared by
The Ohio Department of Transportation
Office of Technical Services
Roadway Information

SJACUS00035**C

State True Log

131.273

County True Log



Surface Type & Width (Left / Right)

G 48'	
0 - 27.237	

Base Type (Left / Right)

P	L / P	L
0 - 1.692	1.692 - 1.841	1.841 - 2.149

Shoulder Type & Width (Left / Right)

5 (12'/12')	2 (12'/12')
0 - 1.692	1.692 - 27.237

Median Type and Width

2 (38')	2 (40')
0 - 1.692	1.692 - 8.345

Resurface Year

2023	
------	--

Through Lanes

0 - 8.5	
4	

Street Name

US 35	
0 - 27.237	

- | | | | |
|--|---|---|---|
| <ul style="list-style-type: none"> Non-divided Highway Divided Highway Secondary Segment Corporation | <ul style="list-style-type: none"> Bridge (on route) Underpass Overpass | <ul style="list-style-type: none"> Railroad (at grade) Railroad (underpass) Railroad (overpass) | <ul style="list-style-type: none"> Intersection |
|--|---|---|---|

Created on: 6/23/2025

transportation.ohio.gov

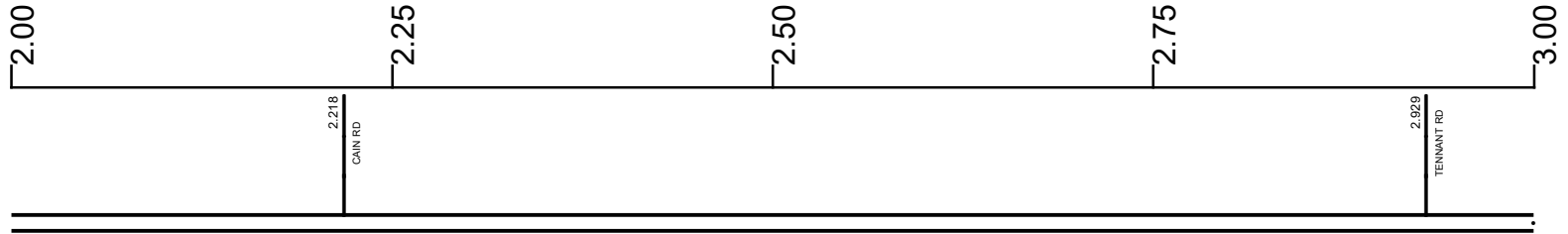
Prepared by
The Ohio Department of Transportation
Office of Technical Services
Roadway Information

SJACUS00035**C

State True Log

132.273

County True Log



Surface Type & Width (Left / Right)

G 48'
0 - 27.237

Base Type (Left / Right)

L	L / P	L	L / P
1.841 - 2.149	2.149 - 2.278	2.278 - 2.769	2.769 - 8.345

Shoulder Type & Width (Left / Right)

2 (12'/12')
1.692 - 27.237

Median Type and Width

2 (40')
1.692 - 8.345

Resurface Year

2023

Through Lanes

4
0 - 27.237

Street Name

US 35
0 - 27.237

- | | | | |
|--|---|---|---|
| <ul style="list-style-type: none"> Non-divided Highway Divided Highway Secondary Segment Corporation | <ul style="list-style-type: none"> Bridge (on route) Underpass Overpass | <ul style="list-style-type: none"> Railroad (at grade) Railroad (underpass) Railroad (overpass) | <ul style="list-style-type: none"> Intersection |
|--|---|---|---|

Created on: 6/23/2025

transportation.ohio.gov

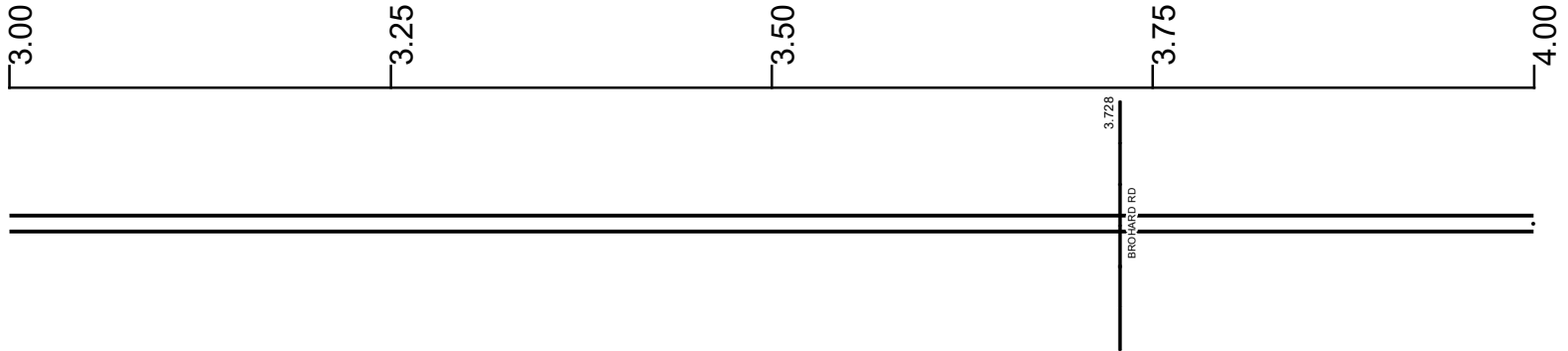
Prepared by
The Ohio Department of Transportation
Office of Technical Services
Roadway Information

SJACUS00035**C

State True Log

133.273

County True Log



Surface Type & Width (Left / Right)

G 48'
0 - 27.237

Base Type (Left / Right)

L / P
2.769 - 8.345

Shoulder Type & Width (Left / Right)

2 (12'/12')
1.692 - 27.237

Median Type and Width

2 (40')
1.692 - 8.345

Resurface Year

2023

Through Lanes

4
0 - 27.237

Street Name

US 35
0 - 27.237

- | | | | |
|---------------------|-------------------|----------------------|--------------|
| Non-divided Highway | Bridge (on route) | Railroad (at grade) | Intersection |
| Divided Highway | Underpass | Railroad (underpass) | |
| Secondary Segment | Overpass | Railroad (overpass) | |
| Corporation | | | |

Created on: 6/23/2025

transportation.ohio.gov

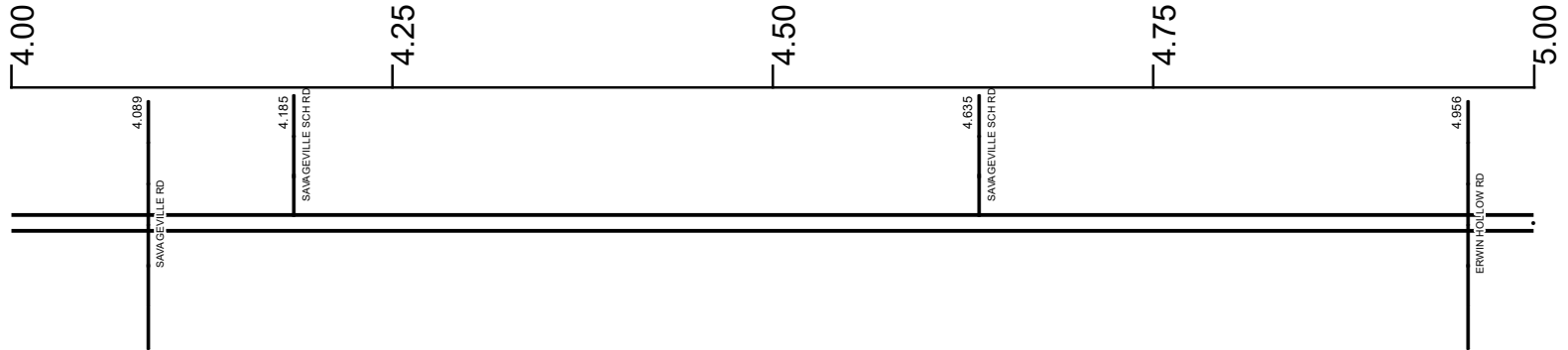
Prepared by
The Ohio Department of Transportation
Office of Technical Services
Roadway Information

SJACUS00035**C

State True Log

134.273

County True Log



Surface Type & Width (Left / Right)

G 48'
0 - 27.237

Base Type (Left / Right)

L / P
2.769 - 8.345

Shoulder Type & Width (Left / Right)

2 (12'/12')
1.692 - 27.237

Median Type and Width

2 (40')
1.692 - 8.345

Resurface Year

2023

Through Lanes

4
0 - 27.237

Street Name

US 35
0 - 27.237

- | | | | |
|---------------------|-------------------|----------------------|--------------|
| Non-divided Highway | Bridge (on route) | Railroad (at grade) | Intersection |
| Divided Highway | Underpass | Railroad (underpass) | |
| Secondary Segment | Overpass | Railroad (overpass) | |
| Corporation | | | |

Created on: 6/23/2025

transportation.ohio.gov

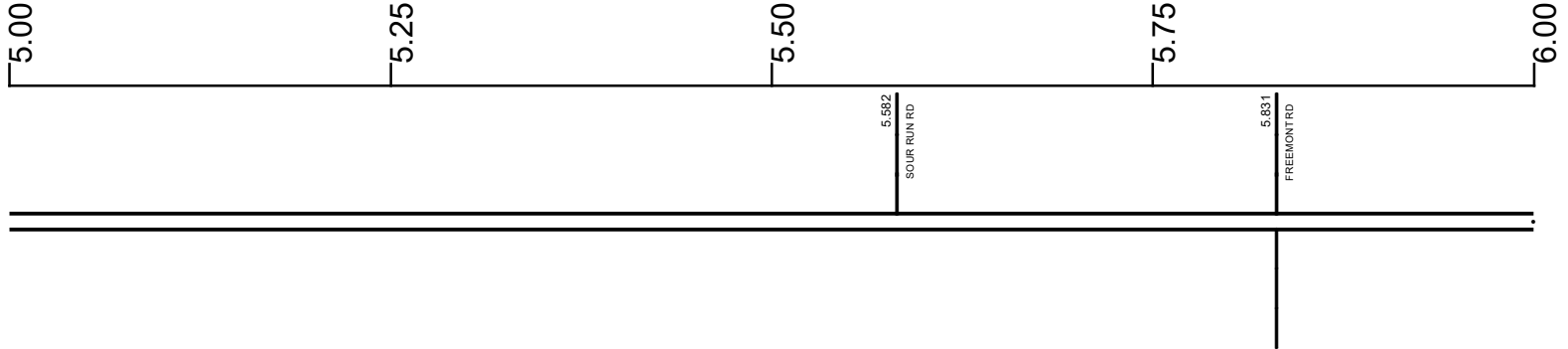
Prepared by
The Ohio Department of Transportation
Office of Technical Services
Roadway Information

SJACUS00035**C

State True Log

135.273

County True Log



Surface Type & Width (Left / Right)

G 48'
0 - 27.237

Base Type (Left / Right)

L / P
2.769 - 8.345

Shoulder Type & Width (Left / Right)

2 (12'/12')
1.692 - 27.237

Median Type and Width

2 (40')
1.692 - 8.345

Resurface Year

2023

Through Lanes

4
0 - 27.237

Street Name

US 35
0 - 27.237

- | | | | |
|---------------------|-------------------|----------------------|--------------|
| Non-divided Highway | Bridge (on route) | Railroad (at grade) | Intersection |
| Divided Highway | Underpass | Railroad (underpass) | |
| Secondary Segment | Overpass | Railroad (overpass) | |
| Corporation | | | |

Created on: 6/23/2025

transportation.ohio.gov

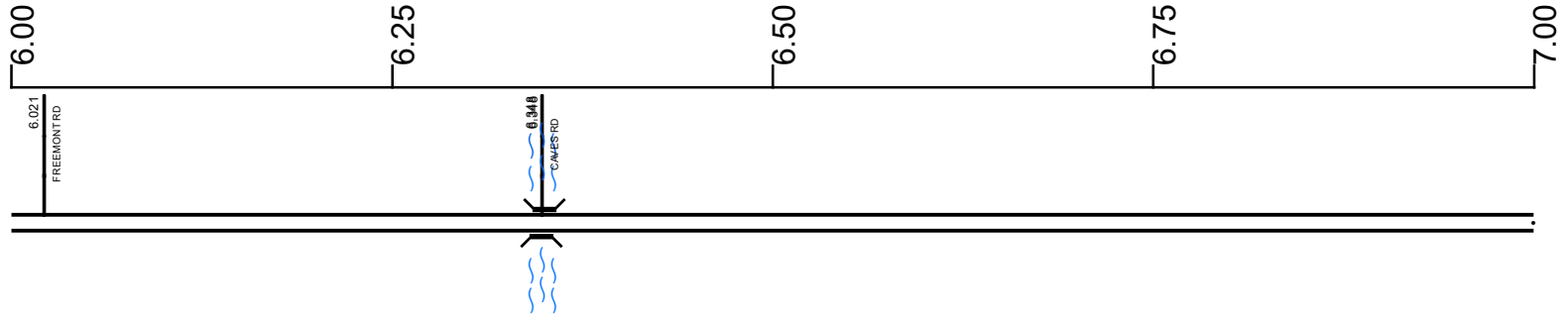
Prepared by
The Ohio Department of Transportation
Office of Technical Services
Roadway Information

SJACUS00035**C

State True Log

136.273

County True Log



Surface Type & Width (Left / Right)

G 48'
0 - 27.237

Base Type (Left / Right)

L / P
2.769 - 8.345

Shoulder Type & Width (Left / Right)

2 (12'/12')
1.692 - 27.237

Median Type and Width

2 (40')
1.692 - 8.345

Resurface Year

2023

Through Lanes

4
0 - 27.237

Street Name

US 35
0 - 27.237

- | | | | |
|---------------------|-------------------|----------------------|--------------|
| Non-divided Highway | Bridge (on route) | Railroad (at grade) | Intersection |
| Divided Highway | Underpass | Railroad (underpass) | |
| Secondary Segment | Overpass | Railroad (overpass) | |
| Corporation | | | |

Created on: 6/23/2025

transportation.ohio.gov

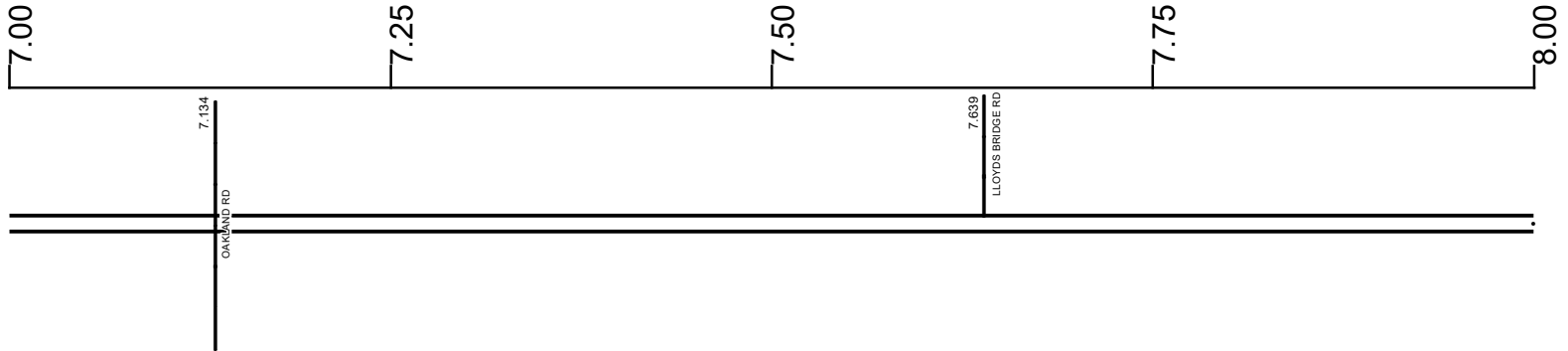
Prepared by
The Ohio Department of Transportation
Office of Technical Services
Roadway Information

SJACUS00035**C

State True Log

137.273

County True Log



Surface Type & Width (Left / Right)

G 48'
0 - 27.237

Base Type (Left / Right)

L / P
2.769 - 8.345

Shoulder Type & Width (Left / Right)

2 (12'/12')
1.692 - 27.237

Median Type and Width

2 (40')
1.692 - 8.345

Resurface Year

2023
0 - 8.5

Through Lanes

4
0 - 27.237

Street Name

US 35
0 - 27.237

- | | | | |
|---------------------|-------------------|----------------------|--------------|
| Non-divided Highway | Bridge (on route) | Railroad (at grade) | Intersection |
| Divided Highway | Underpass | Railroad (underpass) | |
| Secondary Segment | Overpass | Railroad (overpass) | |
| Corporation | | | |

Created on: 6/23/2025

transportation.ohio.gov

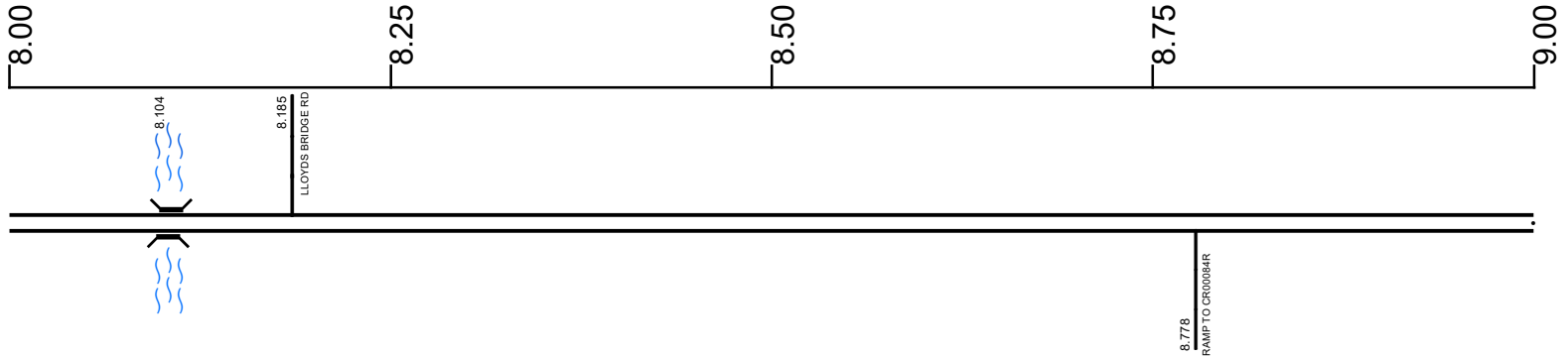
Prepared by
The Ohio Department of Transportation
Office of Technical Services
Roadway Information

SJACUS00035**C

State True Log

138.273

County True Log



Surface Type & Width (Left / Right)

	G 48'
	0 - 27.237

Base Type (Left / Right)

L / P	L
2.769 - 8.345	8.345 - 13.227

Shoulder Type & Width (Left / Right)

2 (12'/12')	
1.692 - 27.237	

Median Type and Width

2 (40')	2 (60')
1.692 - 8.345	8.345 - 13.227

Resurface Year

2023	
------	--

0 - 8.5

Through Lanes

4	
0 - 27.237	

Street Name

US 35	
0 - 27.237	

Non-divided Highway	Bridge (on route)	Railroad (at grade)	Intersection
Divided Highway	Underpass	Railroad (underpass)	
Secondary Segment	Overpass	Railroad (overpass)	
Corporation			

Created on: 6/23/2025

transportation.ohio.gov

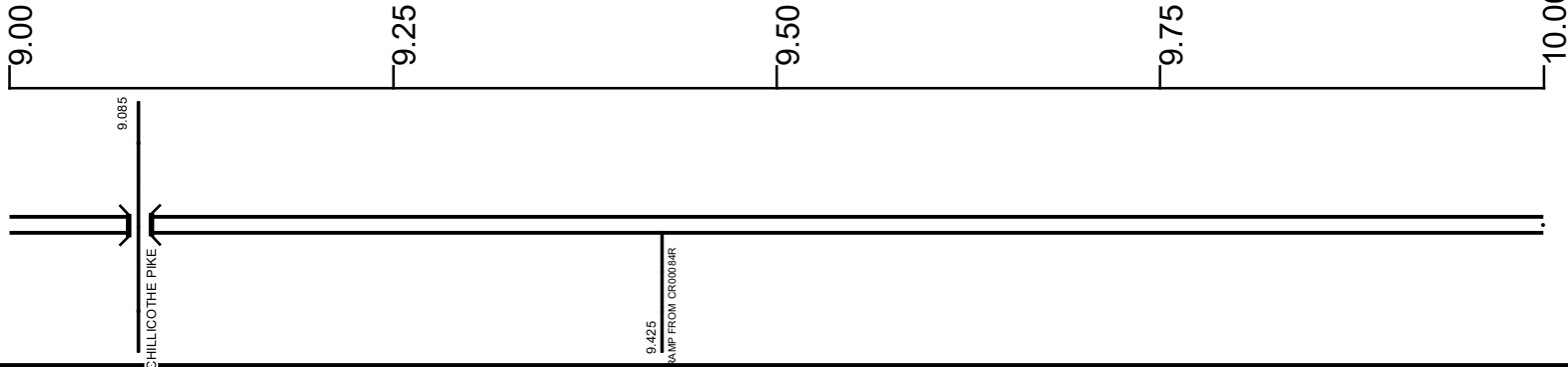
Prepared by
 The Ohio Department of Transportation
 Office of Technical Services
 Roadway Information

SJACUS00035**C

State True Log

139.273

County True Log



Surface Type & Width (Left / Right)

G 48'
0 - 27.237

Base Type (Left / Right)

L
8.345 - 13.227

Shoulder Type & Width (Left / Right)

2 (12'/12')
1.692 - 27.237

Median Type and Width

2 (60')
8.345 - 13.227

Through Lanes

4
0 - 27.237

Street Name

US 35
0 - 27.237

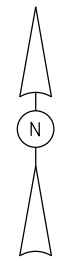
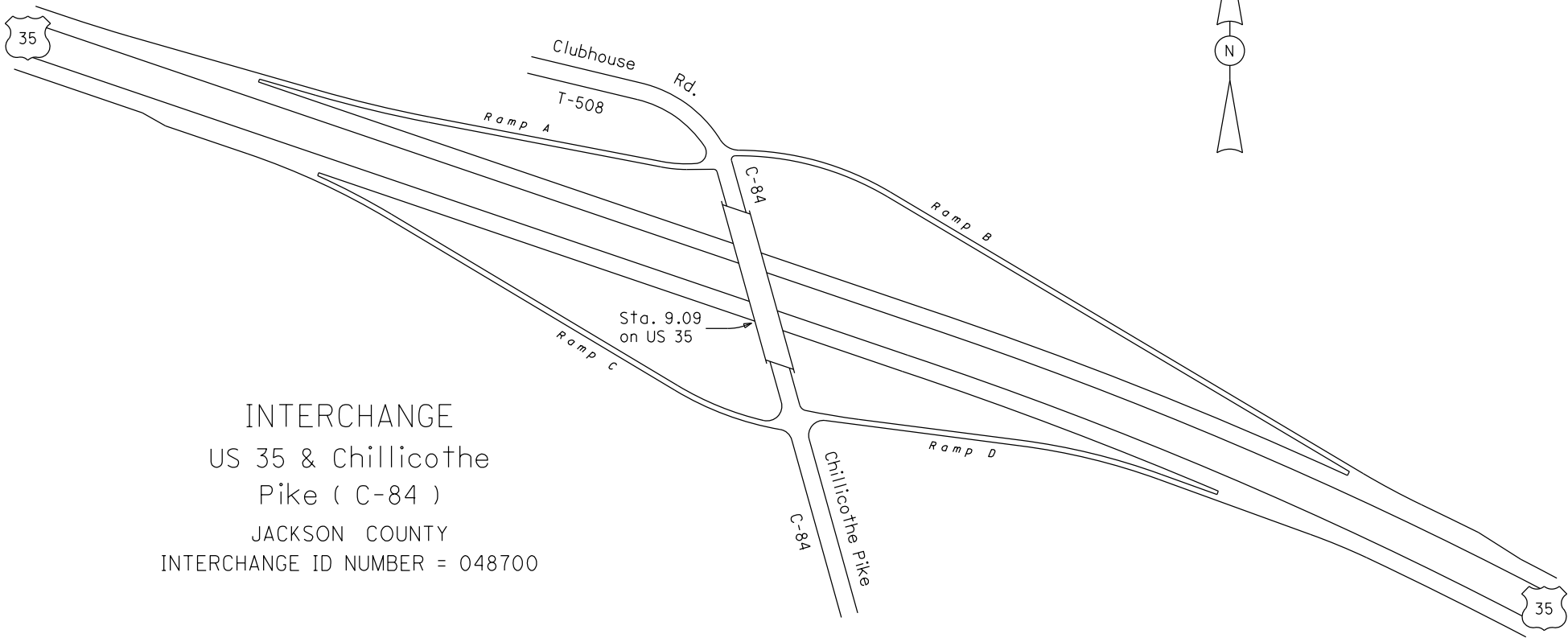
- | | | | |
|---------------------|-------------------|----------------------|--------------|
| Non-divided Highway | Bridge (on route) | Railroad (at grade) | Intersection |
| Divided Highway | Underpass | Railroad (underpass) | |
| Secondary Segment | Overpass | Railroad (overpass) | |
| Corporation | | | |

Created on: 6/23/2025

transportation.ohio.gov

Prepared by
The Ohio Department of Transportation
Office of Technical Services
Roadway Information

35



INTERCHANGE
 US 35 & Chillicothe
 Pike (C-84)
 JACKSON COUNTY
 INTERCHANGE ID NUMBER = 048700


35

SJACUS00035**C

State True
Log

140.273

County True
Log



Surface Type & Width (Left / Right)

G 48'
0 - 27.237

Base Type (Left / Right)

L
8.345 - 13.227

Shoulder Type & Width (Left / Right)

2 (12'/12')
1.692 - 27.237

Median Type and Width

2 (60')
8.345 - 13.227

Through Lanes

4
0 - 27.237

Street Name

US 35
0 - 27.237

- | | | | |
|---------------------|-------------------|----------------------|--------------|
| Non-divided Highway | Bridge (on route) | Railroad (at grade) | Intersection |
| Divided Highway | Underpass | Railroad (underpass) | |
| Secondary Segment | Overpass | Railroad (overpass) | |
| Corporation | | | |

Created on: 6/23/2025

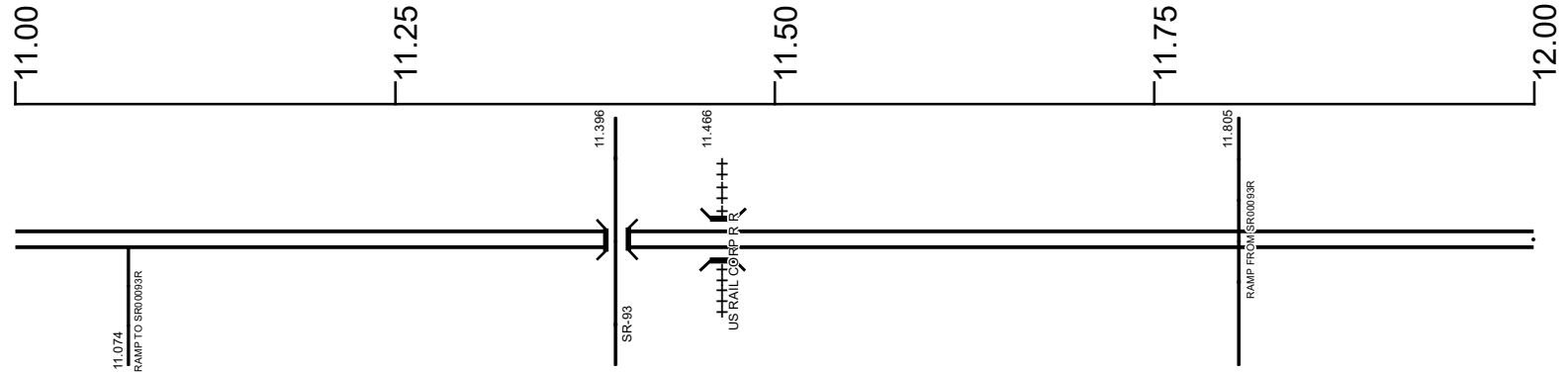
transportation.ohio.gov

Prepared by
The Ohio Department of Transportation
Office of Technical Services
Roadway Information

SJACUS00035**C

State True Log
County True Log

141.273



Surface Type & Width (Left / Right)

G 48'
0 - 27.237

Base Type (Left / Right)

L
8.345 - 13.227

Shoulder Type & Width (Left / Right)

2 (12'/12')
1.692 - 27.237

Median Type and Width

2 (60')
8.345 - 13.227

Through Lanes

4
0 - 27.237

Street Name

US 35
0 - 27.237

- | | | | |
|---------------------|-------------------|----------------------|--------------|
| Non-divided Highway | Bridge (on route) | Railroad (at grade) | Intersection |
| Divided Highway | Underpass | Railroad (underpass) | |
| Secondary Segment | Overpass | Railroad (overpass) | |
| Corporation | | | |

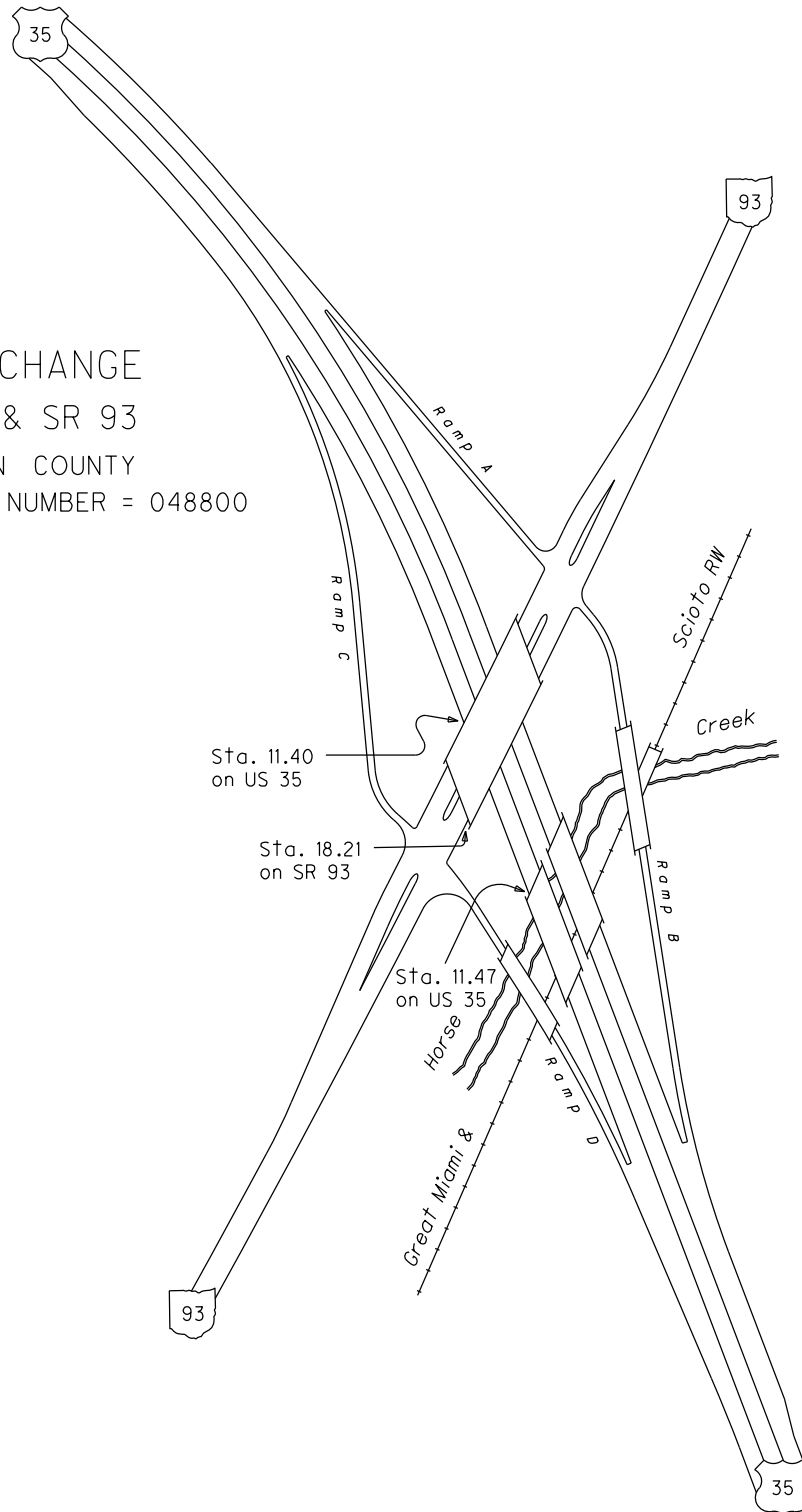
Created on: 6/23/2025



transportation.ohio.gov

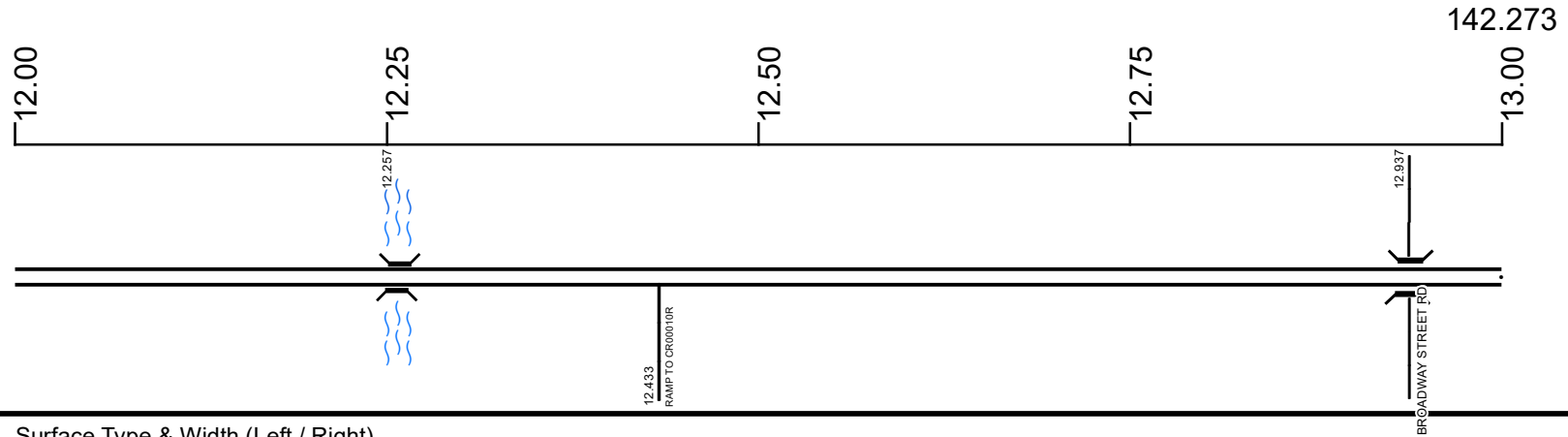
Prepared by
The Ohio Department of Transportation
Office of Technical Services
Roadway Information

INTERCHANGE
US 35 & SR 93
JACKSON COUNTY
INTERCHANGE ID NUMBER = 048800



SJACUS00035**C

State True Log
County True Log



Surface Type & Width (Left / Right)

G 48'
0 - 27.237

Base Type (Left / Right)

L
8.345 - 13.227

Shoulder Type & Width (Left / Right)

2 (12'/12')
1.692 - 27.237

Median Type and Width

2 (60')
8.345 - 13.227

Through Lanes

4
0 - 27.237

Street Name

US 35
0 - 27.237

- Non-divided Highway
 Bridge (on route)
 Railroad (at grade)
 Intersection
- Divided Highway
 Underpass
 Railroad (underpass)
- Secondary Segment
 Overpass
 Railroad (overpass)
- Corporation**

Created on: 6/23/2025

transportation.ohio.gov

Prepared by
The Ohio Department of Transportation
Office of Technical Services
Roadway Information

35



Ramp C

Ramp A

Sta. 12.94
on US 35

E. Broadway St.

C-10

Ramp D

Pattonsville Rd.

C-10

Ramp B

INTERCHANGE

US 35 & C-10

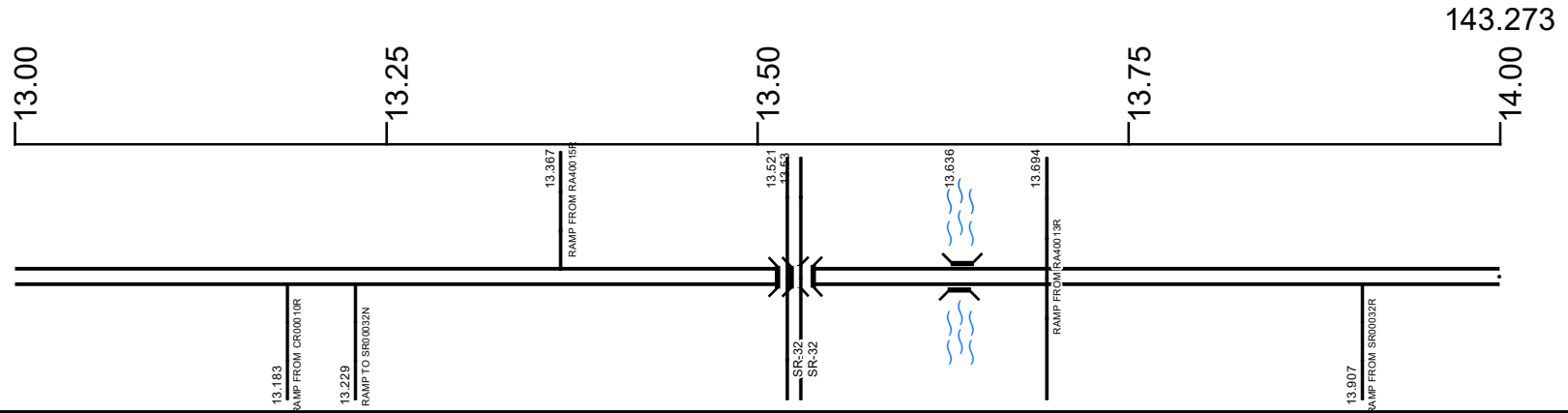
JACKSON COUNTY

INTERCHANGE ID NUMBER = 048900

35

SJACUS00035**C

State True Log
County True Log



Surface Type & Width (Left / Right)

	G 48'
	0 - 27.237

Base Type (Left / Right)

L	P
8.345 - 13.227	13.227 - 27.237

Shoulder Type & Width (Left / Right)

	2 (12'/12')
	1.692 - 27.237

Median Type and Width

2 (60')	2 (40')
8.345 - 13.227	13.227 - 27.237

Through Lanes

	4
	0 - 27.237

Street Name

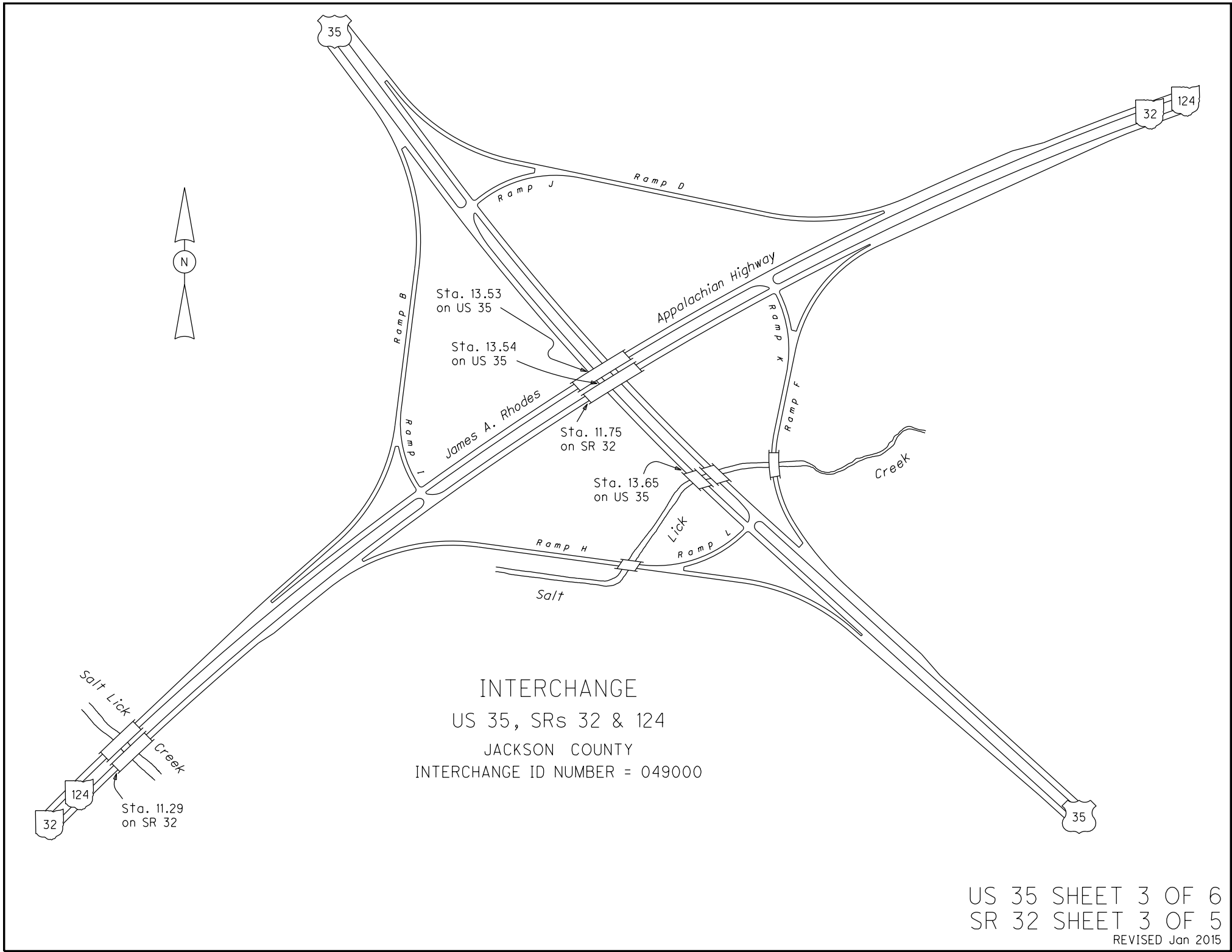
	US 35
	0 - 27.237

- Non-divided Highway
 Bridge (on route)
 Railroad (at grade)
 Intersection
- Divided Highway
 Underpass
 Railroad (underpass)
- Secondary Segment
 Overpass
 Railroad (overpass)
- Corporation**

Created on: 6/23/2025

transportation.ohio.gov

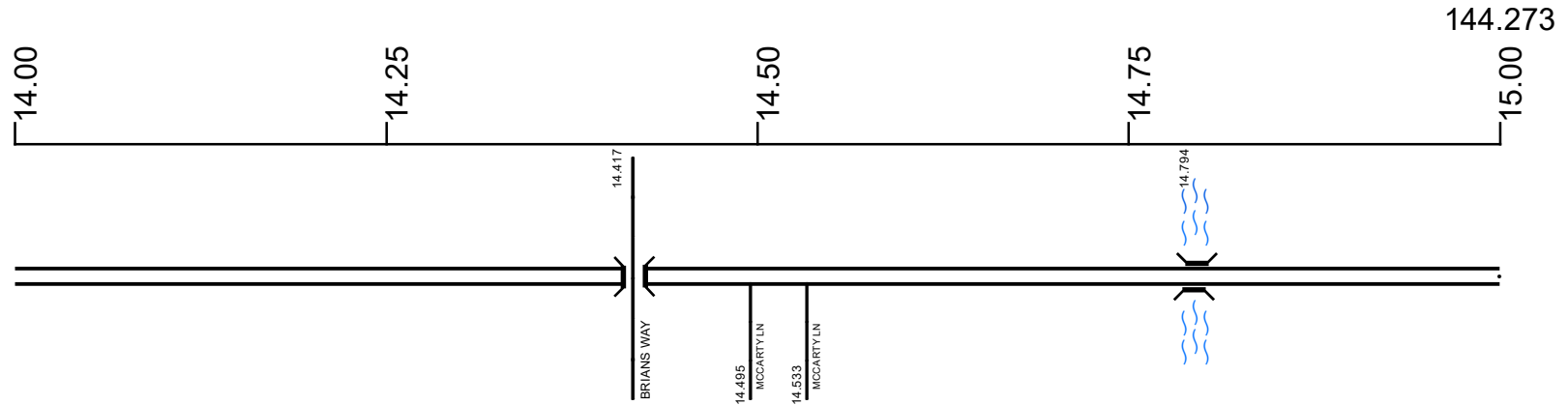
Prepared by
The Ohio Department of Transportation
Office of Technical Services
Roadway Information



INTERCHANGE
 US 35, SRs 32 & 124
 JACKSON COUNTY
 INTERCHANGE ID NUMBER = 049000

SJACUS00035**C

State True Log
County True Log



Surface Type & Width (Left / Right)	G 48' 0 - 27.237
Base Type (Left / Right)	P 13.227 - 27.237
Shoulder Type & Width (Left / Right)	2 (12'/12') 1.692 - 27.237
Median Type and Width	2 (40') 13.227 - 27.237
Through Lanes	4 0 - 27.237
Street Name	US 35 0 - 27.237

- Non-divided Highway
- Divided Highway
- Secondary Segment
- Corporation
- Bridge (on route)
- Underpass
- Overpass
- Railroad (at grade)
- Railroad (underpass)
- Railroad (overpass)
- Intersection

Created on: 6/23/2025



transportation.ohio.gov
Prepared by
The Ohio Department of Transportation
Office of Technical Services
Roadway Information

SJACUS00035**C

State True Log

145.273

County True Log



Surface Type & Width (Left / Right)

G 48'
0 - 27.237

Base Type (Left / Right)

P
13.227 - 27.237

Shoulder Type & Width (Left / Right)

2 (12'/12')
1.692 - 27.237

Median Type and Width

2 (40')
13.227 - 27.237

Through Lanes

4
0 - 27.237

Street Name

US 35
0 - 27.237

- | | | | |
|---------------------|-------------------|----------------------|--------------|
| Non-divided Highway | Bridge (on route) | Railroad (at grade) | Intersection |
| Divided Highway | Underpass | Railroad (underpass) | |
| Secondary Segment | Overpass | Railroad (overpass) | |
| Corporation | | | |

Created on: 6/23/2025



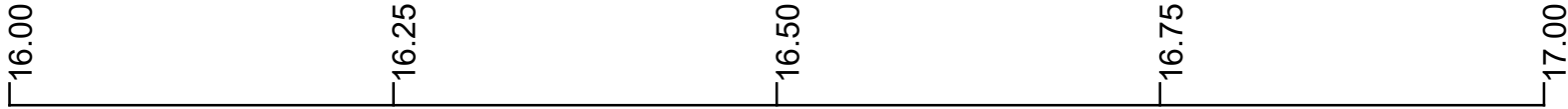
transportation.ohio.gov
Prepared by
The Ohio Department of Transportation
Office of Technical Services
Roadway Information

SJACUS00035**C

State True Log

146.273

County True Log



Surface Type & Width (Left / Right)

G 48'
0 - 27.237

Base Type (Left / Right)

P
13.227 - 27.237

Shoulder Type & Width (Left / Right)

2 (12'/12')
1.692 - 27.237

Median Type and Width

2 (40')
13.227 - 27.237

Through Lanes

4
0 - 27.237

Street Name

US 35
0 - 27.237

- | | | | |
|---------------------|-------------------|----------------------|--------------|
| Non-divided Highway | Bridge (on route) | Railroad (at grade) | Intersection |
| Divided Highway | Underpass | Railroad (underpass) | |
| Secondary Segment | Overpass | Railroad (overpass) | |
| Corporation | | | |

Created on: 6/23/2025



transportation.ohio.gov


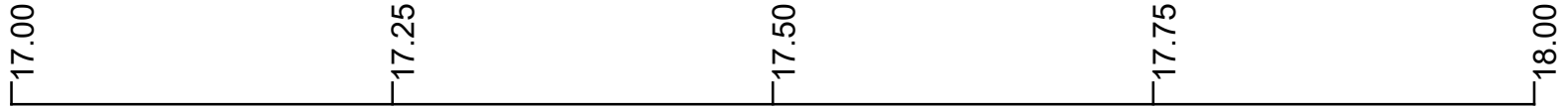
Prepared by
The Ohio Department of Transportation
Office of Technical Services
Roadway Information

SJACUS00035**C

State True Log

147.273

County True Log



Surface Type & Width (Left / Right)

G 48'
0 - 27.237

Base Type (Left / Right)

P
13.227 - 27.237

Shoulder Type & Width (Left / Right)

2 (12'/12')
1.692 - 27.237

Median Type and Width

2 (40')
13.227 - 27.237

Through Lanes

4
0 - 27.237

Street Name

US 35
0 - 27.237

- | | | | |
|---------------------|-------------------|----------------------|--------------|
| Non-divided Highway | Bridge (on route) | Railroad (at grade) | Intersection |
| Divided Highway | Underpass | Railroad (underpass) | |
| Secondary Segment | Overpass | Railroad (overpass) | |
| Corporation | | | |

Created on: 6/23/2025

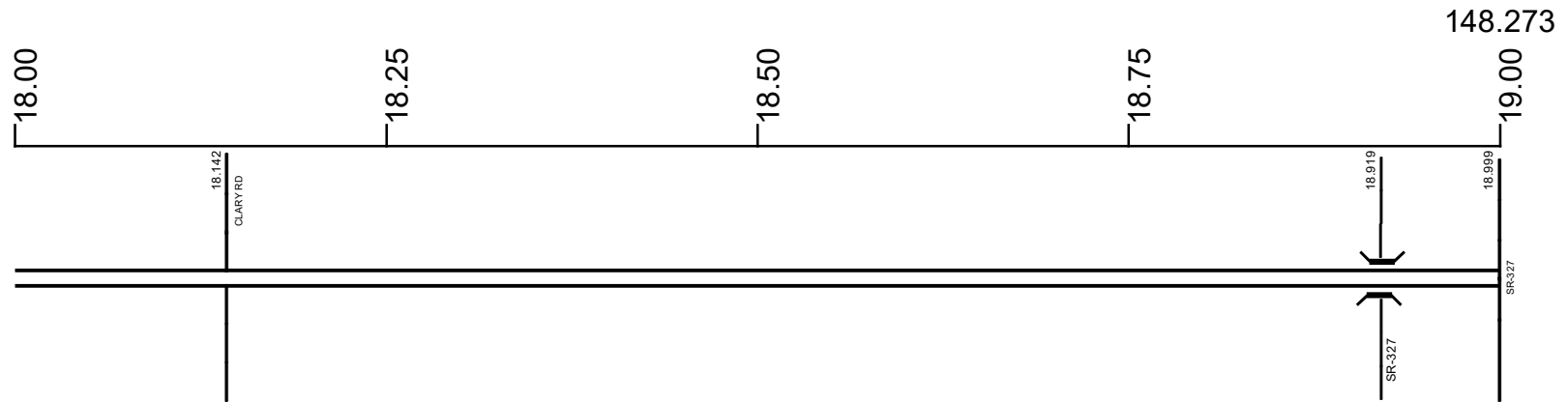


transportation.ohio.gov

Prepared by
The Ohio Department of Transportation
Office of Technical Services
Roadway Information

SJACUS00035**C

State True Log
County True Log



Surface Type & Width (Left / Right)

G 48'
0 - 27.237

Base Type (Left / Right)

P
13.227 - 27.237

Shoulder Type & Width (Left / Right)

2 (12'/12')
1.692 - 27.237

Median Type and Width

2 (40')
13.227 - 27.237

Resurface Year

2022

18.936 - 23.929

Through Lanes

4
0 - 27.237

Street Name

US 35
0 - 27.237

- | | | | |
|---------------------|-------------------|----------------------|--------------|
| Non-divided Highway | Bridge (on route) | Railroad (at grade) | Intersection |
| Divided Highway | Underpass | Railroad (underpass) | |
| Secondary Segment | Overpass | Railroad (overpass) | |
| Corporation | | | |

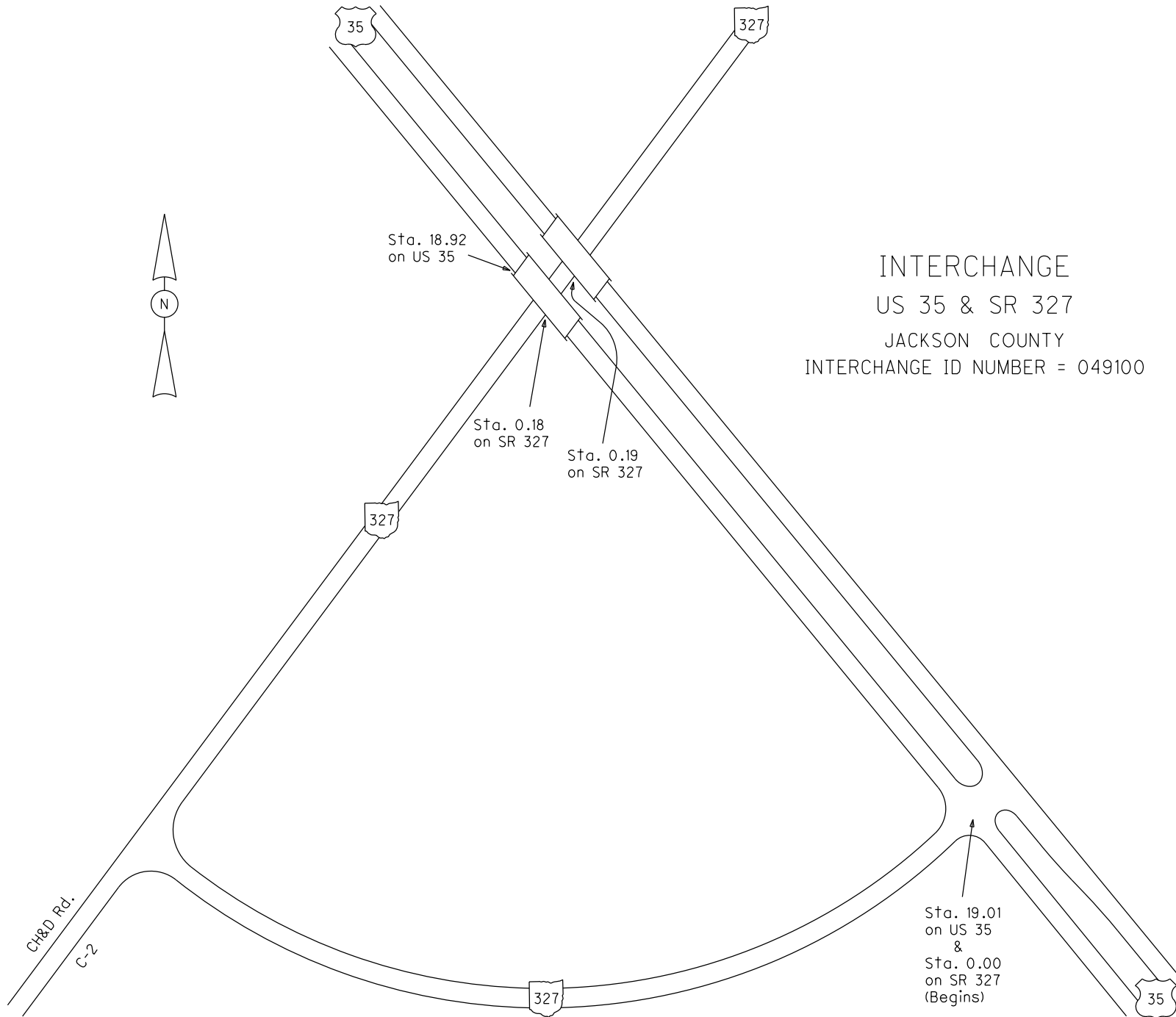
Created on: 6/23/2025

transportation.ohio.gov

Prepared by
The Ohio Department of Transportation
Office of Technical Services
Roadway Information



INTERCHANGE
US 35 & SR 327
JACKSON COUNTY
INTERCHANGE ID NUMBER = 049100


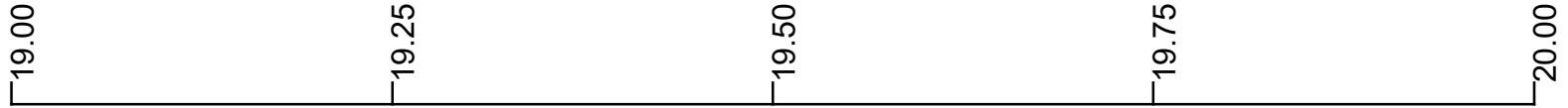


SJACUS00035**C

State True Log

149.273

County True Log



Surface Type & Width (Left / Right)

G 48'
0 - 27.237

Base Type (Left / Right)

P
13.227 - 27.237

Shoulder Type & Width (Left / Right)

2 (12'/12')
1.692 - 27.237

Median Type and Width

2 (40')
13.227 - 27.237

Resurface Year

2022

Through Lanes

4
18.936 - 23.929

Street Name

US 35
0 - 27.237

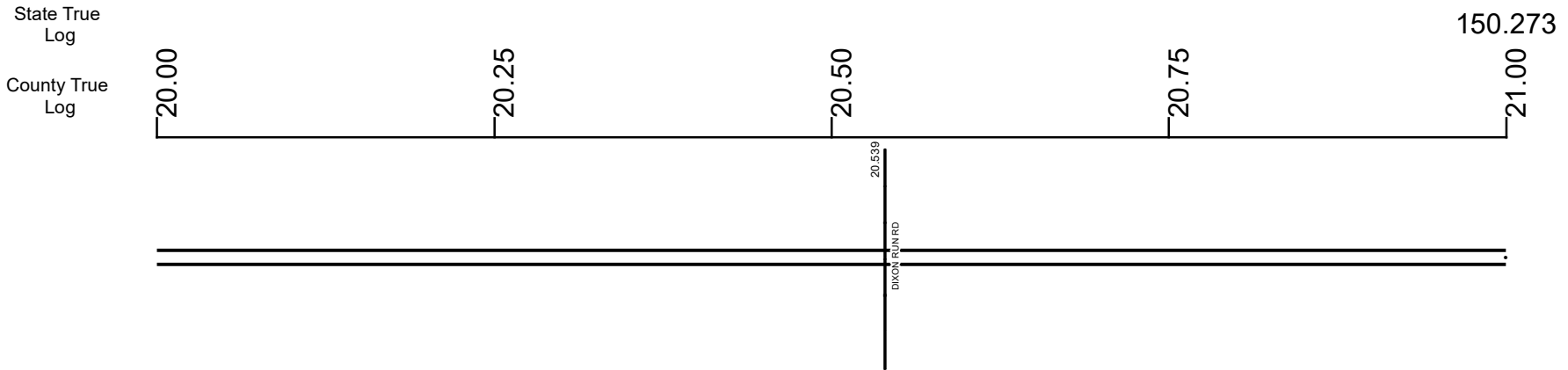
- | | | | |
|---------------------|-------------------|----------------------|--------------|
| Non-divided Highway | Bridge (on route) | Railroad (at grade) | Intersection |
| Divided Highway | Underpass | Railroad (underpass) | |
| Secondary Segment | Overpass | Railroad (overpass) | |
| Corporation | | | |

Created on: 6/23/2025

transportation.ohio.gov

Prepared by
The Ohio Department of Transportation
Office of Technical Services
Roadway Information

SJACUS00035**C



Surface Type & Width (Left / Right)	G 48' 0 - 27.237
Base Type (Left / Right)	P 13.227 - 27.237
Shoulder Type & Width (Left / Right)	2 (12'/12') 1.692 - 27.237
Median Type and Width	2 (40') 13.227 - 27.237
Resurface Year	2022 18.936 - 23.929
Through Lanes	4 0 - 27.237
Street Name	US 35 0 - 27.237

Non-divided Highway	Bridge (on route)	Railroad (at grade)	Intersection
Divided Highway	Underpass	Railroad (underpass)	
Secondary Segment	Overpass	Railroad (overpass)	
Corporation			

Created on: 6/23/2025



transportation.ohio.gov


Prepared by
The Ohio Department of Transportation
Office of Technical Services
Roadway Information

SJACUS00035**C

State True Log

151.273

County True Log



Surface Type & Width (Left / Right)

G 48'
0 - 27.237

Base Type (Left / Right)

P
13.227 - 27.237

Shoulder Type & Width (Left / Right)

2 (12'/12')
1.692 - 27.237

Median Type and Width

2 (40')
13.227 - 27.237

Resurface Year

2022

Through Lanes

4
18.936 - 23.929

Street Name

US 35
0 - 27.237

- | | | | |
|---------------------|-------------------|----------------------|--------------|
| Non-divided Highway | Bridge (on route) | Railroad (at grade) | Intersection |
| Divided Highway | Underpass | Railroad (underpass) | |
| Secondary Segment | Overpass | Railroad (overpass) | |
| Corporation | | | |

Created on: 6/23/2025

transportation.ohio.gov

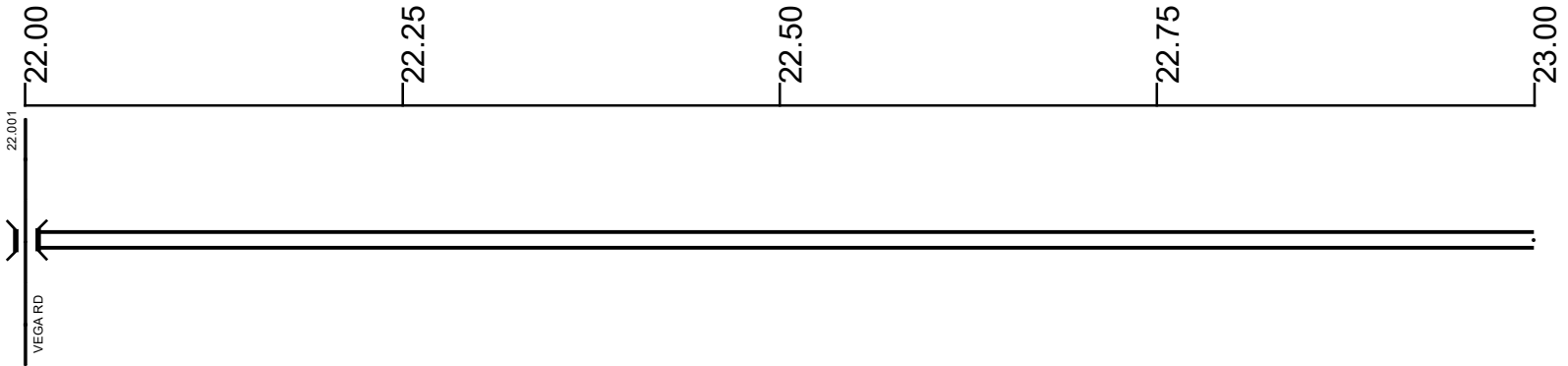
Prepared by
The Ohio Department of Transportation
Office of Technical Services
Roadway Information

SJACUS00035**C

State True Log

152.273

County True Log



Surface Type & Width (Left / Right)

G 48'
0 - 27.237

Base Type (Left / Right)

P
13.227 - 27.237

Shoulder Type & Width (Left / Right)

2 (12'/12')
1.692 - 27.237

Median Type and Width

2 (40')
13.227 - 27.237

Resurface Year

2022

Through Lanes

4
18.936 - 23.929

Street Name

US 35
0 - 27.237

<p> Non-divided Highway</p> <p> Divided Highway</p> <p> Secondary Segment</p> <p> Corporation</p>	<p> Bridge (on route)</p> <p> Underpass</p> <p> Overpass</p>	<p> Railroad (at grade)</p> <p> Railroad (underpass)</p> <p> Railroad (overpass)</p>	<p> Intersection</p>
--	--	--	----------------------

Created on: 6/23/2025

transportation.ohio.gov

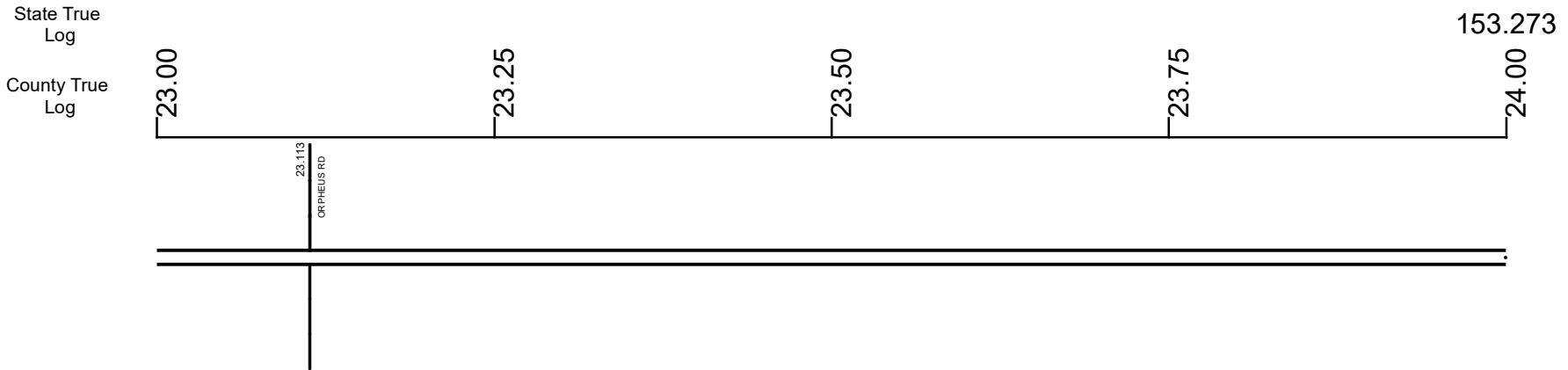
Prepared by

The Ohio Department of Transportation

Office of Technical Services

Roadway Information

SJACUS00035**C



Surface Type & Width (Left / Right)

G 48'
0 - 27.237

Base Type (Left / Right)

P
13.227 - 27.237

Shoulder Type & Width (Left / Right)

2 (12'/12')
1.692 - 27.237

Median Type and Width

2 (40')
13.227 - 27.237

Resurface Year

2022
18.936 - 23.929

Through Lanes

4
0 - 27.237

Street Name

US 35
0 - 27.237

- Non-divided Highway
 Bridge (on route)
 Railroad (at grade)
 Intersection
- Divided Highway
 Underpass
 Railroad (underpass)
- Secondary Segment
 Overpass
 Railroad (overpass)
- Corporation**

Created on: 6/23/2025



transportation.ohio.gov

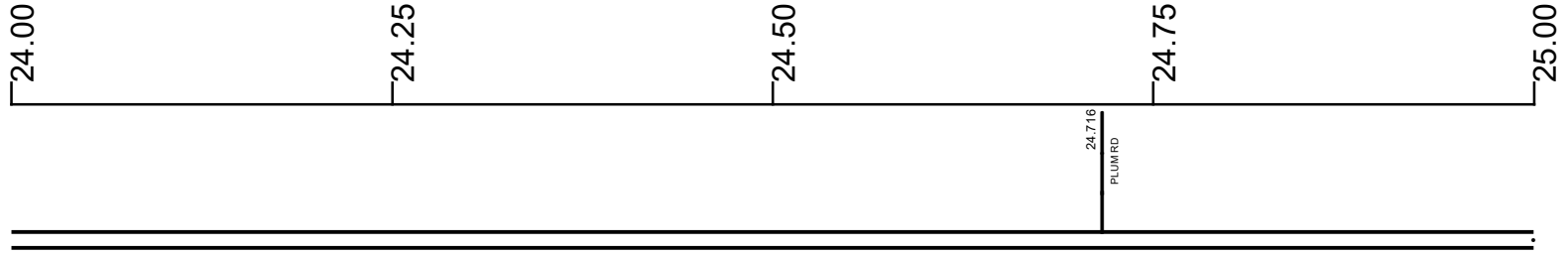
Prepared by
The Ohio Department of Transportation
Office of Technical Services
Roadway Information

SJACUS00035**C

State True Log

154.273

County True Log



Surface Type & Width (Left / Right)

G 48'
0 - 27.237

Base Type (Left / Right)

P
13.227 - 27.237

Shoulder Type & Width (Left / Right)

2 (12'/12')
1.692 - 27.237

Median Type and Width

2 (40')
13.227 - 27.237

Through Lanes

4
0 - 27.237

Street Name

US 35
0 - 27.237

- | | | | |
|---------------------|-------------------|----------------------|--------------|
| Non-divided Highway | Bridge (on route) | Railroad (at grade) | Intersection |
| Divided Highway | Underpass | Railroad (underpass) | |
| Secondary Segment | Overpass | Railroad (overpass) | |
| Corporation | | | |

Created on: 6/23/2025



transportation.ohio.gov

Prepared by
The Ohio Department of Transportation
Office of Technical Services
Roadway Information

SJACUS00035**C

State True Log

155.273

County True Log



Surface Type & Width (Left / Right)

G 48'
0 - 27.237

Base Type (Left / Right)

P
13.227 - 27.237

Shoulder Type & Width (Left / Right)

2 (12'/12')
1.692 - 27.237

Median Type and Width

2 (40')
13.227 - 27.237

Through Lanes

4
0 - 27.237

Street Name

US 35
0 - 27.237

- | | | | |
|---------------------|-------------------|----------------------|--------------|
| Non-divided Highway | Bridge (on route) | Railroad (at grade) | Intersection |
| Divided Highway | Underpass | Railroad (underpass) | |
| Secondary Segment | Overpass | Railroad (overpass) | |
| Corporation | | | |

Created on: 6/23/2025

transportation.ohio.gov

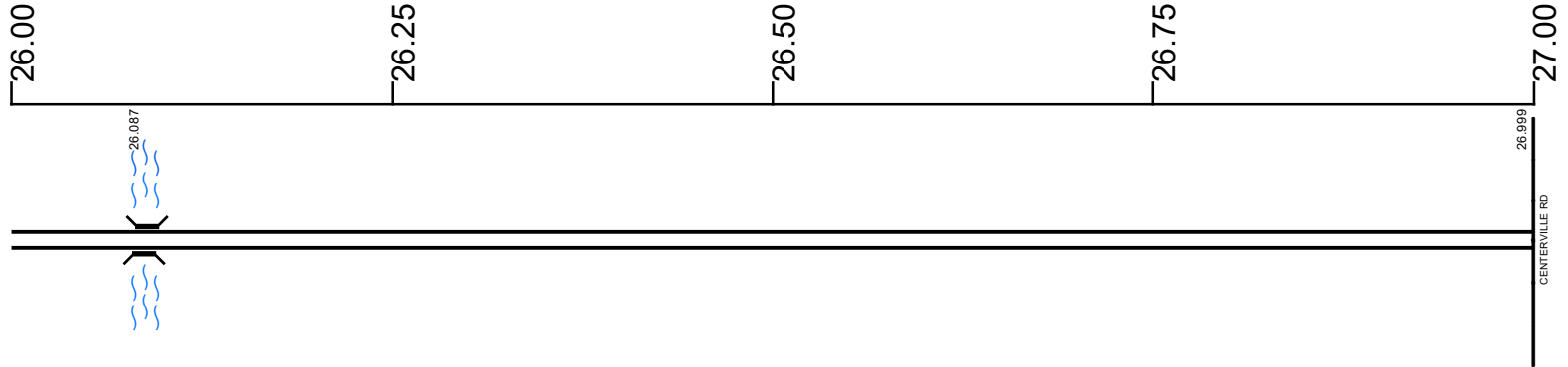
Prepared by
The Ohio Department of Transportation
Office of Technical Services
Roadway Information

SJACUS00035**C

State True Log

156.273

County True Log



Surface Type & Width (Left / Right)

G 48'
0 - 27.237

Base Type (Left / Right)

P
13.227 - 27.237

Shoulder Type & Width (Left / Right)

2 (12'/12')
1.692 - 27.237

Median Type and Width

2 (40')
13.227 - 27.237

Through Lanes

4
0 - 27.237

Street Name

US 35
0 - 27.237



- | | | | |
|---------------------|-------------------|----------------------|--------------|
| Non-divided Highway | Bridge (on route) | Railroad (at grade) | Intersection |
| Divided Highway | Underpass | Railroad (underpass) | |
| Secondary Segment | Overpass | Railroad (overpass) | |
| Corporation | | | |

Created on: 6/23/2025

transportation.ohio.gov

Prepared by
The Ohio Department of Transportation
Office of Technical Services
Roadway Information

SJACUS00035**C



- Surface Type & Width (Left / Right)
G 48'
 0 - 27.237
- Base Type (Left / Right)
P
 13.227 - 27.237
- Shoulder Type & Width (Left / Right)
2 (12'/12')
 1.692 - 27.237
- Median Type and Width
2 (40')
 13.227 - 27.237

- Through Lanes
4
 0 - 27.237
- Street Name
US 35
 0 - 27.237

Non-divided Highway	Bridge (on route)	Railroad (at grade)	Intersection
Divided Highway	Underpass	Railroad (underpass)	
Secondary Segment	Overpass	Railroad (overpass)	
Corporation			

Created on: 6/23/2025



transportation.ohio.gov
 Prepared by
 The Ohio Department of Transportation
 Office of Technical Services
 Roadway Information

Historical Project List for SJACUS00035**C

Begin Measure	End Measure	Project ID Number	Construction Completion Date	Treatment Category	Treatment Type
0.000	2.739	116252	12-2023	Minor Rehabilitation	38-Fine Poly AC Overlay
0.000	1.682	25601	8-2009	Minor Rehabilitation	60-AC Overlay w/Rpr
1.791	2.649	100863	10-2020	Preventive Maintenance	30-Microsurfacing
8.355	13.217	25609	5-2009	Minor Rehabilitation	60-AC Overlay w/Rpr
8.495	10.996	114766	12-2023	Preventive Maintenance	31-DbI Appl Micro
11.236	18.999	92011	10-2019	Minor Rehabilitation	38-Fine Poly AC Overlay
13.217	27.237	13389	1-2006	Minor Rehabilitation	52-AC Inlay
18.919	23.929	112993	1-2023	Minor Rehabilitation	60-AC Overlay w/Rpr
20.679	27.237	87807	10-2012	Minor Rehabilitation	60-AC Overlay w/Rpr

Roadway Codes

Access Control Journalized

- F - Full Access Control
- L - Limited Access Control
- N - No Access Control

Access Control Operational

- 1 - Full Access Control
- 2 - Partial Access Control
- 3 - No Access Control

Base Type

- F - Crack and Seat
- H - Rubblize and Roll
- I - Aggregate Base 304 or Traffic Compacted
- K - Water Bound Macadam
- L - Bituminous Concrete Mix or Penetration Macadam
- N - Plain Concrete
- P - Reinforced Concrete
- R - Brick (Flexible)
- T - Brick (Rigid)

Direction of Travel

- B - Both (Two-way)
- F - One-way Cardinal
- T - One-way Non-cardinal

Facility Type

- 1 - One-way Roadway
- 2 - Two-way Roadway
- 4 - Ramp
- 5 - Non-mainline
- 6 - Non-inventory Direction
- 7 - Planned / Unbuilt

Historical Federal Aid Indicator

- N - Not a FAP Route
- Y - FAP Route

Functional Classification

- 01 - Interstate
- 02 - Principal Arterial (Freeways)
- 03 - Principal Arterial (Other)
- 04 - Minor Arterial
- 05 - Major Collector
- 06 - Minor Collector
- 07 - Local

Leave / Reenter Indicator

- Y - Route leaves/reenters at this point
- N - Route does not leave/reenter at this point

Median Type

- 1 - None
- 2 - Unprotected
- 3 - Curbed
- 4 - Positive Barrier (Unspecified)
- 5 - Positive Barrier (Flexible)
- 6 - Positive Barrier (Semi-rigid)
- 7 - Positive Barrier (Rigid)

NHS

- N - National Highway System
- H - Congressional Corridor
- 2 - Major Airport
- 3 - Major Port Facility
- 4 - Major Amtrak Station
- 5 - Major Rail / Truck Terminal
- 6 - Major Intercity Bus Terminal
- 7 - Major Public Transit / Multi-modal Passenger Terminal
- 8 - Major Pipeline Terminal
- 9 - Major Ferry Terminal

Priority System

- G - General
- P - Priority System
- U - Urban

Scenic Byway Code

- A - All American Road
- N - National Scenic Byway
- S - State Scenic Byway

Shoulder Type

- 1 - None
- 2 - Surfaced shoulder exists (bituminous concrete {AC})
- 3 - Surfaced shoulder exists (Portland Cement Concrete {PCC})
- 4 - Stabilized shoulder exists (gravel or other granular material)
- 5 - Combination shoulder exists (two or more surface types)
- 6 - Earth shoulder exists
- 7 - Barrier curb exists; no shoulder in front of curb

Surface Type

- A - Combination
- B - Brick
- C - Continuous Reinforced Concrete
- D - Reinforced Concrete
- E - Plain Concrete
- G - Bituminous Concrete
- I - Chipseal on Granular
- K - Open Graded Bituminous
- L - Chipseal or Micro
- M - Gravel
- U - Unimproved
- X - Right of Way Only