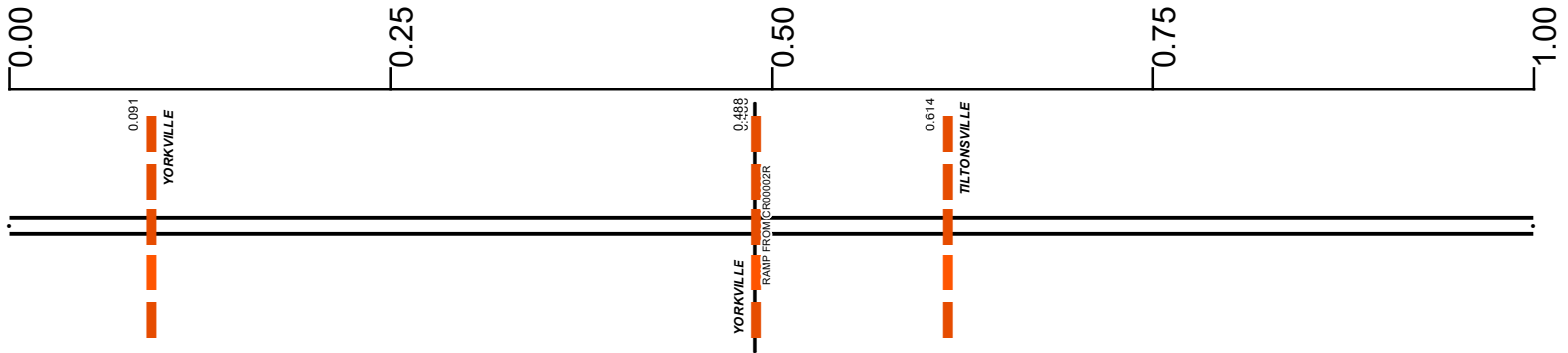


SJEFSR00007**C

State True Log 196.198

197.198

County True Log



Surface Type & Width (Left / Right)

G 48'
0 - 4.615

Base Type (Left / Right)

P
0 - 4.615

Shoulder Type & Width (Left / Right)

2 (11'/11') 0 - 0.2	2 (13'/11') 0.2 - 4.615
------------------------	----------------------------

Median Type and Width

7 (6') 0 - 0.2	7 (4') 0.2 - 4.765
-------------------	-----------------------

Through Lanes

4
0 - 18.135

Street Name

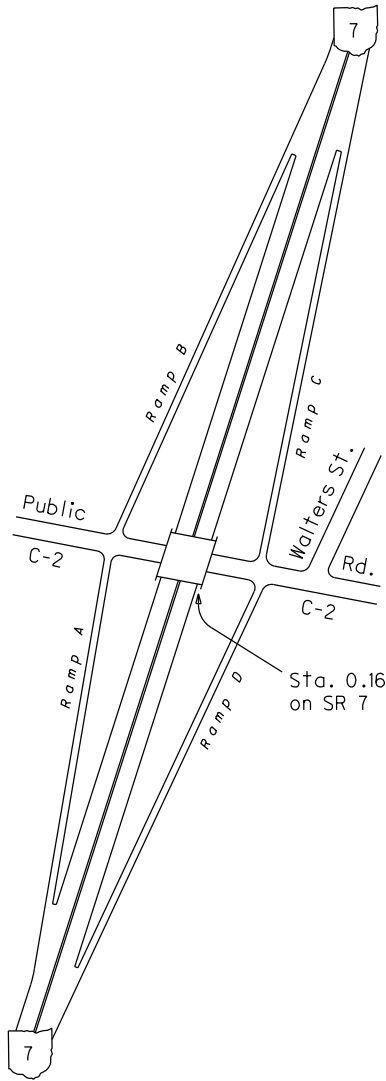
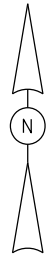
SR 7
0 - 18.135

- | | | | |
|---------------------|-------------------|----------------------|--------------|
| Non-divided Highway | Bridge (on route) | Railroad (at grade) | Intersection |
| Divided Highway | Underpass | Railroad (underpass) | |
| Secondary Segment | Overpass | Railroad (overpass) | |
| Corporation | | | |

Created on: 7/1/2025

transportation.ohio.gov

Prepared by
The Ohio Department of Transportation
Office of Technical Services
Roadway Information



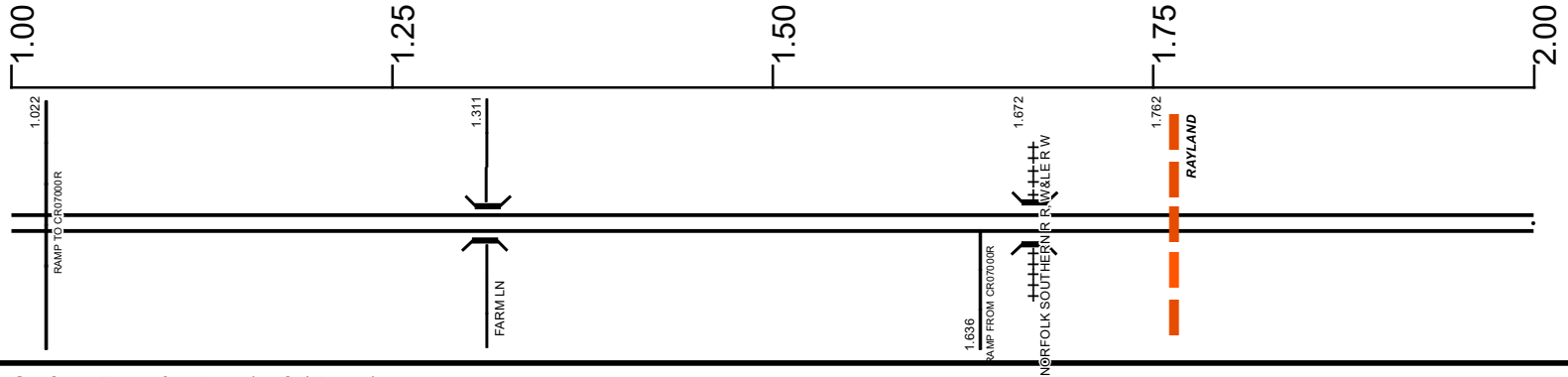
INTERCHANGE
SR 7 & Public Rd.
JEFFERSON COUNTY
INTERCHANGE ID NUMBER = 050100

SJEFSR00007**C

State True Log

198.198

County True Log



Surface Type & Width (Left / Right)

G 48'
0 - 4.615

Base Type (Left / Right)

P
0 - 4.615

Shoulder Type & Width (Left / Right)

2 (13'/11')
0.2 - 4.615

Median Type and Width

7 (4')
0.2 - 4.765

Through Lanes

4
0 - 18.135

Street Name

SR 7
0 - 18.135

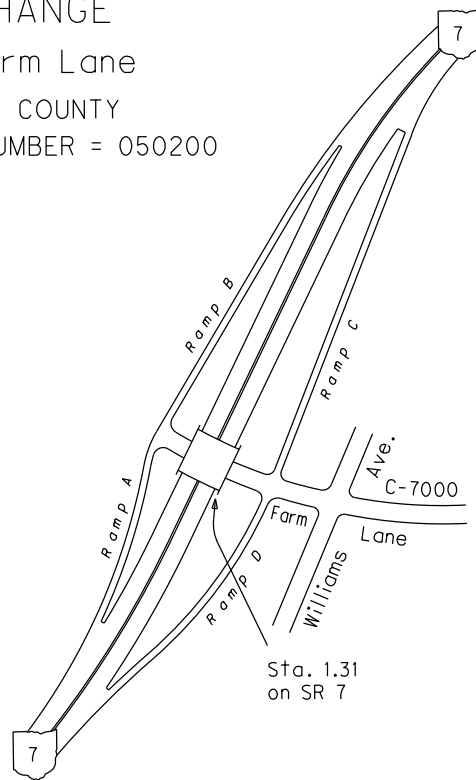
- | | | | |
|---------------------|-------------------|----------------------|--------------|
| Non-divided Highway | Bridge (on route) | Railroad (at grade) | Intersection |
| Divided Highway | Underpass | Railroad (underpass) | |
| Secondary Segment | Overpass | Railroad (overpass) | |
| Corporation | | | |

Created on: 7/1/2025

transportation.ohio.gov

Prepared by
The Ohio Department of Transportation
Office of Technical Services
Roadway Information

INTERCHANGE
SR 7 & Farm Lane
JEFFERSON COUNTY
INTERCHANGE ID NUMBER = 050200

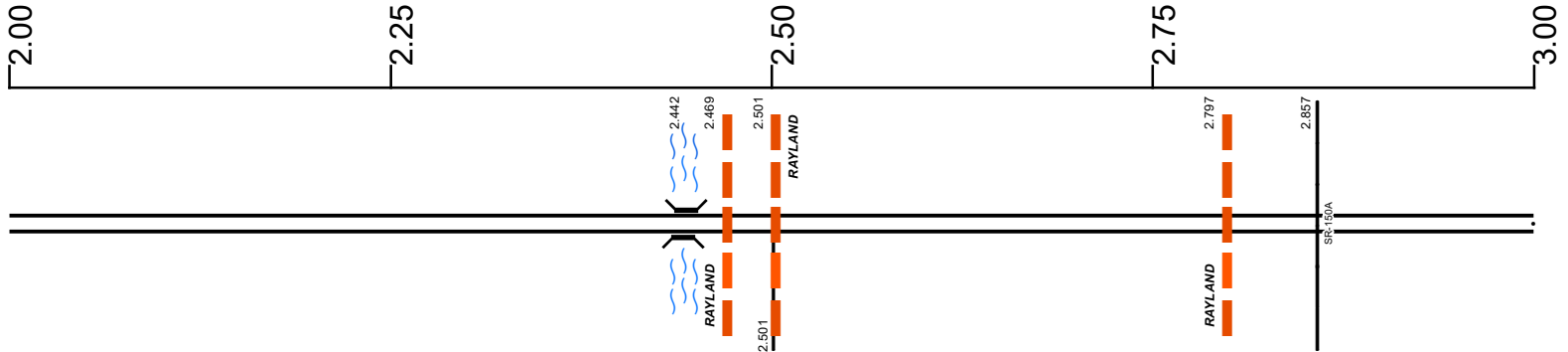


SJEFSR00007**C

State True Log

199.198

County True Log



Surface Type & Width (Left / Right)

G 48'
0 - 4.615

Base Type (Left / Right)

P
0 - 4.615

Shoulder Type & Width (Left / Right)

2 (13'/11')
0.2 - 4.615

Median Type and Width

7 (4')
0.2 - 4.765

Through Lanes

4
0 - 18.135

Street Name

SR 7
0 - 18.135

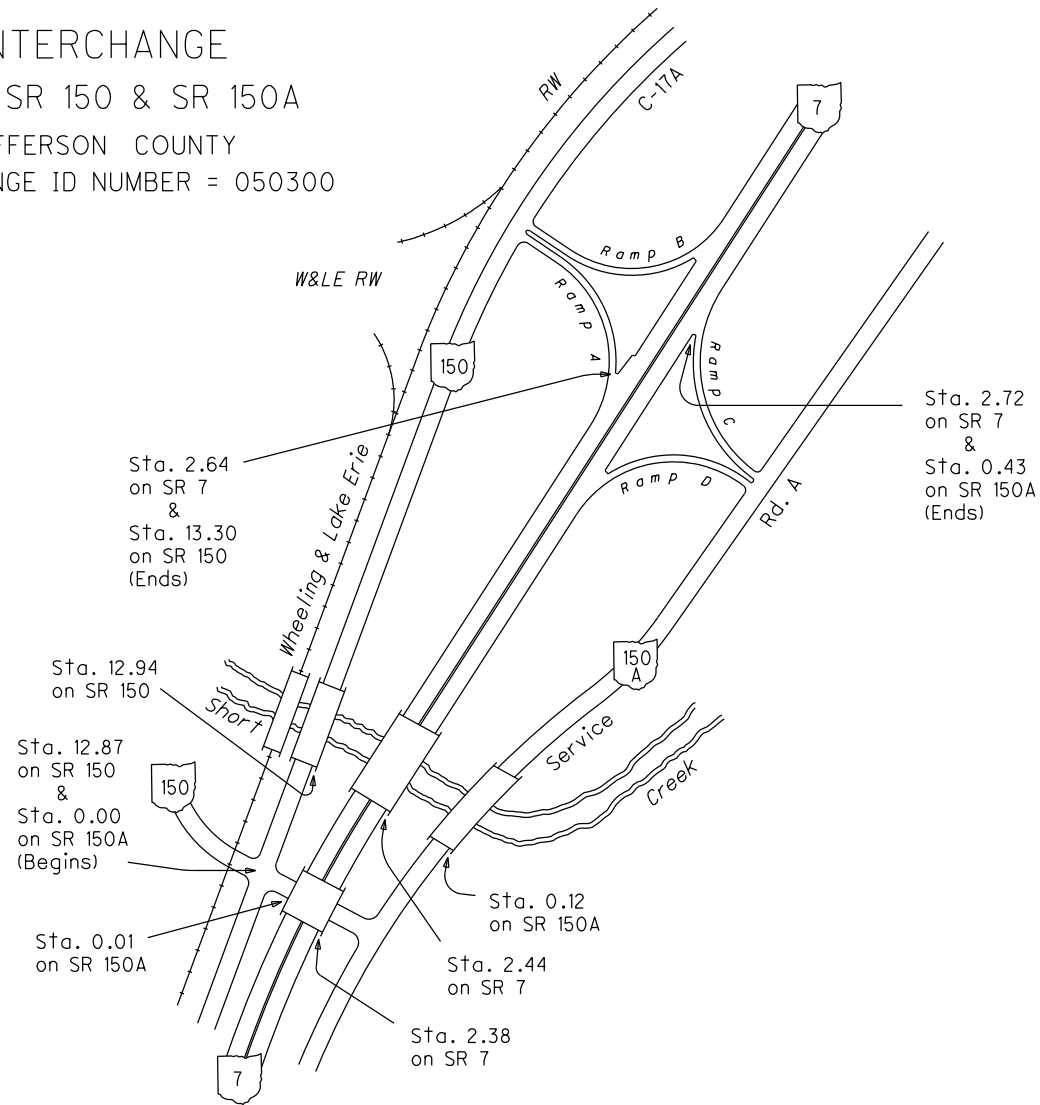
- | | | | |
|---------------------|-------------------|----------------------|--------------|
| Non-divided Highway | Bridge (on route) | Railroad (at grade) | Intersection |
| Divided Highway | Underpass | Railroad (underpass) | |
| Secondary Segment | Overpass | Railroad (overpass) | |
| Corporation | | | |

Created on: 7/1/2025

transportation.ohio.gov

Prepared by
The Ohio Department of Transportation
Office of Technical Services
Roadway Information

INTERCHANGE
 SR 7, SR 150 & SR 150A
 JEFFERSON COUNTY
 INTERCHANGE ID NUMBER = 050300


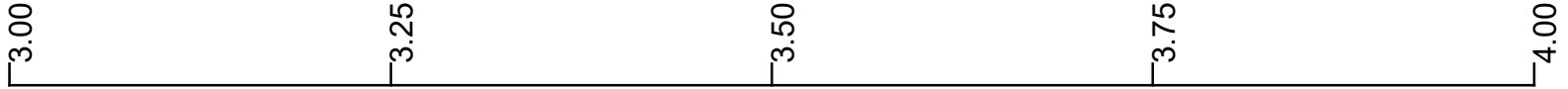


SJEFSR00007**C

State True Log

200.198

County True Log



Surface Type & Width (Left / Right)

G 48'
0 - 4.615

Base Type (Left / Right)

P
0 - 4.615

Shoulder Type & Width (Left / Right)

2 (13'/11')
0.2 - 4.615

Median Type and Width

7 (4')
0.2 - 4.765

Through Lanes

4
0 - 18.135

Street Name

SR 7
0 - 18.135

- | | | | |
|---------------------|-------------------|----------------------|--------------|
| Non-divided Highway | Bridge (on route) | Railroad (at grade) | Intersection |
| Divided Highway | Underpass | Railroad (underpass) | |
| Secondary Segment | Overpass | Railroad (overpass) | |
| Corporation | | | |

Created on: 7/1/2025



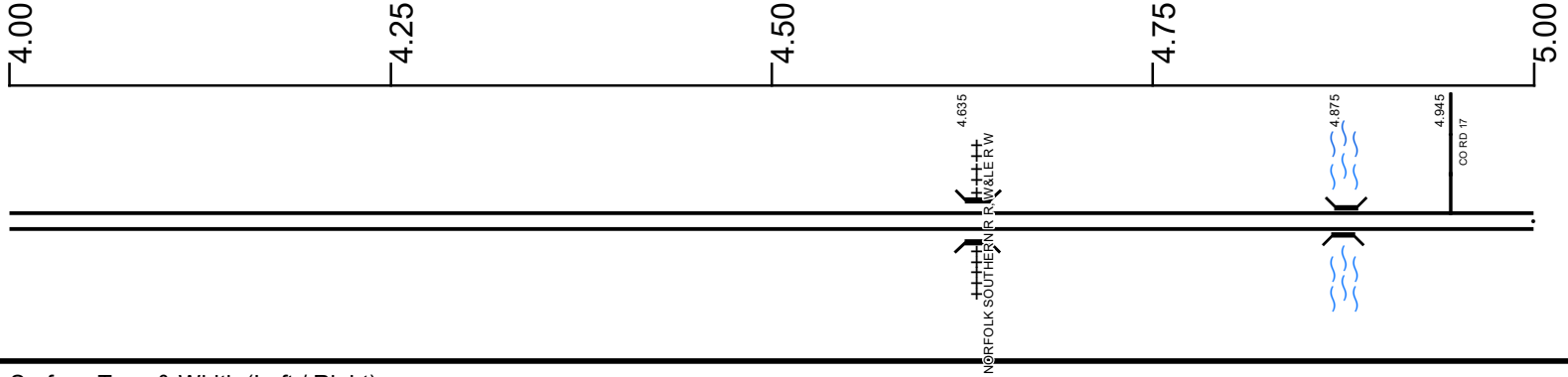
transportation.ohio.gov
 Prepared by
 The Ohio Department of Transportation
 Office of Technical Services
 Roadway Information

SJEFSR00007**C

State True Log

201.198

County True Log



Surface Type & Width (Left / Right)

G 48'	D 48'	G 48'
0 - 4.615	4.615 - 4.765	4.765 - 5.576

Base Type (Left / Right)

P
0 - 4.615

Base Type (Left / Right)

P
4.765 - 8.548

Shoulder Type & Width (Left / Right)

2 (13'/11')	2 (14'/14')	2 (9'/9')	2 (10'/9')
0.2 - 4.615	4.615 - 4.765	4.765 - 4.945	4.945 - 5.576

Median Type and Width

7 (4')	7 (3')	3 (3')	7 (3')
0.2 - 4.765	4.765 - 4.875	4.875 - 4.985	4.985 - 8.548

Through Lanes

4
0 - 18.135

Street Name

SR 7
0 - 18.135

- Non-divided Highway
- Divided Highway
- Secondary Segment
- Corporation
- Bridge (on route)
- Underpass
- Overpass
- Railroad (at grade)
- Railroad (underpass)
- Railroad (overpass)
- Intersection

Created on: 7/1/2025

transportation.ohio.gov


Prepared by
The Ohio Department of Transportation
Office of Technical Services
Roadway Information

SJEFSR00007**C


State True Log

202.198

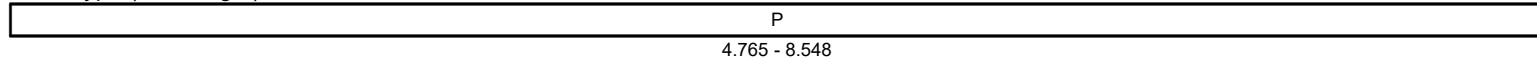
County True Log




Surface Type & Width (Left / Right)



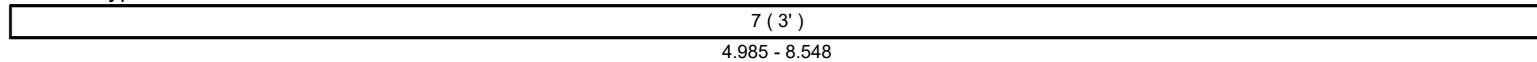
Base Type (Left / Right)



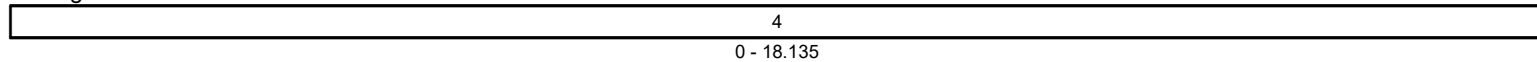
Shoulder Type & Width (Left / Right)



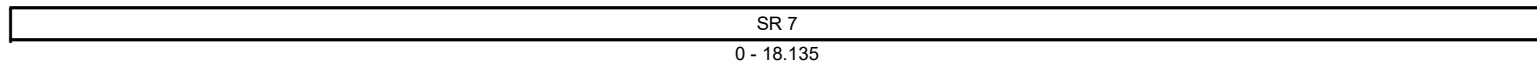
Median Type and Width



Through Lanes



Street Name



- Non-divided Highway
- Divided Highway
- Secondary Segment
- Corporation
- Bridge (on route)
- Underpass
- Overpass
- Railroad (at grade)
- Railroad (underpass)
- Railroad (overpass)
- Intersection

Created on: 7/1/2025

transportation.ohio.gov

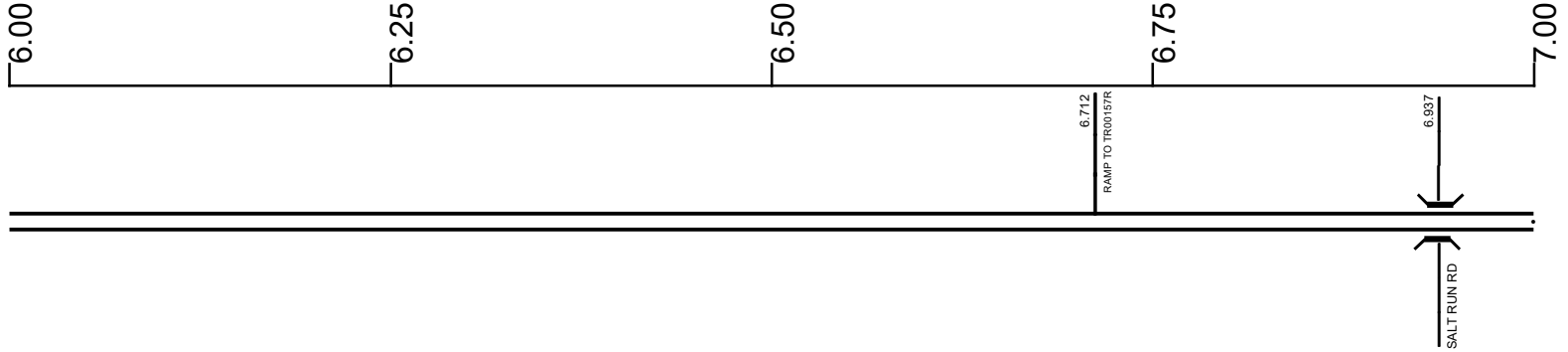
Prepared by
The Ohio Department of Transportation
Office of Technical Services
Roadway Information

SJEFSR00007**C

State True Log

203.198

County True Log



Surface Type & Width (Left / Right)

G 50'
5.576 - 8.548

Base Type (Left / Right)

P
4.765 - 8.548

Shoulder Type & Width (Left / Right)

5 (9/9)
5.576 - 10.84

Median Type and Width

7 (3')
4.985 - 8.548

Resurface Year

2021
6.406 - 9.929

Through Lanes

4
0 - 18.135

Street Name

SR 7
0 - 18.135

- | | | | |
|---------------------|-------------------|----------------------|--------------|
| Non-divided Highway | Bridge (on route) | Railroad (at grade) | Intersection |
| Divided Highway | Underpass | Railroad (underpass) | |
| Secondary Segment | Overpass | Railroad (overpass) | |
| Corporation | | | |

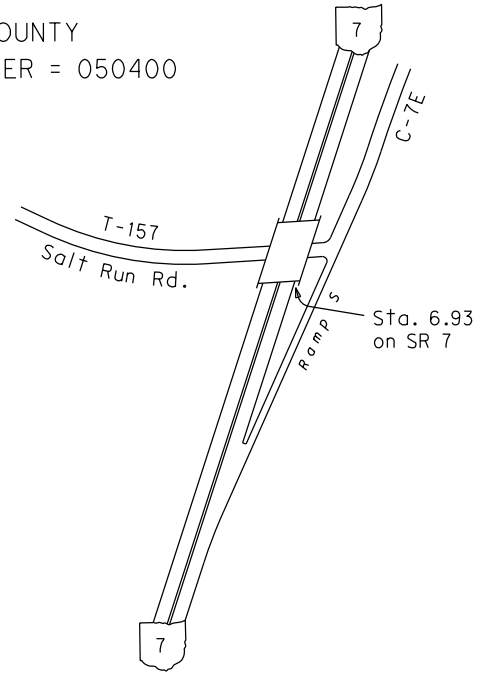
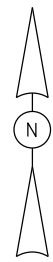
Created on: 7/1/2025



transportation.ohio.gov

Prepared by
The Ohio Department of Transportation
Office of Technical Services
Roadway Information

INTERCHANGE
SR 7, C-7E & Salt
Run Rd. (T-157)
JEFFERSON COUNTY
INTERCHANGE ID NUMBER = 050400

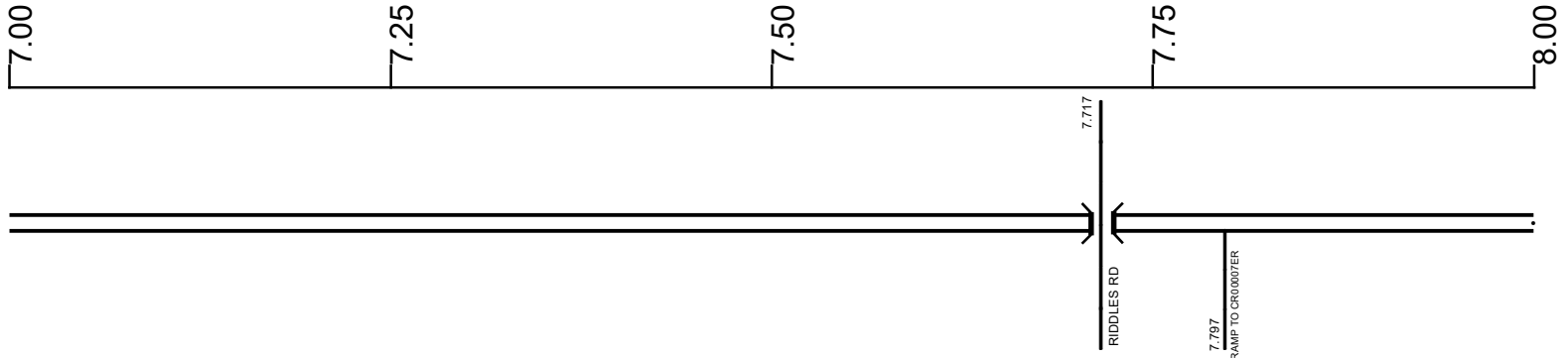


SJEFSR00007**C

State True Log

204.198

County True Log



Surface Type & Width (Left / Right)	G 50'
	5.576 - 8.548
Base Type (Left / Right)	P
	4.765 - 8.548
Shoulder Type & Width (Left / Right)	5 (9/9')
	5.576 - 10.84
Median Type and Width	7 (3')
	4.985 - 8.548
Resurface Year	2021
	6.406 - 9.929
Through Lanes	4
	0 - 18.135
Street Name	SR 7
	0 - 18.135

- | | | | |
|---------------------|-------------------|----------------------|--------------|
| Non-divided Highway | Bridge (on route) | Railroad (at grade) | Intersection |
| Divided Highway | Underpass | Railroad (underpass) | |
| Secondary Segment | Overpass | Railroad (overpass) | |
| Corporation | | | |

Created on: 7/1/2025

transportation.ohio.gov

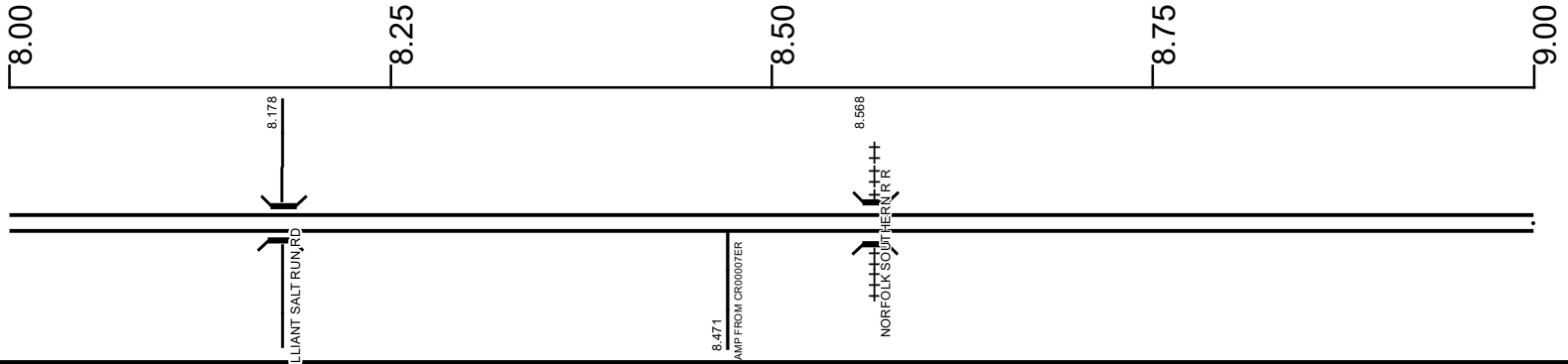
Prepared by
The Ohio Department of Transportation
Office of Technical Services
Roadway Information

SJEFSR00007**C

State True Log

205.198

County True Log



Surface Type & Width (Left / Right)

G 50'	G 48'
5.576 - 8.548	8.548 - 10.84

Base Type (Left / Right)

P	P / L
4.765 - 8.548	8.548 - 9.579

Shoulder Type & Width (Left / Right)

5 (9/9)	
5.576 - 10.84	

Median Type and Width

7 (3')	7 (5')
4.985 - 8.548	8.548 - 10.84

Resurface Year

2021	
6.406 - 9.929	

Through Lanes

4	
0 - 18.135	

Street Name

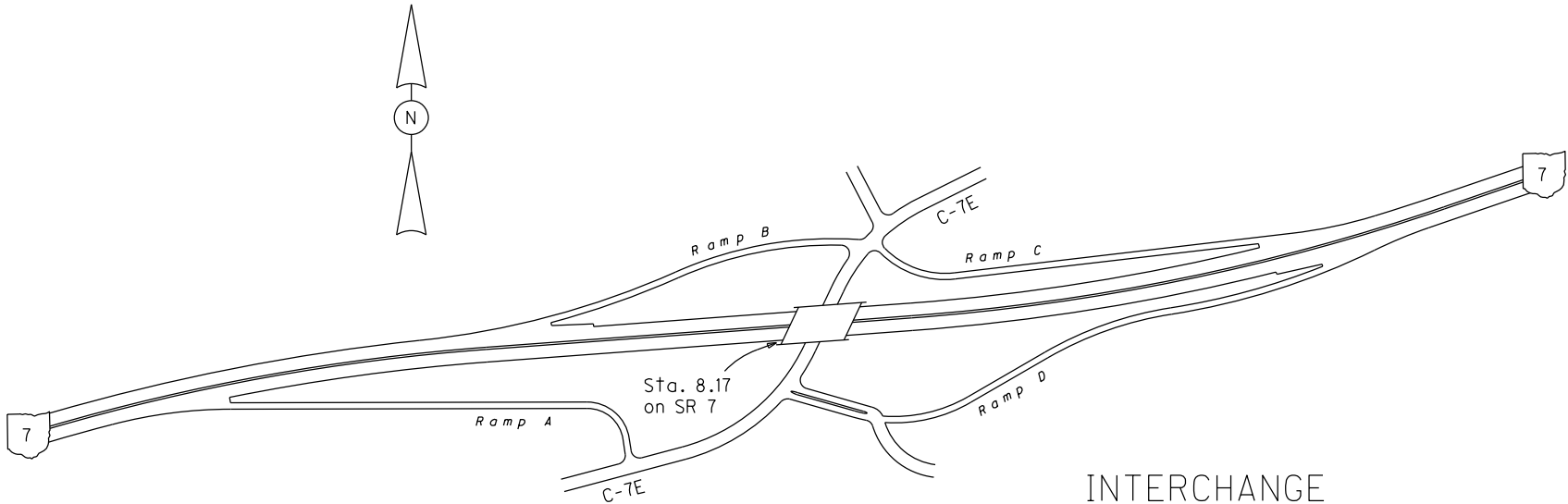
SR 7	
0 - 18.135	

- | | | | |
|--|---|---|---|
| <ul style="list-style-type: none"> Non-divided Highway Divided Highway Secondary Segment Corporation | <ul style="list-style-type: none"> Bridge (on route) Underpass Overpass | <ul style="list-style-type: none"> Railroad (at grade) Railroad (underpass) Railroad (overpass) | <ul style="list-style-type: none"> Intersection |
|--|---|---|---|

Created on: 7/1/2025

transportation.ohio.gov

Prepared by
The Ohio Department of Transportation
Office of Technical Services
Roadway Information



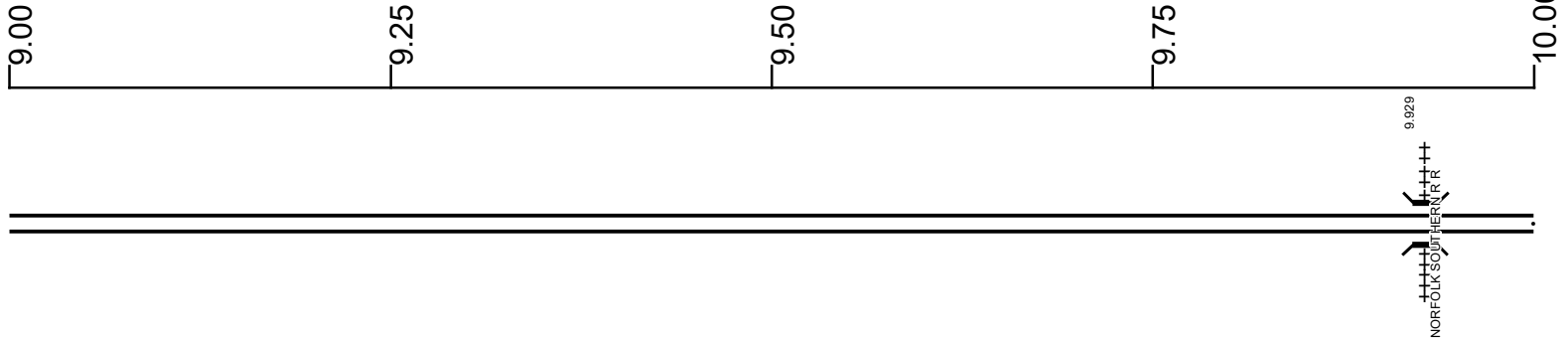
INTERCHANGE
SR 7 & C-7E
JEFFERSON COUNTY
INTERCHANGE ID NUMBER = 050500

SJEFSR00007**C

State True
Log

206.198

County True
Log



Surface Type & Width (Left / Right)

G 48'
8.548 - 10.84

Base Type (Left / Right)

P / L	L	P / L
8.548 - 9.579	9.579 - 9.899	9.899 - 10.84

Shoulder Type & Width (Left / Right)

5 (9/9')
5.576 - 10.84

Median Type and Width

7 (5')
8.548 - 10.84

Resurface Year

2021
6.406 - 9.929

Through Lanes

4
0 - 18.135

Street Name

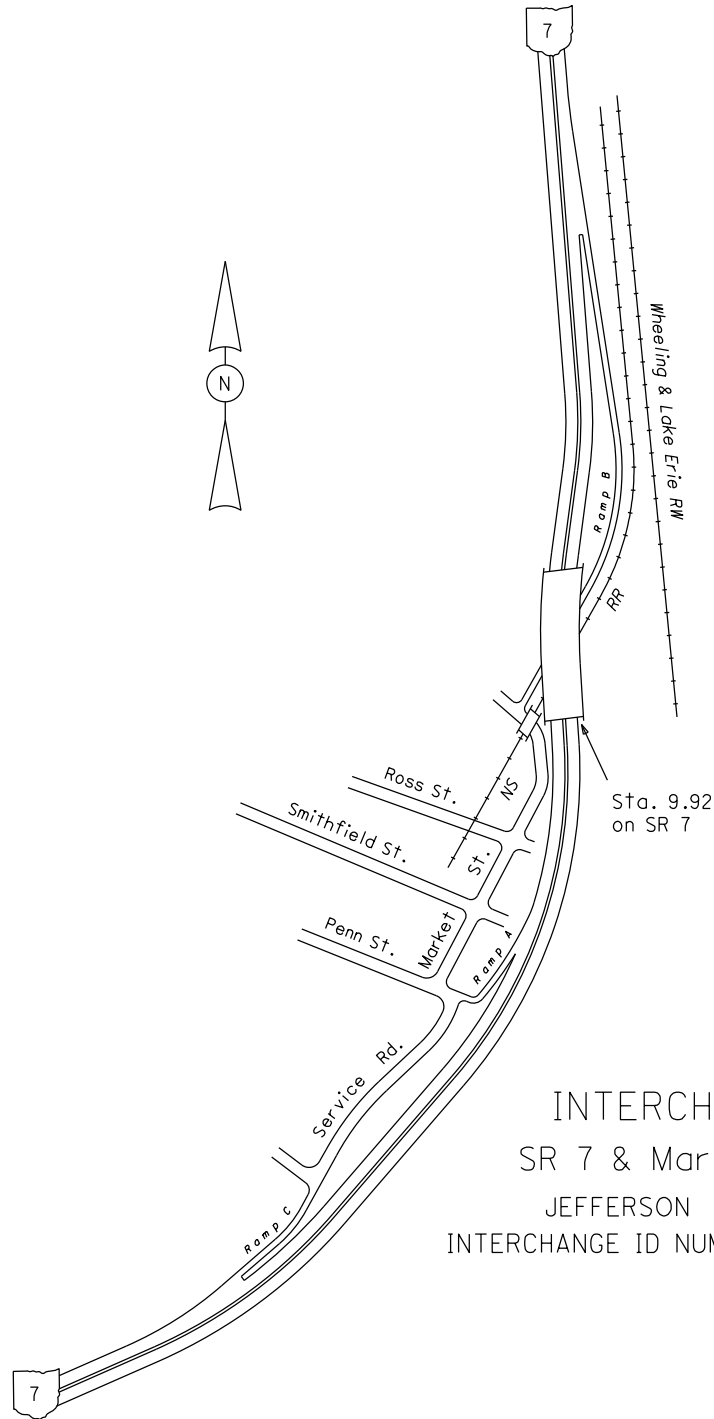
SR 7
0 - 18.135

- | | | | |
|--|---|---|---|
| <ul style="list-style-type: none"> Non-divided Highway Divided Highway Secondary Segment Corporation | <ul style="list-style-type: none"> Bridge (on route) Underpass Overpass | <ul style="list-style-type: none"> Railroad (at grade) Railroad (underpass) Railroad (overpass) | <ul style="list-style-type: none"> Intersection |
|--|---|---|---|

Created on: 7/1/2025

transportation.ohio.gov

Prepared by
The Ohio Department of Transportation
Office of Technical Services
Roadway Information



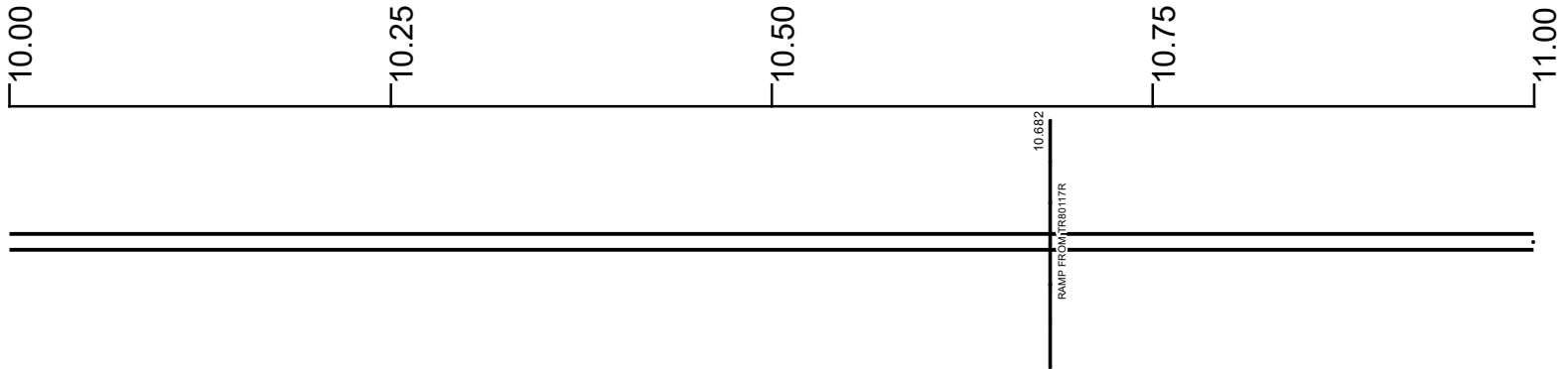
INTERCHANGE
SR 7 & Market St.
JEFFERSON COUNTY
INTERCHANGE ID NUMBER = 050600

SJEFSR00007**C

State True
Log

207.198

County True
Log



Surface Type & Width (Left / Right)

G 48'	G 50'
8.548 - 10.84	10.84 - 12.942

Base Type (Left / Right)

P / L	L
9.899 - 10.84	10.84 - 12.942

Shoulder Type & Width (Left / Right)

5 (9/9')	2 (9/11')
5.576 - 10.84	10.84 - 12.942

Median Type and Width

7 (5')	7 (3')
8.548 - 10.84	10.84 - 15.674

Through Lanes

4	
0 - 18.135	

Street Name

SR 7	
0 - 18.135	

- Non-divided Highway
 Bridge (on route)
 Railroad (at grade)
 Intersection
- Divided Highway
 Underpass
 Railroad (underpass)
- Secondary Segment
 Overpass
 Railroad (overpass)
- Corporation**

Created on: 7/1/2025

transportation.ohio.gov

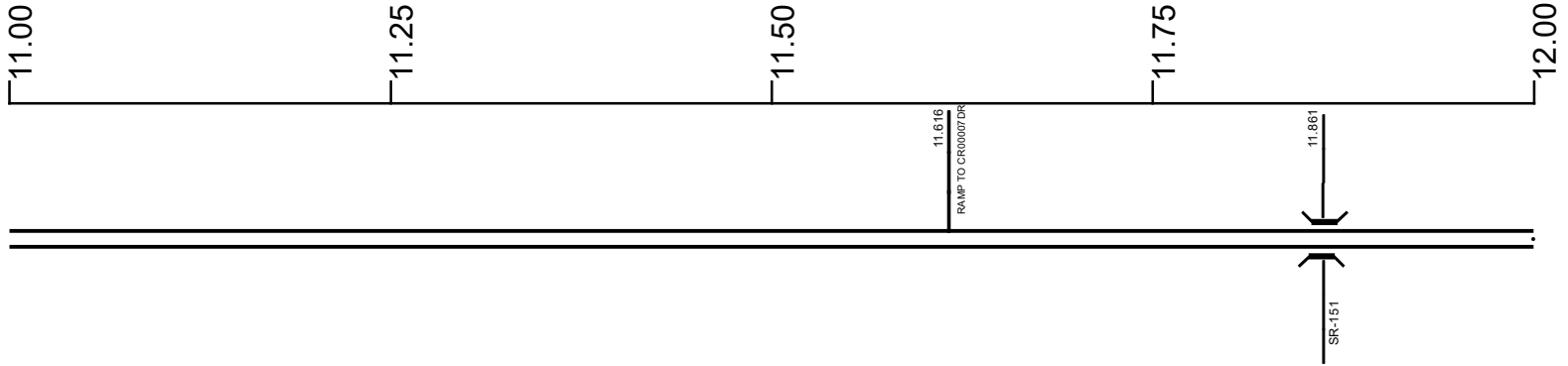
Prepared by
The Ohio Department of Transportation
Office of Technical Services
Roadway Information

SJEF SR00007**C

State True Log

208.198

County True Log



Surface Type & Width (Left / Right)

G 50'
10.84 - 12.942

Base Type (Left / Right)

L
10.84 - 12.942

Shoulder Type & Width (Left / Right)

2 (9'/11')
10.84 - 12.942

Median Type and Width

7 (3')
10.84 - 15.674

Through Lanes

4
0 - 18.135

Street Name

SR 7
0 - 18.135

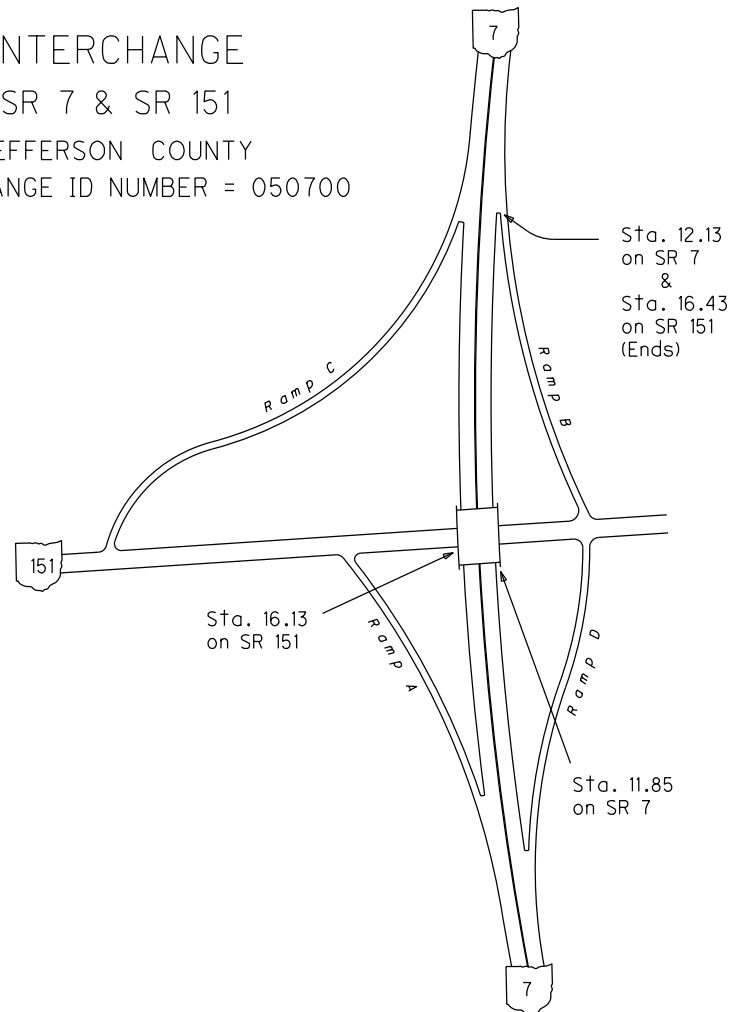
- | | | | |
|---------------------|-------------------|----------------------|--------------|
| Non-divided Highway | Bridge (on route) | Railroad (at grade) | Intersection |
| Divided Highway | Underpass | Railroad (underpass) | |
| Secondary Segment | Overpass | Railroad (overpass) | |
| Corporation | | | |

Created on: 7/1/2025

transportation.ohio.gov

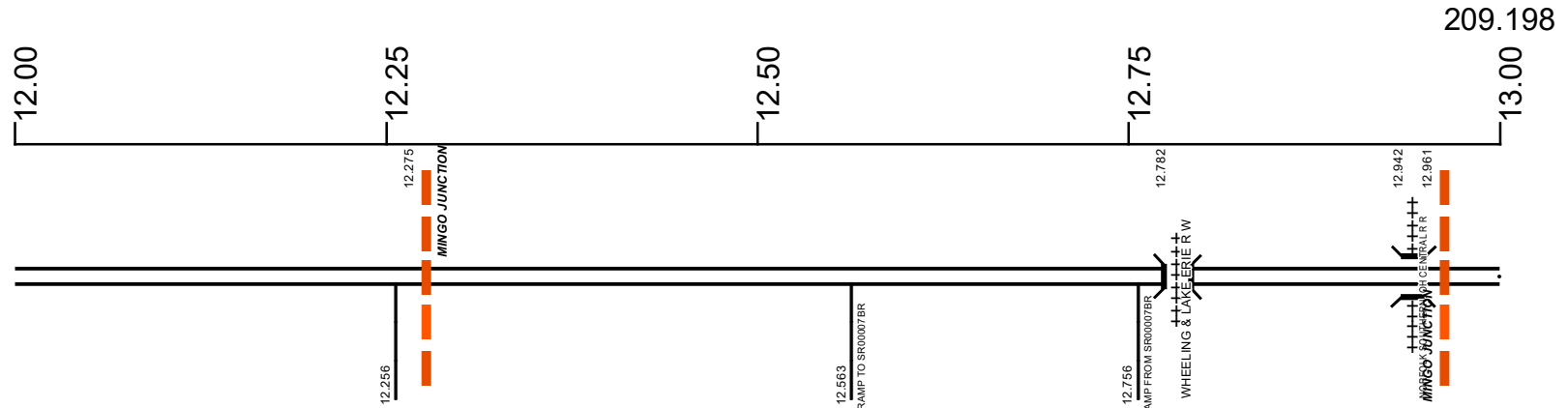
Prepared by
The Ohio Department of Transportation
Office of Technical Services
Roadway Information

INTERCHANGE
SR 7 & SR 151
JEFFERSON COUNTY
INTERCHANGE ID NUMBER = 050700



SJEFSR00007**C

State True Log
County True Log



Surface Type & Width (Left / Right)

	G 50'	D 56'
	10.84 - 12.942	12.942 - 13.092

Base Type (Left / Right)

	L	
	10.84 - 12.942	

Shoulder Type & Width (Left / Right)

	2 (9'/11')	1 (1'/1')
	10.84 - 12.942	12.942 - 13.092

Median Type and Width

	7 (3')	
	10.84 - 15.674	

Through Lanes

	4	
	0 - 18.135	

Street Name

	SR 7	
	0 - 18.135	

- Non-divided Highway
 Bridge (on route)
 Railroad (at grade)
 Intersection
- Divided Highway
 Underpass
 Railroad (underpass)
- Secondary Segment
 Overpass
 Railroad (overpass)
- Corporation**

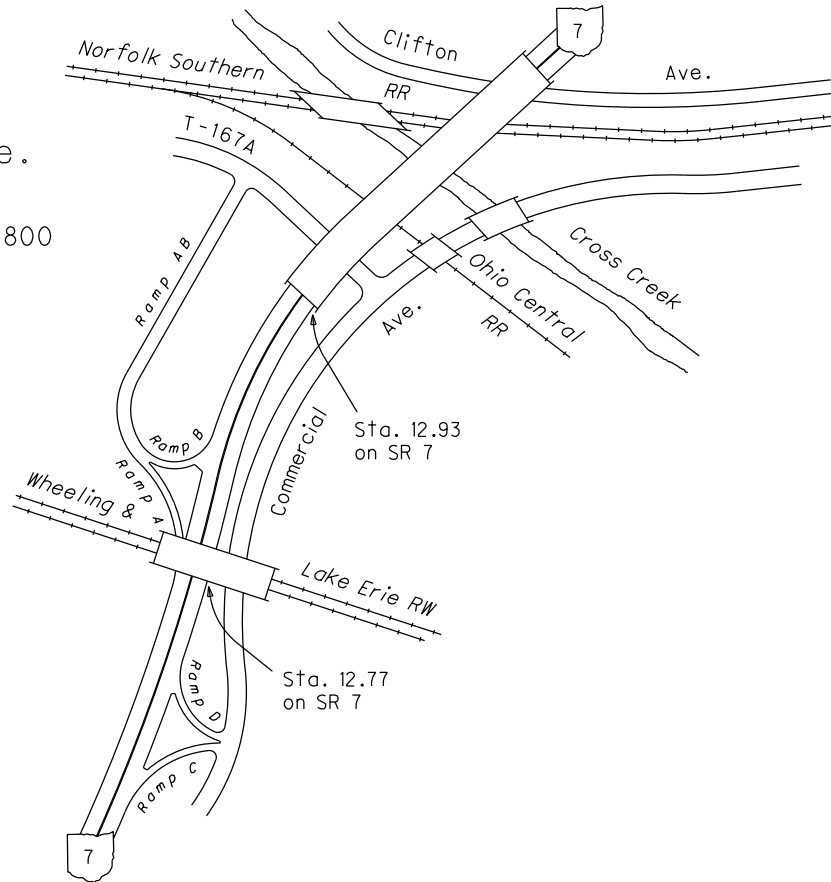
Created on: 7/1/2025

transportation.ohio.gov

Prepared by
The Ohio Department of Transportation
Office of Technical Services
Roadway Information

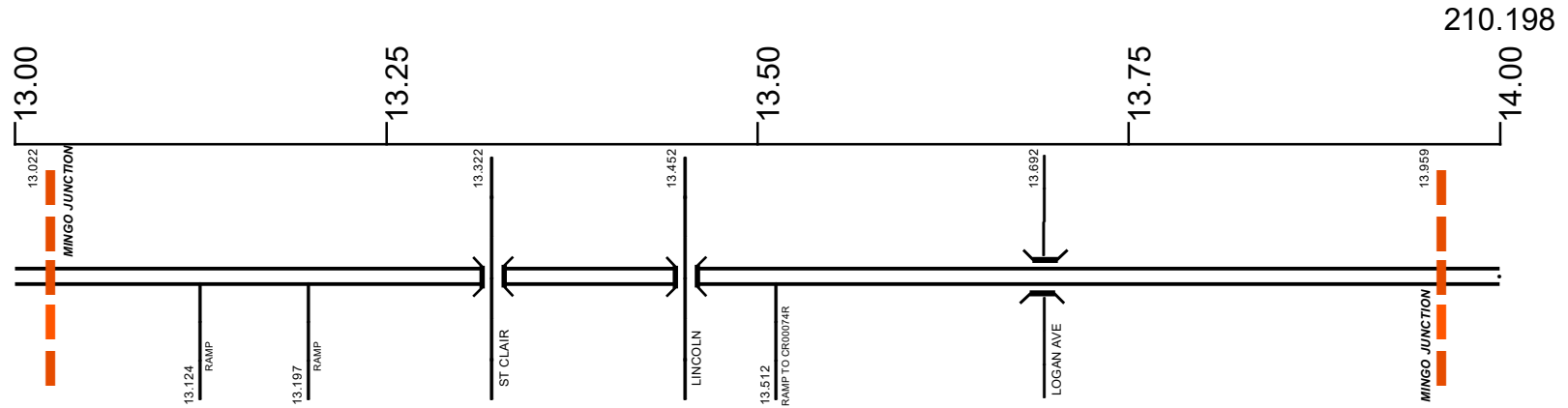


INTERCHANGE
SR 7 & Commercial Ave.
JEFFERSON COUNTY
INTERCHANGE ID NUMBER = 050800



SJEFSR00007**C

State True Log
County True Log



Surface Type & Width (Left / Right)

D 56'	G 50'
12.942 - 13.092	13.092 - 15.574

Base Type (Left / Right)

L	
	13.092 - 15.574

Shoulder Type & Width (Left / Right)

1 (1'/1')	5 (9'/9')
12.942 - 13.092	13.092 - 15.574

Median Type and Width

	7 (3')
	10.84 - 15.674

Through Lanes

	4
	0 - 18.135

Street Name

	SR 7
	0 - 18.135

- Non-divided Highway
- Divided Highway
- Secondary Segment
- Corporation
- Bridge (on route)
- Underpass
- Overpass
- Railroad (at grade)
- Railroad (underpass)
- Railroad (overpass)
- Intersection

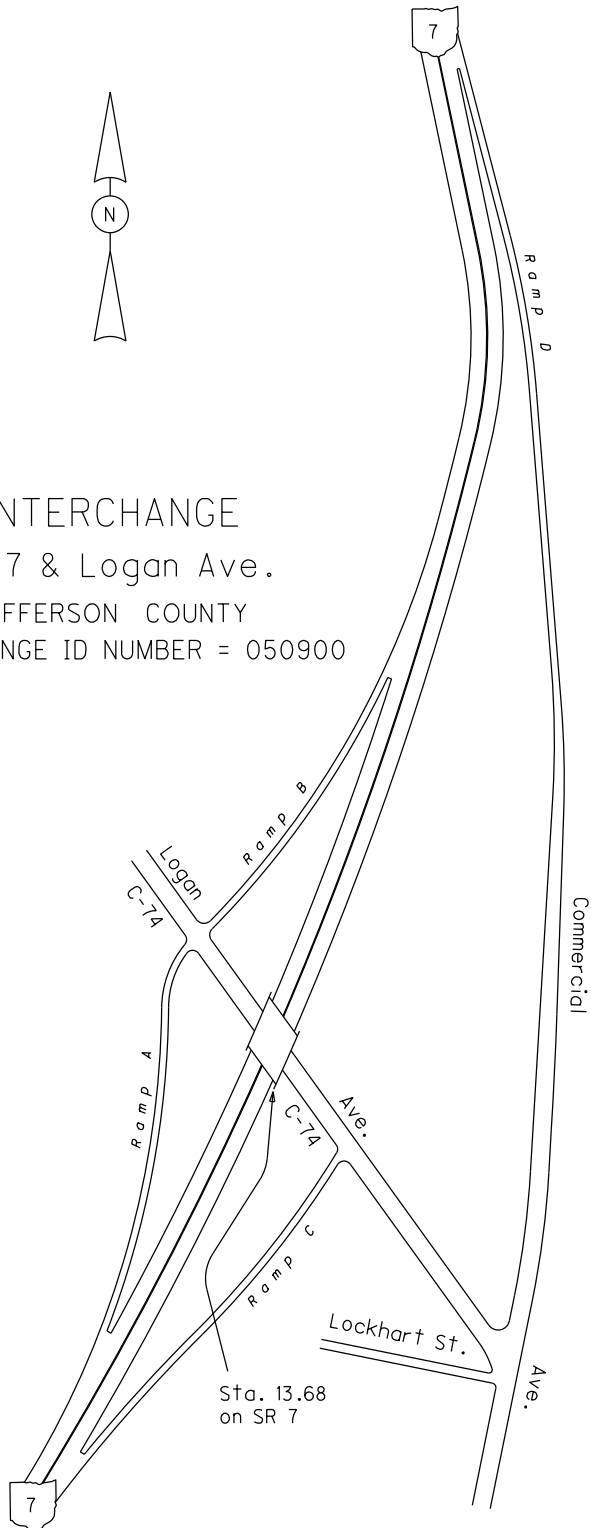
Created on: 7/1/2025

transportation.ohio.gov

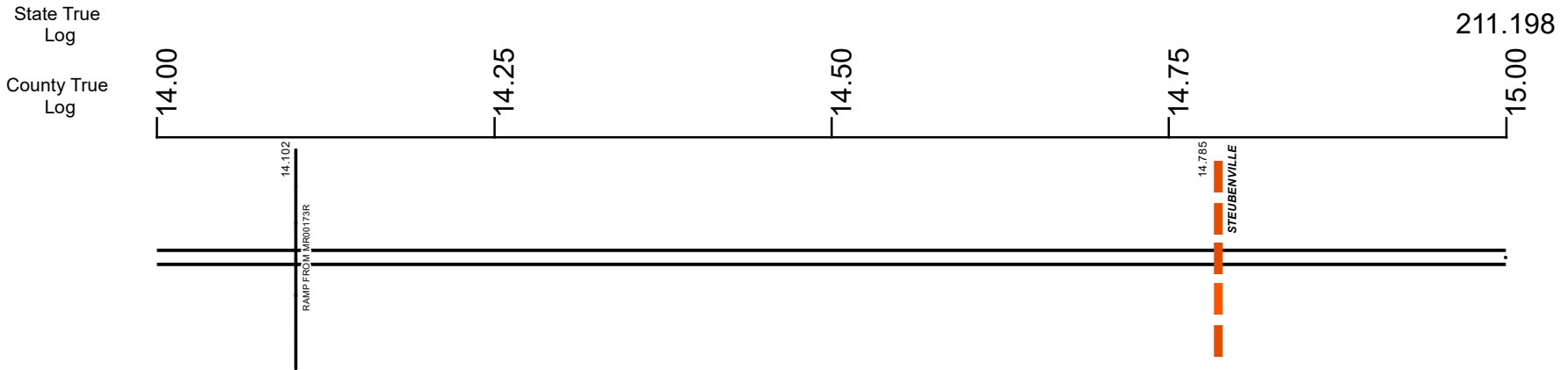
Prepared by
The Ohio Department of Transportation
Office of Technical Services
Roadway Information



INTERCHANGE
SR 7 & Logan Ave.
JEFFERSON COUNTY
INTERCHANGE ID NUMBER = 050900



SJEFSR00007**C



Surface Type & Width (Left / Right)	G 50'
	13.092 - 15.574
Base Type (Left / Right)	L
	13.092 - 15.574
Shoulder Type & Width (Left / Right)	5 (9/9')
	13.092 - 15.574
Median Type and Width	7 (3')
	10.84 - 15.674
Through Lanes	4
	0 - 18.135
Street Name	SR 7
	0 - 18.135

- Non-divided Highway
- Divided Highway
- Secondary Segment
- Corporation
- Bridge (on route)
- Underpass
- Overpass
- Railroad (at grade)
- Railroad (underpass)
- Railroad (overpass)
- Intersection

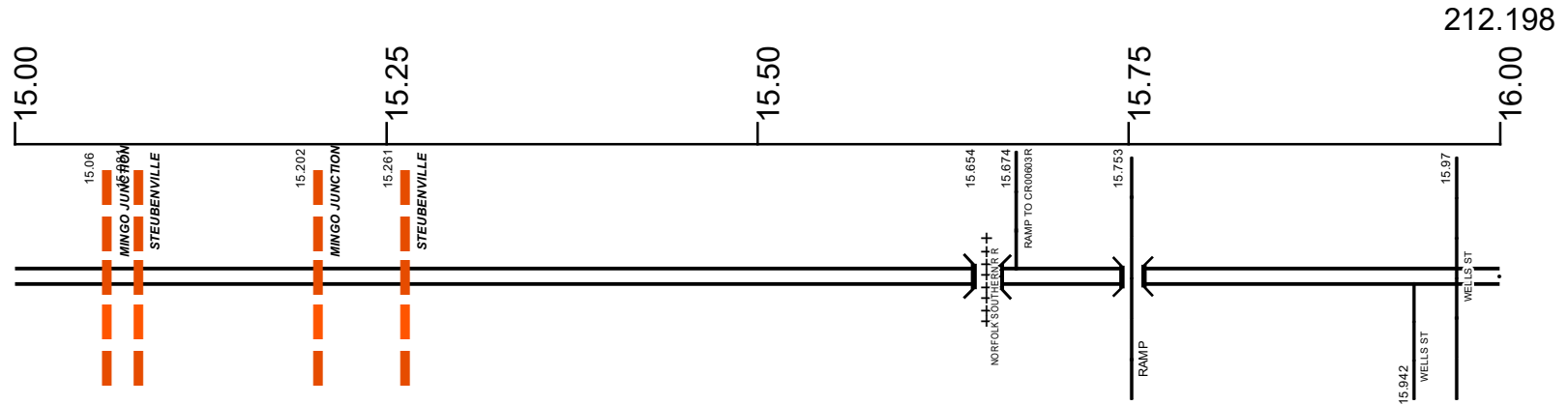
Created on: 7/1/2025



transportation.ohio.gov
 Prepared by
 The Ohio Department of Transportation
 Office of Technical Services
 Roadway Information

SJEFSR00007**C

State True Log
County True Log



Surface Type & Width (Left / Right)

G 50'	G 48'	G 52'
13.092 - 15.574	15.574 - 15.624	15.624 - 17.303

Base Type (Left / Right)

L	N
13.092 - 15.574	15.574 - 17.299

Shoulder Type & Width (Left / Right)

5 (9'/9')	5 (11'/9')	1 (1'/1')
13.092 - 15.574	15.574 - 15.624	15.624 - 17.617

Median Type and Width

7 (3')	6 (3')	7 (3')	3 (3')
10.84 - 15.674	15.674 - 15.852	15.852 - 15.971	15.971 - 16.209

Through Lanes

4	0 - 18.135
---	------------

Street Name

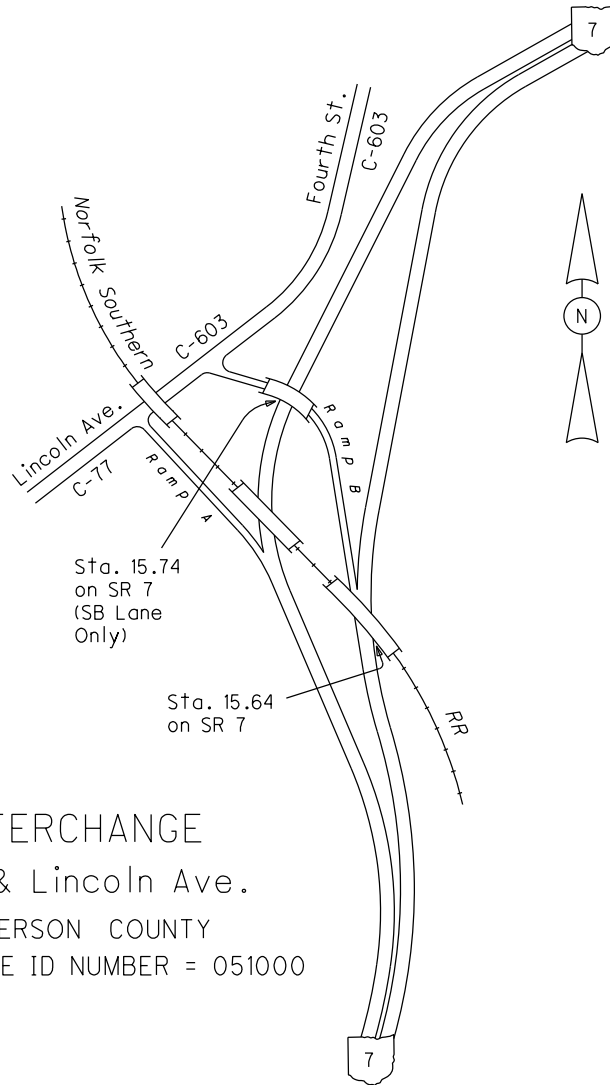
SR 7	0 - 18.135
------	------------

- Non-divided Highway
- Divided Highway
- Secondary Segment
- Corporation
- Bridge (on route)
- Underpass
- Overpass
- Railroad (at grade)
- Railroad (underpass)
- Railroad (overpass)
- Intersection

Created on: 7/1/2025

transportation.ohio.gov

Prepared by
The Ohio Department of Transportation
Office of Technical Services
Roadway Information



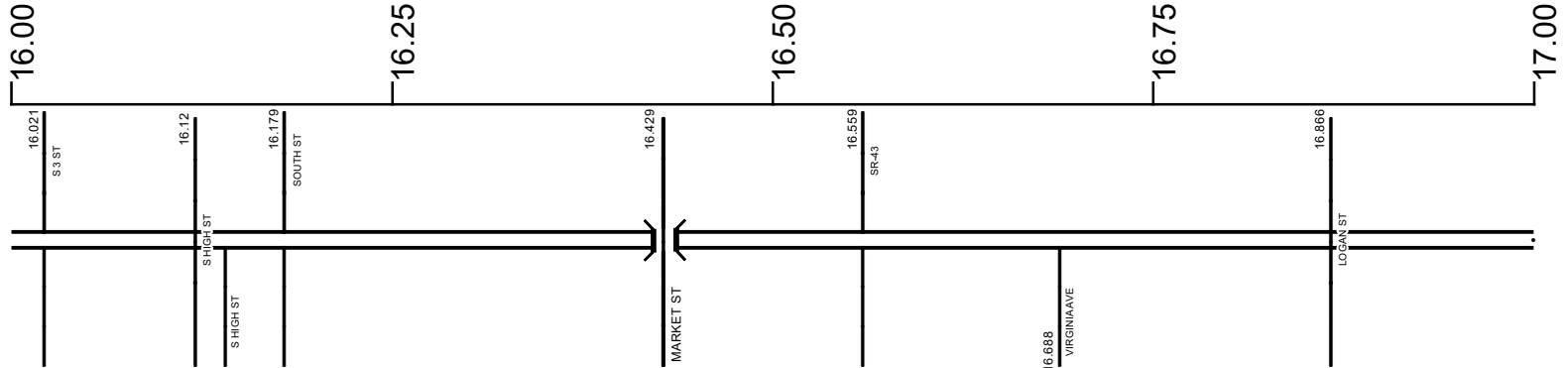
INTERCHANGE
 SR 7 & Lincoln Ave.
 JEFFERSON COUNTY
 INTERCHANGE ID NUMBER = 051000

SJEFSR00007**C

State True Log

213.198

County True Log



Surface Type & Width (Left / Right)

G 52'
15.624 - 17.303

Base Type (Left / Right)

N
15.574 - 17.299

Shoulder Type & Width (Left / Right)

1 (1/1')
15.624 - 17.617

Median Type and Width

3 (3')	7 (3')	3 (3')	7 (3')	3 (3')	7 (3')
15.971 - 16.209	16.209 - 16.529	16.529 - 16.589	16.589 - 16.836	16.836 - 16.886	16.886 - 17.018

Through Lanes

4
0 - 18.135

Street Name

SR 7
0 - 18.135

- | | | | |
|---------------------|-------------------|----------------------|--------------|
| Non-divided Highway | Bridge (on route) | Railroad (at grade) | Intersection |
| Divided Highway | Underpass | Railroad (underpass) | |
| Secondary Segment | Overpass | Railroad (overpass) | |
| Corporation | | | |

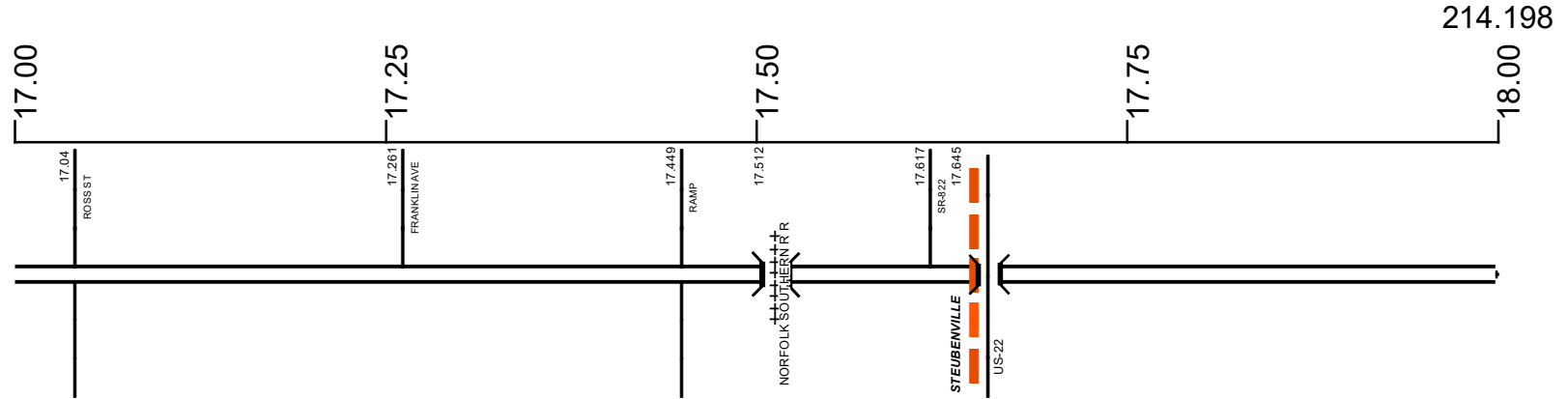
Created on: 7/1/2025

transportation.ohio.gov

Prepared by
The Ohio Department of Transportation
Office of Technical Services
Roadway Information

SJEFSR00007**C

State True Log
County True Log



Surface Type & Width (Left / Right)

G 52'	E 52'	D 48'	G 48'
15.624 - 17.303	17.303 - 17.627	17.627 - 17.663	17.663 - 18.135

Base Type (Left / Right)

N	P
15.574 - 17.299	17.663 - 17.998

Shoulder Type & Width (Left / Right)

1 (1'1")	5 (1'1")	2 (16'16")	2 (8'8")
15.624 - 17.617	17.617 - 17.627	17.627 - 17.998	17.998 - 18.135

Median Type and Width

7 (3')	3 (3')	7 (3')	3 (3')	7 (3')	3 (3')	3 (10')
17.018 - 17.069	17.069 - 17.221	17.221 - 17.282	17.282 - 17.512	17.512 - 17.627	17.627 - 17.998	

Through Lanes

4
0 - 18.135

Street Name

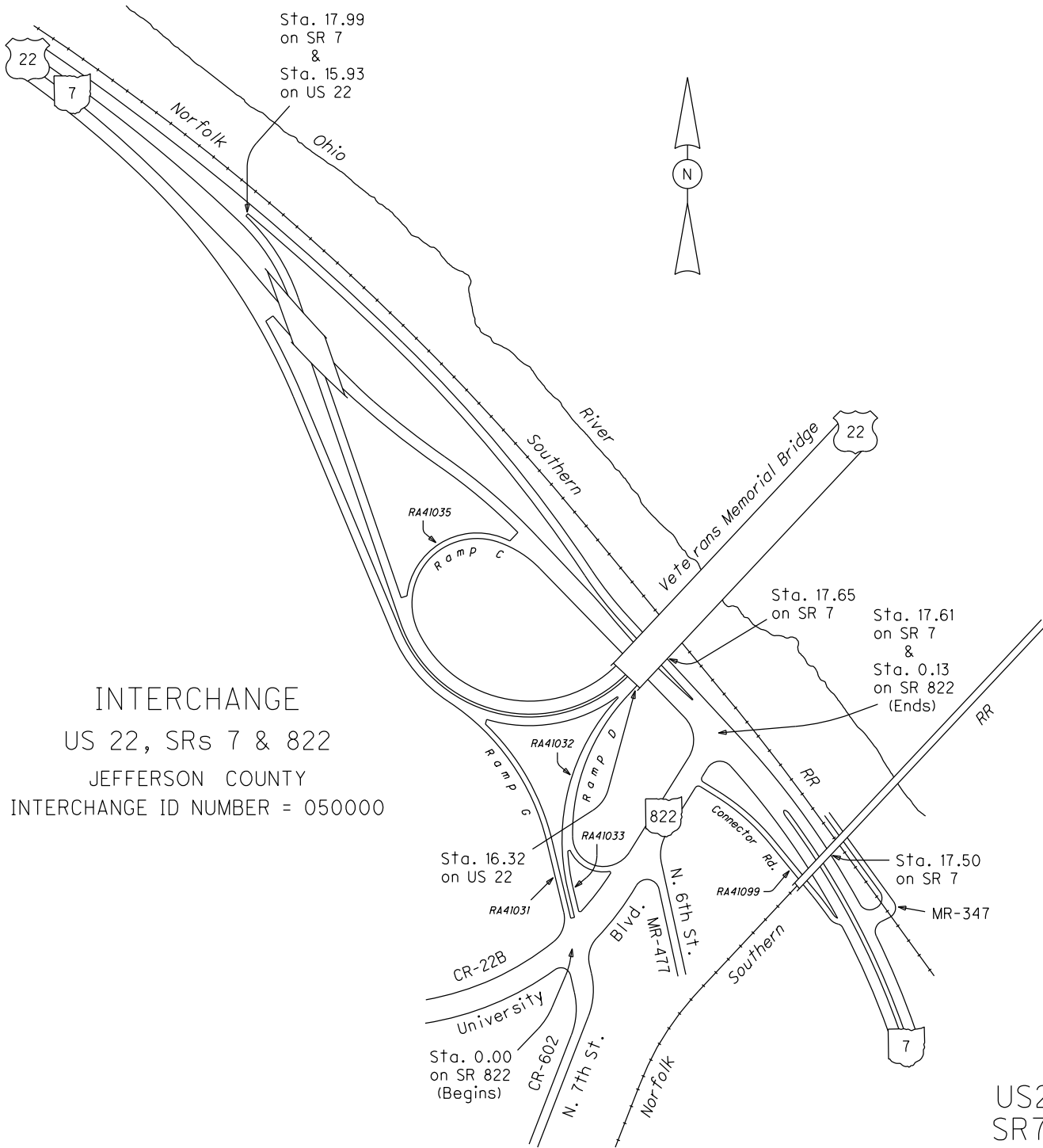
SR 7
0 - 18.135

- Non-divided Highway
- Divided Highway
- Secondary Segment
- Corporation
- Bridge (on route)
- Underpass
- Overpass
- Railroad (at grade)
- Railroad (underpass)
- Railroad (overpass)
- Intersection

Created on: 7/1/2025

transportation.ohio.gov

Prepared by
The Ohio Department of Transportation
Office of Technical Services
Roadway Information



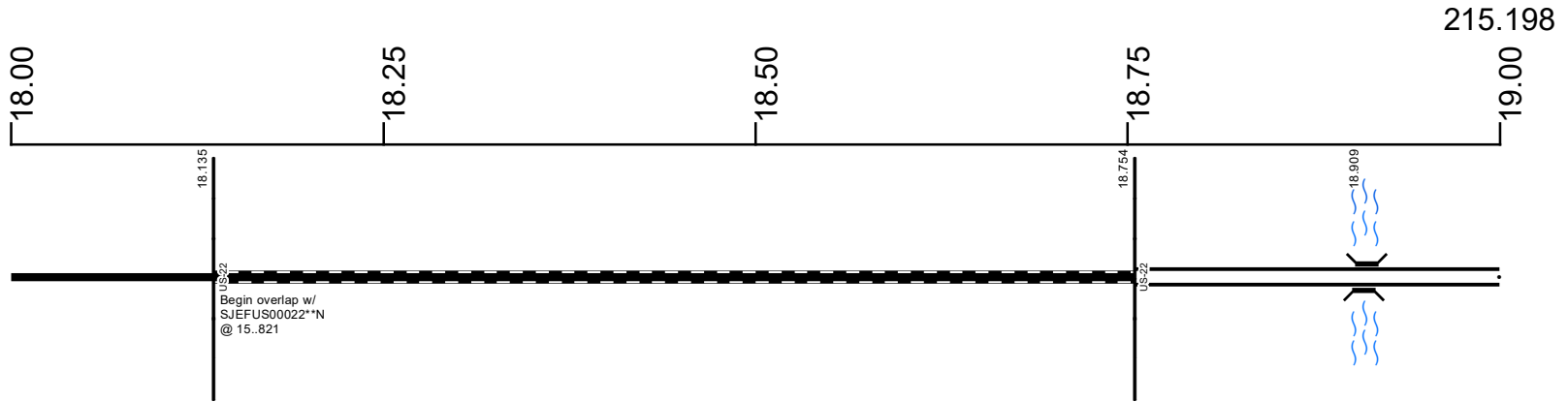
INTERCHANGE
 US 22, SRs 7 & 822
 JEFFERSON COUNTY
 INTERCHANGE ID NUMBER = 050000

US22 SHEET 4 OF 4
 SR7 SHEET 10 OF 15
 SR822 SHEET 1 OF 1

REVISED Jan 2020

SJEFSR00007**C

State True Log
County True Log



Surface Type & Width (Left / Right)

G 48'
17.663 - 18.135

Shoulder Type & Width (Left / Right)

2 (8'/8')
17.998 - 18.135

Through Lanes

4
0 - 18.135

SR 7
0 - 18.135

Surface Type & Width (Left / Right)

G 48'
18.754 - 22.98

Shoulder Type & Width (Left / Right)

2 (12'/12')
18.754 - 19.219

Median Type and Width

2 (999')	6 (2')
18.754 - 18.909	18.909 - 19.051

Through Lanes

4
18.754 - 25.01

Street Name

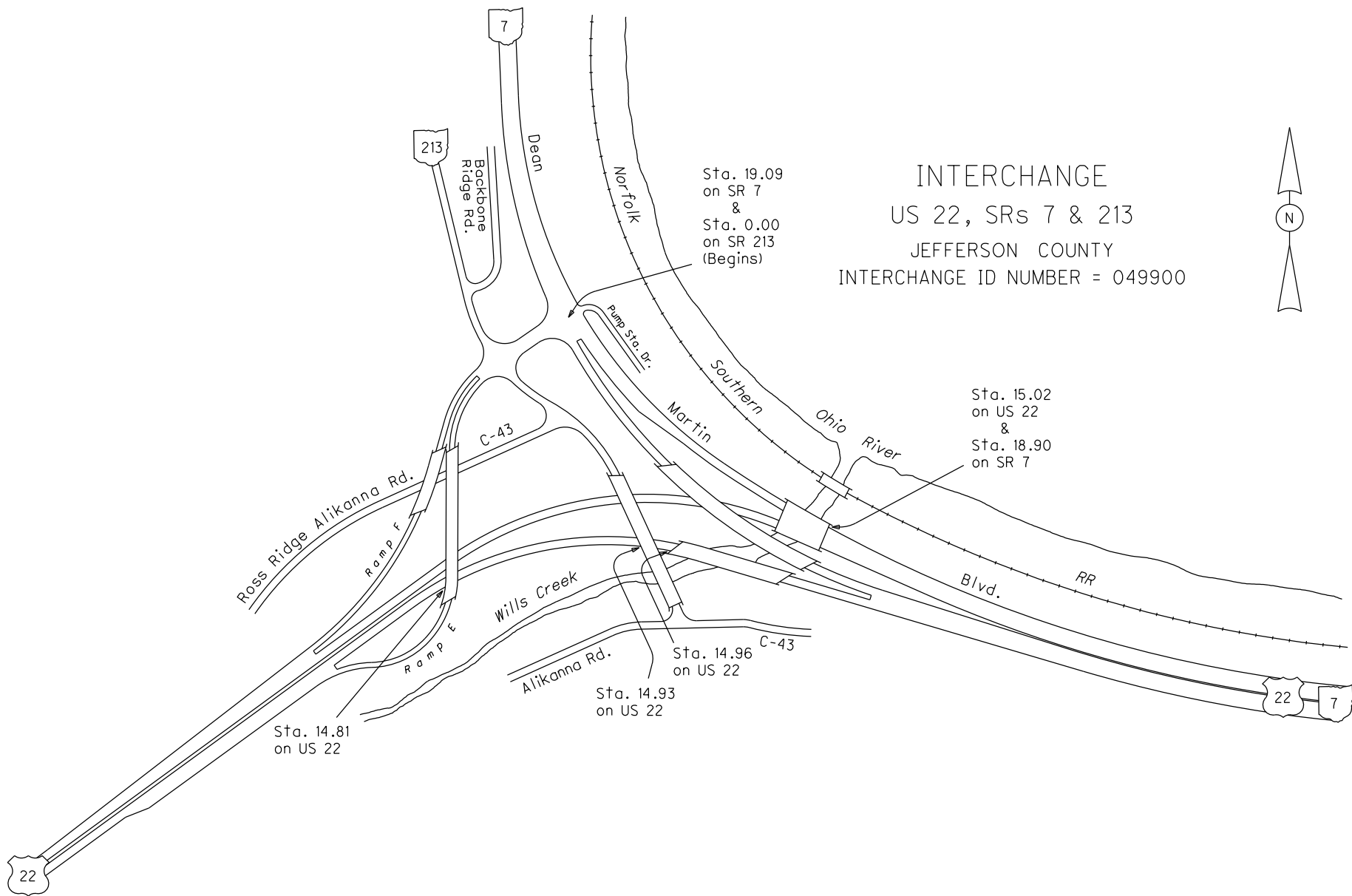
SR 7
18.754 - 34.547

- Non-divided Highway
- Divided Highway
- Secondary Segment
- Corporation
- Bridge (on route)
- Underpass
- Overpass
- Railroad (at grade)
- Railroad (underpass)
- Railroad (overpass)
- Intersection

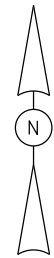
Created on: 7/1/2025



transportation.ohio.gov
Prepared by
The Ohio Department of Transportation
Office of Technical Services
Roadway Information



INTERCHANGE
 US 22, SRs 7 & 213
 JEFFERSON COUNTY
 INTERCHANGE ID NUMBER = 049900

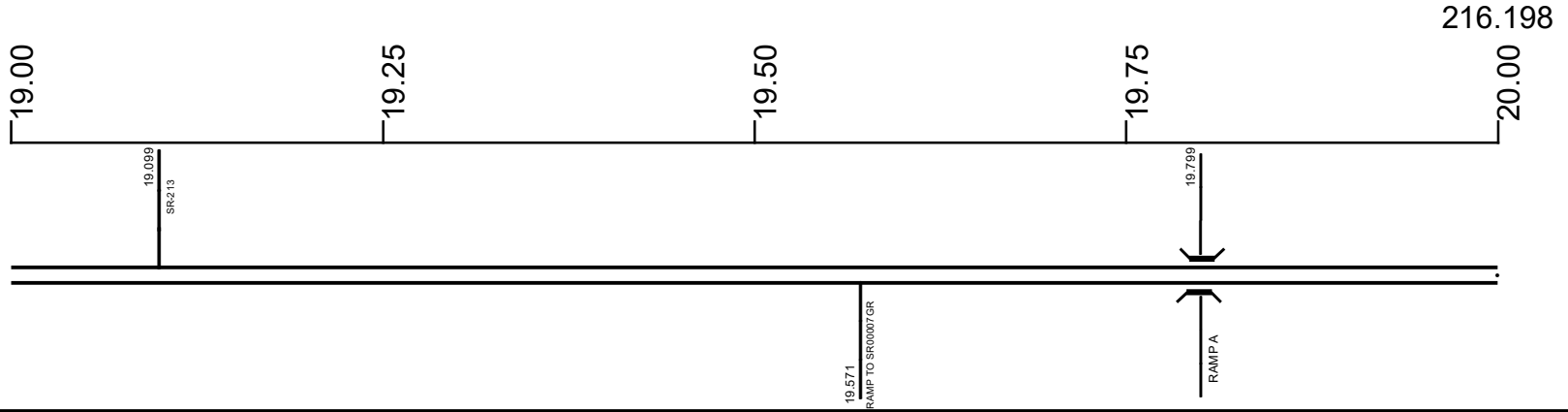


US22 SHEET 3 OF 4
 US22 SHEET 4 OF 4
 SR7 SHEET 11 OF 15
 SR7 SHEET 12 OF 15
 SR213 SHEET 1 OF 4

REVISED Jan 2000

SJEFSR00007**C

State True Log
County True Log



Surface Type & Width (Left / Right)

G 48'	
18.754 - 22.98	

Base Type (Left / Right)

L	
19.219 - 22.98	

Shoulder Type & Width (Left / Right)

2 (12'/12')	2 (11'/11')
18.754 - 19.219	19.219 - 22.98

Median Type and Width

6 (2')	3 (2')	3 (3')	7 (3')
18.909 - 19.051	19.051 - 19.219	19.219 - 19.239	19.239 - 31.04

Resurface Year

2023	
19.21 - 26.49	

Through Lanes

4	
18.754 - 25.01	

Street Name

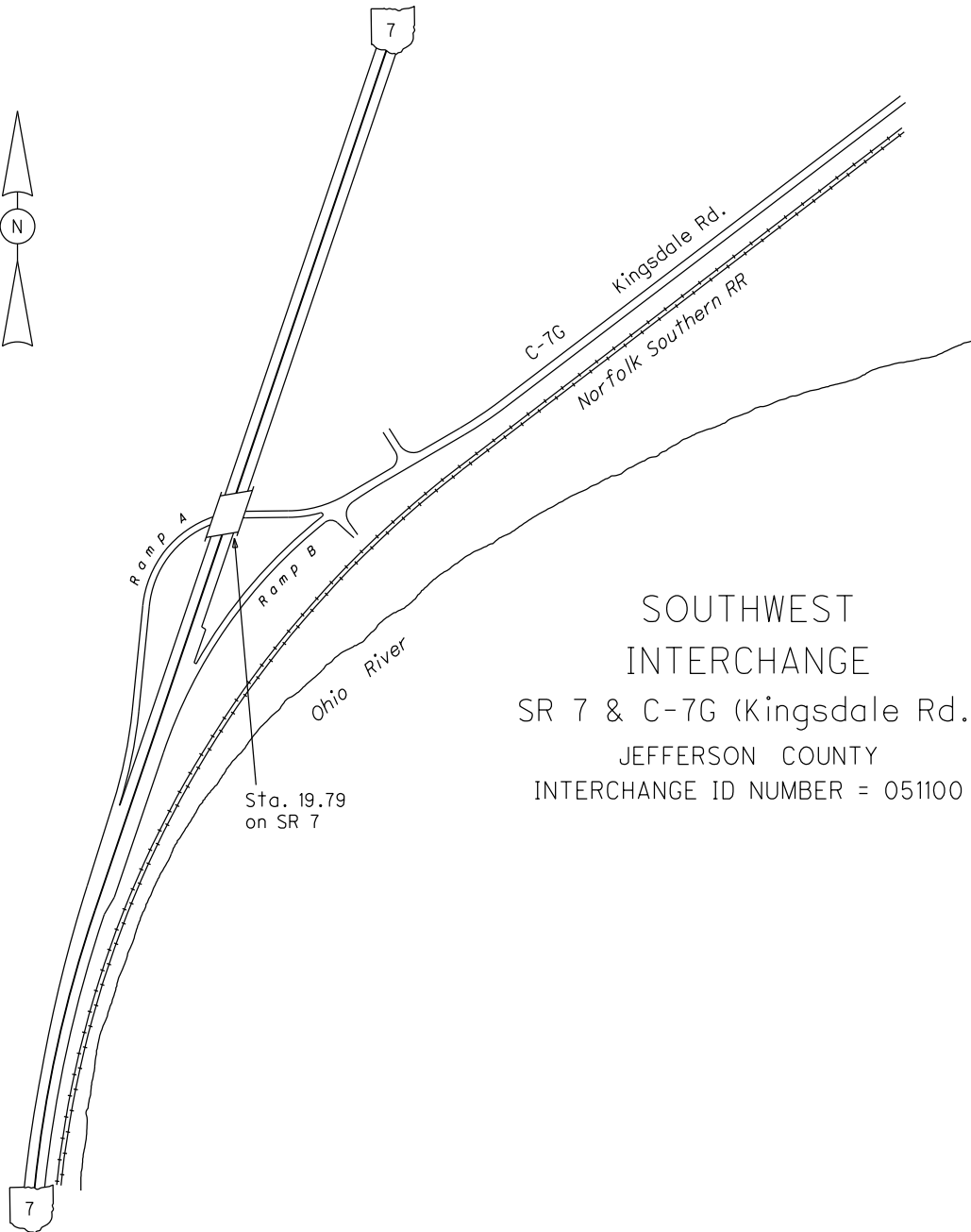
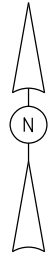
SR 7	
18.754 - 34.547	

- Non-divided Highway
 Bridge (on route)
 Railroad (at grade)
 Intersection
- Divided Highway
 Underpass
 Railroad (underpass)
- Secondary Segment
 Overpass
 Railroad (overpass)
- Corporation

Created on: 7/1/2025

transportation.ohio.gov

Prepared by
The Ohio Department of Transportation
Office of Technical Services
Roadway Information

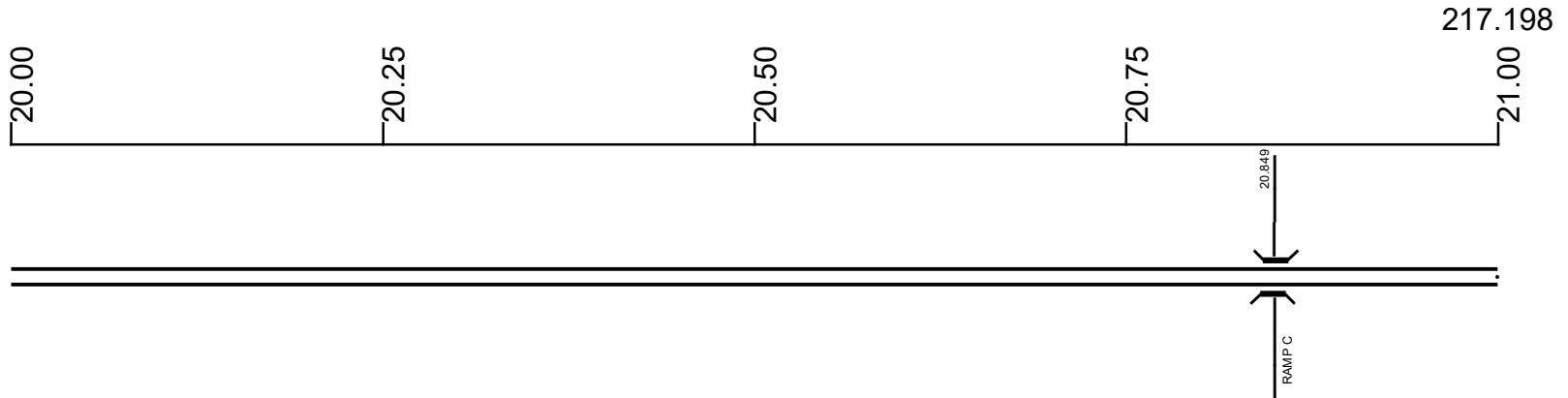


SOUTHWEST
INTERCHANGE
SR 7 & C-7G (Kingsdale Rd.)
JEFFERSON COUNTY
INTERCHANGE ID NUMBER = 051100

Sta. 19.79
on SR 7

SJEFSR00007**C

State True Log
County True Log



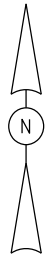
Surface Type & Width (Left / Right)	G 48'
	18.754 - 22.98
Base Type (Left / Right)	L
	19.219 - 22.98
Shoulder Type & Width (Left / Right)	2 (11'11')
	19.219 - 22.98
Median Type and Width	7 (3')
	19.239 - 31.04
Resurface Year	2023
Through Lanes	4
	18.754 - 25.01
Street Name	SR 7
	18.754 - 34.547

- Non-divided Highway
- Divided Highway
- Secondary Segment
- Corporation
- Bridge (on route)
- Underpass
- Overpass
- Railroad (at grade)
- Railroad (underpass)
- Railroad (overpass)
- Intersection

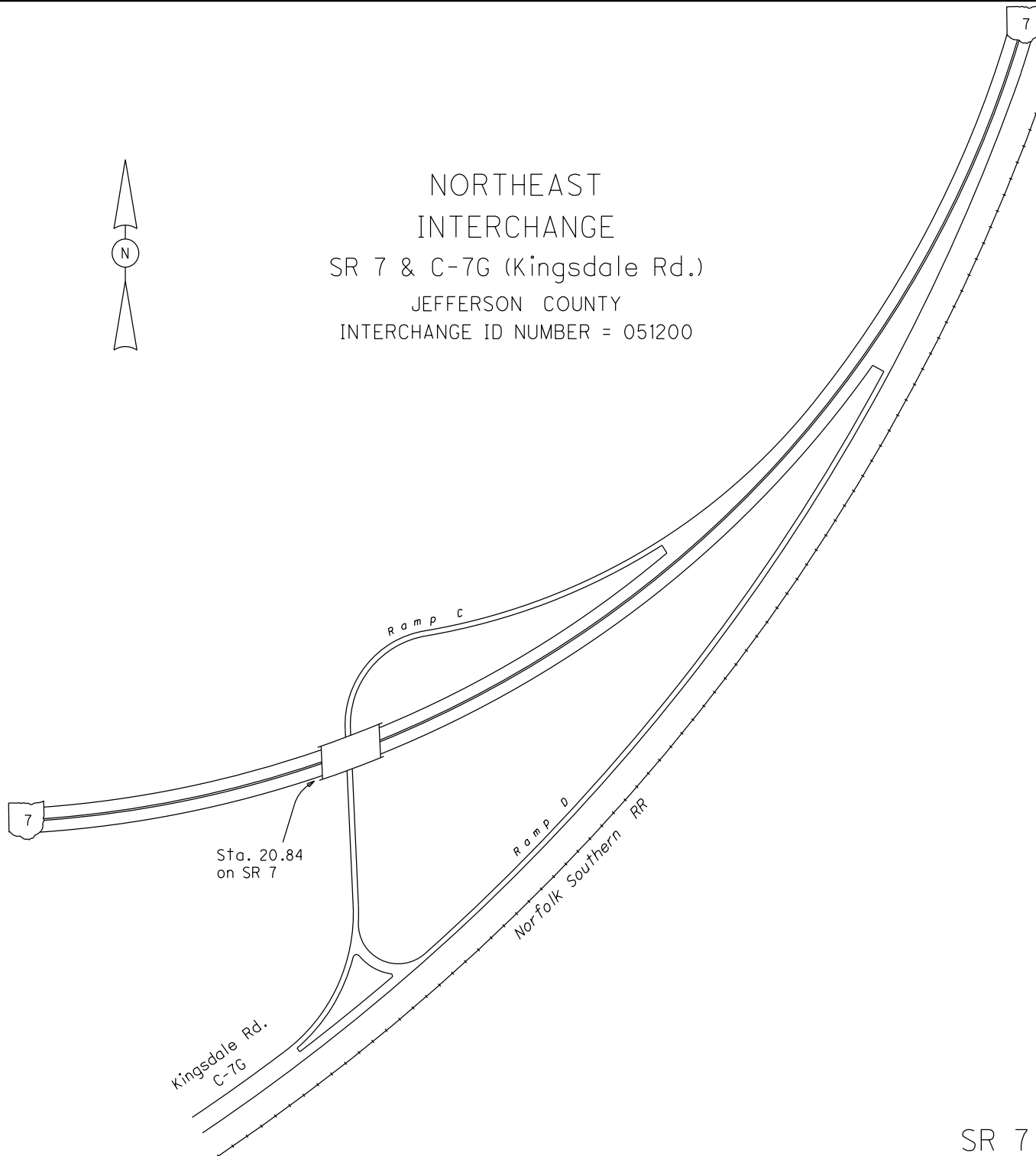
Created on: 7/1/2025



transportation.ohio.gov
Prepared by
The Ohio Department of Transportation
Office of Technical Services
Roadway Information



NORTHEAST
INTERCHANGE
SR 7 & C-7G (Kingsdale Rd.)
JEFFERSON COUNTY
INTERCHANGE ID NUMBER = 051200

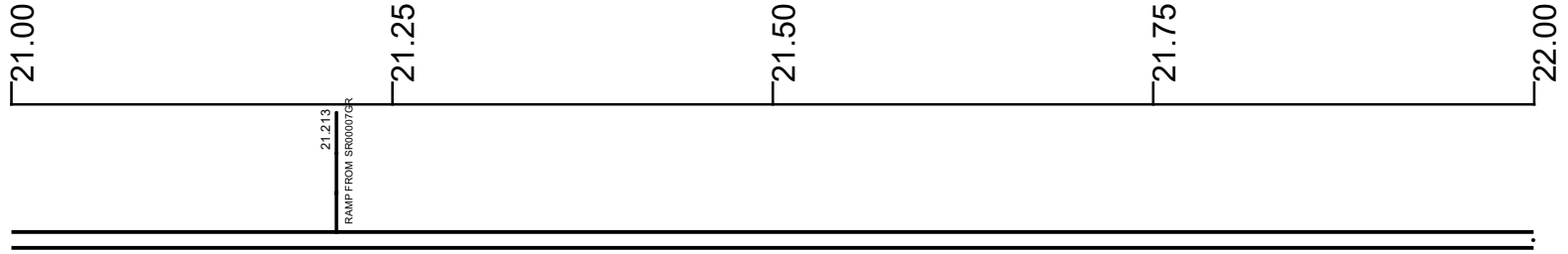


SJEFSR00007**C

State True Log

218.198

County True Log



Surface Type & Width (Left / Right)

G 48'
18.754 - 22.98

Base Type (Left / Right)

L
19.219 - 22.98

Shoulder Type & Width (Left / Right)

2 (11'/11')
19.219 - 22.98

Median Type and Width

7 (3')
19.239 - 31.04

Resurface Year

2023
19.21 - 26.49

Through Lanes

4
18.754 - 25.01

Street Name

SR 7
18.754 - 34.547

- | | | | |
|---------------------|-------------------|----------------------|--------------|
| Non-divided Highway | Bridge (on route) | Railroad (at grade) | Intersection |
| Divided Highway | Underpass | Railroad (underpass) | |
| Secondary Segment | Overpass | Railroad (overpass) | |
| Corporation | | | |

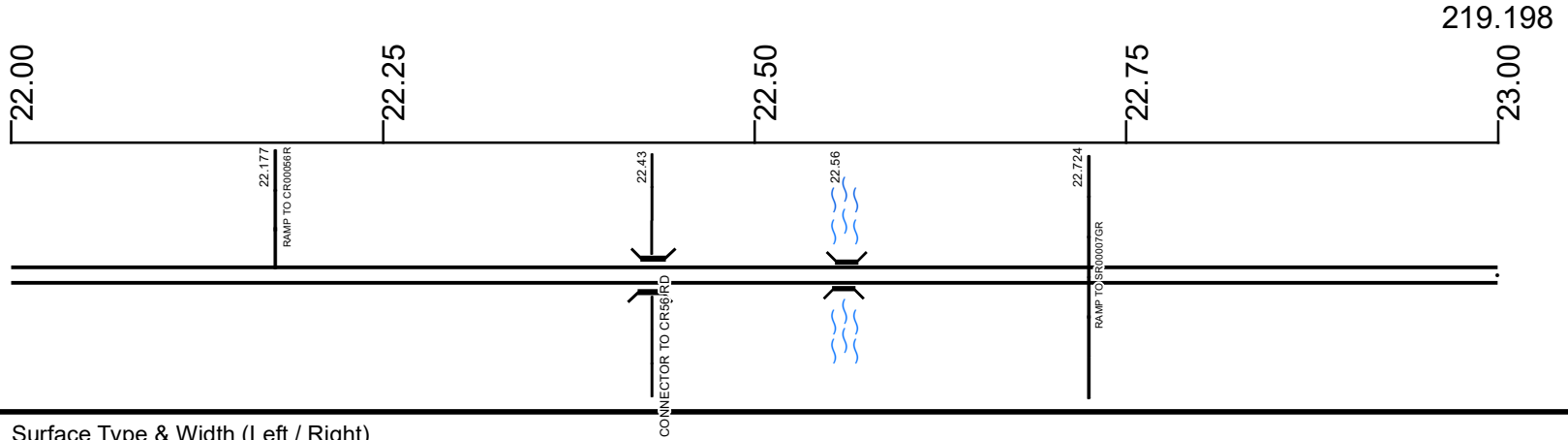
Created on: 7/1/2025

transportation.ohio.gov

Prepared by
The Ohio Department of Transportation
Office of Technical Services
Roadway Information

SJEFSR00007**C

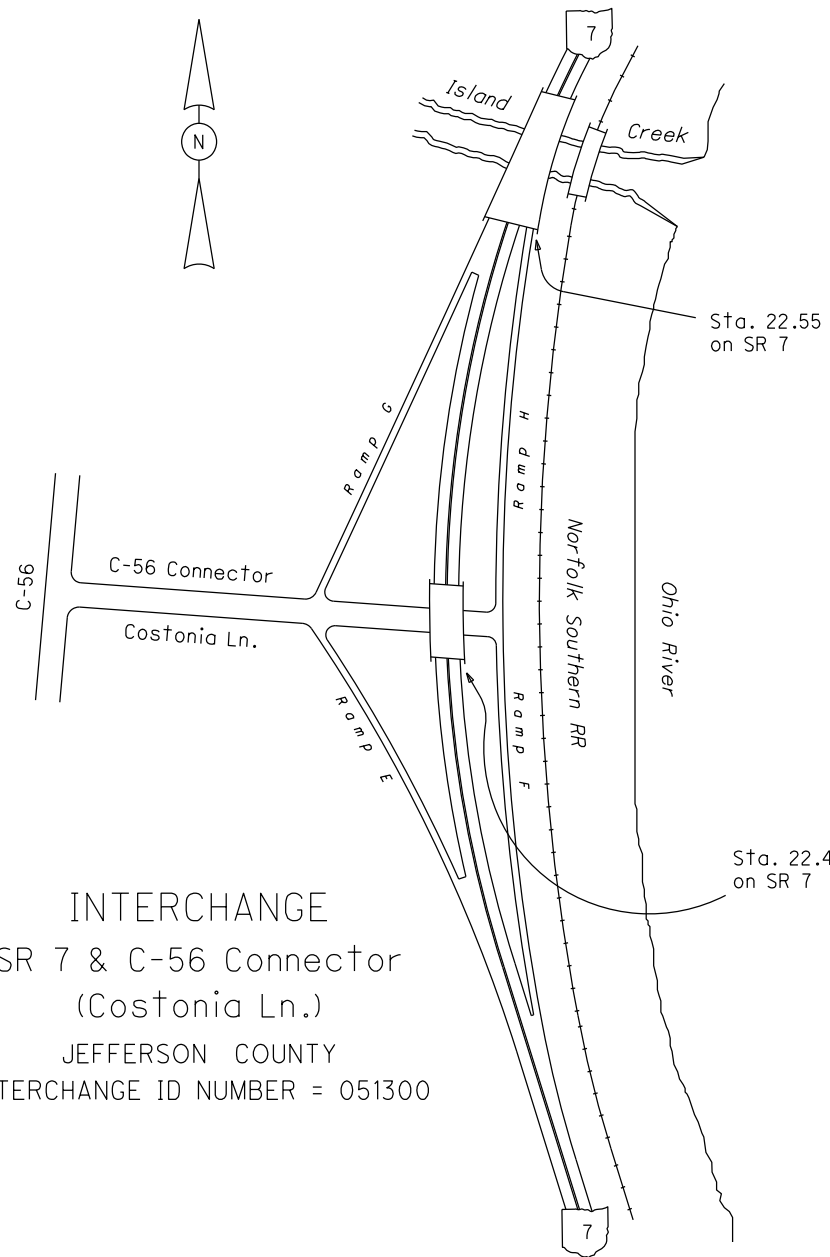
State True Log
County True Log



Surface Type & Width (Left / Right)	G 48'	G 50'
	18.754 - 22.98	22.98 - 25.01
Base Type (Left / Right)	L	P
	19.219 - 22.98	22.98 - 26.5
Shoulder Type & Width (Left / Right)	2 (11'/11')	5 (12'/12')
	19.219 - 22.98	22.98 - 26.5
Median Type and Width	7 (3')	
	19.239 - 31.04	
Resurface Year	2023	
	19.21 - 26.49	
Through Lanes	4	
	18.754 - 25.01	
Street Name	SR 7	
	18.754 - 34.547	

- Non-divided Highway
- Divided Highway
- Secondary Segment
- Corporation
- Bridge (on route)
- Underpass
- Overpass
- Railroad (at grade)
- Railroad (underpass)
- Railroad (overpass)
- Intersection

Created on: 7/1/2025



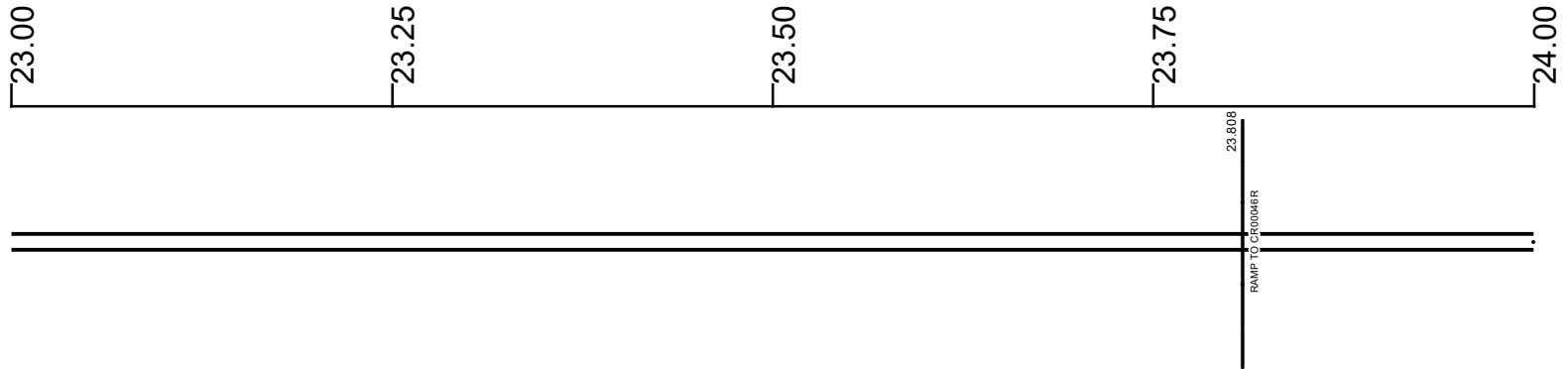
INTERCHANGE
SR 7 & C-56 Connector
(Costonia Ln.)
JEFFERSON COUNTY
INTERCHANGE ID NUMBER = 051300

SJEFSR00007**C

State True Log

220.198

County True Log



Surface Type & Width (Left / Right)

G 50'
22.98 - 25.01

Base Type (Left / Right)

P
22.98 - 26.5

Shoulder Type & Width (Left / Right)

5 (12'/12')
22.98 - 26.5

Median Type and Width

7 (3')
19.239 - 31.04

Resurface Year

2023
19.21 - 26.49

Through Lanes

4
18.754 - 25.01

Street Name

SR 7
18.754 - 34.547

- | | | | |
|---------------------|-------------------|----------------------|--------------|
| Non-divided Highway | Bridge (on route) | Railroad (at grade) | Intersection |
| Divided Highway | Underpass | Railroad (underpass) | |
| Secondary Segment | Overpass | Railroad (overpass) | |
| Corporation | | | |

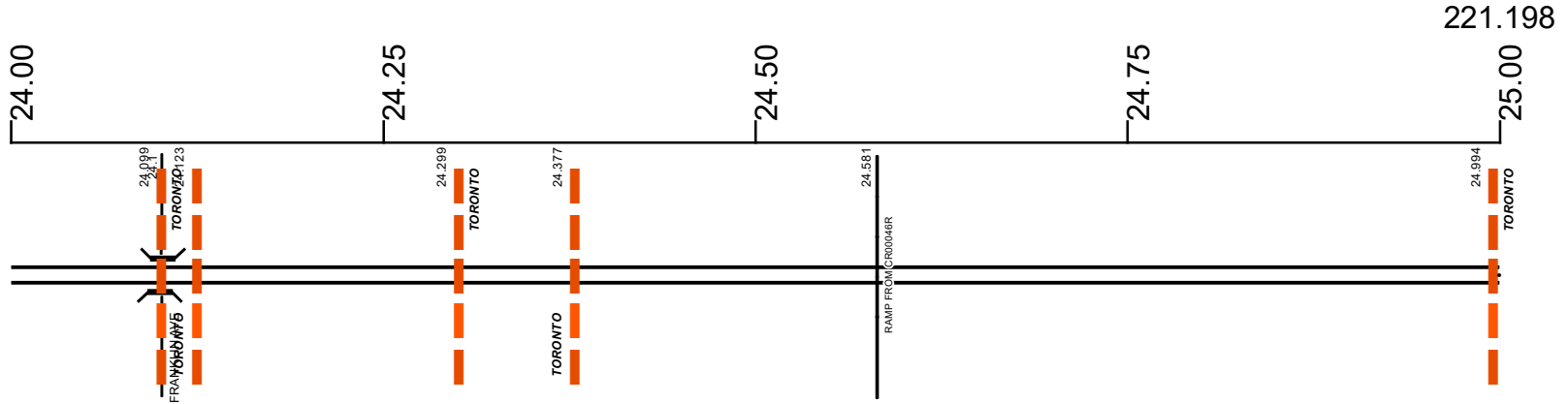
Created on: 7/1/2025

transportation.ohio.gov

Prepared by
The Ohio Department of Transportation
Office of Technical Services
Roadway Information

SJEFSR00007**C

State True Log
County True Log



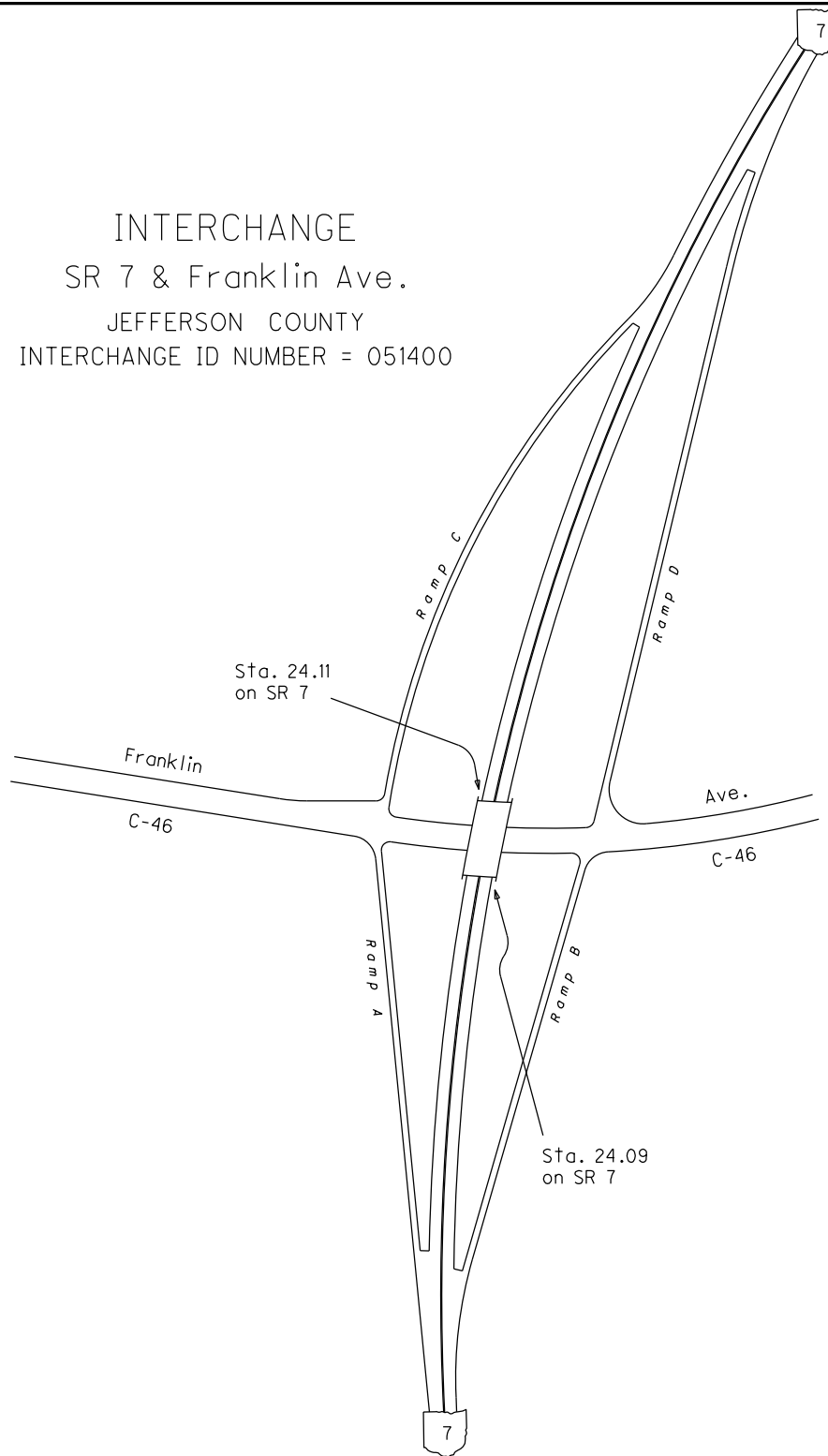
Surface Type & Width (Left / Right)	G 50'
	22.98 - 25.01
Base Type (Left / Right)	P
	22.98 - 26.5
Shoulder Type & Width (Left / Right)	5 (12'/12')
	22.98 - 26.5
Median Type and Width	7 (3')
	19.239 - 31.04
Resurface Year	2023
	19.21 - 26.49
Through Lanes	4
	18.754 - 25.01
Street Name	SR 7
	18.754 - 34.547

- Non-divided Highway
- Divided Highway
- Secondary Segment
- Corporation
- Bridge (on route)
- Underpass
- Overpass
- Railroad (at grade)
- Railroad (underpass)
- Railroad (overpass)
- Intersection

Created on: 7/1/2025


 transportation.ohio.gov
 Prepared by
 The Ohio Department of Transportation
 Office of Technical Services
 Roadway Information

INTERCHANGE
SR 7 & Franklin Ave.
JEFFERSON COUNTY
INTERCHANGE ID NUMBER = 051400

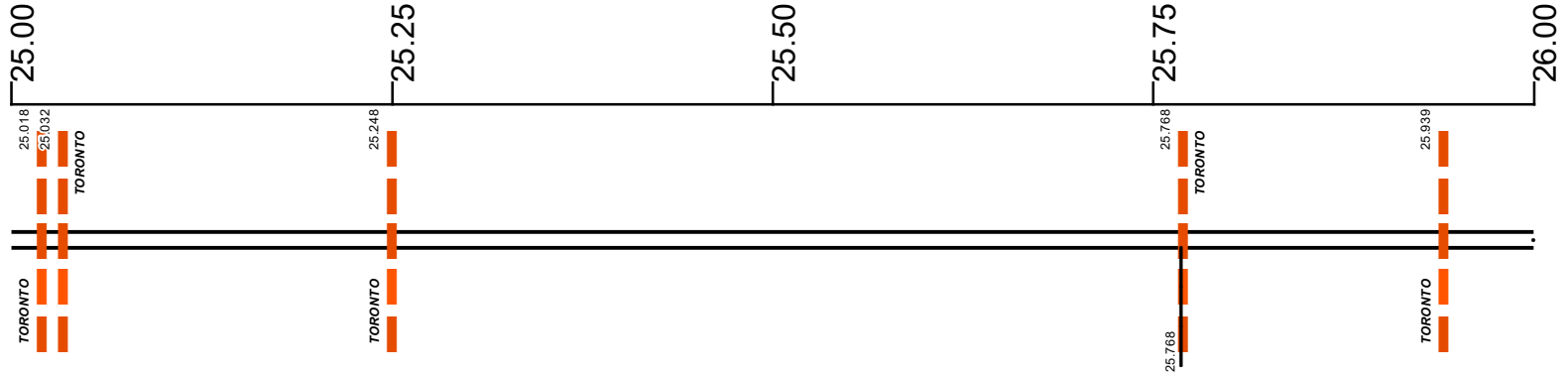


SJEFSR00007**C

State True Log

222.198

County True Log



Surface Type & Width (Left / Right)

G 50'	G (36'/25')	G 50'
	25.01 - 25.81	25.81 - 34.547

Base Type (Left / Right)

	P	
	22.98 - 26.5	

Shoulder Type & Width (Left / Right)

	5 (12'/12')	
	22.98 - 26.5	

Median Type and Width

	7 (3')	
	19.239 - 31.04	

Resurface Year

	2023	
	19.21 - 26.49	

Through Lanes

	5	
	25.01 - 26.5	

18.754 - 25.01

Street Name

	SR 7	
	18.754 - 34.547	

- Non-divided Highway
- Divided Highway
- Secondary Segment
- Corporation
- Bridge (on route)
- Underpass
- Overpass
- Railroad (at grade)
- Railroad (underpass)
- Railroad (overpass)
- Intersection

Created on: 7/1/2025

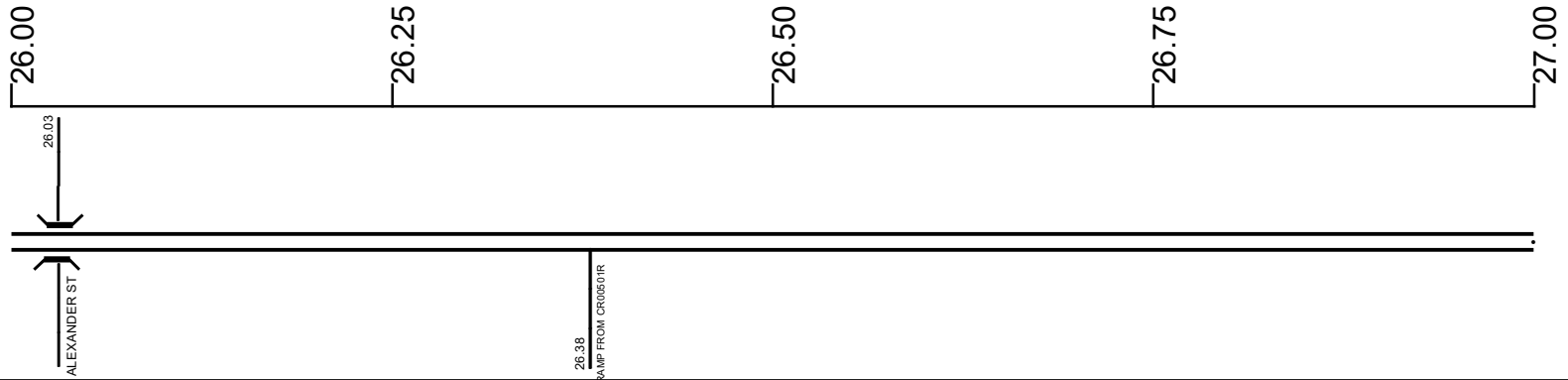
transportation.ohio.gov

Prepared by
The Ohio Department of Transportation
Office of Technical Services
Roadway Information

SJEFSR00007**C

State True Log
County True Log

223.198



Surface Type & Width (Left / Right)

G 50'	
25.81 - 34.547	

Base Type (Left / Right)

P	L
22.98 - 26.5	26.5 - 33.315

Shoulder Type & Width (Left / Right)

5 (12'/12')	2 (9'/9')
22.98 - 26.5	26.5 - 34.547

Median Type and Width

7 (3')
19.239 - 31.04

Resurface Year

2023
19.21 - 26.49

Through Lanes

5	4
25.01 - 26.5	26.5 - 34.547

Street Name

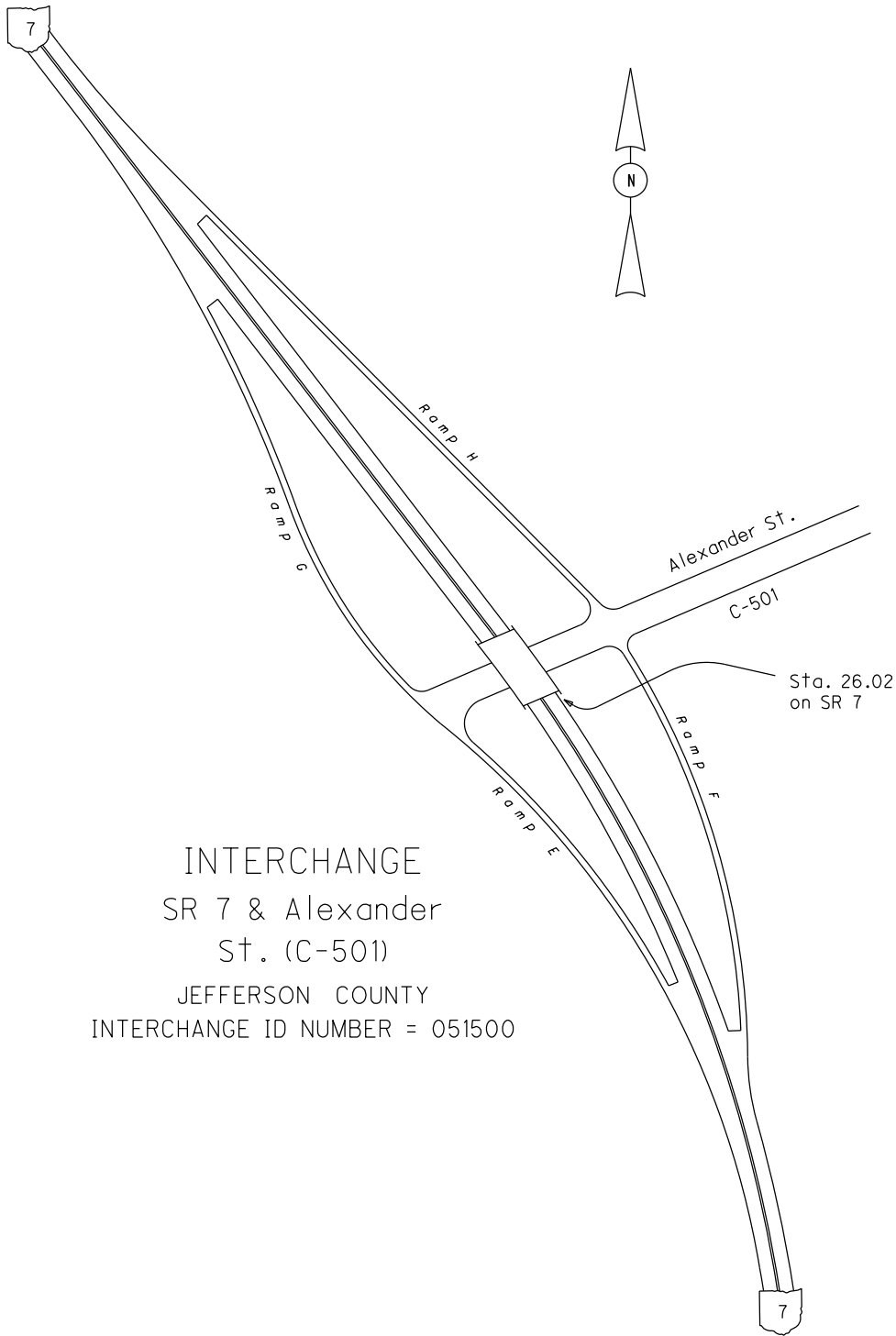
SR 7
18.754 - 34.547

- | | | | |
|---------------------|-------------------|----------------------|--------------|
| Non-divided Highway | Bridge (on route) | Railroad (at grade) | Intersection |
| Divided Highway | Underpass | Railroad (underpass) | |
| Secondary Segment | Overpass | Railroad (overpass) | |
| Corporation | | | |

Created on: 7/1/2025

transportation.ohio.gov

Prepared by
The Ohio Department of Transportation
Office of Technical Services
Roadway Information




INTERCHANGE
SR 7 & Alexander
St. (C-501)
JEFFERSON COUNTY
INTERCHANGE ID NUMBER = 051500

SJEFSR00007**C

State True
Log

224.198

County True
Log



Surface Type & Width (Left / Right)

G 50'
25.81 - 34.547

Base Type (Left / Right)

L
26.5 - 33.315

Shoulder Type & Width (Left / Right)

2 (9/9)
26.5 - 34.547

Median Type and Width

7 (3')
19.239 - 31.04

Through Lanes

4
26.5 - 34.547

Street Name

SR 7
18.754 - 34.547

- | | | | |
|---------------------|-------------------|----------------------|--------------|
| Non-divided Highway | Bridge (on route) | Railroad (at grade) | Intersection |
| Divided Highway | Underpass | Railroad (underpass) | |
| Secondary Segment | Overpass | Railroad (overpass) | |
| Corporation | | | |

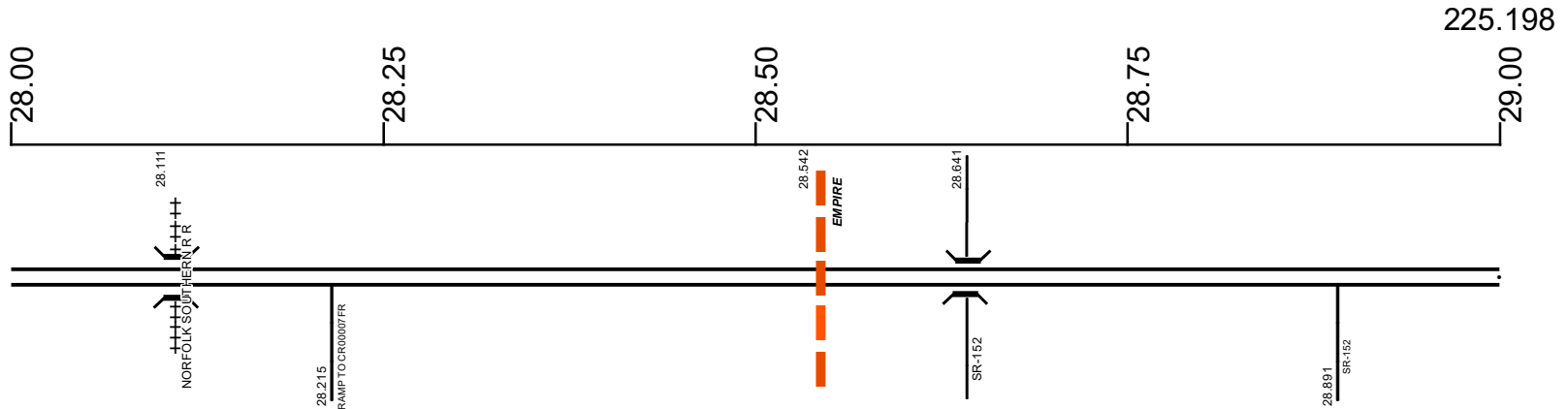
Created on: 7/1/2025

transportation.ohio.gov

Prepared by
The Ohio Department of Transportation
Office of Technical Services
Roadway Information

SJEFSR00007**C

State True Log
County True Log



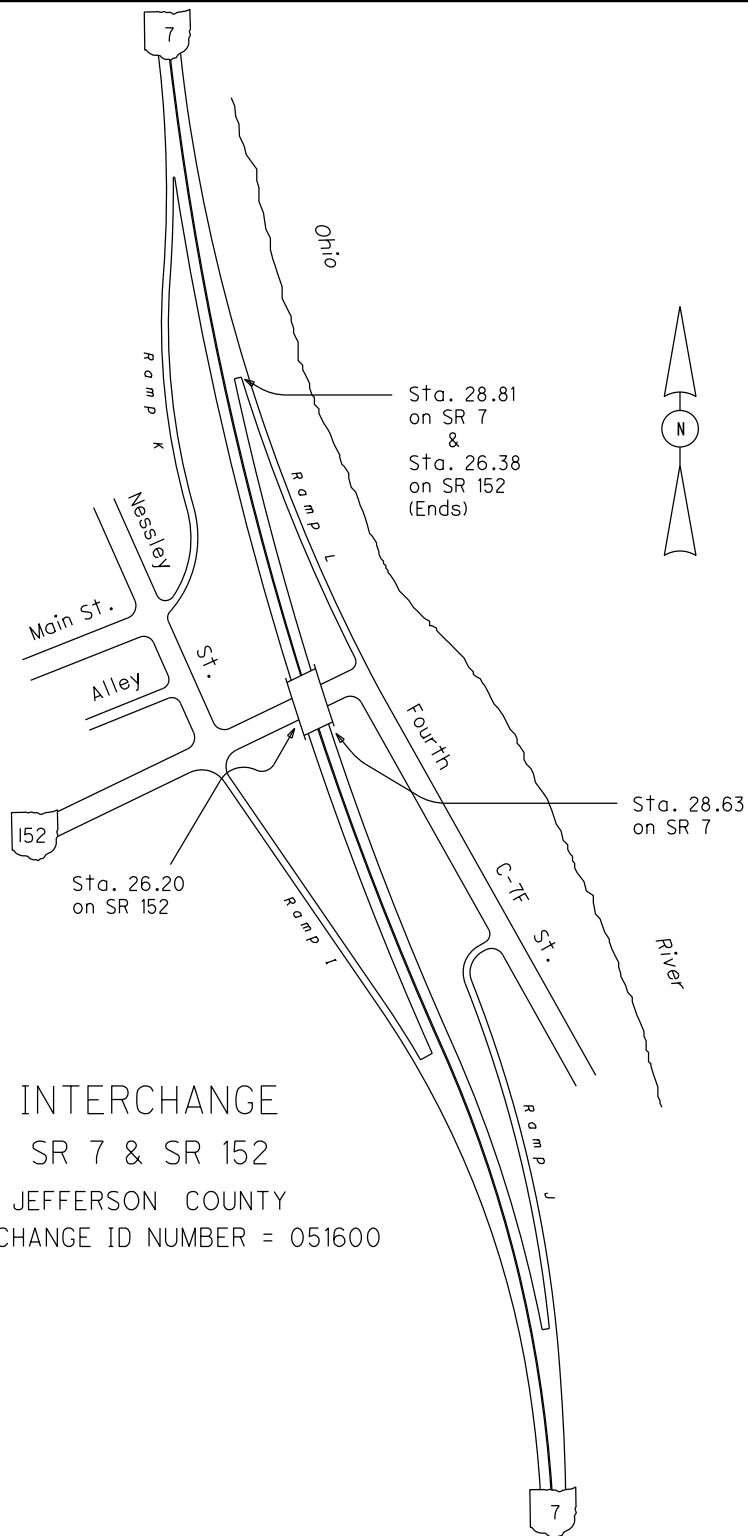
Surface Type & Width (Left / Right)	G 50' 25.81 - 34.547
Base Type (Left / Right)	L 26.5 - 33.315
Shoulder Type & Width (Left / Right)	2 (9/9) 26.5 - 34.547
Median Type and Width	7 (3') 19.239 - 31.04
Through Lanes	4 26.5 - 34.547
Street Name	SR 7 18.754 - 34.547

- Non-divided Highway
- Divided Highway
- Secondary Segment
- Corporation
- Bridge (on route)
- Underpass
- Overpass
- Railroad (at grade)
- Railroad (underpass)
- Railroad (overpass)
- Intersection

Created on: 7/1/2025



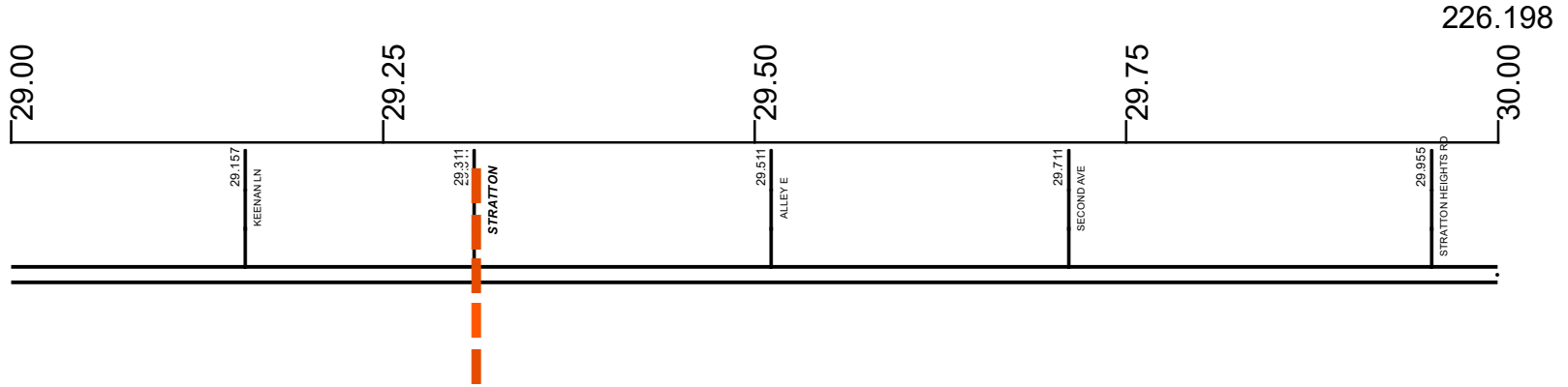
transportation.ohio.gov
 Prepared by
 The Ohio Department of Transportation
 Office of Technical Services
 Roadway Information



INTERCHANGE
 SR 7 & SR 152
 JEFFERSON COUNTY
 INTERCHANGE ID NUMBER = 051600

SJEFSR00007**C

State True Log
County True Log



Surface Type & Width (Left / Right)

G 50'
25.81 - 34.547

Base Type (Left / Right)

L
26.5 - 33.315

Shoulder Type & Width (Left / Right)

2 (9/9)
26.5 - 34.547

Median Type and Width

7 (3')
19.239 - 31.04

Through Lanes

4
26.5 - 34.547

Street Name

SR 7
18.754 - 34.547

- | | | | |
|---------------------|-------------------|----------------------|--------------|
| Non-divided Highway | Bridge (on route) | Railroad (at grade) | Intersection |
| Divided Highway | Underpass | Railroad (underpass) | |
| Secondary Segment | Overpass | Railroad (overpass) | |
| Corporation | | | |

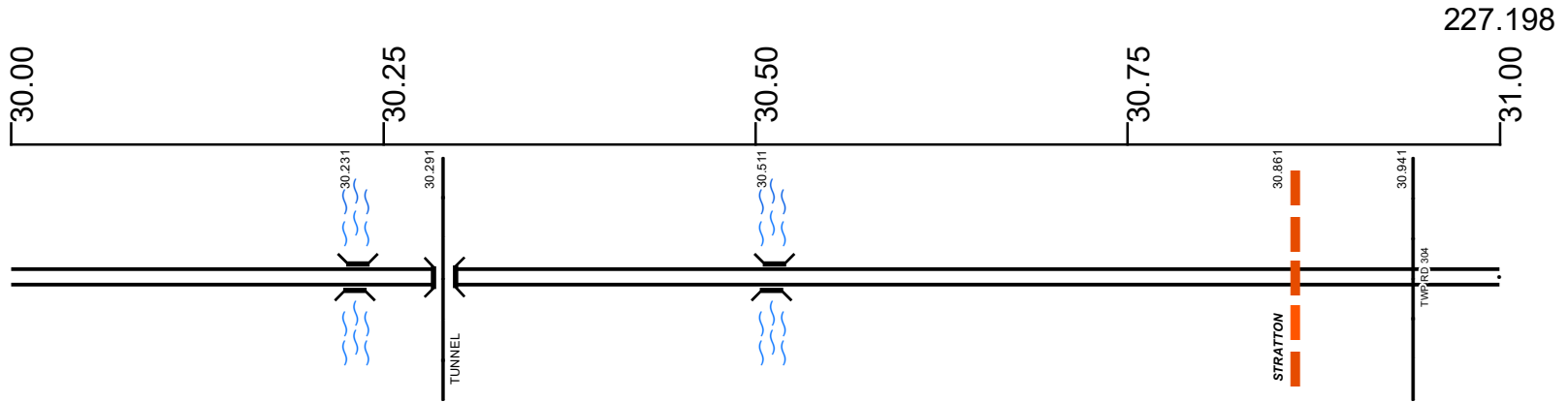
Created on: 7/1/2025



transportation.ohio.gov
 Prepared by
 The Ohio Department of Transportation
 Office of Technical Services
 Roadway Information

SJEFSR00007**C

State True Log
County True Log



Surface Type & Width (Left / Right)

G 50'
25.81 - 34.547

Base Type (Left / Right)

L
26.5 - 33.315

Shoulder Type & Width (Left / Right)

2 (9/9)
26.5 - 34.547

Median Type and Width

7 (3')
19.239 - 31.04

Through Lanes

4
26.5 - 34.547

Street Name

SR 7
18.754 - 34.547

- | | | | |
|---------------------|-------------------|----------------------|--------------|
| Non-divided Highway | Bridge (on route) | Railroad (at grade) | Intersection |
| Divided Highway | Underpass | Railroad (underpass) | |
| Secondary Segment | Overpass | Railroad (overpass) | |
| Corporation | | | |

Created on: 7/1/2025



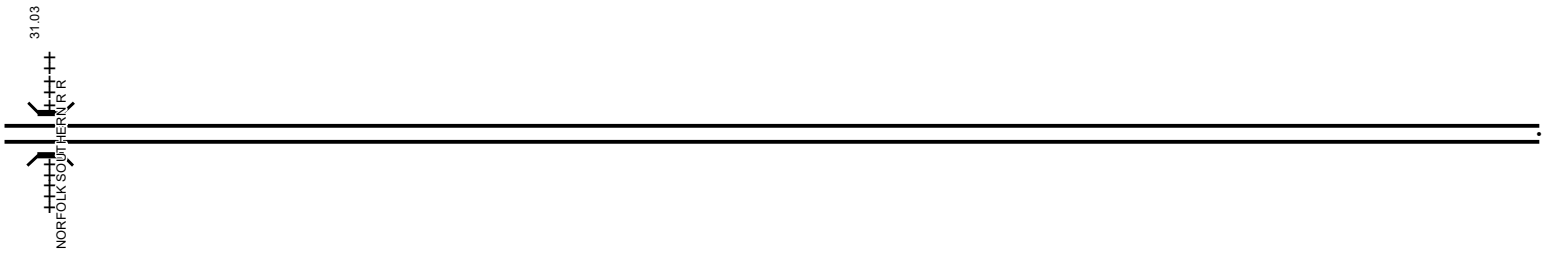
transportation.ohio.gov
 Prepared by
 The Ohio Department of Transportation
 Office of Technical Services
 Roadway Information

SJEF SR00007**C

State True
Log

228.198

County True
Log



Surface Type & Width (Left / Right)

G 50'
25.81 - 34.547

Base Type (Left / Right)

L
26.5 - 33.315

Shoulder Type & Width (Left / Right)

2 (9/9)
26.5 - 34.547

Median Type and Width

7 (3')	3 (3')				7 (3')
19.239 - 31.04	31.04 - 31.14				31.14 - 33.594

Resurface Year

2020
31.14 - 34.547

Through Lanes

4
26.5 - 34.547

Street Name

SR 7
18.754 - 34.547

- | | | | |
|---------------------|-------------------|----------------------|--------------|
| Non-divided Highway | Bridge (on route) | Railroad (at grade) | Intersection |
| Divided Highway | Underpass | Railroad (underpass) | |
| Secondary Segment | Overpass | Railroad (overpass) | |
| Corporation | | | |

Created on: 7/1/2025

transportation.ohio.gov


Prepared by
The Ohio Department of Transportation
Office of Technical Services
Roadway Information

SJEFSR00007**C

State True
Log

229.198

County True
Log



Surface Type & Width (Left / Right)

G 50'
25.81 - 34.547

Base Type (Left / Right)

L
26.5 - 33.315

Shoulder Type & Width (Left / Right)

2 (9/9)
26.5 - 34.547

Median Type and Width

7 (3')
31.14 - 33.594

Resurface Year

2020
31.14 - 34.547

Through Lanes

4
26.5 - 34.547

Street Name

SR 7
18.754 - 34.547

- | | | | |
|---------------------|-------------------|----------------------|--------------|
| Non-divided Highway | Bridge (on route) | Railroad (at grade) | Intersection |
| Divided Highway | Underpass | Railroad (underpass) | |
| Secondary Segment | Overpass | Railroad (overpass) | |
| Corporation | | | |

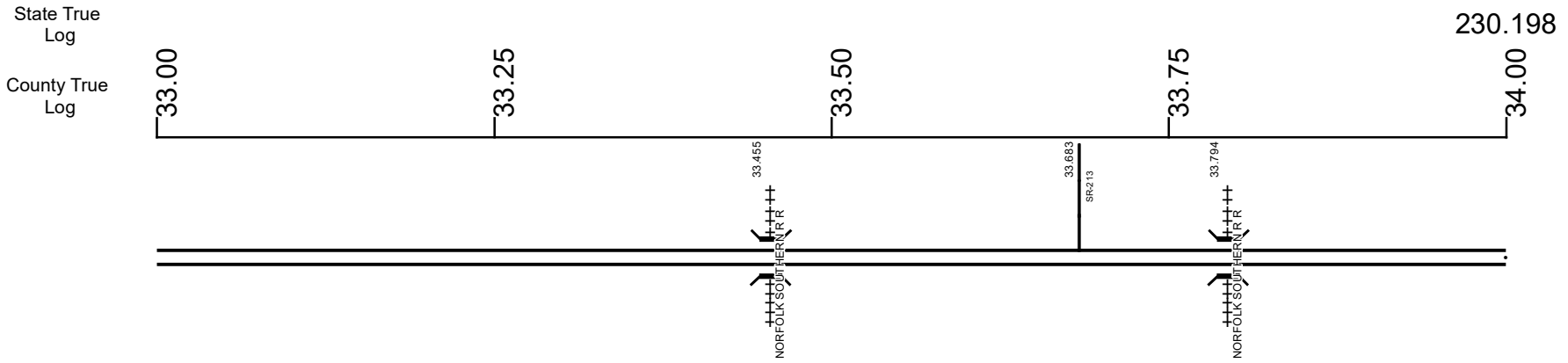
Created on: 7/1/2025



transportation.ohio.gov

Prepared by
The Ohio Department of Transportation
Office of Technical Services
Roadway Information

SJEFSR00007**C



Surface Type & Width (Left / Right)	G 50' 25.81 - 34.547
Base Type (Left / Right)	L P
	26.5 - 33.315 33.315 - 34.547
Shoulder Type & Width (Left / Right)	2 (9/9) 26.5 - 34.547
Median Type and Width	7 (3') 3 (3') 7 (3')
	31.14 - 33.594 33.594 - 33.794 33.794 - 34.547
Resurface Year	2020 31.14 - 34.547
Through Lanes	4 26.5 - 34.547
Street Name	SR 7 18.754 - 34.547

- Non-divided Highway
- Divided Highway
- Secondary Segment
- Corporation
- Bridge (on route)
- Underpass
- Overpass
- Railroad (at grade)
- Railroad (underpass)
- Railroad (overpass)
- Intersection

Created on: 7/1/2025

transportation.ohio.gov


Prepared by
The Ohio Department of Transportation
Office of Technical Services
Roadway Information

SJEFSR00007**C

State True Log

230.745

County True Log



Surface Type & Width (Left / Right)

G 50'
25.81 - 34.547

Base Type (Left / Right)

P
33.315 - 34.547

Shoulder Type & Width (Left / Right)

2 (9'9")
26.5 - 34.547

Median Type and Width

7 (3')
33.794 - 34.547

Resurface Year












2020
31.14 - 34.547

Through Lanes

4
26.5 - 34.547

Street Name

SR 7
18.754 - 34.547

-  Non-divided Highway
-  Divided Highway
-  Secondary Segment
-  Corporation
-  Bridge (on route)
-  Underpass
-  Overpass
-  Railroad (at grade)
-  Railroad (underpass)
-  Railroad (overpass)
-  Intersection

Created on: 7/1/2025



transportation.ohio.gov
Prepared by
The Ohio Department of Transportation
Office of Technical Services
Roadway Information

Historical Project List for SJEFSR00007**C

Begin Measure	End Measure	Project ID Number	Construction Completion Date	Treatment Category	Treatment Type
0.000	0.160	87076	10-2016	Minor Rehabilitation	50-AC Overlay w/o Rpr
0.200	4.760	95564	10-2018	Minor Rehabilitation	60-AC Overlay w/Rpr
4.770	10.830	19503	9-2005	Minor Rehabilitation	50-AC Overlay w/o Rpr
6.400	9.920	107563	11-2021	Minor Rehabilitation	60-AC Overlay w/Rpr
10.840	14.790	75418	11-2011	Minor Rehabilitation	60-AC Overlay w/Rpr
14.790	17.630	81487	11-2014	Minor Rehabilitation	60-AC Overlay w/Rpr
14.790	17.630	21453	11-2004	Preventive Maintenance	35-Novachip Resurfacing
19.220	22.970	23736	11-2013	Minor Rehabilitation	50-AC Overlay w/o Rpr
19.220	22.960	24179	8-2003	Minor Rehabilitation	38-Fine Poly AC Overlay
22.970	26.490	87025	11-2011	Minor Rehabilitation	60-AC Overlay w/Rpr
26.490	31.030	24179	8-2003	Minor Rehabilitation	38-Fine Poly AC Overlay
31.030	33.320	23717	11-2005	Minor Rehabilitation	50-AC Overlay w/o Rpr
31.130	34.550	81722	11-2021	Minor Rehabilitation	60-AC Overlay w/Rpr

Roadway Codes

Access Control Journalized

- F - Full Access Control
- L - Limited Access Control
- N - No Access Control

Access Control Operational

- 1 - Full Access Control
- 2 - Partial Access Control
- 3 - No Access Control

Base Type

- F - Crack and Seat
- H - Rubblize and Roll
- I - Aggregate Base 304 or Traffic Compacted
- K - Water Bound Macadam
- L - Bituminous Concrete Mix or Penetration Macadam
- N - Plain Concrete
- P - Reinforced Concrete
- R - Brick (Flexible)
- T - Brick (Rigid)

Direction of Travel

- B - Both (Two-way)
- F - One-way Cardinal
- T - One-way Non-cardinal

Facility Type

- 1 - One-way Roadway
- 2 - Two-way Roadway
- 4 - Ramp
- 5 - Non-mainline
- 6 - Non-inventory Direction
- 7 - Planned / Unbuilt

Historical Federal Aid Indicator

- N - Not a FAP Route
- Y - FAP Route

Functional Classification

- 01 - Interstate
- 02 - Principal Arterial (Freeways)
- 03 - Principal Arterial (Other)
- 04 - Minor Arterial
- 05 - Major Collector
- 06 - Minor Collector
- 07 - Local

Leave / Reenter Indicator

- Y - Route leaves/reenters at this point
- N - Route does not leave/reenter at this point

Median Type

- 1 - None
- 2 - Unprotected
- 3 - Curbed
- 4 - Positive Barrier (Unspecified)
- 5 - Positive Barrier (Flexible)
- 6 - Positive Barrier (Semi-rigid)
- 7 - Positive Barrier (Rigid)

NHS

- N - National Highway System
- H - Congressional Corridor
- 2 - Major Airport
- 3 - Major Port Facility
- 4 - Major Amtrak Station
- 5 - Major Rail / Truck Terminal
- 6 - Major Intercity Bus Terminal
- 7 - Major Public Transit / Multi-modal Passenger Terminal
- 8 - Major Pipeline Terminal
- 9 - Major Ferry Terminal

Priority System

- G - General
- P - Priority System
- U - Urban

Scenic Byway Code

- A - All American Road
- N - National Scenic Byway
- S - State Scenic Byway

Shoulder Type

- 1 - None
- 2 - Surfaced shoulder exists (bituminous concrete {AC})
- 3 - Surfaced shoulder exists (Portland Cement Concrete {PCC})
- 4 - Stabilized shoulder exists (gravel or other granular material)
- 5 - Combination shoulder exists (two or more surface types)
- 6 - Earth shoulder exists
- 7 - Barrier curb exists; no shoulder in front of curb

Surface Type

- A - Combination
- B - Brick
- C - Continuous Reinforced Concrete
- D - Reinforced Concrete
- E - Plain Concrete
- G - Bituminous Concrete
- I - Chipseal on Granular
- K - Open Graded Bituminous
- L - Chipseal or Micro
- M - Gravel
- U - Unimproved
- X - Right of Way Only