


SJEFUS00022**C

State True Log 227.682

228.682

County True Log



Surface Type & Width (Left / Right)	G 48' 0 - 6.991
Base Type (Left / Right)	P 0 - 3.866
Shoulder Type & Width (Left / Right)	2 (12'/12') 0 - 10.147
Median Type and Width	2 (40') 0 - 10.147
Resurface Year	2021 0 - 3.866
Through Lanes	4 0 - 15.045
Street Name	US 22 0 - 16.439

Non-divided Highway	Bridge (on route)	Railroad (at grade)	Intersection
Divided Highway	Underpass	Railroad (underpass)	
Secondary Segment	Overpass	Railroad (overpass)	
Corporation			

Created on: 6/23/2025



transportation.ohio.gov


Prepared by
The Ohio Department of Transportation
Office of Technical Services
Roadway Information

SJEFUS00022**C

State True Log

229.682

County True Log



Surface Type & Width (Left / Right)

G 48'
0 - 6.991

Base Type (Left / Right)

P
0 - 3.866

Shoulder Type & Width (Left / Right)

2 (12'/12')
0 - 10.147

Median Type and Width

2 (40')
0 - 10.147

Resurface Year

2021
0 - 3.866

Through Lanes

4
0 - 15.045

Street Name

US 22
0 - 16.439

- | | | | |
|--|---|---|---|
| <ul style="list-style-type: none"> Non-divided Highway Divided Highway Secondary Segment Corporation | <ul style="list-style-type: none"> Bridge (on route) Underpass Overpass | <ul style="list-style-type: none"> Railroad (at grade) Railroad (underpass) Railroad (overpass) | <ul style="list-style-type: none"> Intersection |
|--|---|---|---|

Created on: 6/23/2025

transportation.ohio.gov

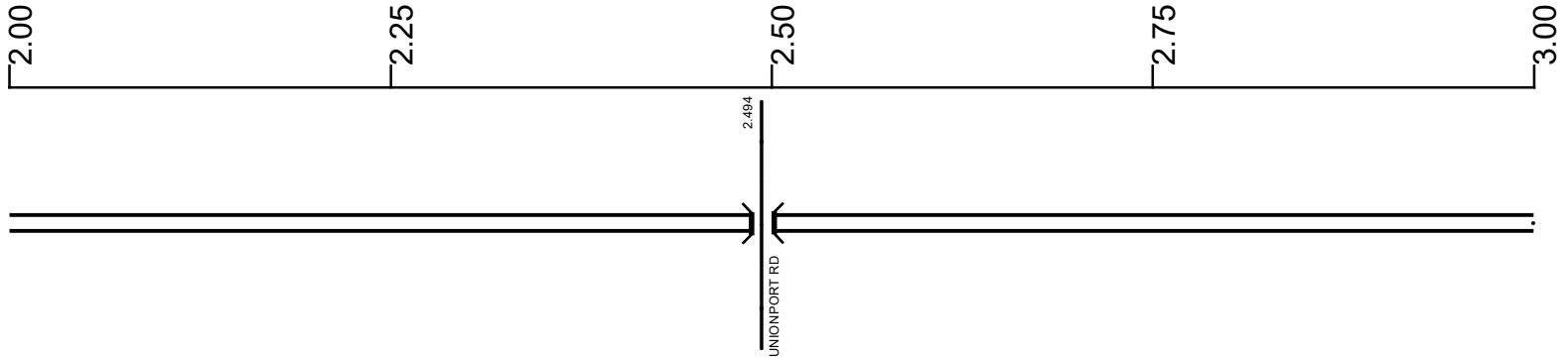
Prepared by
The Ohio Department of Transportation
Office of Technical Services
Roadway Information

SJEFUS00022**C

State True Log

230.682

County True Log



Surface Type & Width (Left / Right)

G 48'
0 - 6.991

Base Type (Left / Right)

P
0 - 3.866

Shoulder Type & Width (Left / Right)

2 (12'/12')
0 - 10.147

Median Type and Width

2 (40')
0 - 10.147

Resurface Year

2021
0 - 3.866

Through Lanes

4
0 - 15.045

Street Name

US 22
0 - 16.439

- | | | | |
|---------------------|-------------------|----------------------|--------------|
| Non-divided Highway | Bridge (on route) | Railroad (at grade) | Intersection |
| Divided Highway | Underpass | Railroad (underpass) | |
| Secondary Segment | Overpass | Railroad (overpass) | |
| Corporation | | | |

Created on: 6/23/2025

transportation.ohio.gov

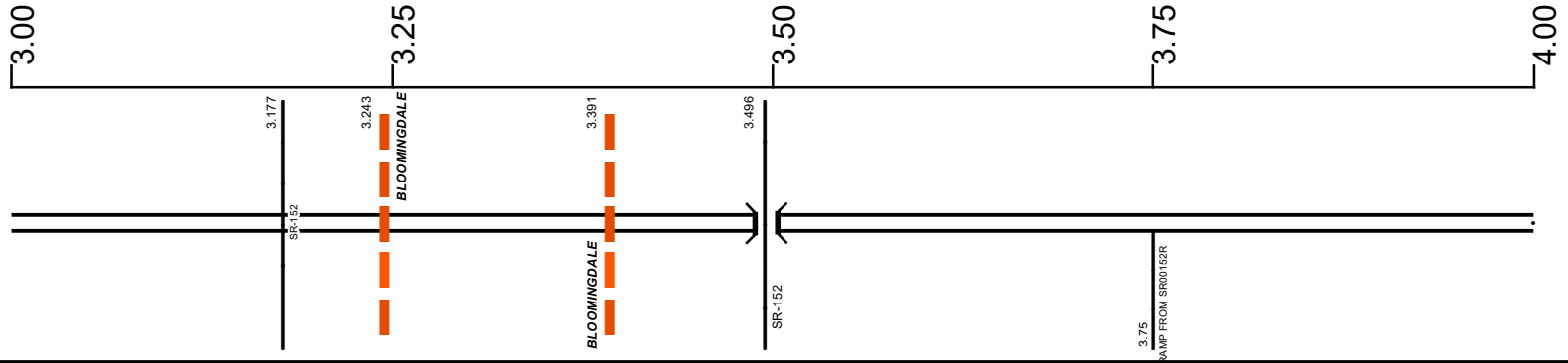
Prepared by
The Ohio Department of Transportation
Office of Technical Services
Roadway Information

SJEFUS00022**C

State True Log

231.682

County True Log



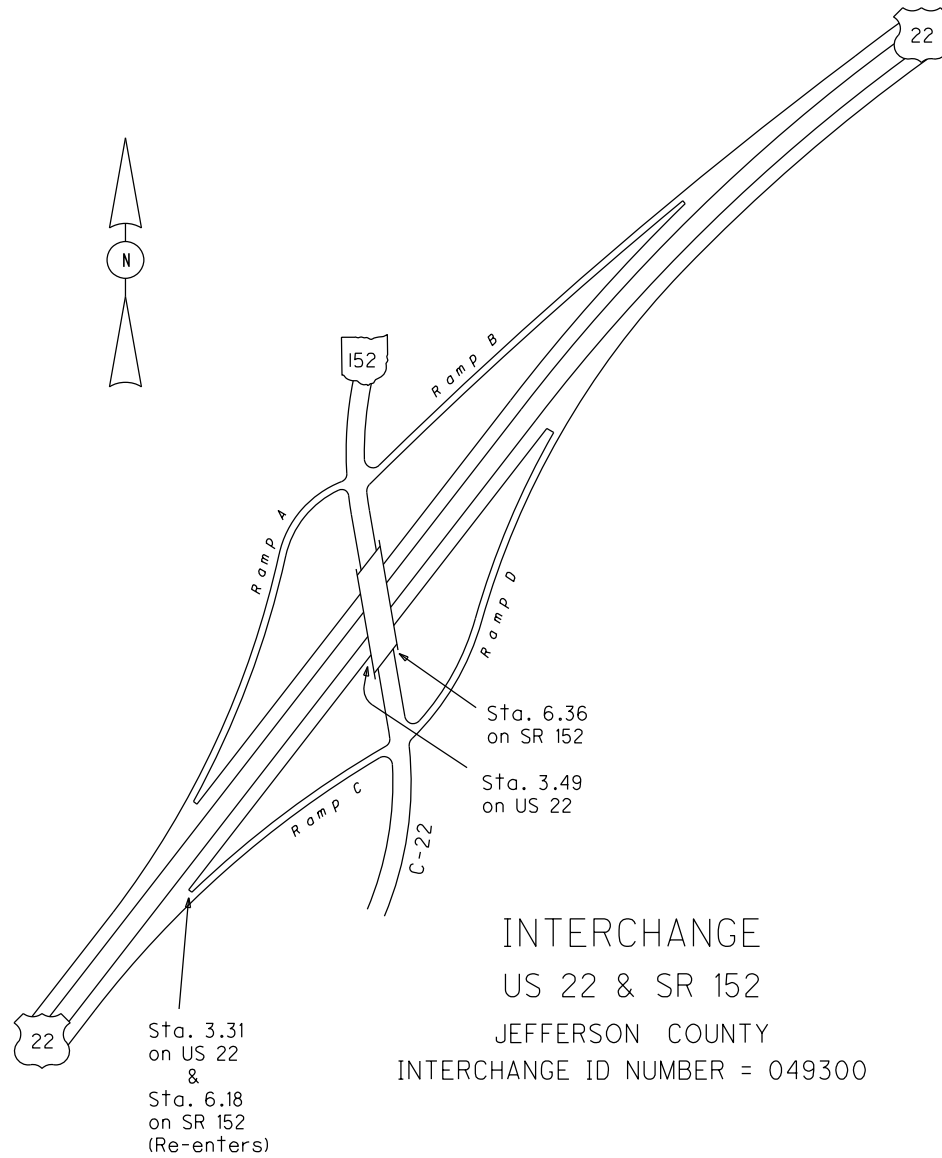
Surface Type & Width (Left / Right)	G 48'	
	0 - 6.991	
Base Type (Left / Right)	P	
	0 - 3.866	
Shoulder Type & Width (Left / Right)	2 (12'/12')	
	0 - 10.147	
Median Type and Width	2 (40')	
	0 - 10.147	
Resurface Year	2021	2024
	0 - 3.866	3.866 - 10.147
Through Lanes	4	
	0 - 15.045	
Street Name	US 22	
	0 - 16.439	

- | | | | |
|--|---|---|---|
| <ul style="list-style-type: none"> Non-divided Highway Divided Highway Secondary Segment Corporation | <ul style="list-style-type: none"> Bridge (on route) Underpass Overpass | <ul style="list-style-type: none"> Railroad (at grade) Railroad (underpass) Railroad (overpass) | <ul style="list-style-type: none"> Intersection |
|--|---|---|---|

Created on: 6/23/2025

transportation.ohio.gov

Prepared by
The Ohio Department of Transportation
Office of Technical Services
Roadway Information




INTERCHANGE
 US 22 & SR 152
 JEFFERSON COUNTY
 INTERCHANGE ID NUMBER = 049300

SJEFUS00022**C

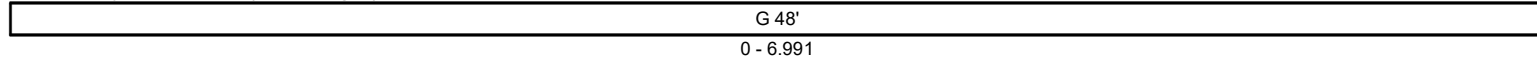
State True Log

232.682

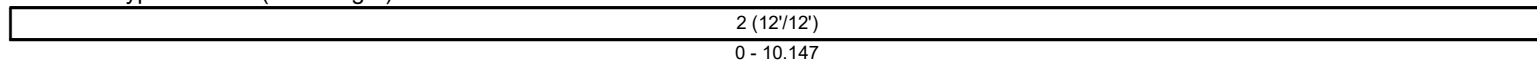
County True Log



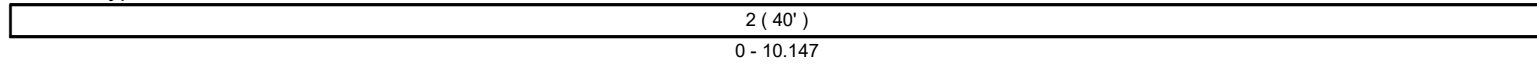
Surface Type & Width (Left / Right)



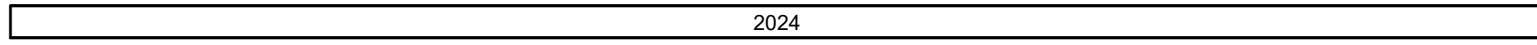
Shoulder Type & Width (Left / Right)



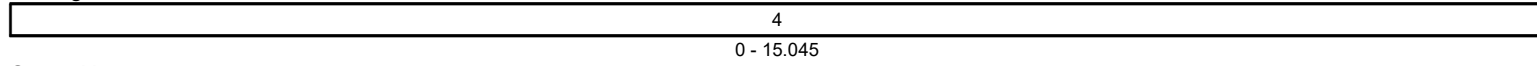
Median Type and Width



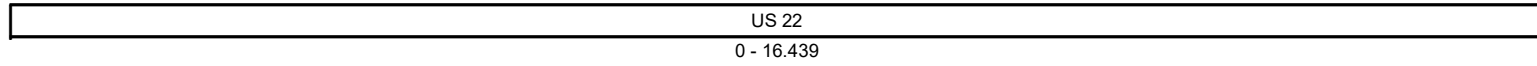
Resurface Year



Through Lanes



Street Name



- | | | | |
|---------------------|-------------------|----------------------|--------------|
| Non-divided Highway | Bridge (on route) | Railroad (at grade) | Intersection |
| Divided Highway | Underpass | Railroad (underpass) | |
| Secondary Segment | Overpass | Railroad (overpass) | |
| Corporation | | | |

Created on: 6/23/2025



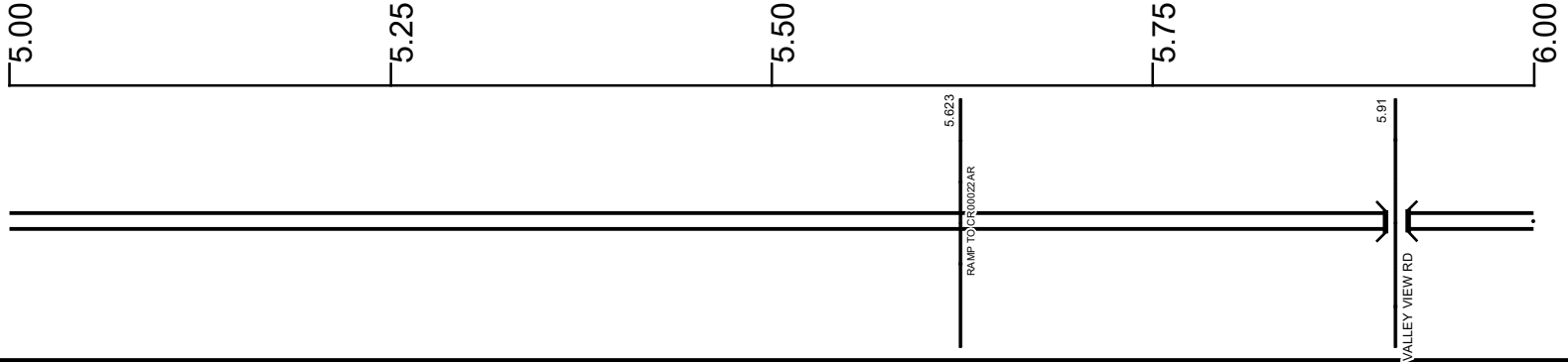
transportation.ohio.gov
 Prepared by
 The Ohio Department of Transportation
 Office of Technical Services
 Roadway Information

SJEFUS00022**C

State True Log

233.682

County True Log



Surface Type & Width (Left / Right)

G 48'
0 - 6.991

Shoulder Type & Width (Left / Right)

2 (12'/12')
0 - 10.147

Median Type and Width

2 (40')
0 - 10.147

Resurface Year

2024

Through Lanes

4
0 - 15.045

Street Name

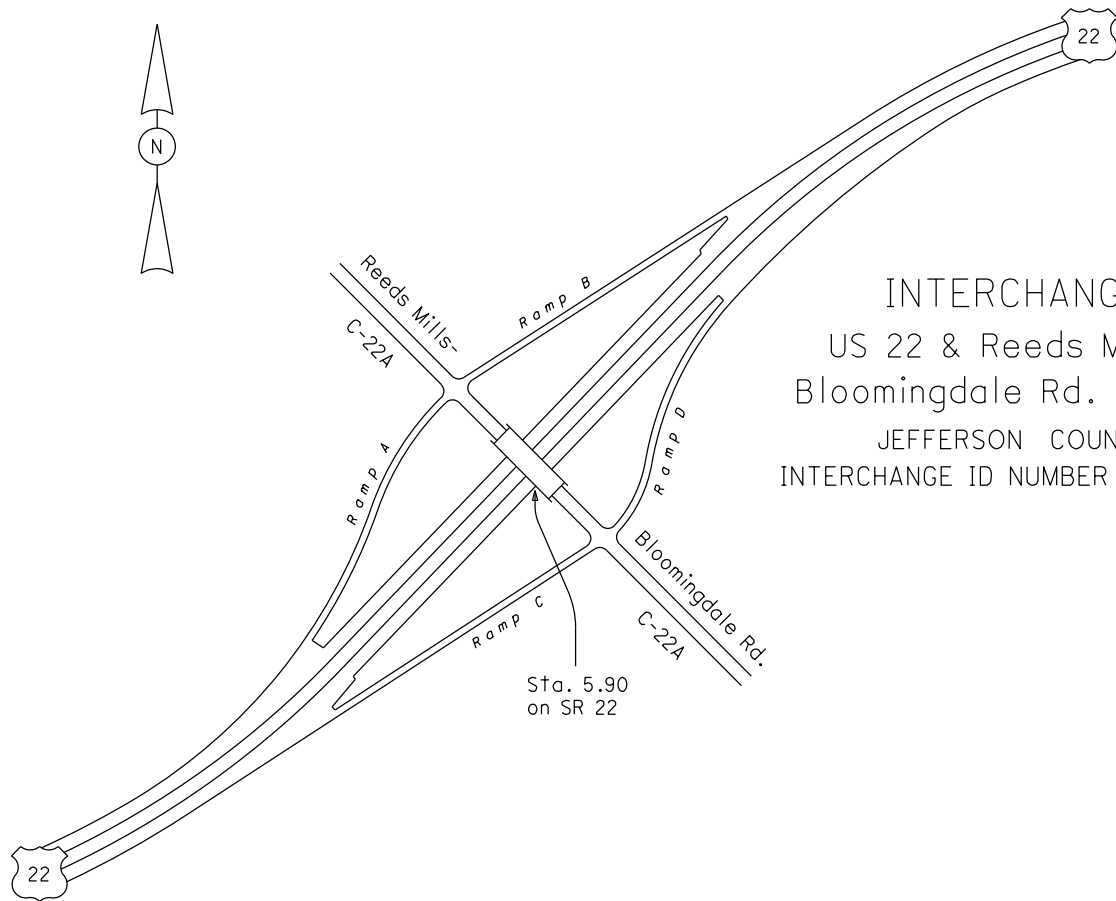
US 22
0 - 16.439

- | | | | |
|---------------------|-------------------|----------------------|--------------|
| Non-divided Highway | Bridge (on route) | Railroad (at grade) | Intersection |
| Divided Highway | Underpass | Railroad (underpass) | |
| Secondary Segment | Overpass | Railroad (overpass) | |
| Corporation | | | |

Created on: 6/23/2025

transportation.ohio.gov

Prepared by
The Ohio Department of Transportation
Office of Technical Services
Roadway Information




INTERCHANGE
US 22 & Reeds Mills-
Bloomingdale Rd. (C22-A)
JEFFERSON COUNTY
INTERCHANGE ID NUMBER = 049400

SJEFUS00022**C

State True Log

234.682

County True Log



Surface Type & Width (Left / Right)	G 48' / D 48' 0 - 6.991
Shoulder Type & Width (Left / Right)	2 (12'/12') 0 - 10.147
Median Type and Width	2 (40') 0 - 10.147
Resurface Year	2024 3.866 - 10.147
Through Lanes	4 0 - 15.045
Street Name	US 22 0 - 16.439

- | | | | |
|--|---|---|---|
| <ul style="list-style-type: none"> Non-divided Highway Divided Highway Secondary Segment Corporation | <ul style="list-style-type: none"> Bridge (on route) Underpass Overpass | <ul style="list-style-type: none"> Railroad (at grade) Railroad (underpass) Railroad (overpass) | <ul style="list-style-type: none"> Intersection |
|--|---|---|---|

Created on: 6/23/2025

transportation.ohio.gov

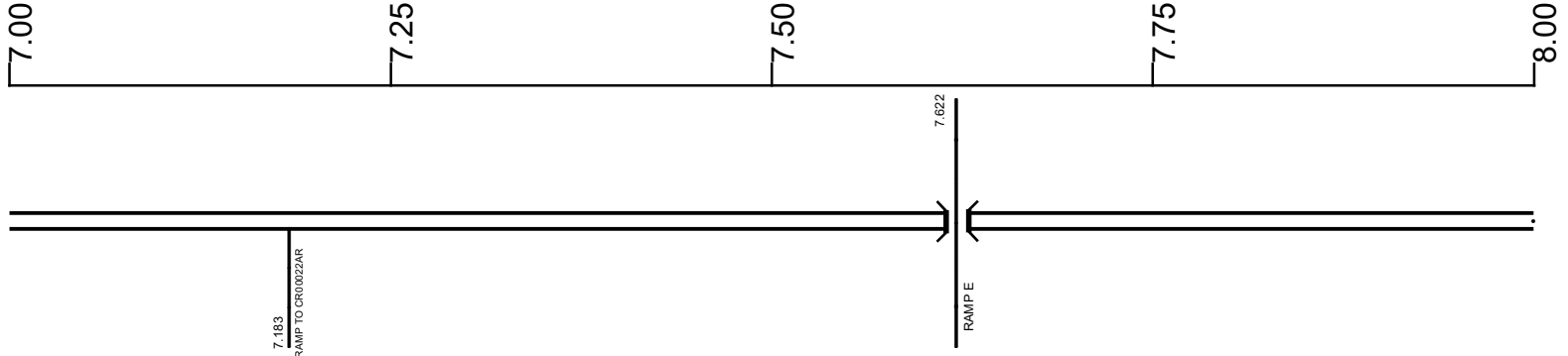
Prepared by
The Ohio Department of Transportation
Office of Technical Services
Roadway Information

SJEFUS00022**C

State True Log

235.682

County True Log



Surface Type & Width (Left / Right)

D 48'	G 48'
6.991 - 7.142	7.142 - 15.045

Shoulder Type & Width (Left / Right)

	2 (12'/12')
	0 - 10.147

Median Type and Width

	2 (40')
	0 - 10.147

Resurface Year

	2024
--	------

Through Lanes

	4
	0 - 15.045

Street Name

	US 22
	0 - 16.439

- | | | | |
|--|---|---|---|
| <ul style="list-style-type: none"> Non-divided Highway Divided Highway Secondary Segment Corporation | <ul style="list-style-type: none"> Bridge (on route) Underpass Overpass | <ul style="list-style-type: none"> Railroad (at grade) Railroad (underpass) Railroad (overpass) | <ul style="list-style-type: none"> Intersection |
|--|---|---|---|

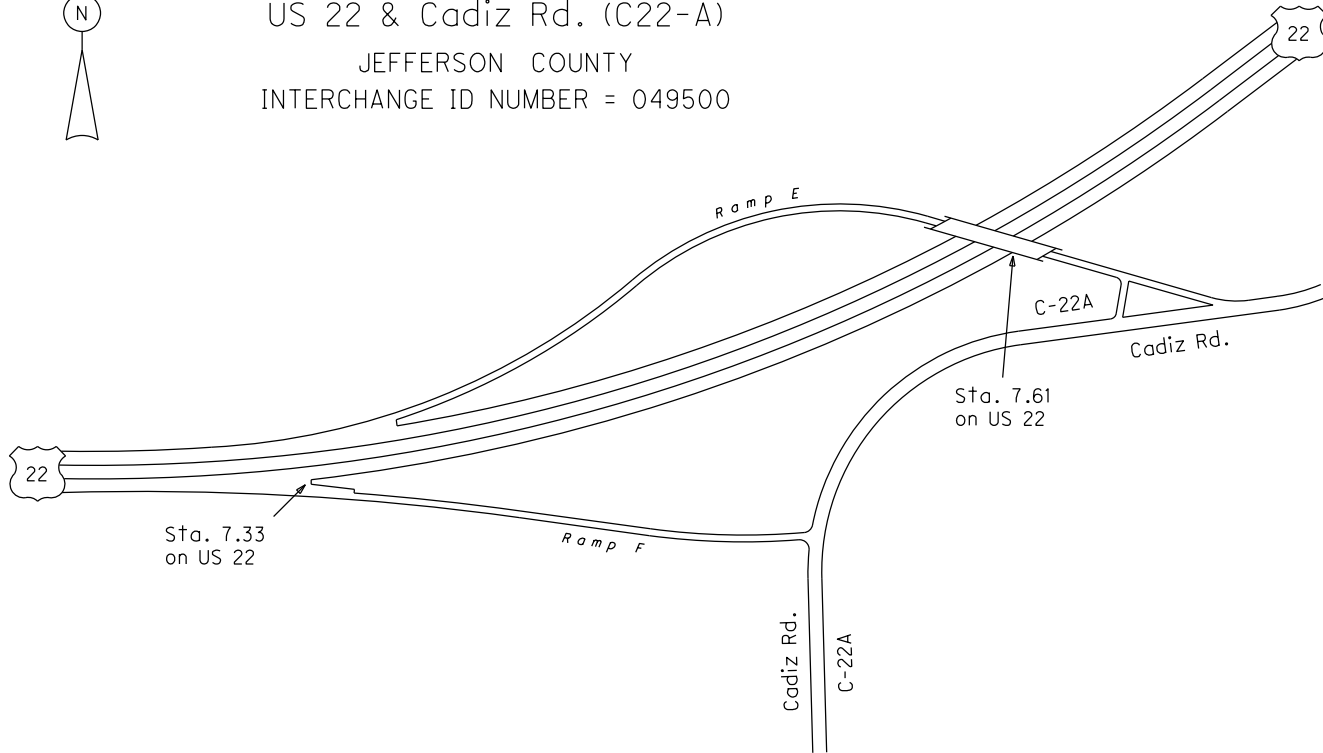
Created on: 6/23/2025

transportation.ohio.gov

Prepared by
The Ohio Department of Transportation
Office of Technical Services
Roadway Information



INTERCHANGE
US 22 & Cadiz Rd. (C22-A)
JEFFERSON COUNTY
INTERCHANGE ID NUMBER = 049500

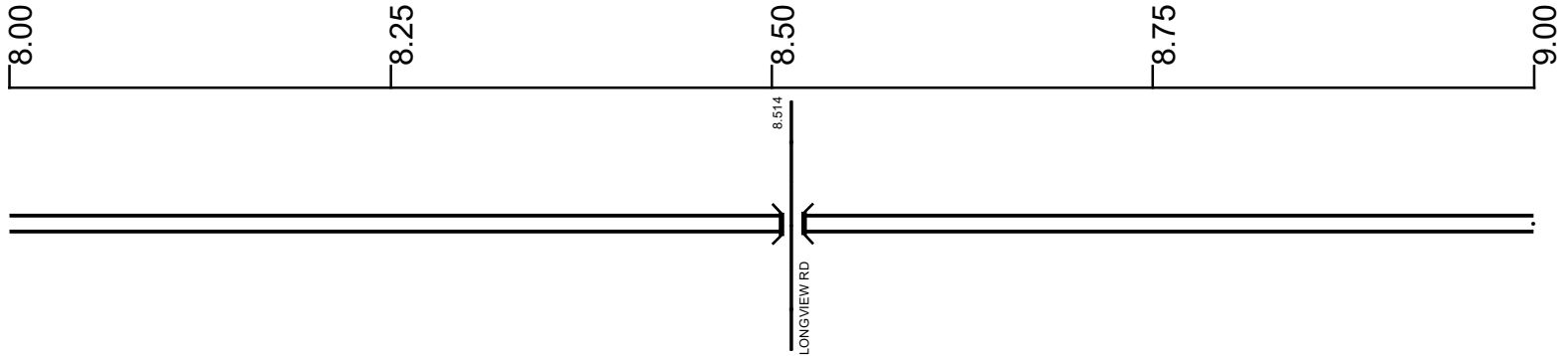


SJEFUS00022**C

State True Log

236.682

County True Log



Surface Type & Width (Left / Right)

	G 48'
	7.142 - 15.045

Shoulder Type & Width (Left / Right)

	2 (12'/12')
	0 - 10.147

Median Type and Width

	2 (40')
	0 - 10.147

Resurface Year

	2024
	3.866 - 10.147

Through Lanes

	4
	0 - 15.045

Street Name

	US 22
	0 - 16.439

- | | | | |
|---------------------|-------------------|----------------------|--------------|
| Non-divided Highway | Bridge (on route) | Railroad (at grade) | Intersection |
| Divided Highway | Underpass | Railroad (underpass) | |
| Secondary Segment | Overpass | Railroad (overpass) | |
| Corporation | | | |

Created on: 6/23/2025

transportation.ohio.gov

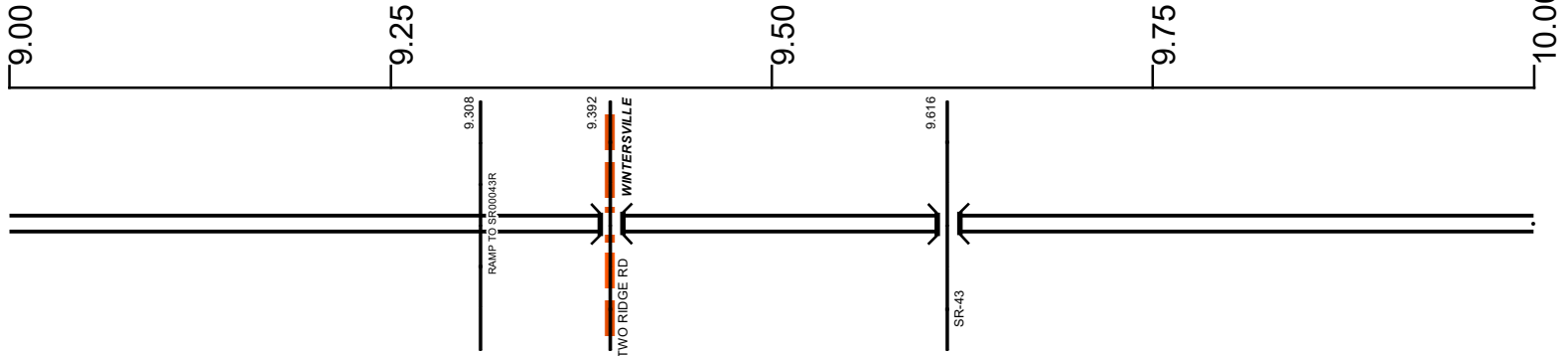
Prepared by
The Ohio Department of Transportation
Office of Technical Services
Roadway Information

SJEFUS00022**C

State True Log

237.682

County True Log



Surface Type & Width (Left / Right)

	G 48'
	7.142 - 15.045

Shoulder Type & Width (Left / Right)

	2 (12'/12')
	0 - 10.147

Median Type and Width

	2 (40')
	0 - 10.147

Resurface Year

	2024
	3.866 - 10.147

Through Lanes

	4
	0 - 15.045

Street Name

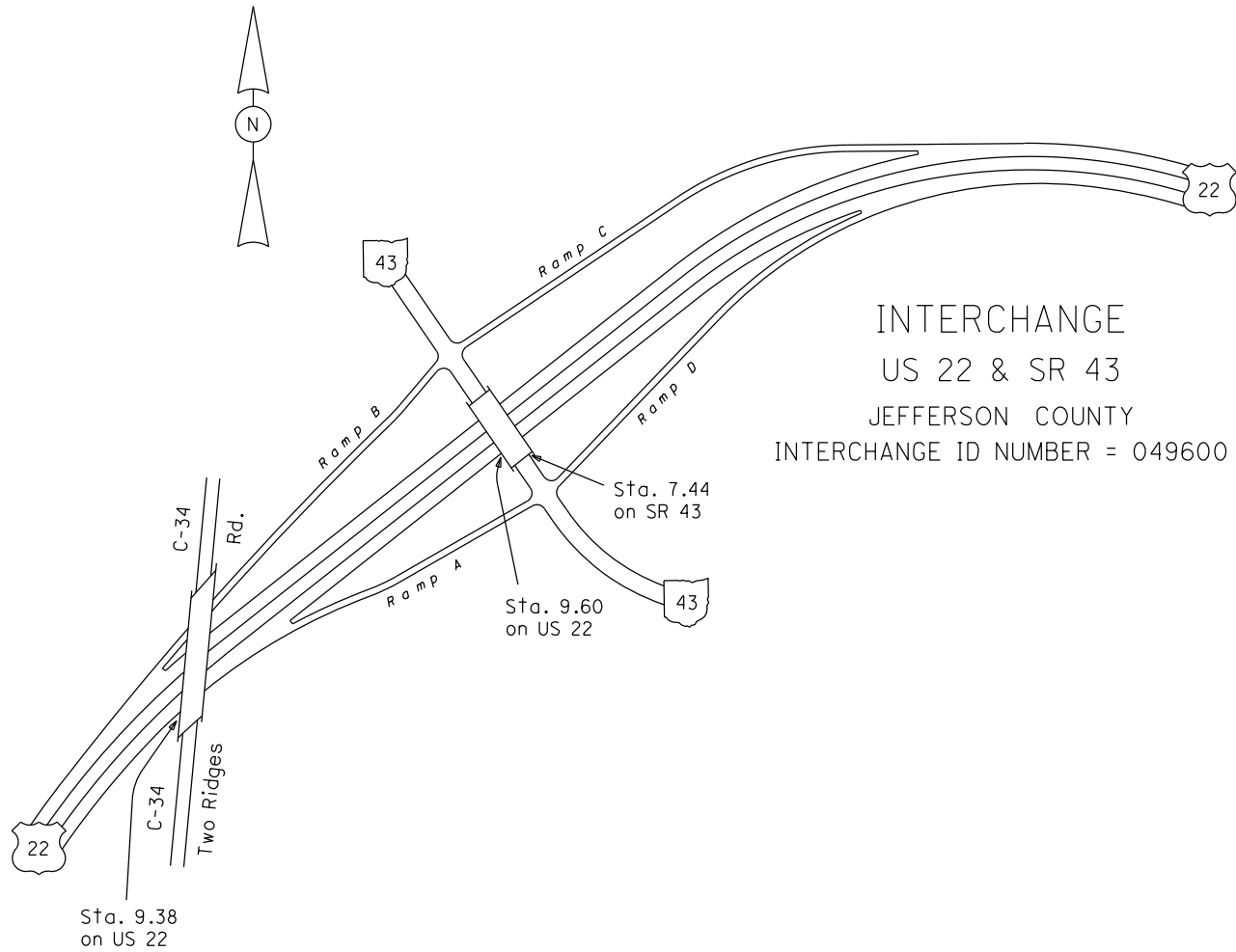
	US 22
	0 - 16.439

- | | | | |
|---------------------|-------------------|----------------------|--------------|
| Non-divided Highway | Bridge (on route) | Railroad (at grade) | Intersection |
| Divided Highway | Underpass | Railroad (underpass) | |
| Secondary Segment | Overpass | Railroad (overpass) | |
| Corporation | | | |

Created on: 6/23/2025

transportation.ohio.gov

Prepared by
The Ohio Department of Transportation
Office of Technical Services
Roadway Information



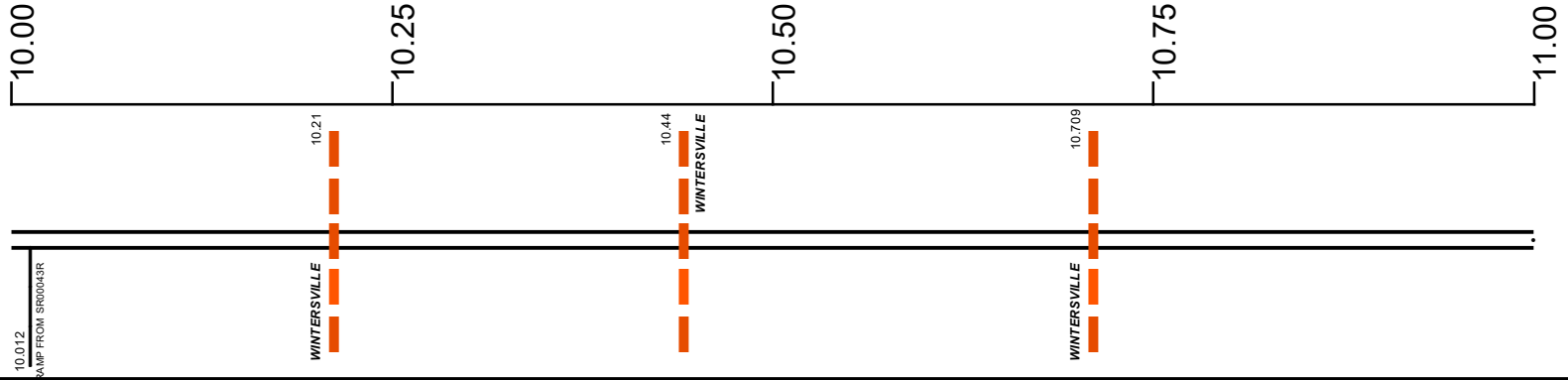
INTERCHANGE
 US 22 & SR 43
 JEFFERSON COUNTY
 INTERCHANGE ID NUMBER = 049600

SJEFUS00022**C

State True Log

238.682

County True Log



Surface Type & Width (Left / Right)

	G 48'
	7.142 - 15.045

Base Type (Left / Right)

	P
	10.147 - 16.259

Shoulder Type & Width (Left / Right)

2 (12'/12')	5 (16'/16')
0 - 10.147	10.147 - 15.045

Median Type and Width

2 (40')	2 (22')	2 (40')
0 - 10.147	10.147 - 10.938	10.938 - 12.22

Resurface Year

2024	2021
3.866 - 10.147	10.147 - 15.055

Through Lanes

	4
	0 - 15.045

Street Name

	US 22
	0 - 16.439

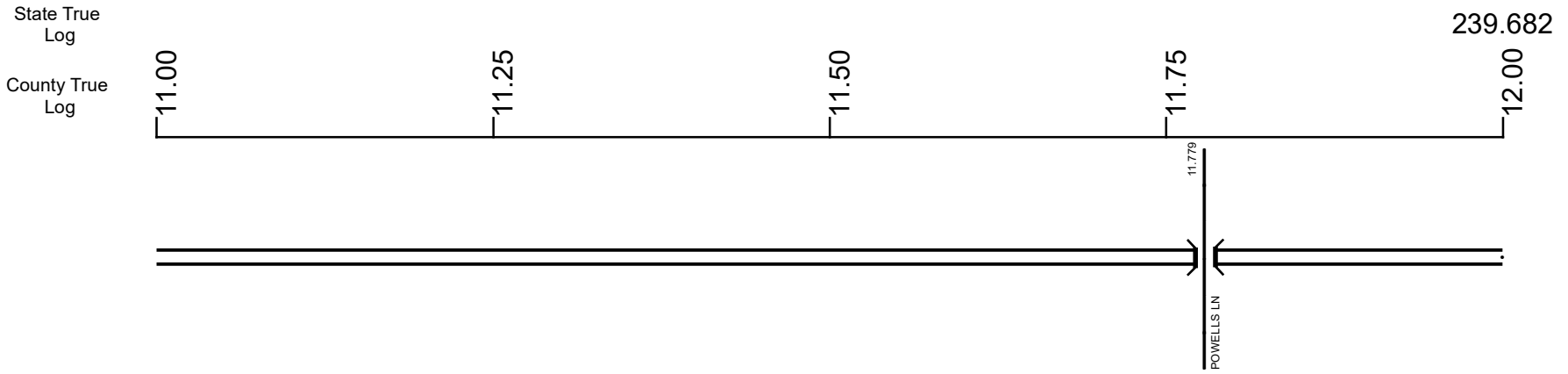
- Non-divided Highway
- Divided Highway
- Secondary Segment
- Corporation
- Bridge (on route)
- Underpass
- Overpass
- Railroad (at grade)
- Railroad (underpass)
- Railroad (overpass)
- Intersection

Created on: 6/23/2025

transportation.ohio.gov

Prepared by
The Ohio Department of Transportation
Office of Technical Services
Roadway Information

SJEFUS00022**C



Surface Type & Width (Left / Right)	G 48' 7.142 - 15.045
Base Type (Left / Right)	P 10.147 - 16.259
Shoulder Type & Width (Left / Right)	5 (16'/16') 10.147 - 15.045
Median Type and Width	2 (40') 10.938 - 12.22
Resurface Year	2021 10.147 - 15.055
Through Lanes	4 0 - 15.045
Street Name	US 22 0 - 16.439

Non-divided Highway	Bridge (on route)	Railroad (at grade)	Intersection
Divided Highway	Underpass	Railroad (underpass)	
Secondary Segment	Overpass	Railroad (overpass)	
Corporation			

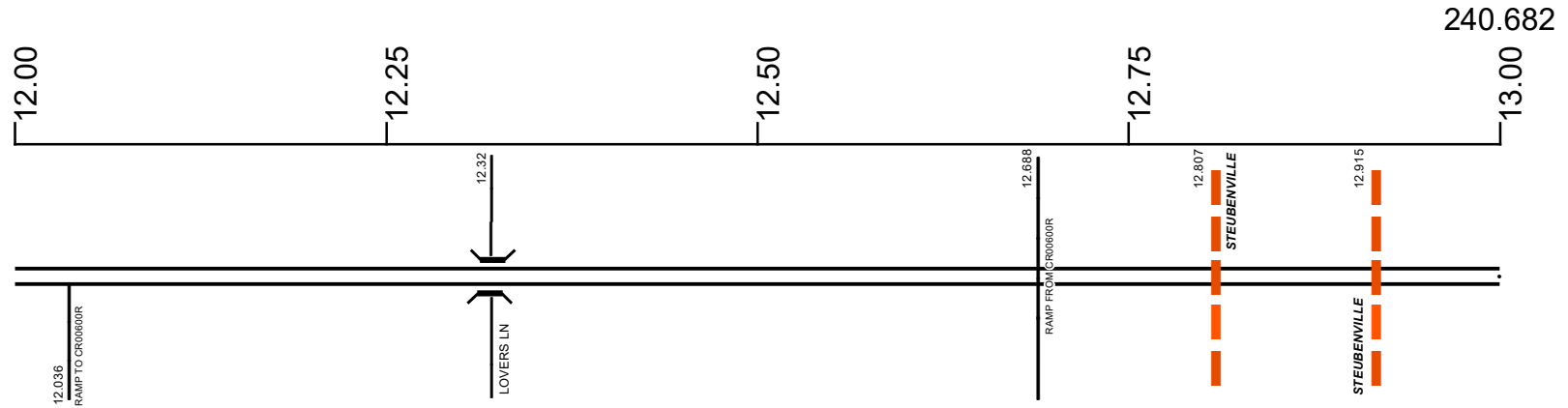
Created on: 6/23/2025



transportation.ohio.gov
 Prepared by
 The Ohio Department of Transportation
 Office of Technical Services
 Roadway Information

SJEFUS00022**C

State True Log
County True Log



Surface Type & Width (Left / Right)		
G 48'		
7.142 - 15.045		
Base Type (Left / Right)		
P		
10.147 - 16.259		
Shoulder Type & Width (Left / Right)		
5 (16'/16')		
10.147 - 15.045		
Median Type and Width		
2 (40')	2 (22')	2 (40')
10.938 - 12.22	12.22 - 12.701	12.701 - 14.554
Resurface Year		
2021		
10.147 - 15.055		
Through Lanes		
4		
0 - 15.045		
Street Name		
US 22		
0 - 16.439		

Non-divided Highway	Bridge (on route)	Railroad (at grade)	Intersection
Divided Highway	Underpass	Railroad (underpass)	
Secondary Segment	Overpass	Railroad (overpass)	
Corporation			

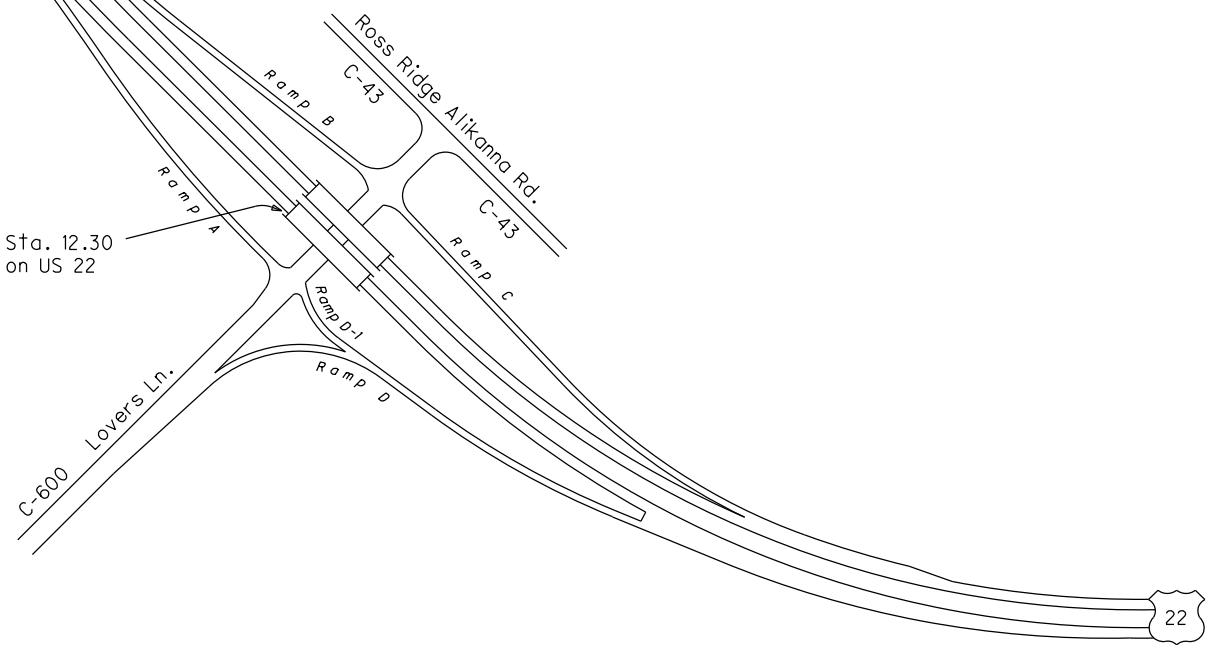
Created on: 6/23/2025

transportation.ohio.gov

Prepared by
The Ohio Department of Transportation
Office of Technical Services
Roadway Information



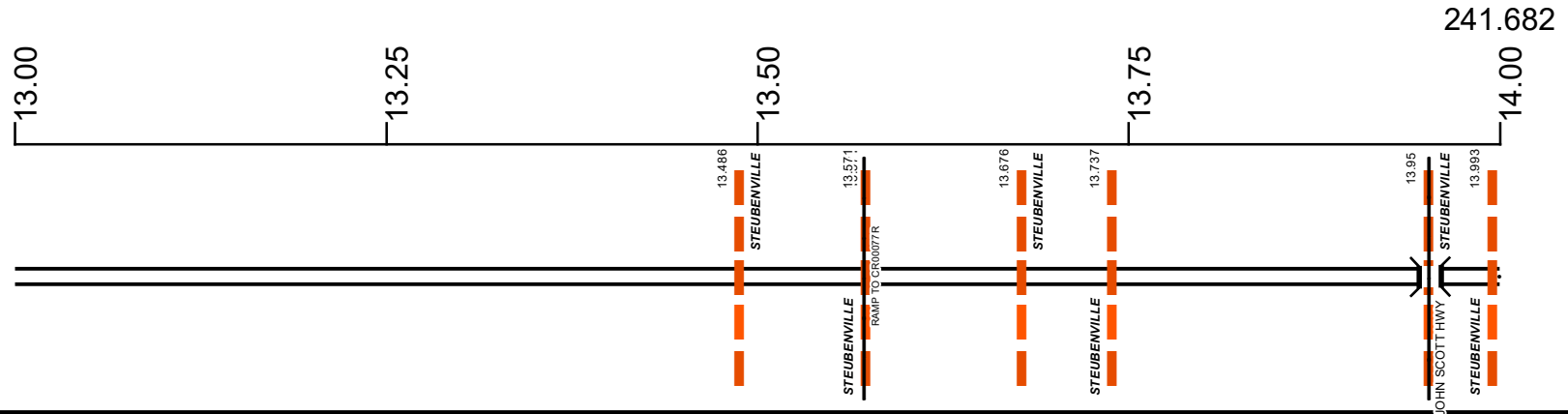
INTERCHANGE
 US 22 & Lovers Lane
 JEFFERSON COUNTY
 INTERCHANGE ID NUMBER = 049700



Sta. 12.30
 on US 22

SJEFUS00022**C

State True Log
County True Log



Surface Type & Width (Left / Right)	G 48' 7.142 - 15.045
Base Type (Left / Right)	P 10.147 - 16.259
Shoulder Type & Width (Left / Right)	5 (16'/16') 10.147 - 15.045
Median Type and Width	2 (40') 12.701 - 14.554
Resurface Year	2021 10.147 - 15.055
Through Lanes	4 0 - 15.045
Street Name	US 22 0 - 16.439

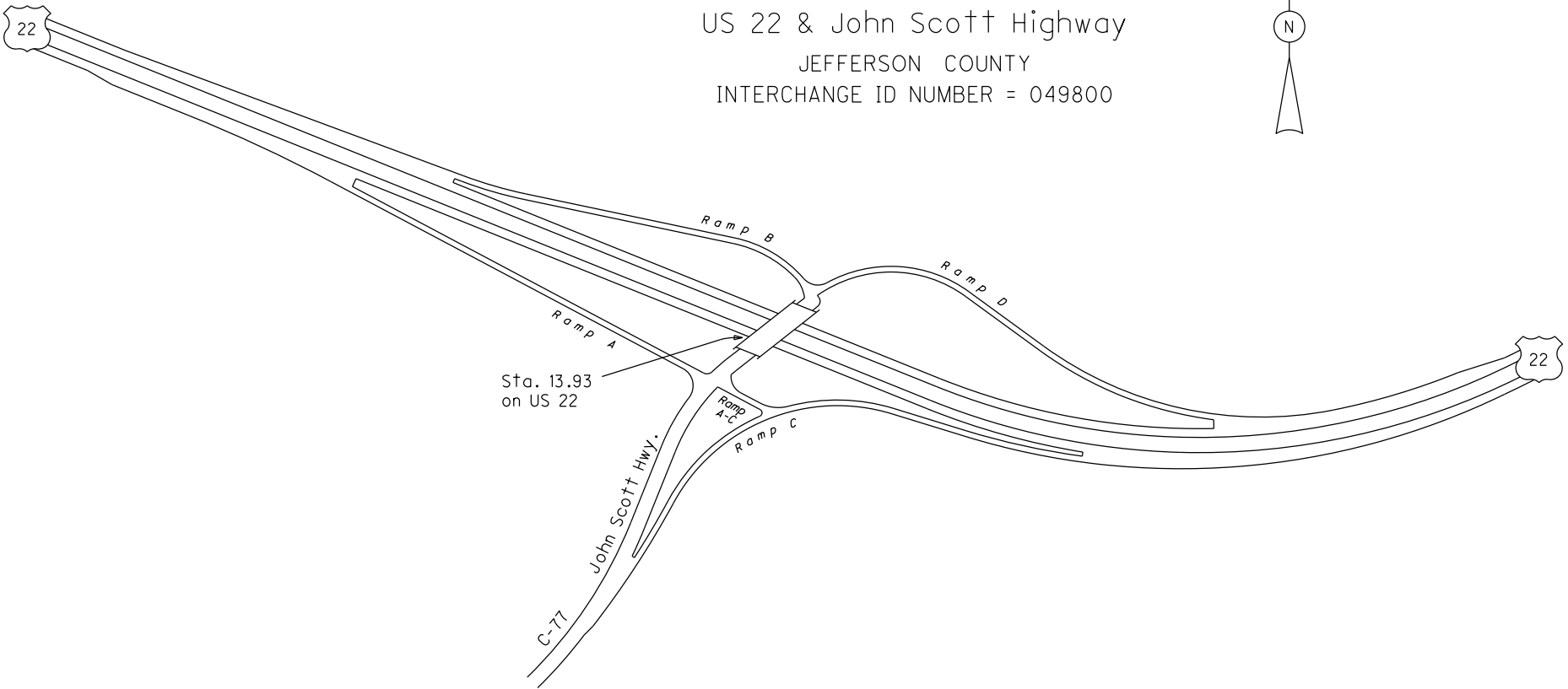
- Non-divided Highway
- Divided Highway
- Secondary Segment
- Corporation
- Bridge (on route)
- Underpass
- Overpass
- Railroad (at grade)
- Railroad (underpass)
- Railroad (overpass)
- Intersection

Created on: 6/23/2025



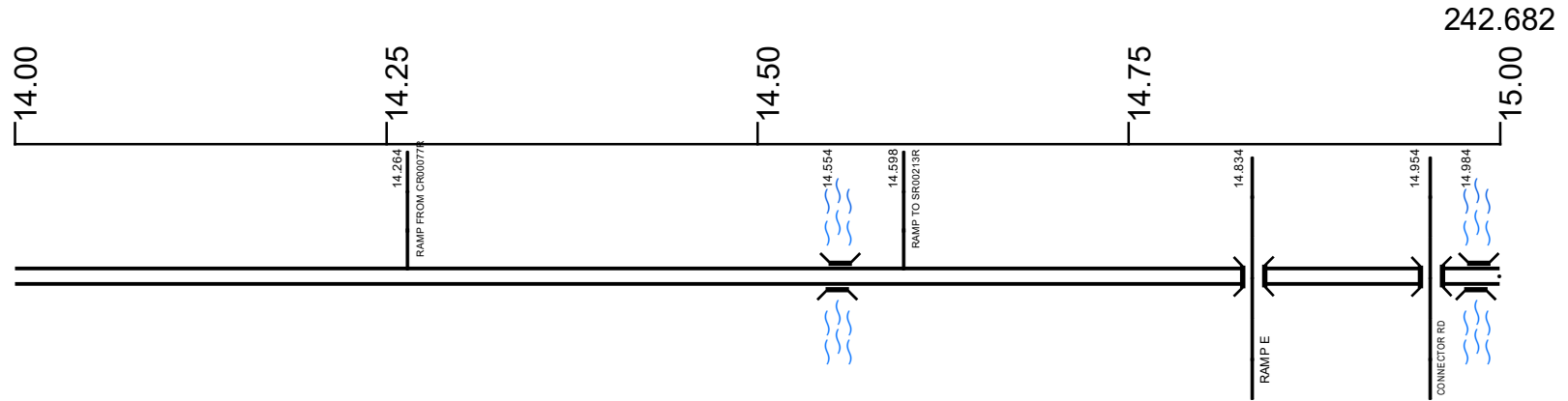
transportation.ohio.gov
 Prepared by
 The Ohio Department of Transportation
 Office of Technical Services
 Roadway Information

INTERCHANGE
US 22 & John Scott Highway
JEFFERSON COUNTY
INTERCHANGE ID NUMBER = 049800



SJEFUS00022**C

State True Log
County True Log



Surface Type & Width (Left / Right)

G 48'
7.142 - 15.045

Base Type (Left / Right)

P
10.147 - 16.259

Shoulder Type & Width (Left / Right)

5 (16'/16')
10.147 - 15.045

Median Type and Width

2 (40')	4 (14')	2 (9999')
12.701 - 14.554	14.554 - 14.894	14.894 - 15.045

Resurface Year

2021

Through Lanes

4

Street Name

US 22
0 - 16.439

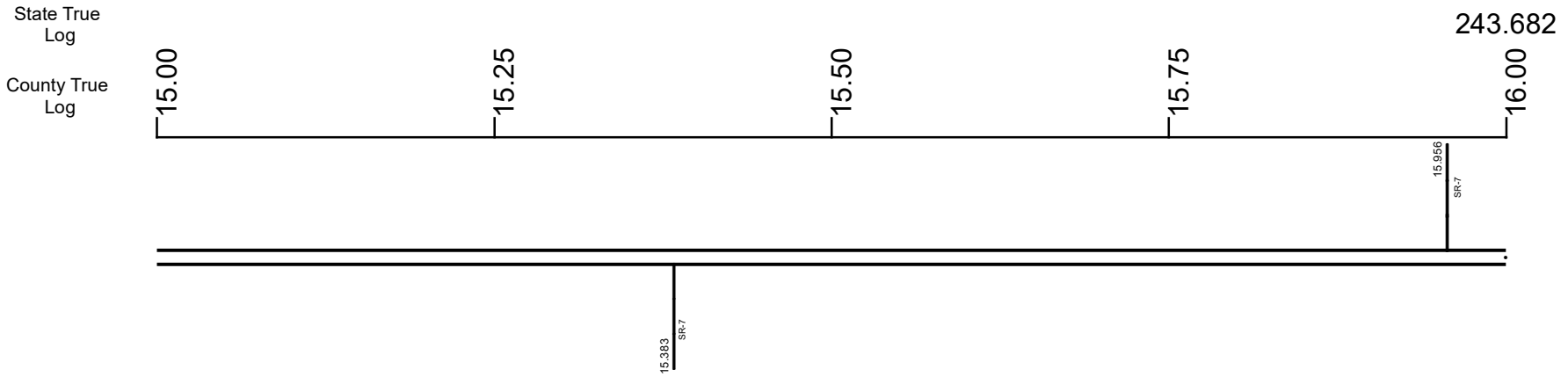
- Non-divided Highway
- Divided Highway
- Secondary Segment
- Corporation**
- Bridge (on route)
- Underpass
- Overpass
- Railroad (at grade)
- Railroad (underpass)
- Railroad (overpass)
- Intersection

Created on: 6/23/2025

transportation.ohio.gov

Prepared by
The Ohio Department of Transportation
Office of Technical Services
Roadway Information

SJEFUS00022**C



Surface Type & Width (Left / Right)

G 48'	G (36'/24')
7.142 - 15.045	15.045 - 16.24

Base Type (Left / Right)

P
10.147 - 16.259

Shoulder Type & Width (Left / Right)

5 (16'/16')	5 (12'/12')
10.147 - 15.045	15.045 - 16.439

Median Type and Width

2 (9999')	4 (10')
14.894 - 15.045	15.045 - 16.439

Resurface Year

2021

10.147 - 15.055

Through Lanes

4	6
0 - 15.045	15.045 - 16.439

Street Name

US 22
0 - 16.439

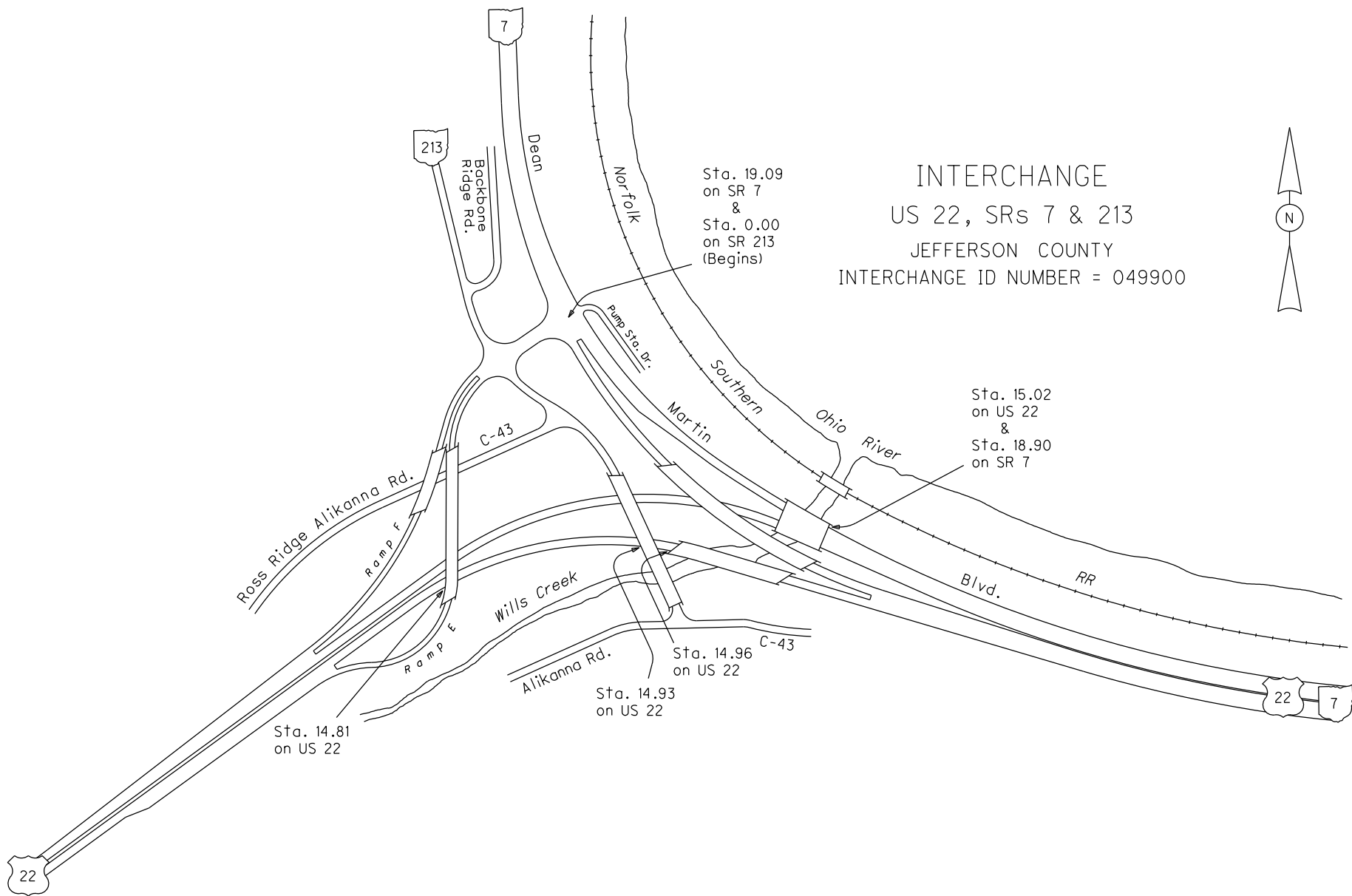
Non-divided Highway	Bridge (on route)	Railroad (at grade)	Intersection
Divided Highway	Underpass	Railroad (underpass)	
Secondary Segment	Overpass	Railroad (overpass)	
Corporation			

Created on: 6/23/2025

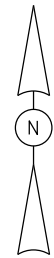


transportation.ohio.gov

Prepared by
The Ohio Department of Transportation
Office of Technical Services
Roadway Information



INTERCHANGE
 US 22, SRs 7 & 213
 JEFFERSON COUNTY
 INTERCHANGE ID NUMBER = 049900



US22 SHEET 3 OF 4
 US22 SHEET 4 OF 4
 SR7 SHEET 11 OF 15
 SR7 SHEET 12 OF 15
 SR213 SHEET 1 OF 4

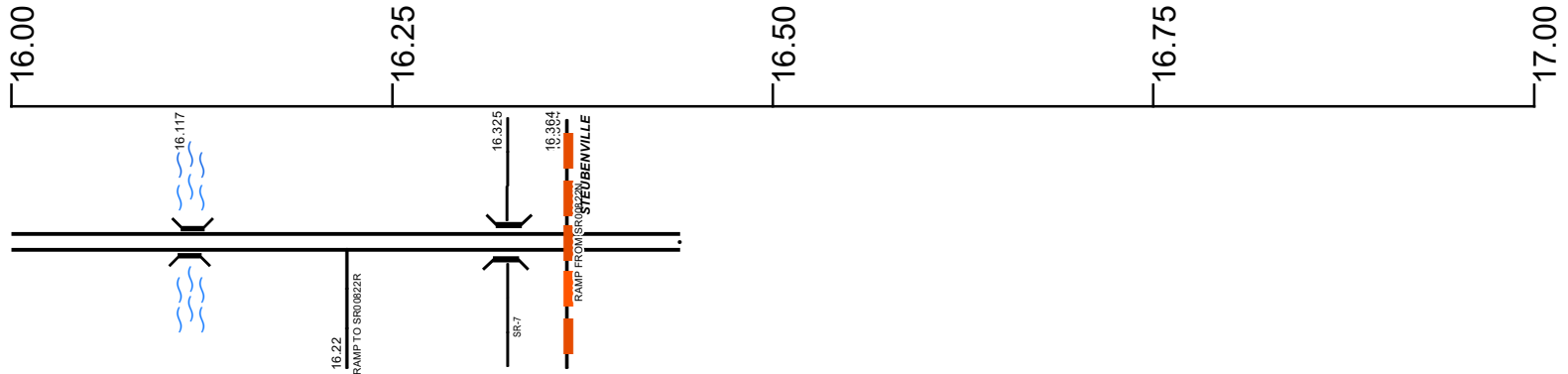
REVISED Jan 2000

SJEFUS00022**C

244.121

State True Log

County True Log



Surface Type & Width (Left / Right)

G (36'/24')	G (36') / E (24')	G (36') / D (24')	G (36'/24')
15.045 - 16.24	16.24 - 16.325	16.354 - 16.439	

Base Type (Left / Right)

P
10.147 - 16.259

Base Type (Left / Right)

P
16.354 - 16.439

Shoulder Type & Width (Left / Right)

5 (12'/12')
15.045 - 16.439

Median Type and Width

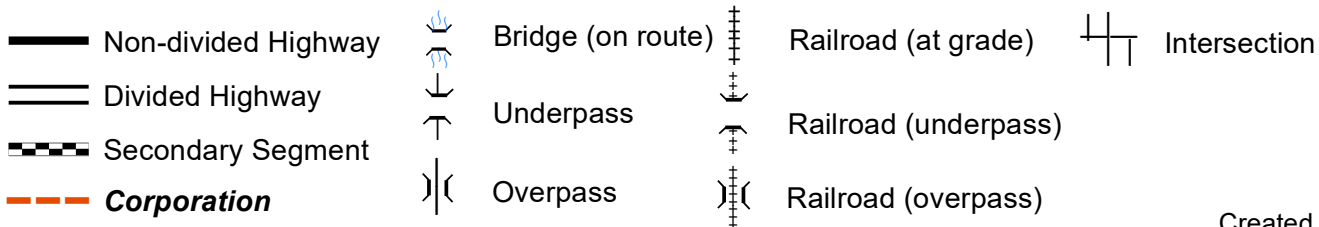
4 (10')
15.045 - 16.439

Through Lanes

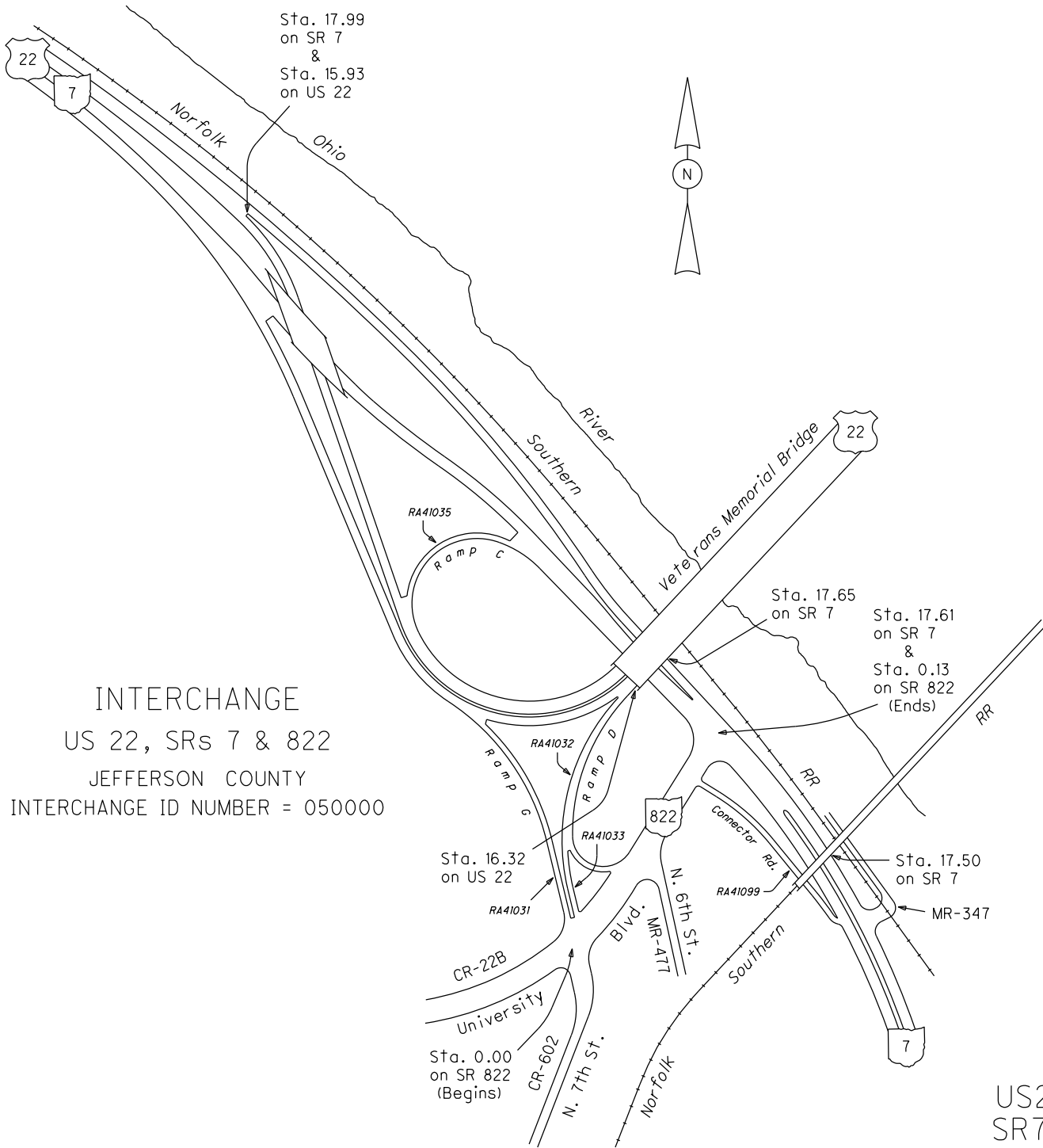
6
15.045 - 16.439

Street Name

US 22
0 - 16.439




transportation.ohio.gov
 Prepared by
 The Ohio Department of Transportation
 Office of Technical Services
 Roadway Information



INTERCHANGE
 US 22, SRs 7 & 822
 JEFFERSON COUNTY
 INTERCHANGE ID NUMBER = 050000

US22 SHEET 4 OF 4
 SR7 SHEET 10 OF 15
 SR822 SHEET 1 OF 1

REVISED Jan 2020

Historical Project List for SJEFUS00022**C

Begin Measure	End Measure	Project ID Number	Construction Completion Date	Treatment Category	Treatment Type
0.000	3.860	105302	8-2022	Minor Rehabilitation	60-AC Overlay w/Rpr
0.000	3.860	77349	11-2010	Minor Rehabilitation	60-AC Overlay w/Rpr
3.860	6.980	105302	8-2022	Minor Rehabilitation	40-CPR
7.330	10.210	25498	11-2013	Minor Rehabilitation	60-AC Overlay w/Rpr
10.130	15.020	87350	12-2021	Minor Rehabilitation	60-AC Overlay w/Rpr

Roadway Codes

Access Control Journalized

- F - Full Access Control
- L - Limited Access Control
- N - No Access Control

Access Control Operational

- 1 - Full Access Control
- 2 - Partial Access Control
- 3 - No Access Control

Base Type

- F - Crack and Seat
- H - Rubblize and Roll
- I - Aggregate Base 304 or Traffic Compacted
- K - Water Bound Macadam
- L - Bituminous Concrete Mix or Penetration Macadam
- N - Plain Concrete
- P - Reinforced Concrete
- R - Brick (Flexible)
- T - Brick (Rigid)

Direction of Travel

- B - Both (Two-way)
- F - One-way Cardinal
- T - One-way Non-cardinal

Facility Type

- 1 - One-way Roadway
- 2 - Two-way Roadway
- 4 - Ramp
- 5 - Non-mainline
- 6 - Non-inventory Direction
- 7 - Planned / Unbuilt

Historical Federal Aid Indicator

- N - Not a FAP Route
- Y - FAP Route

Functional Classification

- 01 - Interstate
- 02 - Principal Arterial (Freeways)
- 03 - Principal Arterial (Other)
- 04 - Minor Arterial
- 05 - Major Collector
- 06 - Minor Collector
- 07 - Local

Leave / Reenter Indicator

- Y - Route leaves/reenters at this point
- N - Route does not leave/reenter at this point

Median Type

- 1 - None
- 2 - Unprotected
- 3 - Curbed
- 4 - Positive Barrier (Unspecified)
- 5 - Positive Barrier (Flexible)
- 6 - Positive Barrier (Semi-rigid)
- 7 - Positive Barrier (Rigid)

NHS

- N - National Highway System
- H - Congressional Corridor
- 2 - Major Airport
- 3 - Major Port Facility
- 4 - Major Amtrak Station
- 5 - Major Rail / Truck Terminal
- 6 - Major Intercity Bus Terminal
- 7 - Major Public Transit / Multi-modal Passenger Terminal
- 8 - Major Pipeline Terminal
- 9 - Major Ferry Terminal

Priority System

- G - General
- P - Priority System
- U - Urban

Scenic Byway Code

- A - All American Road
- N - National Scenic Byway
- S - State Scenic Byway

Shoulder Type

- 1 - None
- 2 - Surfaced shoulder exists (bituminous concrete {AC})
- 3 - Surfaced shoulder exists (Portland Cement Concrete {PCC})
- 4 - Stabilized shoulder exists (gravel or other granular material)
- 5 - Combination shoulder exists (two or more surface types)
- 6 - Earth shoulder exists
- 7 - Barrier curb exists; no shoulder in front of curb

Surface Type

- A - Combination
- B - Brick
- C - Continuous Reinforced Concrete
- D - Reinforced Concrete
- E - Plain Concrete
- G - Bituminous Concrete
- I - Chipseal on Granular
- K - Open Graded Bituminous
- L - Chipseal or Micro
- M - Gravel
- U - Unimproved
- X - Right of Way Only