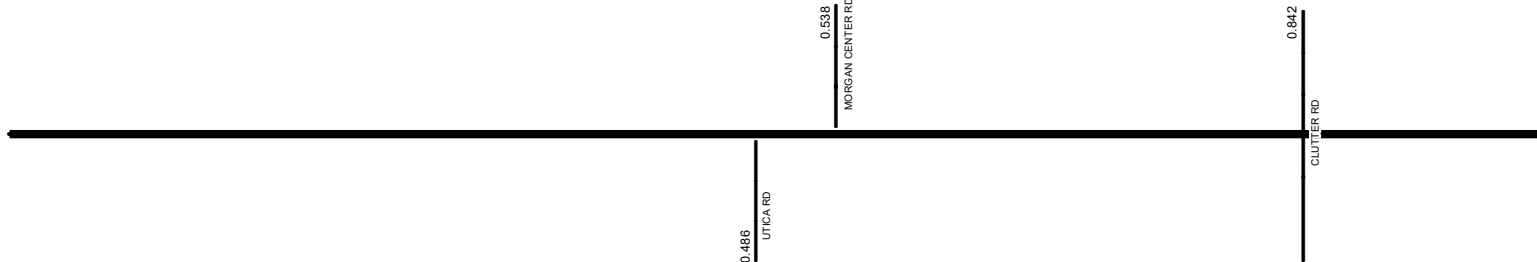
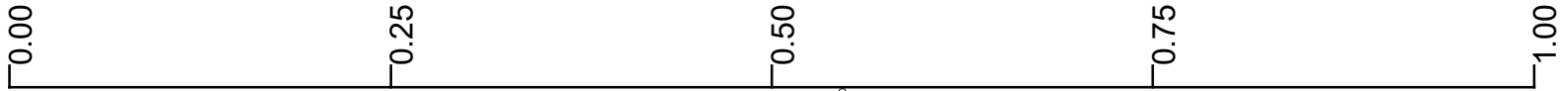


# SKNOUS00062\*\*C

State True Log 149.179

150.179

County True Log



Surface Type & Width (Left / Right)

G 24'  
0 - 3.98

Base Type (Left / Right)

L  
0 - 3.98

Shoulder Type & Width (Left / Right)

5 (4/4')  
0 - 4.519

Through Lanes

2  
0 - 22.619

Street Name

MILLERSBURG RD  
0 - 3.992

- |                     |                   |                      |              |
|---------------------|-------------------|----------------------|--------------|
| Non-divided Highway | Bridge (on route) | Railroad (at grade)  | Intersection |
| Divided Highway     | Underpass         | Railroad (underpass) |              |
| Secondary Segment   | Overpass          | Railroad (overpass)  |              |
| Corporation         |                   |                      |              |

Created on: 6/23/2025



transportation.ohio.gov

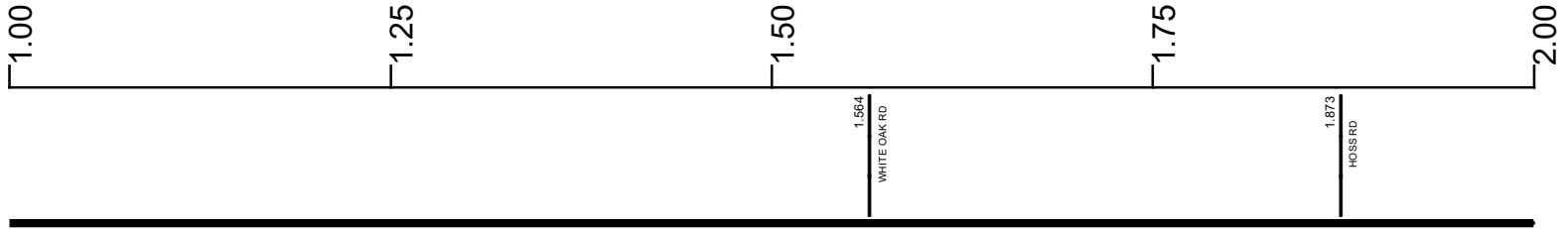
Prepared by  
The Ohio Department of Transportation  
Office of Technical Services  
Roadway Information

# SKNOUS00062\*\*C

State True Log

151.179

County True Log



Surface Type & Width (Left / Right)

G 24'  
0 - 3.98

Base Type (Left / Right)

L  
0 - 3.98

Shoulder Type & Width (Left / Right)

5 (4/4')  
0 - 4.519

Through Lanes

2  
0 - 22.619

Street Name

MILLERSBURG RD  
0 - 3.992

- |                     |                   |                      |              |
|---------------------|-------------------|----------------------|--------------|
| Non-divided Highway | Bridge (on route) | Railroad (at grade)  | Intersection |
| Divided Highway     | Underpass         | Railroad (underpass) |              |
| Secondary Segment   | Overpass          | Railroad (overpass)  |              |
| Corporation         |                   |                      |              |

Created on: 6/23/2025

transportation.ohio.gov

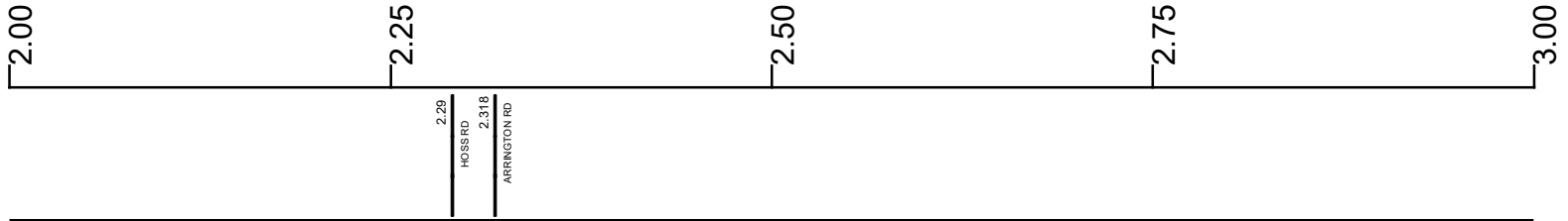
Prepared by  
The Ohio Department of Transportation  
Office of Technical Services  
Roadway Information

# SKNOUS00062\*\*C

State True Log

152.179

County True Log



Surface Type & Width (Left / Right)

G 24'  
0 - 3.98

Base Type (Left / Right)

L  
0 - 3.98

Shoulder Type & Width (Left / Right)

5 (4/4')  
0 - 4.519

Through Lanes

2  
0 - 22.619

Street Name

MILLERSBURG RD  
0 - 3.992

- Non-divided Highway
  Bridge (on route)
  Railroad (at grade)
  Intersection
- Divided Highway
  Underpass
  Railroad (underpass)
- Secondary Segment
  Overpass
  Railroad (overpass)
- Corporation**

Created on: 6/23/2025



transportation.ohio.gov

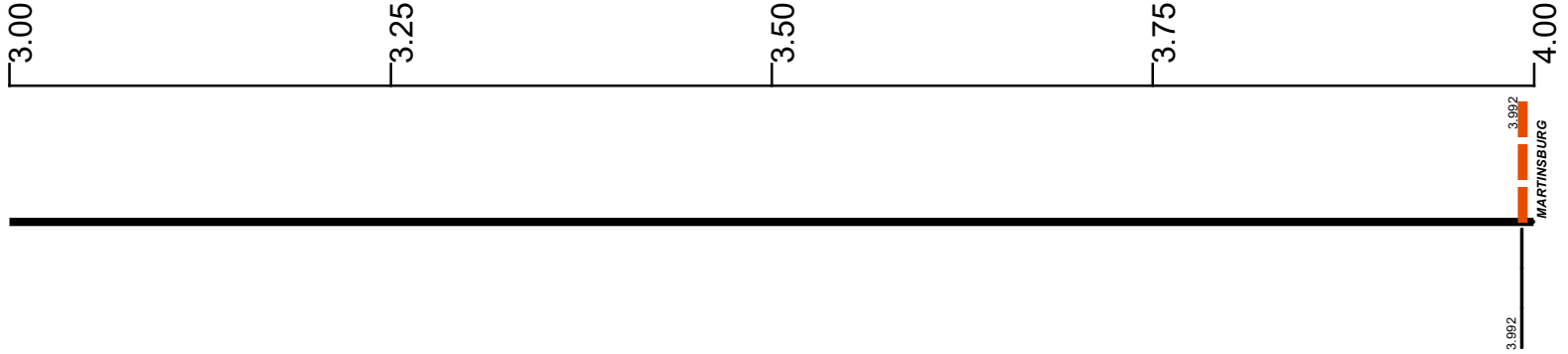
Prepared by  
The Ohio Department of Transportation  
Office of Technical Services  
Roadway Information

# SKNOUS00062\*\*C

State True Log

153.179

County True Log



**Surface Type & Width (Left / Right)**

G 24'	G (17/3')
0 - 3.98	3.98 - 4.519

**Base Type (Left / Right)**

L	K/I
0 - 3.98	3.98 - 4.519

**Shoulder Type & Width (Left / Right)**

5 (4/4')	
0 - 4.519	

**Through Lanes**

2	
0 - 22.619	

**Street Name**

MILLERSBURG RD	W LIBERTY ST
0 - 3.992	3.992 - 4.278

- |  |   |   |   |
|--|---|---|---|
| <ul style="list-style-type: none"> <li> Non-divided Highway</li> <li> Divided Highway</li> <li> Secondary Segment</li> <li> Corporation</li> </ul> | <ul style="list-style-type: none"> <li> Bridge (on route)</li> <li> Underpass</li> <li> Overpass</li> </ul> | <ul style="list-style-type: none"> <li> Railroad (at grade)</li> <li> Railroad (underpass)</li> <li> Railroad (overpass)</li> </ul> | <ul style="list-style-type: none"> <li> Intersection</li> </ul> |
|--|---|---|---|

Created on: 6/23/2025

transportation.ohio.gov

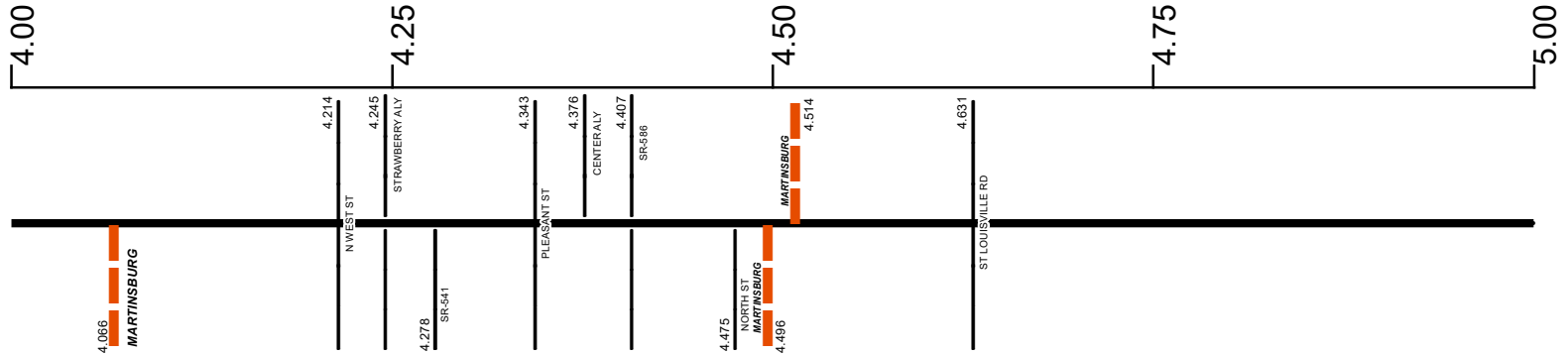
Prepared by  
The Ohio Department of Transportation  
Office of Technical Services  
Roadway Information

# SKNOUS00062\*\*C

State True Log

154.179

County True Log



**Surface Type & Width (Left / Right)**

G (17'3") 3.98 - 4.519	G 20' 4.519 - 10.444
---------------------------	-------------------------

**Base Type (Left / Right)**

K / I 3.98 - 4.519	I 4.519 - 10.444
-----------------------	---------------------

**Shoulder Type & Width (Left / Right)**

5 (4 1/4") 0 - 4.519	5 (2 1/2") 4.519 - 17.648
-------------------------	------------------------------

**Through Lanes**

2 0 - 22.619	
-----------------	--

**Street Name**

W LIBERTY ST 3.992 - 4.278	N MARKET ST 4.278 - 4.496	MILLERSBURG RD 4.496 - 17.612
-------------------------------	------------------------------	----------------------------------

- Non-divided Highway
- Divided Highway
- Secondary Segment
- Corporation
- Bridge (on route)
- Underpass
- Overpass
- Railroad (at grade)
- Railroad (underpass)
- Railroad (overpass)
- Intersection

Created on: 6/23/2025

transportation.ohio.gov

Prepared by  
The Ohio Department of Transportation  
Office of Technical Services  
Roadway Information

# SKNOUS00062\*\*C

State True Log

155.179

County True Log



Surface Type & Width (Left / Right)

	G 20'
	4.519 - 10.444

Base Type (Left / Right)

	I
	4.519 - 10.444

Shoulder Type & Width (Left / Right)

	5 (2/2')
	4.519 - 17.648

Through Lanes

	2
	0 - 22.619

Street Name

	MILLERSBURG RD
	4.496 - 17.612

- |                     |                   |                      |              |
|---------------------|-------------------|----------------------|--------------|
| Non-divided Highway | Bridge (on route) | Railroad (at grade)  | Intersection |
| Divided Highway     | Underpass         | Railroad (underpass) |              |
| Secondary Segment   | Overpass          | Railroad (overpass)  |              |
| Corporation         |                   |                      |              |

Created on: 6/23/2025

transportation.ohio.gov

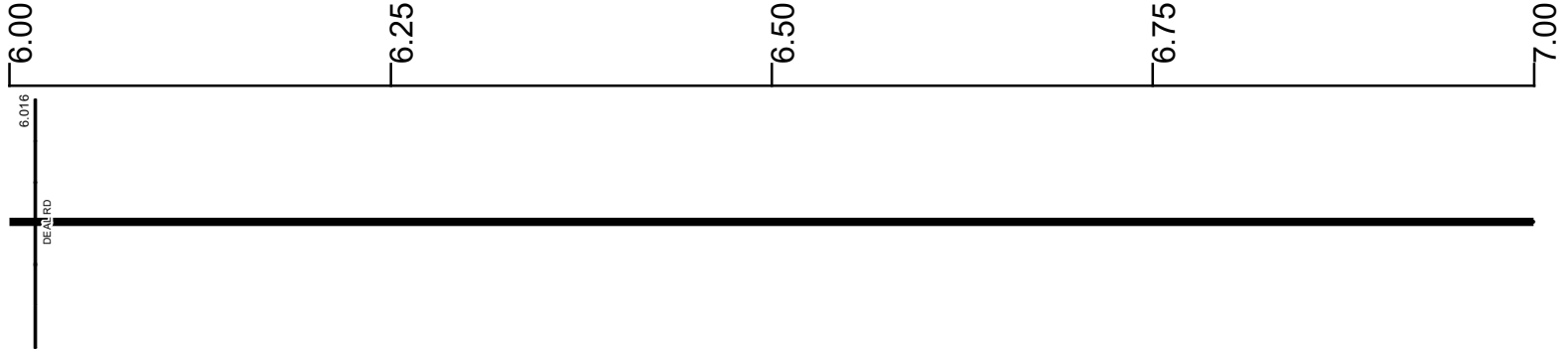
Prepared by  
The Ohio Department of Transportation  
Office of Technical Services  
Roadway Information

# SKNOUS00062\*\*C

State True Log

156.179

County True Log



Surface Type & Width (Left / Right)

	G 20'
	4.519 - 10.444

Base Type (Left / Right)

	I
	4.519 - 10.444

Shoulder Type & Width (Left / Right)

	5 (2/2')
	4.519 - 17.648

Through Lanes

	2
	0 - 22.619

Street Name

	MILLERSBURG RD
	4.496 - 17.612

- |                     |                   |                      |              |
|---------------------|-------------------|----------------------|--------------|
| Non-divided Highway | Bridge (on route) | Railroad (at grade)  | Intersection |
| Divided Highway     | Underpass         | Railroad (underpass) |              |
| Secondary Segment   | Overpass          | Railroad (overpass)  |              |
| Corporation         |                   |                      |              |

Created on: 6/23/2025

transportation.ohio.gov

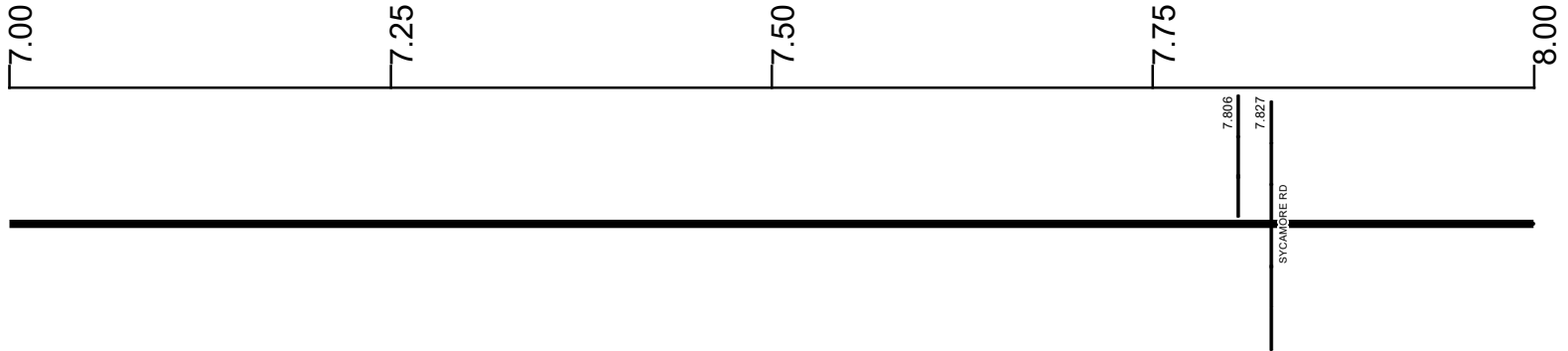
Prepared by  
The Ohio Department of Transportation  
Office of Technical Services  
Roadway Information

# SKNOUS00062\*\*C

State True Log

157.179

County True Log



Surface Type & Width (Left / Right)

G 20'  
4.519 - 10.444

Base Type (Left / Right)

I  
4.519 - 10.444

Shoulder Type & Width (Left / Right)

5 (2/2)  
4.519 - 17.648

Through Lanes

2  
0 - 22.619

Street Name

MILLERSBURG RD  
4.496 - 17.612

- Non-divided Highway
  Bridge (on route)
  Railroad (at grade)
  Intersection
- Divided Highway
  Underpass
  Railroad (underpass)
- Secondary Segment
  Overpass
  Railroad (overpass)
- Corporation**

Created on: 6/23/2025

transportation.ohio.gov

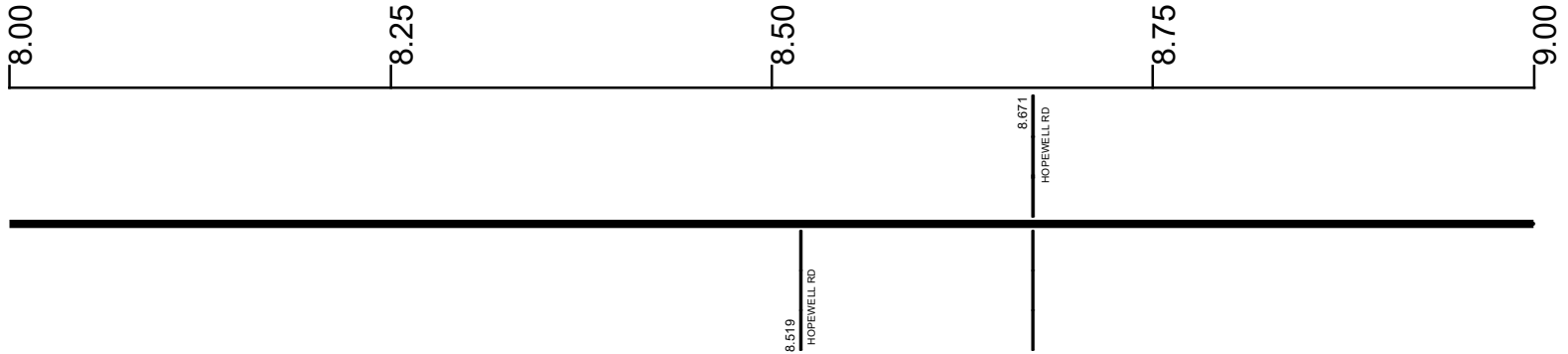
Prepared by  
The Ohio Department of Transportation  
Office of Technical Services  
Roadway Information

# SKNOUS00062\*\*C

State True Log

158.179

County True Log



Surface Type & Width (Left / Right)

G 20'  
4.519 - 10.444

Base Type (Left / Right)

I  
4.519 - 10.444

Shoulder Type & Width (Left / Right)

5 (2/2')  
4.519 - 17.648

Through Lanes

2  
0 - 22.619

Street Name

MILLERSBURG RD  
4.496 - 17.612

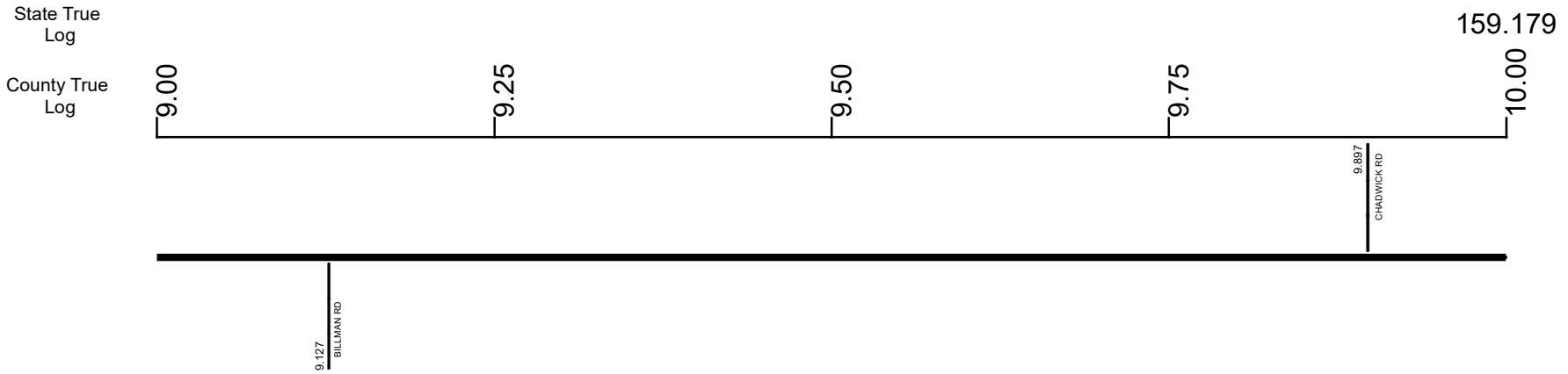
- |                     |                   |                      |              |
|---------------------|-------------------|----------------------|--------------|
| Non-divided Highway | Bridge (on route) | Railroad (at grade)  | Intersection |
| Divided Highway     | Underpass         | Railroad (underpass) |              |
| Secondary Segment   | Overpass          | Railroad (overpass)  |              |
| Corporation         |                   |                      |              |

Created on: 6/23/2025

transportation.ohio.gov

Prepared by  
The Ohio Department of Transportation  
Office of Technical Services  
Roadway Information

# SKNOUS00062\*\*C



Surface Type & Width (Left / Right)	G 20' 4.519 - 10.444
Base Type (Left / Right)	I 4.519 - 10.444
Shoulder Type & Width (Left / Right)	5 (2/2) 4.519 - 17.648
Through Lanes	2 0 - 22.619
Street Name	MILLERSBURG RD 4.496 - 17.612

Non-divided Highway	Bridge (on route)	Railroad (at grade)	Intersection
Divided Highway	Underpass	Railroad (underpass)	
Secondary Segment	Overpass	Railroad (overpass)	
Corporation			

Created on: 6/23/2025



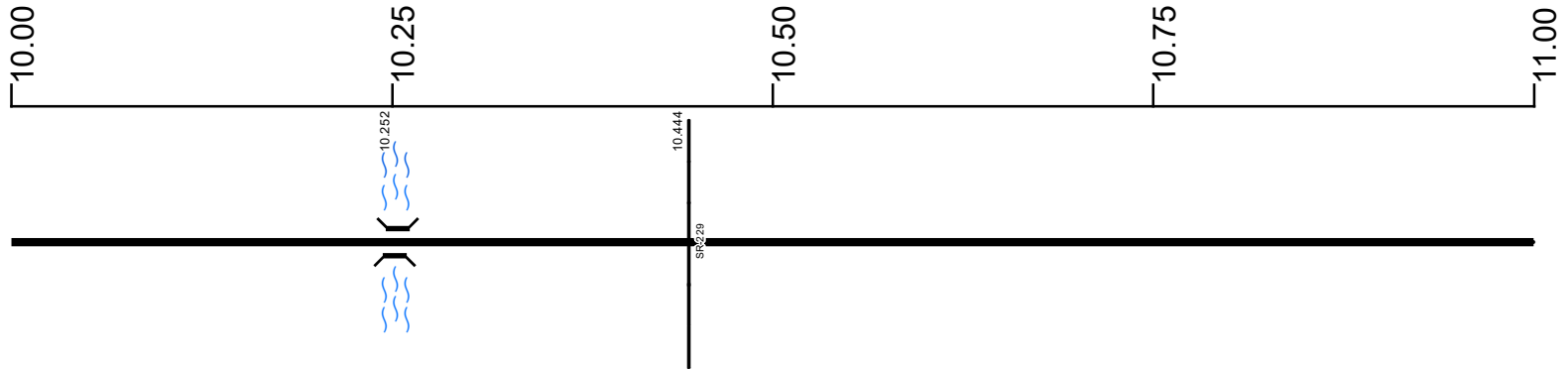
transportation.ohio.gov  
Prepared by  
The Ohio Department of Transportation  
Office of Technical Services  
Roadway Information

# SKNOUS00062\*\*C

State True Log

160.179

County True Log



**Surface Type & Width (Left / Right)**

G 20' 4.519 - 10.444	G (18'2') 10.444 - 14.087
-------------------------	------------------------------

**Base Type (Left / Right)**

I 4.519 - 10.444	I / K 10.444 - 14.087
---------------------	--------------------------

**Shoulder Type & Width (Left / Right)**

5 (2'2') 4.519 - 17.648	
----------------------------	--

**Through Lanes**

2 0 - 22.619	
-----------------	--

**Street Name**

MILLERSBURG RD 4.496 - 17.612	
----------------------------------	--

- Non-divided Highway
  Bridge (on route)
  Railroad (at grade)
  Intersection
- Divided Highway
  Underpass
  Railroad (underpass)
- Secondary Segment
  Overpass
  Railroad (overpass)
- Corporation**

Created on: 6/23/2025

transportation.ohio.gov

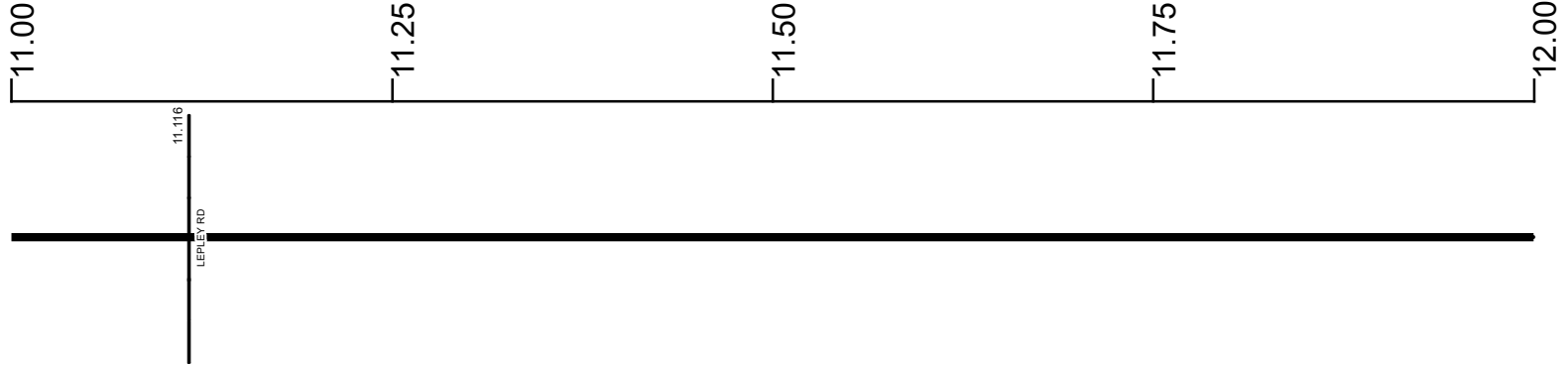
Prepared by  
The Ohio Department of Transportation  
Office of Technical Services  
Roadway Information

# SKNOUS00062\*\*C

State True Log

161.179

County True Log



Surface Type & Width (Left / Right)

G (18/2')  
10.444 - 14.087

Base Type (Left / Right)

I / K  
10.444 - 14.087

Shoulder Type & Width (Left / Right)

5 (2/2')  
4.519 - 17.648

Through Lanes

2  
0 - 22.619

Street Name

MILLERSBURG RD  
4.496 - 17.612

- |                     |                   |                      |              |
|---------------------|-------------------|----------------------|--------------|
| Non-divided Highway | Bridge (on route) | Railroad (at grade)  | Intersection |
| Divided Highway     | Underpass         | Railroad (underpass) |              |
| Secondary Segment   | Overpass          | Railroad (overpass)  |              |
| Corporation         |                   |                      |              |

Created on: 6/23/2025

transportation.ohio.gov

Prepared by  
The Ohio Department of Transportation  
Office of Technical Services  
Roadway Information

# SKNOUS00062\*\*C

State True Log

162.179

County True Log



Surface Type & Width (Left / Right)

G (18/2')  
10.444 - 14.087

Base Type (Left / Right)

I / K  
10.444 - 14.087

Shoulder Type & Width (Left / Right)

5 (2/2')  
4.519 - 17.648

Through Lanes

2  
0 - 22.619

Street Name

MILLERSBURG RD  
4.496 - 17.612

- |                     |                   |                      |              |
|---------------------|-------------------|----------------------|--------------|
| Non-divided Highway | Bridge (on route) | Railroad (at grade)  | Intersection |
| Divided Highway     | Underpass         | Railroad (underpass) |              |
| Secondary Segment   | Overpass          | Railroad (overpass)  |              |
| Corporation         |                   |                      |              |

Created on: 6/23/2025

transportation.ohio.gov

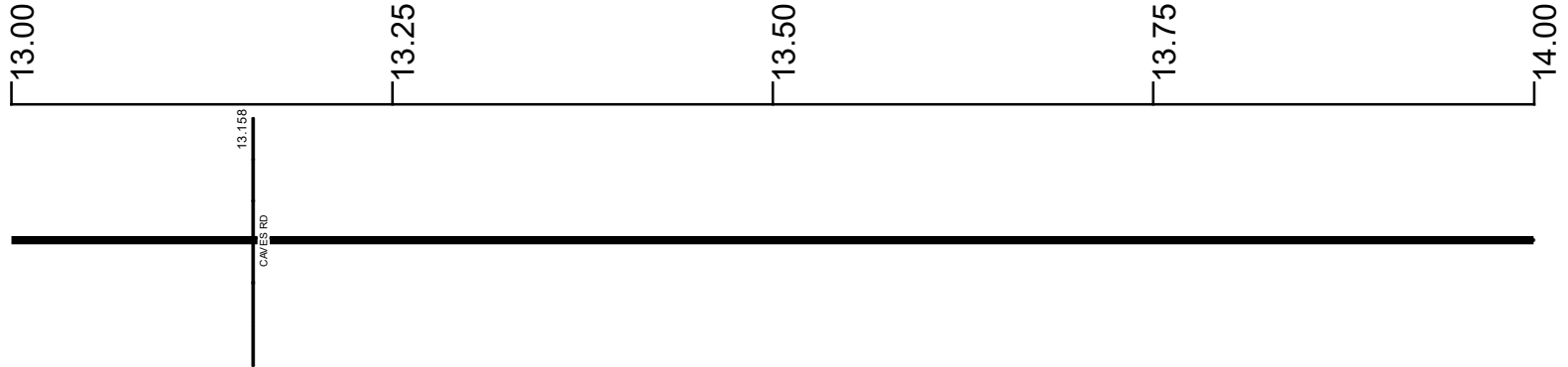
Prepared by  
The Ohio Department of Transportation  
Office of Technical Services  
Roadway Information

# SKNOUS00062\*\*C

State True Log

163.179

County True Log



Surface Type & Width (Left / Right)

G (18/2')  
10.444 - 14.087

Base Type (Left / Right)

I / K  
10.444 - 14.087

Shoulder Type & Width (Left / Right)

5 (2/2')  
4.519 - 17.648

Through Lanes

2  
0 - 22.619

Street Name

MILLERSBURG RD  
4.496 - 17.612

- |                     |                   |                      |              |
|---------------------|-------------------|----------------------|--------------|
| Non-divided Highway | Bridge (on route) | Railroad (at grade)  | Intersection |
| Divided Highway     | Underpass         | Railroad (underpass) |              |
| Secondary Segment   | Overpass          | Railroad (overpass)  |              |
| Corporation         |                   |                      |              |

Created on: 6/23/2025

transportation.ohio.gov

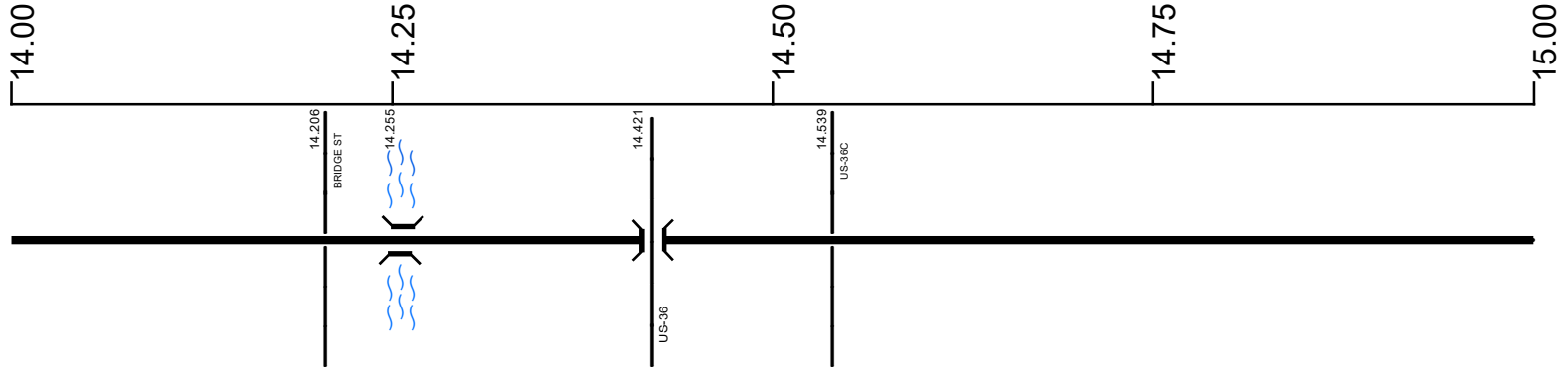
Prepared by  
The Ohio Department of Transportation  
Office of Technical Services  
Roadway Information

# SKNOUS00062\*\*C

State True Log

164.179

County True Log



**Surface Type & Width (Left / Right)**

G (18'2")	G 24'
10.444 - 14.087	14.087 - 17.648

**Base Type (Left / Right)**

I / K	L	I
10.444 - 14.087	14.087 - 14.708	14.708 - 17.648

**Shoulder Type & Width (Left / Right)**

5 (2'2")
4.519 - 17.648

**Through Lanes**

2
0 - 22.619

**Street Name**

MILLERSBURG RD
4.496 - 17.612

- Non-divided Highway
- Divided Highway
- Secondary Segment
- Corporation
- Bridge (on route)
- Underpass
- Overpass
- Railroad (at grade)
- Railroad (underpass)
- Railroad (overpass)
- Intersection

Created on: 6/23/2025



transportation.ohio.gov  
 Prepared by  
 The Ohio Department of Transportation  
 Office of Technical Services  
 Roadway Information

# SKNOUS00062\*\*C

State True Log

165.179

County True Log



Surface Type & Width (Left / Right)

G 24'  
14.087 - 17.648

Base Type (Left / Right)

I  
14.708 - 17.648

Shoulder Type & Width (Left / Right)

5 (2/2)  
4.519 - 17.648

Through Lanes

2  
0 - 22.619

Street Name

MILLERSBURG RD  
4.496 - 17.612

- |                     |                   |                      |              |
|---------------------|-------------------|----------------------|--------------|
| Non-divided Highway | Bridge (on route) | Railroad (at grade)  | Intersection |
| Divided Highway     | Underpass         | Railroad (underpass) |              |
| Secondary Segment   | Overpass          | Railroad (overpass)  |              |
| Corporation         |                   |                      |              |

Created on: 6/23/2025

transportation.ohio.gov

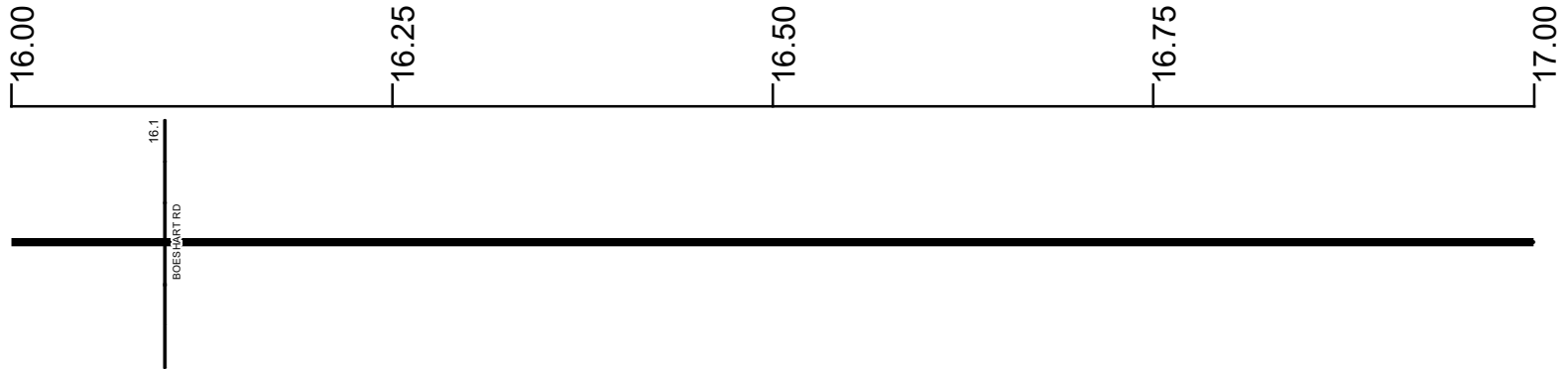
Prepared by  
The Ohio Department of Transportation  
Office of Technical Services  
Roadway Information

# SKNOUS00062\*\*C

State True Log

166.179

County True Log



Surface Type & Width (Left / Right)

G 24'  
14.087 - 17.648

Base Type (Left / Right)

I  
14.708 - 17.648

Shoulder Type & Width (Left / Right)

5 (2/2)  
4.519 - 17.648

Through Lanes

2  
0 - 22.619

Street Name

MILLERSBURG RD  
4.496 - 17.612

- |                     |                   |                      |              |
|---------------------|-------------------|----------------------|--------------|
| Non-divided Highway | Bridge (on route) | Railroad (at grade)  | Intersection |
| Divided Highway     | Underpass         | Railroad (underpass) |              |
| Secondary Segment   | Overpass          | Railroad (overpass)  |              |
| <b>Corporation</b>  |                   |                      |              |

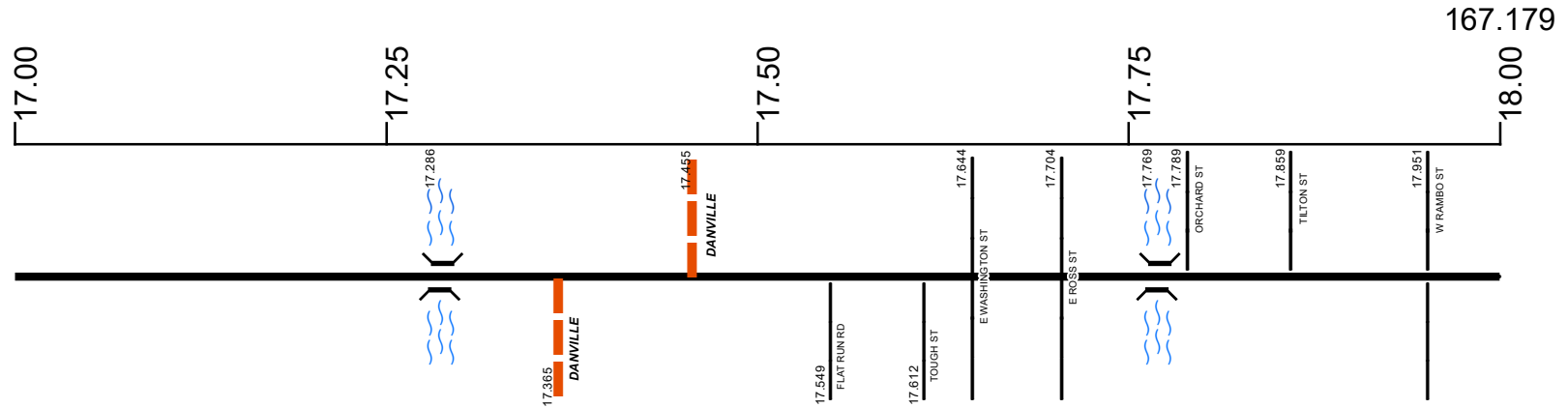
Created on: 6/23/2025

transportation.ohio.gov

Prepared by  
The Ohio Department of Transportation  
Office of Technical Services  
Roadway Information

# SKNOUS00062\*\*C

State True Log  
County True Log



**Surface Type & Width (Left / Right)**

G 24'	G 36'	G 30'
14.087 - 17.648	17.648 - 17.95	17.95 - 18.131

**Base Type (Left / Right)**

I	N	T
14.708 - 17.648	17.648 - 17.95	17.95 - 18.413

**Shoulder Type & Width (Left / Right)**

5 (2'/2')	1 (0'/0')
4.519 - 17.648	17.648 - 18.251

**Through Lanes**

2	
0 - 22.619	

**Street Name**

MILLERSBURG RD	S MARKET ST
4.496 - 17.612	17.612 - 18.191

- Non-divided Highway
- Divided Highway
- Secondary Segment
- Corporation
- Bridge (on route)
- Underpass
- Overpass
- Railroad (at grade)
- Railroad (underpass)
- Railroad (overpass)
- Intersection

Created on: 6/23/2025

transportation.ohio.gov

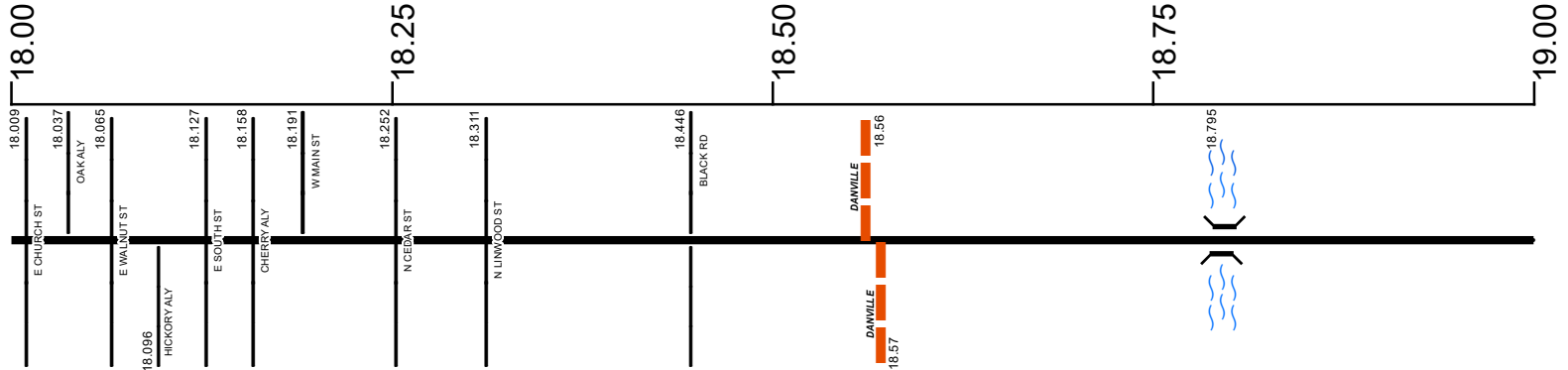
Prepared by  
The Ohio Department of Transportation  
Office of Technical Services  
Roadway Information

# SKNOUS00062\*\*C

State True Log

168.179

County True Log



**Surface Type & Width (Left / Right)**

G 30'	G (20'/21')	G 40'	G 22'	G 20'
17.95 - 18.131	18.131 - 18.191	18.191 - 18.251	18.251 - 18.564	18.564 - 19.095

**Base Type (Left / Right)**

T	I
17.95 - 18.413	18.413 - 21.301

**Shoulder Type & Width (Left / Right)**

1 (0'/0')	5 (2'/2')	5 (1'/1')
17.648 - 18.251	18.251 - 18.503	18.503 - 22.619

**Through Lanes**

2
0 - 22.619

**Street Name**

S MARKET ST	E MAIN ST	MILLERSBURG RD
17.612 - 18.191	18.191 - 18.56	18.56 - 22.619

- Non-divided Highway
- Divided Highway
- Secondary Segment
- Corporation
- Bridge (on route)
- Underpass
- Overpass
- Railroad (at grade)
- Railroad (underpass)
- Railroad (overpass)
- Intersection

Created on: 6/23/2025

transportation.ohio.gov

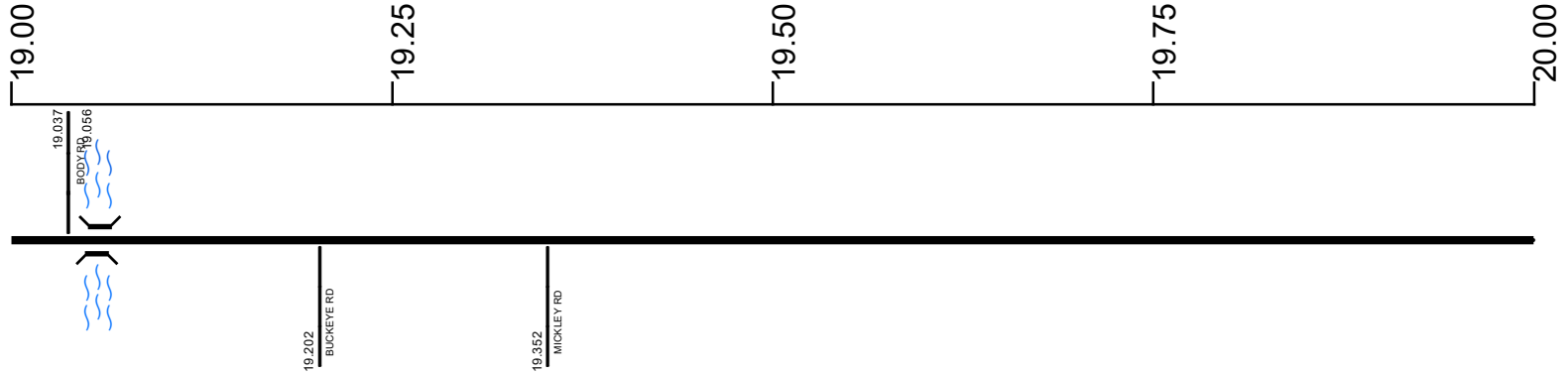
Prepared by  
The Ohio Department of Transportation  
Office of Technical Services  
Roadway Information

# SKNOUS00062\*\*C

State True Log

169.179

County True Log



**Surface Type & Width (Left / Right)**

G 20'	G 24'
18.564 - 19.095	19.095 - 22.619

**Base Type (Left / Right)**

I	I
18.413 - 21.301	18.413 - 21.301

**Shoulder Type & Width (Left / Right)**

5 (1/1')	5 (1/1')
18.503 - 22.619	18.503 - 22.619

**Through Lanes**

2	2
0 - 22.619	0 - 22.619

**Street Name**

MILLERSBURG RD	MILLERSBURG RD
18.56 - 22.619	18.56 - 22.619

- Non-divided Highway
  Bridge (on route)
  Railroad (at grade)
  Intersection
- Divided Highway
  Underpass
  Railroad (underpass)
- Secondary Segment
  Overpass
  Railroad (overpass)
- Corporation**

Created on: 6/23/2025

transportation.ohio.gov

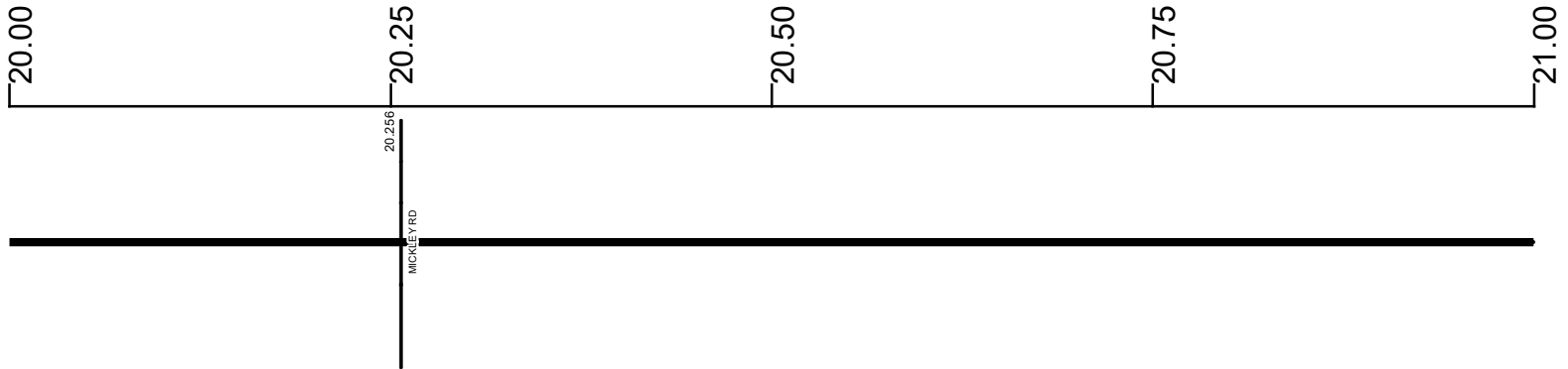
Prepared by  
The Ohio Department of Transportation  
Office of Technical Services  
Roadway Information

# SKNOUS00062\*\*C

State True Log

170.179

County True Log



Surface Type & Width (Left / Right)

G 24'  
19.095 - 22.619

Base Type (Left / Right)

I  
18.413 - 21.301

Shoulder Type & Width (Left / Right)

5 (1/1')  
18.503 - 22.619

Through Lanes

2  
0 - 22.619

Street Name

MILLERSBURG RD  
18.56 - 22.619

- |                     |                   |                      |              |
|---------------------|-------------------|----------------------|--------------|
| Non-divided Highway | Bridge (on route) | Railroad (at grade)  | Intersection |
| Divided Highway     | Underpass         | Railroad (underpass) |              |
| Secondary Segment   | Overpass          | Railroad (overpass)  |              |
| Corporation         |                   |                      |              |

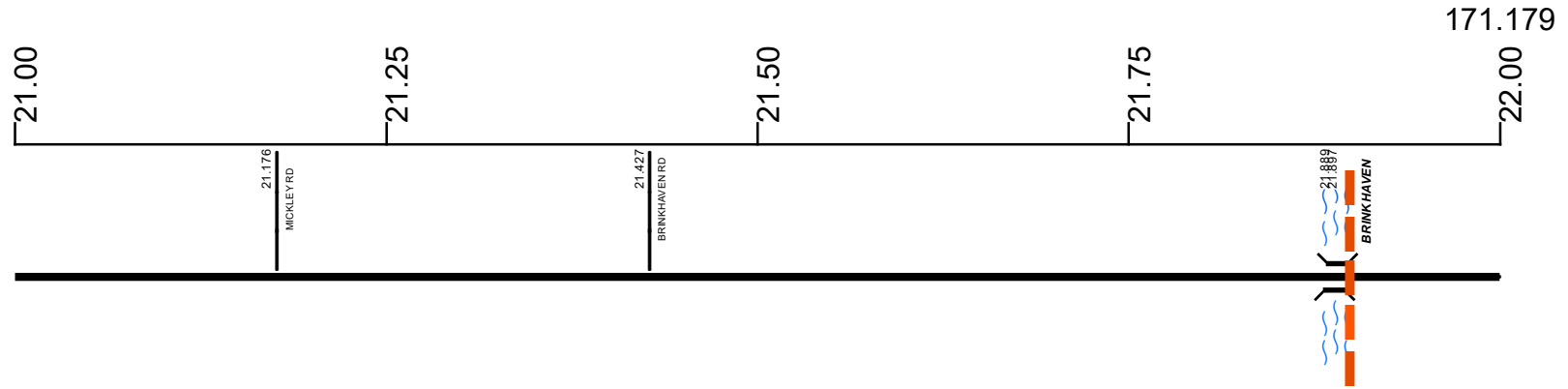
Created on: 6/23/2025

transportation.ohio.gov

Prepared by  
The Ohio Department of Transportation  
Office of Technical Services  
Roadway Information

# SKNOUS00062\*\*C

State True Log  
County True Log



Surface Type & Width (Left / Right)

	G 24'
19.095 - 22.619	

Base Type (Left / Right)

I	L
18.413 - 21.301	21.301 - 22.619

Shoulder Type & Width (Left / Right)

5 (1/1')	
18.503 - 22.619	

Through Lanes

2
0 - 22.619

Street Name

MILLERSBURG RD
18.56 - 22.619

- |                     |                   |                      |              |
|---------------------|-------------------|----------------------|--------------|
| Non-divided Highway | Bridge (on route) | Railroad (at grade)  | Intersection |
| Divided Highway     | Underpass         | Railroad (underpass) |              |
| Secondary Segment   | Overpass          | Railroad (overpass)  |              |
| <b>Corporation</b>  |                   |                      |              |

Created on: 6/23/2025

transportation.ohio.gov

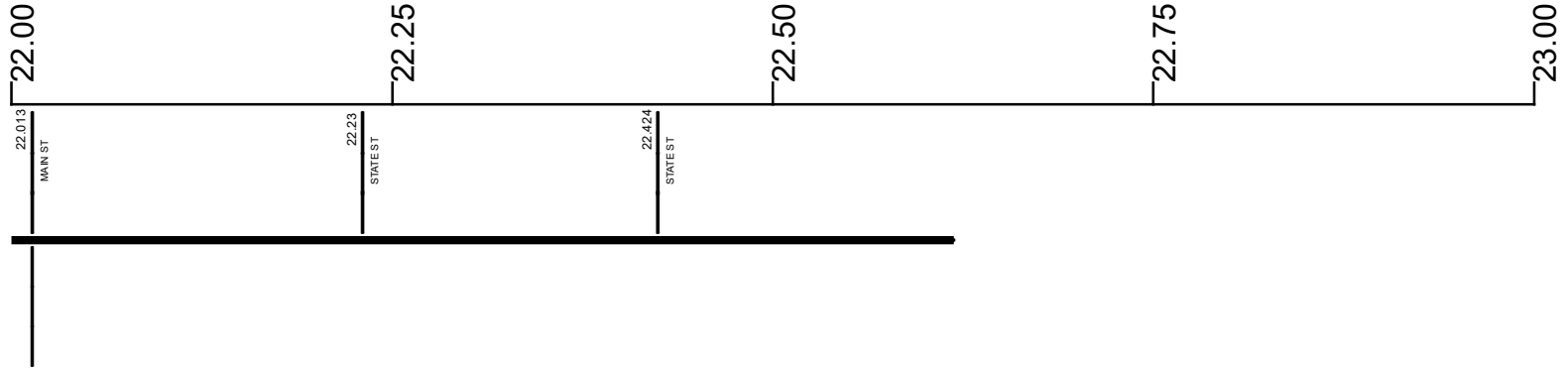
Prepared by  
The Ohio Department of Transportation  
Office of Technical Services  
Roadway Information

# SKNOUS00062\*\*C

171.798

State True Log

County True Log



Surface Type & Width (Left / Right)

G 24'  
19.095 - 22.619

Base Type (Left / Right)

L  
21.301 - 22.619

Shoulder Type & Width (Left / Right)

5 (1'1')  
18.503 - 22.619

Through Lanes

2  
0 - 22.619

Street Name

MILLERSBURG RD  
18.56 - 22.619

- Non-divided Highway
- Divided Highway
- Secondary Segment
- Corporation
- Bridge (on route)
- Underpass
- Overpass
- Railroad (at grade)
- Railroad (underpass)
- Railroad (overpass)
- Intersection

Created on: 6/23/2025



transportation.ohio.gov  
Prepared by  
The Ohio Department of Transportation  
Office of Technical Services  
Roadway Information

## Historical Project List for SKNOUS00062\*\*C

Begin Measure	End Measure	Project ID Number	Construction Completion Date	Treatment Category	Treatment Type
0.000	22.650	92970	11-2014	Minor Rehabilitation	60-AC Overlay w/Rpr
0.000	22.650	23942	11-2004	Minor Rehabilitation	60-AC Overlay w/Rpr
4.290	4.420	22637	10-2004	Minor Rehabilitation	60-AC Overlay w/Rpr
7.980	8.180	24373	10-2003	New Construction	200-New Pavement

# Roadway Codes

## Access Control Journalized

- F - Full Access Control
- L - Limited Access Control
- N - No Access Control

## Access Control Operational

- 1 - Full Access Control
- 2 - Partial Access Control
- 3 - No Access Control

## Base Type

- F - Crack and Seat
- H - Rubblize and Roll
- I - Aggregate Base 304 or Traffic Compacted
- K - Water Bound Macadam
- L - Bituminous Concrete Mix or Penetration Macadam
- N - Plain Concrete
- P - Reinforced Concrete
- R - Brick (Flexible)
- T - Brick (Rigid)

## Direction of Travel

- B - Both (Two-way)
- F - One-way Cardinal
- T - One-way Non-cardinal

## Facility Type

- 1 - One-way Roadway
- 2 - Two-way Roadway
- 4 - Ramp
- 5 - Non-mainline
- 6 - Non-inventory Direction
- 7 - Planned / Unbuilt

## Historical Federal Aid Indicator

- N - Not a FAP Route
- Y - FAP Route

## Functional Classification

- 01 - Interstate
- 02 - Principal Arterial (Freeways)
- 03 - Principal Arterial (Other)
- 04 - Minor Arterial
- 05 - Major Collector
- 06 - Minor Collector
- 07 - Local

## Leave / Reenter Indicator

- Y - Route leaves/reenters at this point
- N - Route does not leave/reenter at this point

## Median Type

- 1 - None
- 2 - Unprotected
- 3 - Curbed
- 4 - Positive Barrier (Unspecified)
- 5 - Positive Barrier (Flexible)
- 6 - Positive Barrier (Semi-rigid)
- 7 - Positive Barrier (Rigid)

## NHS

- N - National Highway System
- H - Congressional Corridor
- 2 - Major Airport
- 3 - Major Port Facility
- 4 - Major Amtrak Station
- 5 - Major Rail / Truck Terminal
- 6 - Major Intercity Bus Terminal
- 7 - Major Public Transit / Multi-modal Passenger Terminal
- 8 - Major Pipeline Terminal
- 9 - Major Ferry Terminal

## Priority System

- G - General
- P - Priority System
- U - Urban

## Scenic Byway Code

- A - All American Road
- N - National Scenic Byway
- S - State Scenic Byway

## Shoulder Type

- 1 - None
- 2 - Surfaced shoulder exists (bituminous concrete {AC})
- 3 - Surfaced shoulder exists (Portland Cement Concrete {PCC})
- 4 - Stabilized shoulder exists (gravel or other granular material)
- 5 - Combination shoulder exists (two or more surface types)
- 6 - Earth shoulder exists
- 7 - Barrier curb exists; no shoulder in front of curb

## Surface Type

- A - Combination
- B - Brick
- C - Continuous Reinforced Concrete
- D - Reinforced Concrete
- E - Plain Concrete
- G - Bituminous Concrete
- I - Chipseal on Granular
- K - Open Graded Bituminous
- L - Chipseal or Micro
- M - Gravel
- U - Unimproved
- X - Right of Way Only