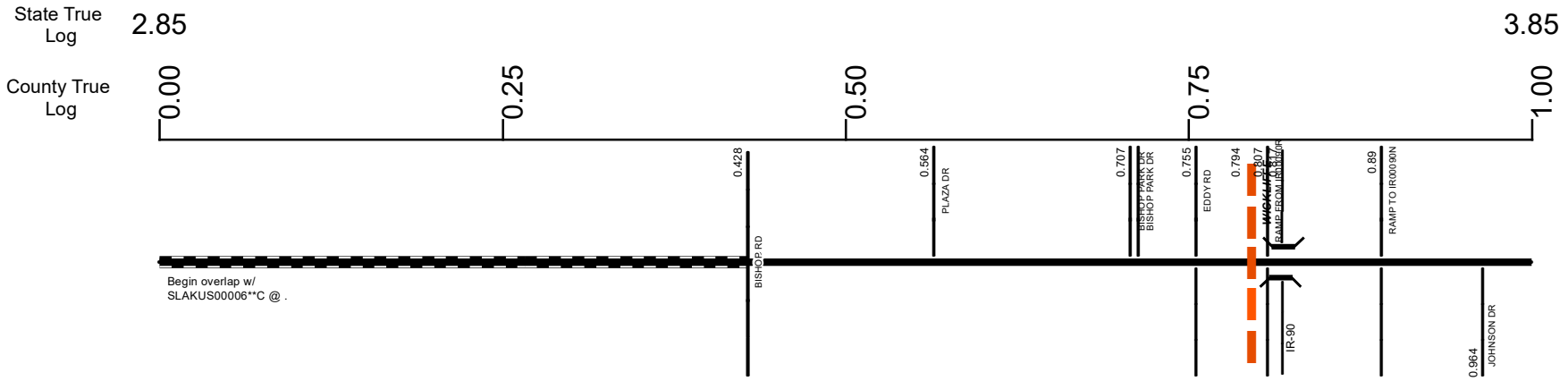


# SLAKSR00084\*\*C



Surface Type & Width (Left / Right)	E 60'
	0.428 - 1.011

Shoulder Type & Width (Left / Right)	1 (0'/0')
	0.428 - 5.968

Through Lanes	4
	0.428 - 1.011

Street Name	BISHOP RD
	0.428 - 1.329

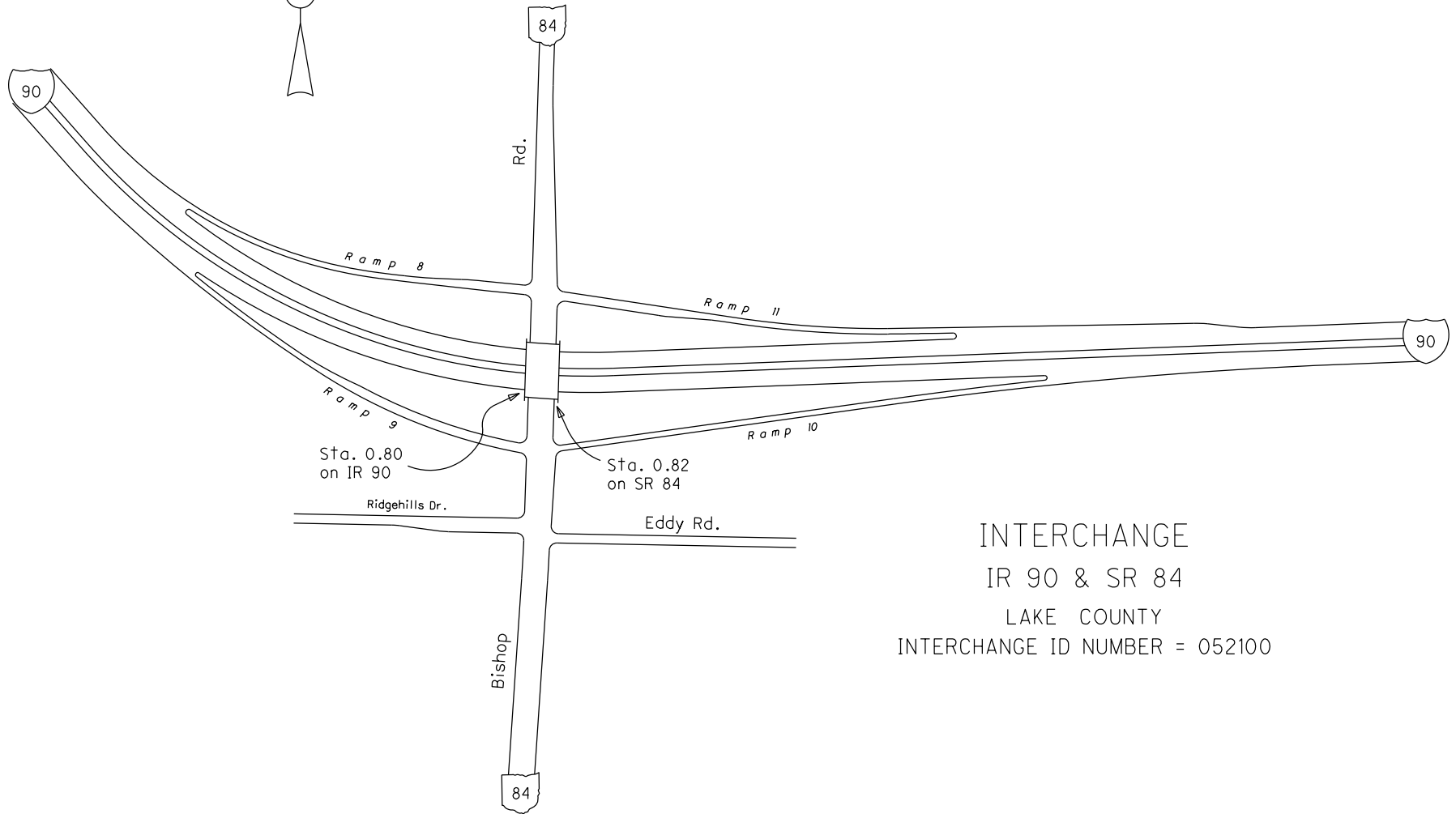
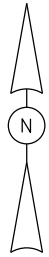
Non-divided Highway	Bridge (on route)	Railroad (at grade)	Intersection
Divided Highway	Underpass	Railroad (underpass)	
Secondary Segment	Overpass	Railroad (overpass)	
Corporation			

Created on: 7/1/2025



transportation.ohio.gov

Prepared by  
The Ohio Department of Transportation  
Office of Technical Services  
Roadway Information



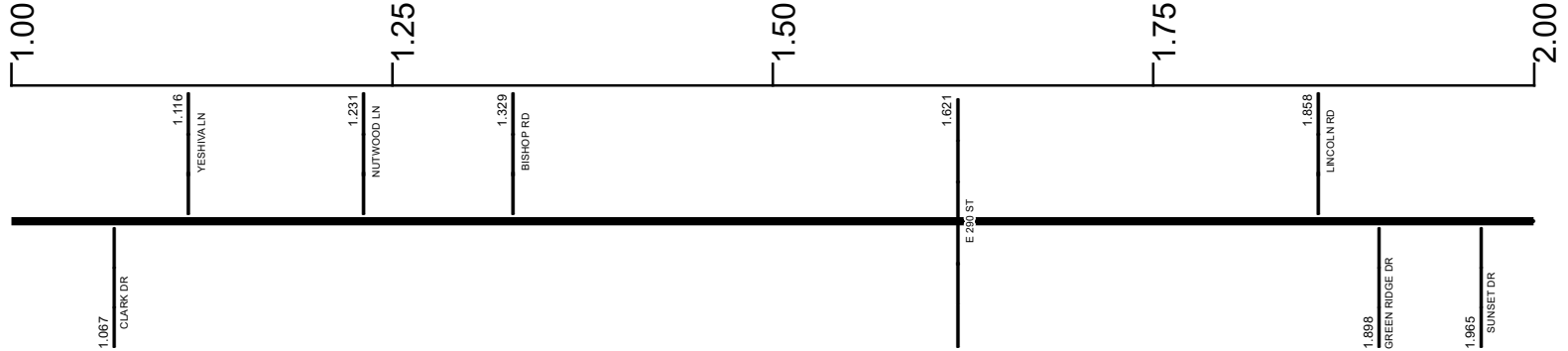
INTERCHANGE  
IR 90 & SR 84  
LAKE COUNTY  
INTERCHANGE ID NUMBER = 052100

# SLAKSR00084\*\*C

State True Log

4.85

County True Log



**Surface Type & Width (Left / Right)**

E 60'	G (16'8") 1.011 - 1.238	G 24' 1.238 - 5.636
-------	----------------------------	------------------------

**Base Type (Left / Right)**

T / N 1.011 - 1.238	N 1.238 - 3.614
------------------------	--------------------

**Shoulder Type & Width (Left / Right)**

1 (0'/0") 0.428 - 5.968	
----------------------------	--

**Through Lanes**

4 0.428 - 1.011	2 1.011 - 31.946
--------------------	---------------------

**Street Name**

BISHOP RD 0.428 - 1.329	RIDGE RD 1.329 - 6.258
----------------------------	---------------------------

- Non-divided Highway
- Divided Highway
- Secondary Segment
- Corporation
- Bridge (on route)
- Underpass
- Overpass
- Railroad (at grade)
- Railroad (underpass)
- Railroad (overpass)
- Intersection

Created on: 7/1/2025

transportation.ohio.gov

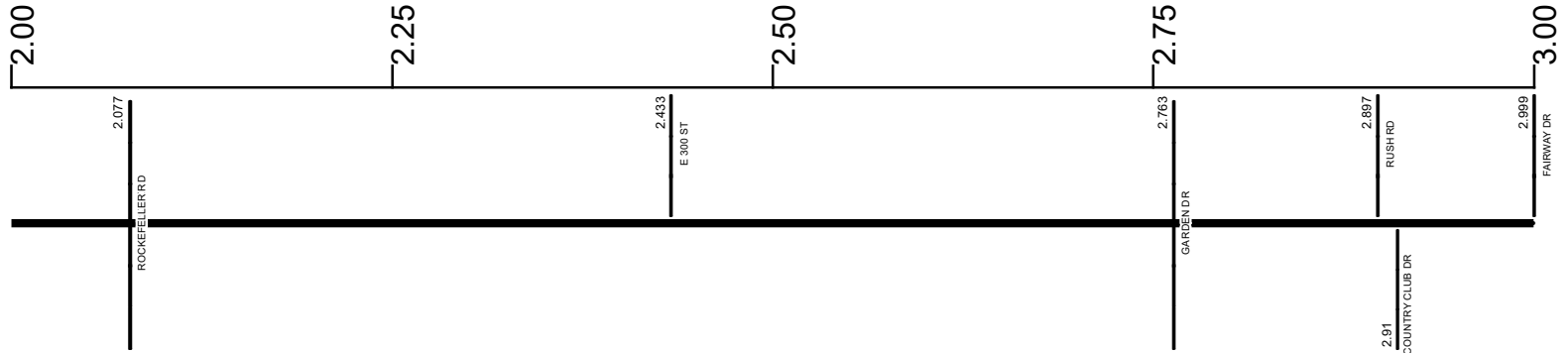
Prepared by  
The Ohio Department of Transportation  
Office of Technical Services  
Roadway Information

# SLAKSR00084\*\*C

State True Log

5.85

County True Log



Surface Type & Width (Left / Right)

	G 24'
	1.238 - 5.636

Base Type (Left / Right)

	N
	1.238 - 3.614

Shoulder Type & Width (Left / Right)

	1 (0'/0')
	0.428 - 5.968

Through Lanes

	2
	1.011 - 31.946

Street Name

	RIDGE RD
	1.329 - 6.258

- |  |   |   |   |
|--|---|---|---|
| <ul style="list-style-type: none"> <li> Non-divided Highway</li> <li> Divided Highway</li> <li> Secondary Segment</li> <li> Corporation</li> </ul> | <ul style="list-style-type: none"> <li> Bridge (on route)</li> <li> Underpass</li> <li> Overpass</li> </ul> | <ul style="list-style-type: none"> <li> Railroad (at grade)</li> <li> Railroad (underpass)</li> <li> Railroad (overpass)</li> </ul> | <ul style="list-style-type: none"> <li> Intersection</li> </ul> |
|--|---|---|---|

Created on: 7/1/2025

transportation.ohio.gov

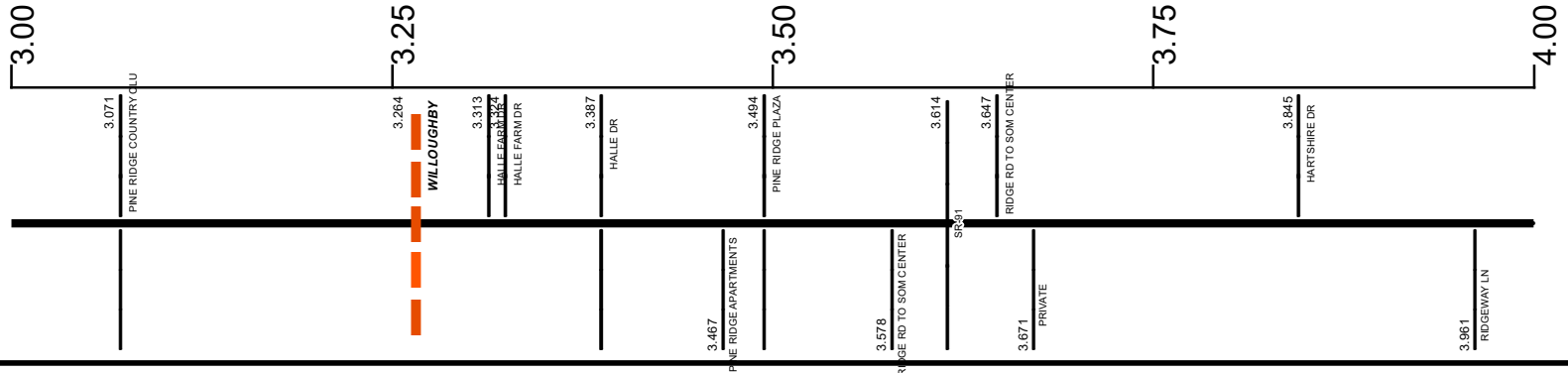
Prepared by  
The Ohio Department of Transportation  
Office of Technical Services  
Roadway Information

# SLAKSR00084\*\*C

State True Log

6.85

County True Log



Surface Type & Width (Left / Right)

G 24'
1.238 - 5.636

Base Type (Left / Right)

N	P
1.238 - 3.614	3.614 - 5.636

Shoulder Type & Width (Left / Right)

1 (0'/0')
0.428 - 5.968

Resurface Year

2021
3.614 - 7.777

Through Lanes

2
1.011 - 31.946

Street Name

RIDGE RD
1.329 - 6.258

- Non-divided Highway
- Divided Highway
- Secondary Segment
- Corporation
- Bridge (on route)
- Underpass
- Overpass
- Railroad (at grade)
- Railroad (underpass)
- Railroad (overpass)
- Intersection

Created on: 7/1/2025

transportation.ohio.gov

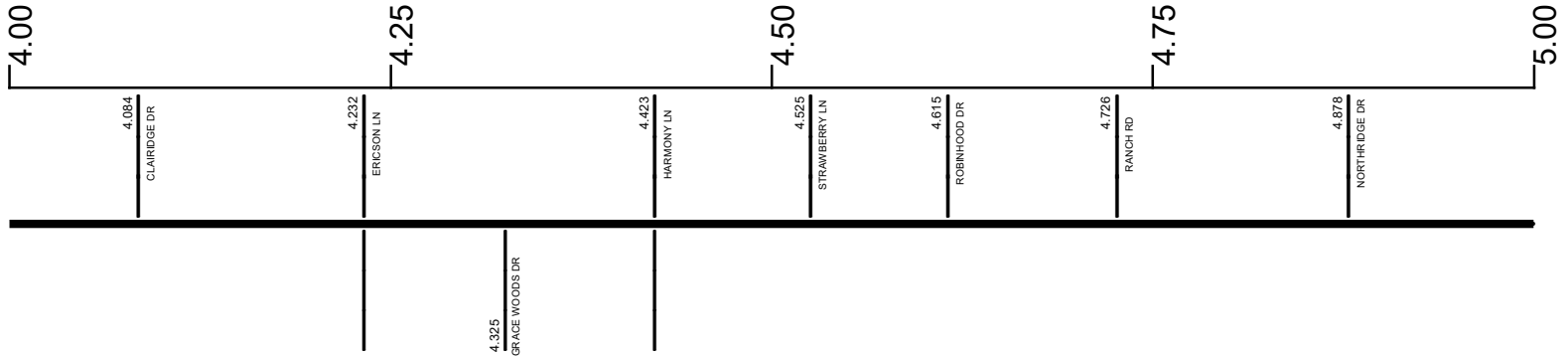
Prepared by  
The Ohio Department of Transportation  
Office of Technical Services  
Roadway Information

# SLAKSR00084\*\*C

State True Log

7.85

County True Log



Surface Type & Width (Left / Right)

G 24'  
1.238 - 5.636

Base Type (Left / Right)

P  
3.614 - 5.636

Shoulder Type & Width (Left / Right)

1 (0'/0')  
0.428 - 5.968

Resurface Year

2021  
3.614 - 7.777

Through Lanes

2  
1.011 - 31.946

Street Name

RIDGE RD  
1.329 - 6.258

- |                     |                   |                      |              |
|---------------------|-------------------|----------------------|--------------|
| Non-divided Highway | Bridge (on route) | Railroad (at grade)  | Intersection |
| Divided Highway     | Underpass         | Railroad (underpass) |              |
| Secondary Segment   | Overpass          | Railroad (overpass)  |              |
| Corporation         |                   |                      |              |

Created on: 7/1/2025

transportation.ohio.gov

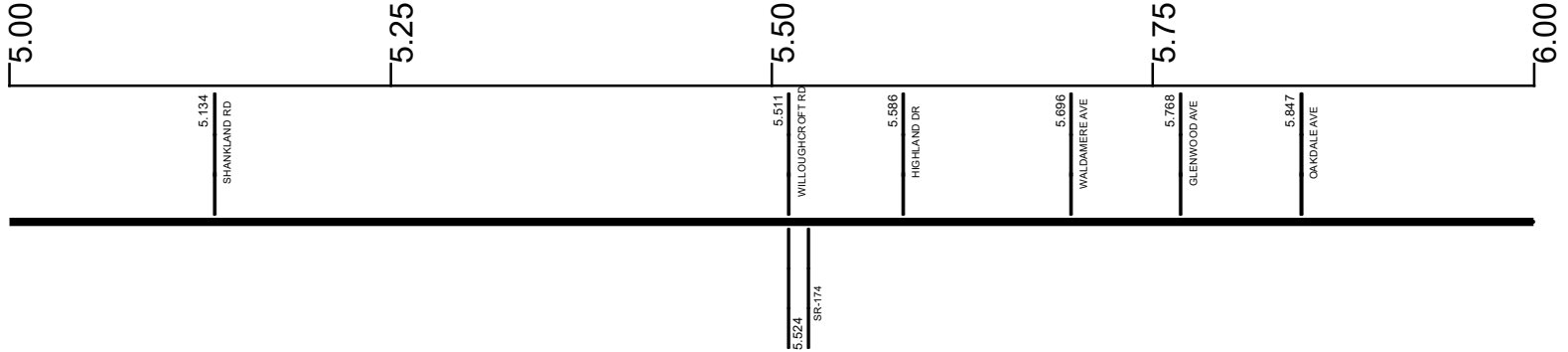
Prepared by  
The Ohio Department of Transportation  
Office of Technical Services  
Roadway Information

# SLAKSR00084\*\*C

State True Log

8.85

County True Log



**Surface Type & Width (Left / Right)**

G 24'	G 28'	G (20'/4')
1.238 - 5.636	5.636 - 5.866	5.866 - 6.137

**Base Type (Left / Right)**

P	T	P / N
3.614 - 5.636	5.636 - 5.866	5.866 - 6.137

**Shoulder Type & Width (Left / Right)**

	1 (0'/0')	5 (0'/3')
	0.428 - 5.968	5.968 - 6.137

**Resurface Year**

	2021	
	3.614 - 7.777	

**Through Lanes**

	2	
	1.011 - 31.946	

**Street Name**

	RIDGE RD	
	1.329 - 6.258	

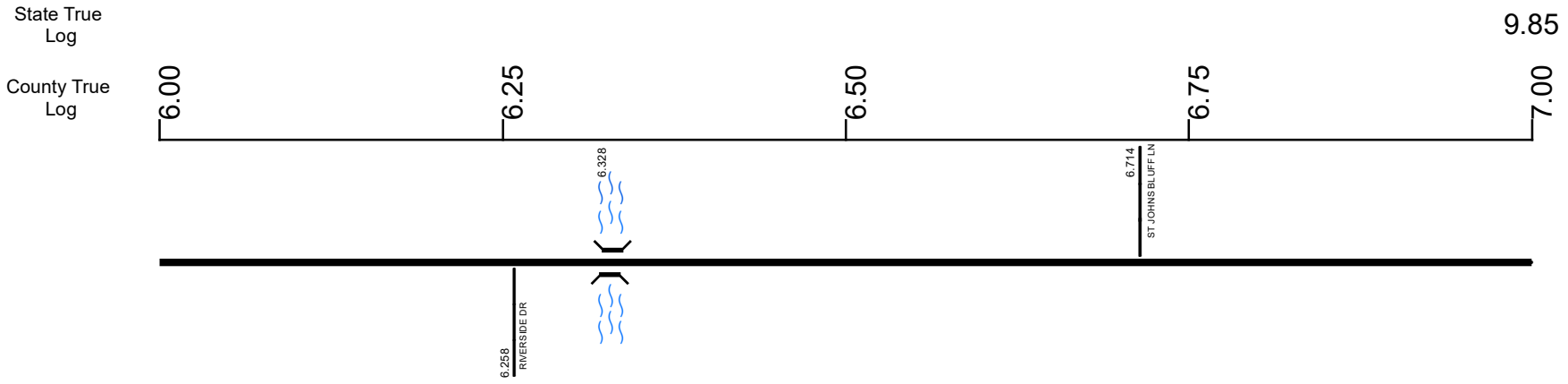
- Non-divided Highway
- Divided Highway
- Secondary Segment
- Corporation
- Bridge (on route)
- Underpass
- Overpass
- Railroad (at grade)
- Railroad (underpass)
- Railroad (overpass)
- Intersection

Created on: 7/1/2025

transportation.ohio.gov

Prepared by  
The Ohio Department of Transportation  
Office of Technical Services  
Roadway Information

# SLAKSR00084\*\*C



Surface Type & Width (Left / Right)		
G (20'4") 5.866 - 6.137	G 24' 6.137 - 6.508	G (20'4") 6.508 - 8.147
Base Type (Left / Right)		
P / N 5.866 - 6.137	L 6.137 - 6.508	P / L 6.508 - 9.498
Shoulder Type & Width (Left / Right)		
5 (0'3") 5.968 - 6.137	5 (3'3") 6.137 - 7.807	
Resurface Year		
2021 3.614 - 7.777		
Through Lanes		
2 1.011 - 31.946		
Street Name		
RIDGE RD 1.329 - 6.258	JOHNNYCAKE RIDGE RD 6.258 - 17.44	

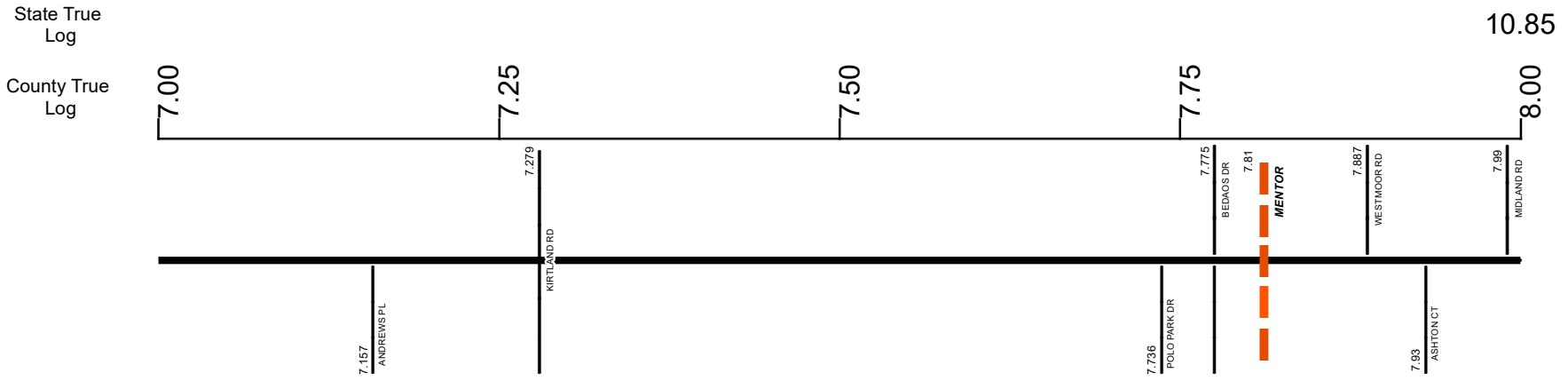
<ul style="list-style-type: none"> <li> Non-divided Highway</li> <li> Divided Highway</li> <li> Secondary Segment</li> <li> Corporation</li> </ul>	<ul style="list-style-type: none"> <li> Bridge (on route)</li> <li> Underpass</li> <li> Overpass</li> </ul>	<ul style="list-style-type: none"> <li> Railroad (at grade)</li> <li> Railroad (underpass)</li> <li> Railroad (overpass)</li> </ul>	<ul style="list-style-type: none"> <li> Intersection</li> </ul>
--	---	---	---

Created on: 7/1/2025

transportation.ohio.gov

Prepared by  
 The Ohio Department of Transportation  
 Office of Technical Services  
 Roadway Information

# SLAKSR00084\*\*C



Surface Type & Width (Left / Right)	G (20'4')	
	6.508 - 8.147	
Base Type (Left / Right)	P / L	
	6.508 - 9.498	
Shoulder Type & Width (Left / Right)	5 (3'3')	5 (1'1')
	6.137 - 7.807	7.807 - 8.147
Resurface Year	2021	
	3.614 - 7.777	
Through Lanes	2	
	1.011 - 31.946	
Street Name	JOHNNYCAKE RIDGE RD	
	6.258 - 17.44	

Non-divided Highway	Bridge (on route)	Railroad (at grade)	Intersection
Divided Highway	Underpass	Railroad (underpass)	
Secondary Segment	Overpass	Railroad (overpass)	
Corporation			

Created on: 7/1/2025



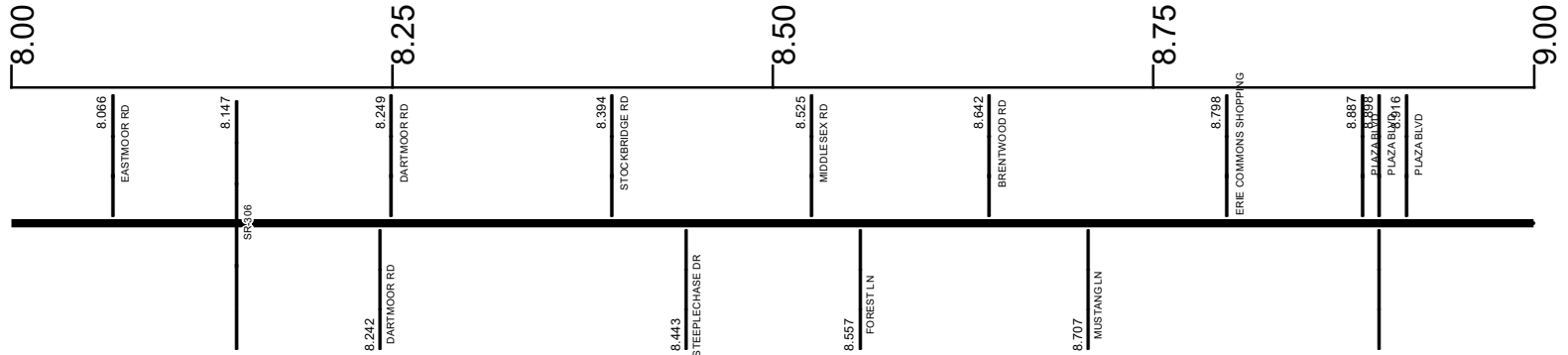
transportation.ohio.gov  
 Prepared by  
 The Ohio Department of Transportation  
 Office of Technical Services  
 Roadway Information

# SLAKSR00084\*\*C

State True Log

11.85

County True Log



**Surface Type & Width (Left / Right)**

G (20'/4')	G (24'/10')
6.508 - 8.147	8.147 - 9.498

**Base Type (Left / Right)**

	P / L
	6.508 - 9.498

**Shoulder Type & Width (Left / Right)**

5 (1'/1')	2 (3'/3')
7.807 - 8.147	8.147 - 9.697

**Through Lanes**

	2
	1.011 - 31.946

**Street Name**

	JOHNNYCAKE RIDGE RD
	6.258 - 17.44

- Non-divided Highway
  Bridge (on route)
  Railroad (at grade)
  Intersection
- Divided Highway
  Underpass
  Railroad (underpass)
- Secondary Segment
  Overpass
  Railroad (overpass)
- Corporation**

Created on: 7/1/2025

transportation.ohio.gov

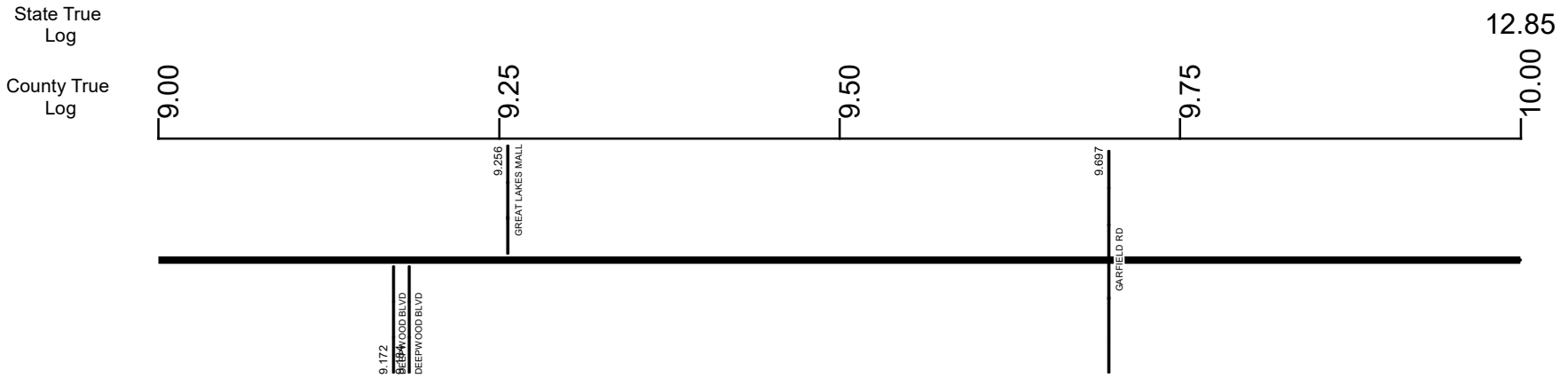
Prepared by

The Ohio Department of Transportation

Office of Technical Services

Roadway Information

# SLAKSR00084\*\*C



**Surface Type & Width (Left / Right)**

G (24'/10')	G (20'/4')	G (24'/10')
8.147 - 9.498	9.498 - 9.697	9.697 - 10.492

**Base Type (Left / Right)**

P / L	P / N	P / L
6.508 - 9.498	9.498 - 9.697	9.697 - 10.492

**Shoulder Type & Width (Left / Right)**

2 (3'/3')	2 (2'/2')
8.147 - 9.697	9.697 - 10.492

**Through Lanes**

2
1.011 - 31.946

**Street Name**

JOHNNYCAKE RIDGE RD
6.258 - 17.44

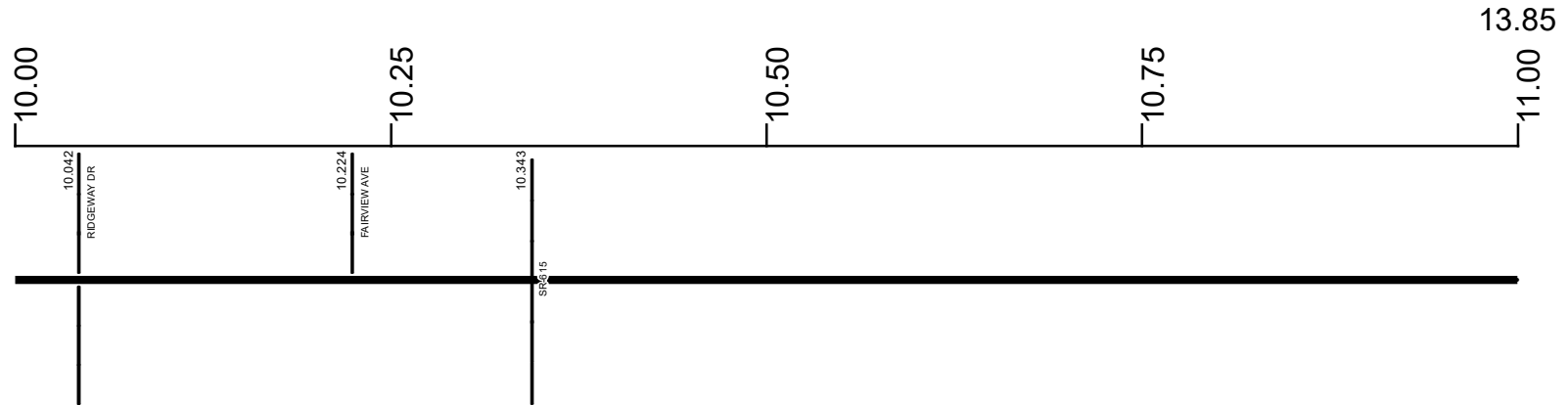
- Non-divided Highway
- Divided Highway
- Secondary Segment
- Corporation
- Bridge (on route)
- Underpass
- Overpass
- Railroad (at grade)
- Railroad (underpass)
- Railroad (overpass)
- Intersection

Created on: 7/1/2025

transportation.ohio.gov  
 Prepared by  
 The Ohio Department of Transportation  
 Office of Technical Services  
 Roadway Information

# SLAKSR00084\*\*C

State True Log  
County True Log



Surface Type & Width (Left / Right)

G (24'/10')	G (20'/4')
9.697 - 10.492	10.492 - 15.431

Base Type (Left / Right)

P / L	P / N
9.697 - 10.492	10.492 - 15.431

Shoulder Type & Width (Left / Right)

2 (2'/2')	2 (3'/3')
9.697 - 10.492	10.492 - 11.57

Through Lanes

2
1.011 - 31.946

Street Name

JOHNNYCAKE RIDGE RD
6.258 - 17.44

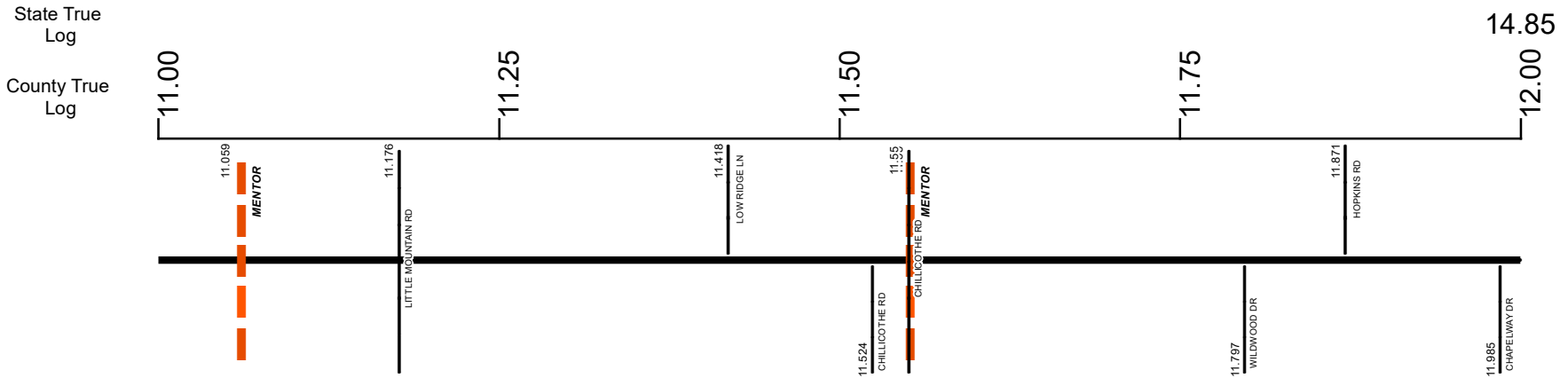
- Non-divided Highway
- Divided Highway
- Secondary Segment
- Corporation
- Bridge (on route)
- Underpass
- Overpass
- Railroad (at grade)
- Railroad (underpass)
- Railroad (overpass)
- Intersection

Created on: 7/1/2025



transportation.ohio.gov  
Prepared by  
The Ohio Department of Transportation  
Office of Technical Services  
Roadway Information

# SLAKSR00084\*\*C



Surface Type & Width (Left / Right)	G (20'4')				
	10.492 - 15.431				
Base Type (Left / Right)	P / N				
	10.492 - 15.431				
Shoulder Type & Width (Left / Right)					
	<table style="width: 100%; border-collapse: collapse;"> <tr> <td style="width: 50%; text-align: center;">2 (3'3')</td> <td style="width: 50%; text-align: center;">5 (3'3')</td> </tr> <tr> <td style="text-align: center;">10.492 - 11.57</td> <td style="text-align: center;">11.57 - 15.431</td> </tr> </table>	2 (3'3')	5 (3'3')	10.492 - 11.57	11.57 - 15.431
2 (3'3')	5 (3'3')				
10.492 - 11.57	11.57 - 15.431				
Through Lanes	2				
	1.011 - 31.946				
Street Name	JOHNNYCAKE RIDGE RD				
	6.258 - 17.44				

- Non-divided Highway
- Divided Highway
- Secondary Segment
- Corporation
- Bridge (on route)
- Underpass
- Overpass
- Railroad (at grade)
- Railroad (underpass)
- Railroad (overpass)
- Intersection

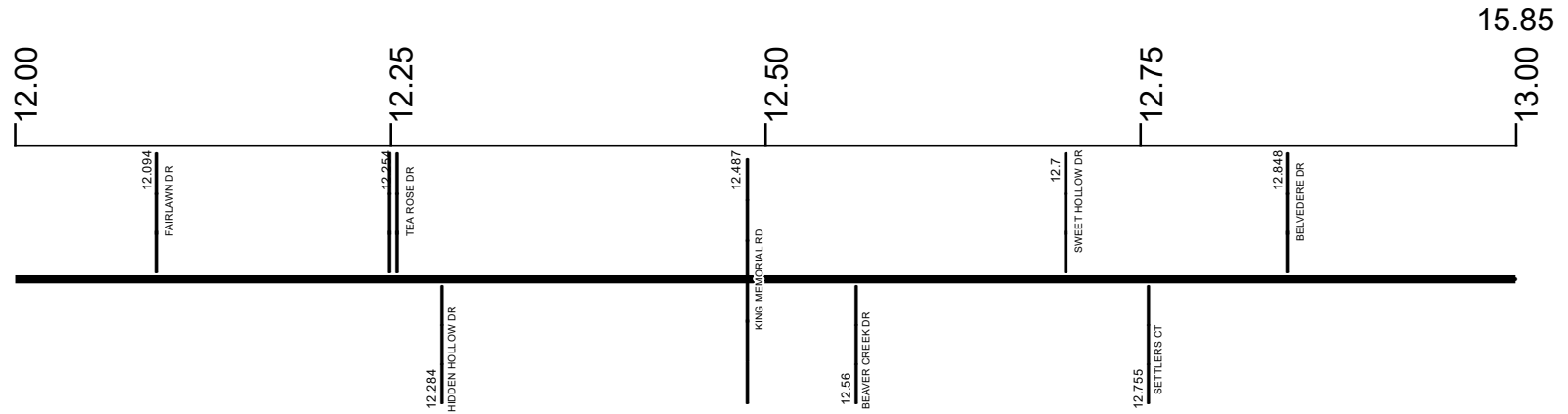
Created on: 7/1/2025

transportation.ohio.gov

Prepared by  
 The Ohio Department of Transportation  
 Office of Technical Services  
 Roadway Information

# SLAKSR00084\*\*C

State True Log  
County True Log



Surface Type & Width (Left / Right)

G (20'4')  
10.492 - 15.431

Base Type (Left / Right)

P / N  
10.492 - 15.431

Shoulder Type & Width (Left / Right)












5 (3'3')  
11.57 - 15.431

Through Lanes

2  
1.011 - 31.946

Street Name

JOHNNYCAKE RIDGE RD  
6.258 - 17.44

-  Non-divided Highway
-  Divided Highway
-  Secondary Segment
-  Corporation
-  Bridge (on route)
-  Underpass
-  Overpass
-  Railroad (at grade)
-  Railroad (underpass)
-  Railroad (overpass)
-  Intersection

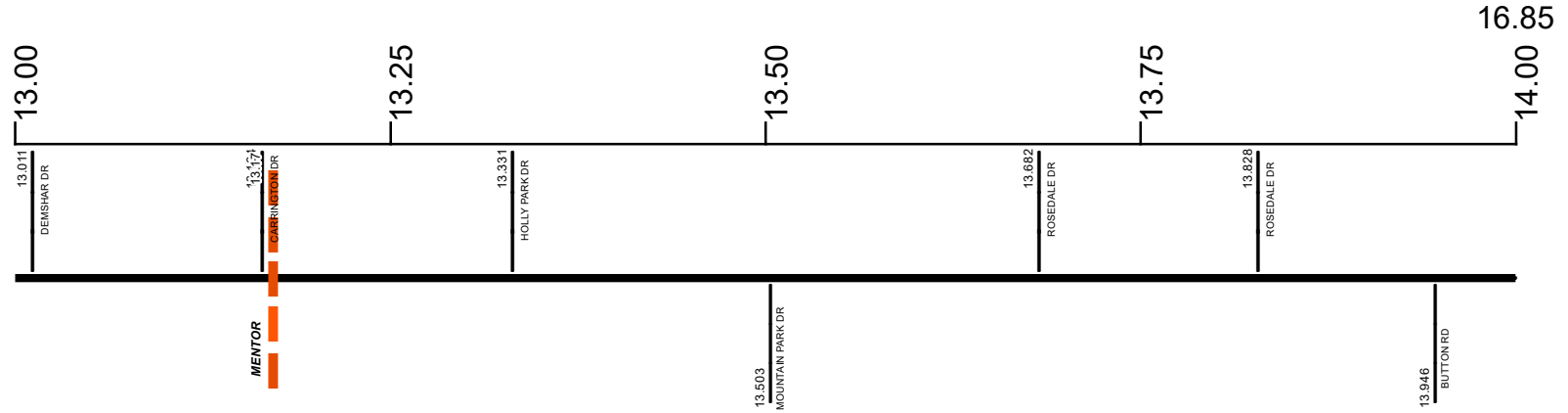
Created on: 7/1/2025



transportation.ohio.gov  
Prepared by  
The Ohio Department of Transportation  
Office of Technical Services  
Roadway Information

# SLAKSR00084\*\*C

State True Log  
County True Log



Surface Type & Width (Left / Right)	G (20/4')
	10.492 - 15.431
Base Type (Left / Right)	P / N
	10.492 - 15.431
Shoulder Type & Width (Left / Right)	5 (3/3')
	11.57 - 15.431
Through Lanes	2
	1.011 - 31.946
Street Name	JOHNNYCAKE RIDGE RD
	6.258 - 17.44

- Non-divided Highway
- Divided Highway
- Secondary Segment
- Corporation
- Bridge (on route)
- Underpass
- Overpass
- Railroad (at grade)
- Railroad (underpass)
- Railroad (overpass)
- Intersection

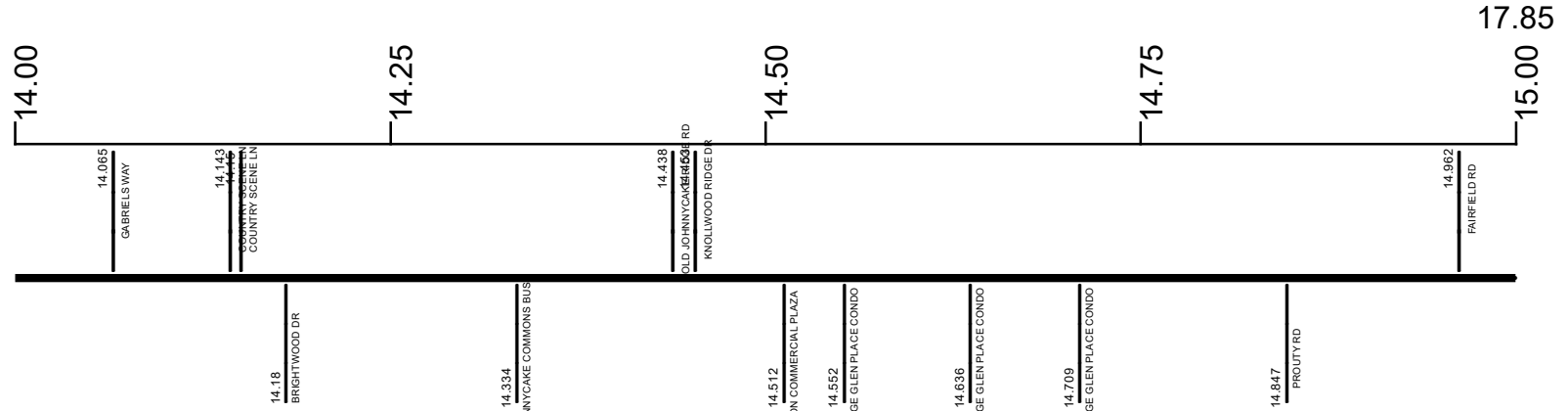
Created on: 7/1/2025



transportation.ohio.gov  
Prepared by  
The Ohio Department of Transportation  
Office of Technical Services  
Roadway Information

# SLAKSR00084\*\*C

State True Log  
County True Log



Surface Type & Width (Left / Right)	G (20'4')
	10.492 - 15.431
Base Type (Left / Right)	P / N
	10.492 - 15.431
Shoulder Type & Width (Left / Right)	5 (3'3')
	11.57 - 15.431
Through Lanes	2
	1.011 - 31.946
Street Name	JOHNNYCAKE RIDGE RD
	6.258 - 17.44

Non-divided Highway	Bridge (on route)	Railroad (at grade)	Intersection
Divided Highway	Underpass	Railroad (underpass)	
Secondary Segment	Overpass	Railroad (overpass)	
Corporation			

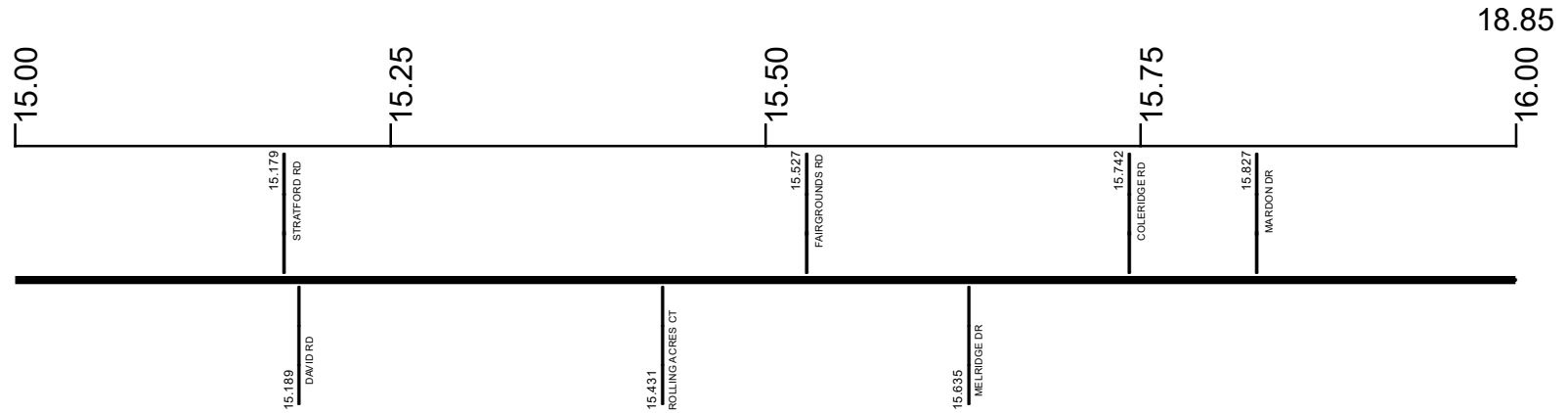
Created on: 7/1/2025



transportation.ohio.gov  
Prepared by  
The Ohio Department of Transportation  
Office of Technical Services  
Roadway Information

# SLAKSR00084\*\*C

State True Log  
County True Log



**Surface Type & Width (Left / Right)**

G (20'4")	G (20'16")	G (20'4")
10.492 - 15.431	15.431 - 15.596	15.596 - 17.159

**Base Type (Left / Right)**

P / N	P / L	P / N
10.492 - 15.431	15.431 - 15.596	15.596 - 16.324

**Shoulder Type & Width (Left / Right)**

5 (3'3")	2 (4'4")	5 (2'2")
11.57 - 15.431	15.431 - 15.596	15.596 - 16.115

**Through Lanes**

2
1.011 - 31.946

**Street Name**

JOHNNYCAKE RIDGE RD
6.258 - 17.44

- Non-divided Highway
- Divided Highway
- Secondary Segment
- Corporation
- Bridge (on route)
- Underpass
- Overpass
- Railroad (at grade)
- Railroad (underpass)
- Railroad (overpass)
- Intersection

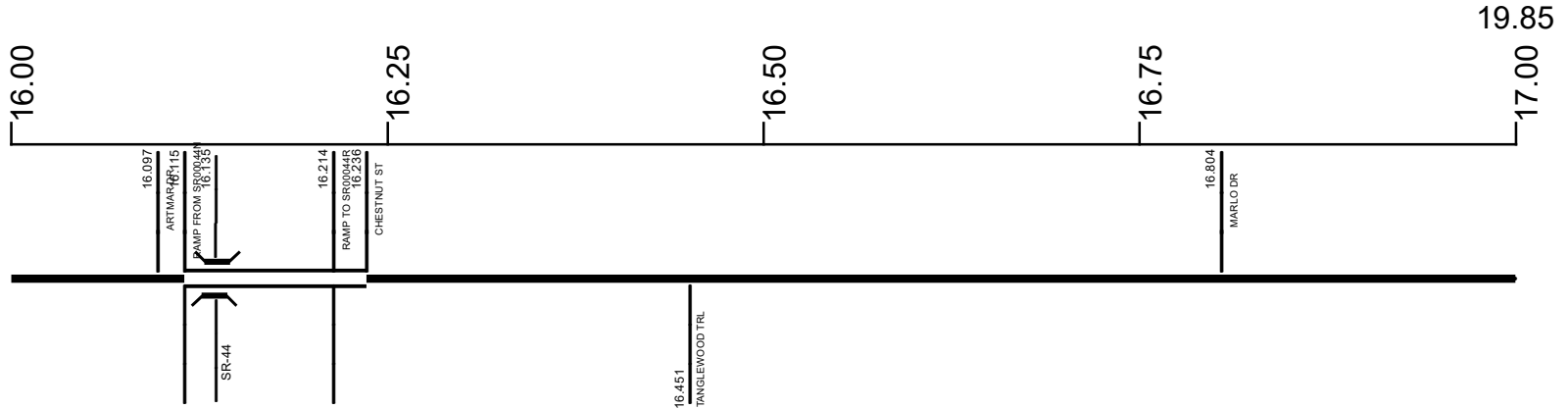
Created on: 7/1/2025

transportation.ohio.gov

Prepared by  
The Ohio Department of Transportation  
Office of Technical Services  
Roadway Information

# SLAKSR00084\*\*C

State True Log  
County True Log



**Surface Type & Width (Left / Right)**

G (20'4')
15.596 - 17.159

**Base Type (Left / Right)**

P / N	P / L
15.596 - 16.324	16.324 - 17.159

**Shoulder Type & Width (Left / Right)**

5 (2'2')	5 (6'4')	5 (6'3')
15.596 - 16.115	16.115 - 16.236	16.236 - 17.44

**Median Type and Width**

4 ( 10' )
16.115 - 16.236

**Through Lanes**

2
1.011 - 31.946

**Street Name**

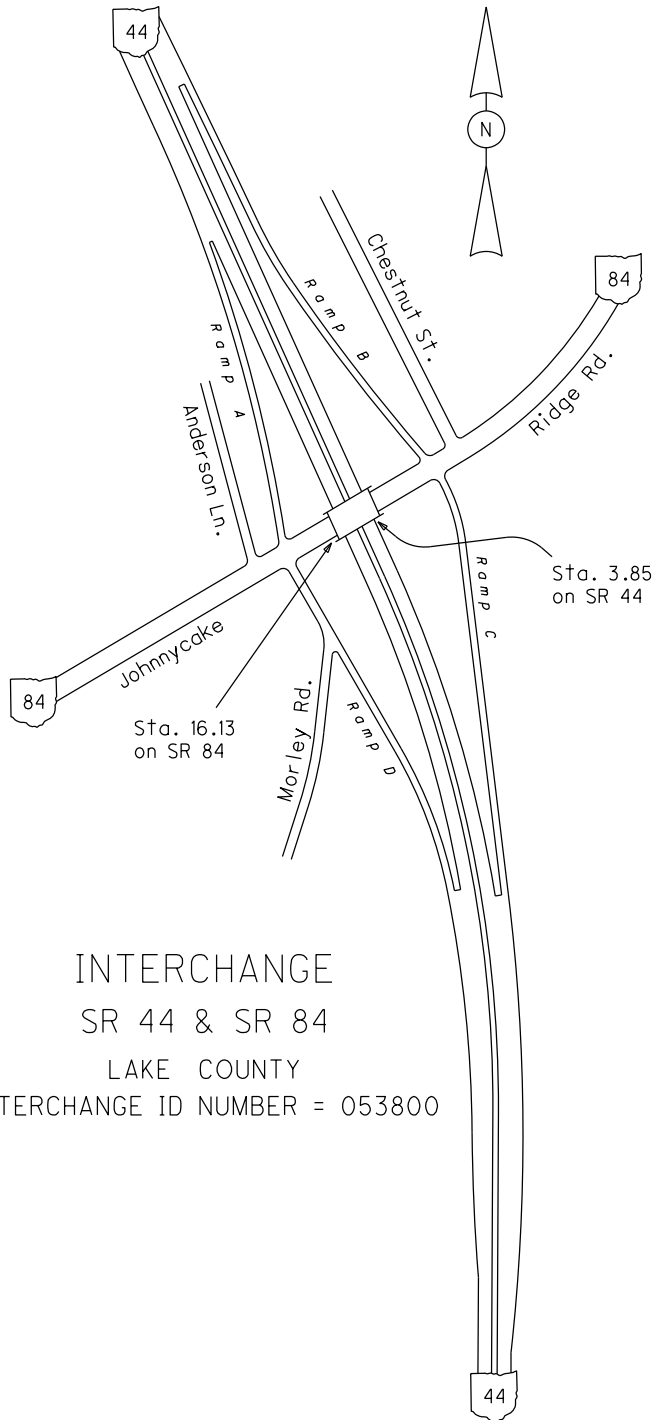
JOHNNYCAKE RIDGE RD
6.258 - 17.44

- |                     |                   |                      |              |
|---------------------|-------------------|----------------------|--------------|
| Non-divided Highway | Bridge (on route) | Railroad (at grade)  | Intersection |
| Divided Highway     | Underpass         | Railroad (underpass) |              |
| Secondary Segment   | Overpass          | Railroad (overpass)  |              |
| Corporation         |                   |                      |              |

Created on: 7/1/2025

transportation.ohio.gov

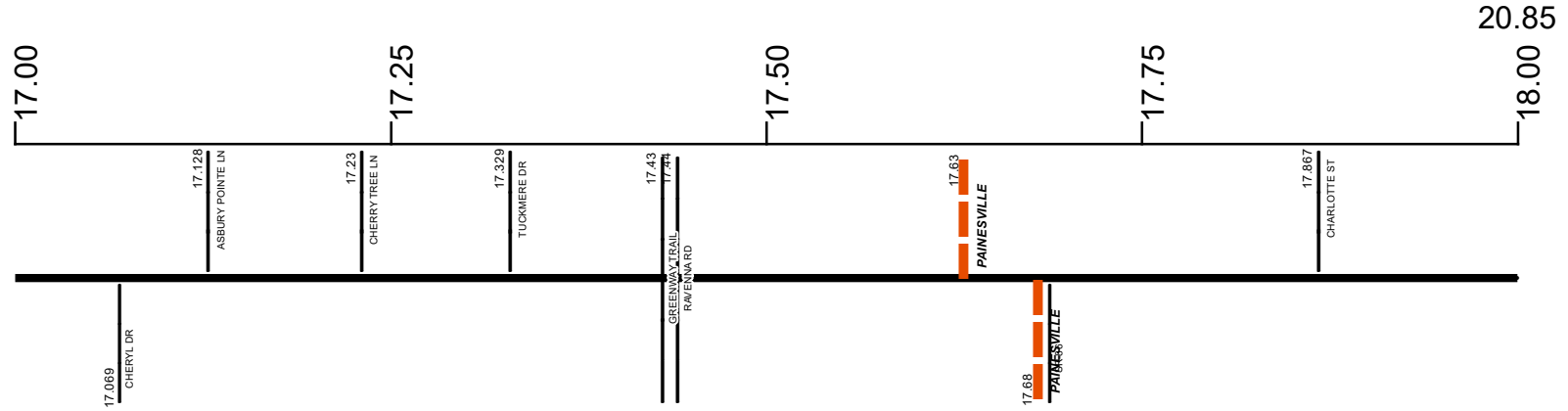
Prepared by  
The Ohio Department of Transportation  
Office of Technical Services  
Roadway Information



INTERCHANGE  
 SR 44 & SR 84  
 LAKE COUNTY  
 INTERCHANGE ID NUMBER = 053800

# SLAKSR00084\*\*C

State True Log  
County True Log



### Surface Type & Width (Left / Right)

G (20'4')	G 24'	G 20'
15.596 - 17.159	17.159 - 17.44	17.44 - 18.073

### Base Type (Left / Right)

P / L	L	P
16.324 - 17.159	17.159 - 17.44	17.44 - 18.002

### Shoulder Type & Width (Left / Right)

5 (6'3')	5 (2'2')
16.236 - 17.44	17.44 - 18.073

### Through Lanes

2
1.011 - 31.946

### Street Name

JOHNNYCAKE RIDGE RD	BANK ST
6.258 - 17.44	17.44 - 18.002

- Non-divided Highway
- Divided Highway
- Secondary Segment
- Corporation
- Bridge (on route)
- Underpass
- Overpass
- Railroad (at grade)
- Railroad (underpass)
- Railroad (overpass)
- Intersection

Created on: 7/1/2025



transportation.ohio.gov  
Prepared by  
The Ohio Department of Transportation  
Office of Technical Services  
Roadway Information

# SLAKSR00084\*\*C

State True Log

21.85

County True Log

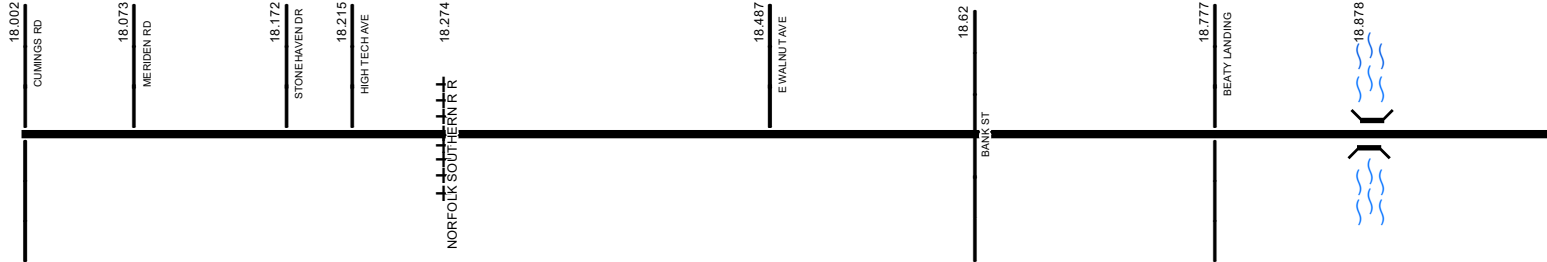
18.00

18.25

18.50

18.75

19.00



### Surface Type & Width (Left / Right)

G 20'	G 22'	G 32'	G 30'	G 24'	G 28'
17.44 - 18.073	18.073 - 18.213	18.213 - 18.487	18.487 - 18.62	18.62 - 18.777	18.777 - 19.091

### Base Type (Left / Right)

L	P	T	P	L
18.002 - 18.073	18.073 - 18.213	18.213 - 18.487	18.487 - 18.777	18.777 - 19.091

### Shoulder Type & Width (Left / Right)

5 (2'/2')	5 (1'/1')	1 (0'/0')	2 (2'/2')	1 (0'/0')
17.44 - 18.073	18.073 - 18.213	18.213 - 18.62	18.62 - 18.777	18.777 - 19.752

### Through Lanes

2
1.011 - 31.946

### Street Name

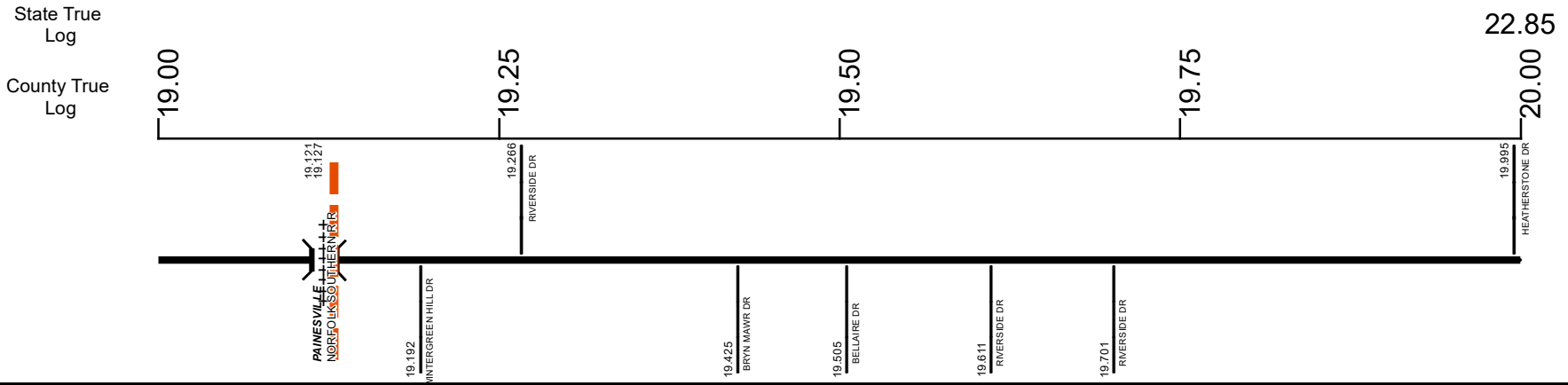
BANK ST	S STATE ST	E WALNUT AVE
17.44 - 18.002	18.002 - 18.487	18.487 - 19.127

- Non-divided Highway
- Divided Highway
- Secondary Segment
- Corporation
- Bridge (on route)
- Underpass
- Overpass
- Railroad (at grade)
- Railroad (underpass)
- Railroad (overpass)
- Intersection

Created on: 7/1/2025

transportation.ohio.gov  
 Prepared by  
 The Ohio Department of Transportation  
 Office of Technical Services  
 Roadway Information

# SLAKSR00084\*\*C



Surface Type & Width (Left / Right)			
G 28'	G 26'	G 28'	G 18'
18.777 - 19.091	19.091 - 19.266	19.266 - 19.752	19.752 - 21.58
Base Type (Left / Right)			
L	P		
18.777 - 19.091	19.091 - 21.58		
Shoulder Type & Width (Left / Right)			
1 (0'/0')		5 (2'/2')	
18.777 - 19.752		19.752 - 29.381	
Through Lanes			
2			
1.011 - 31.946			
Street Name			
E WALNUT AVE	WALNUT AVE	RIVERSIDE DR	
18.487 - 19.127	19.127 - 19.266	19.266 - 21.58	

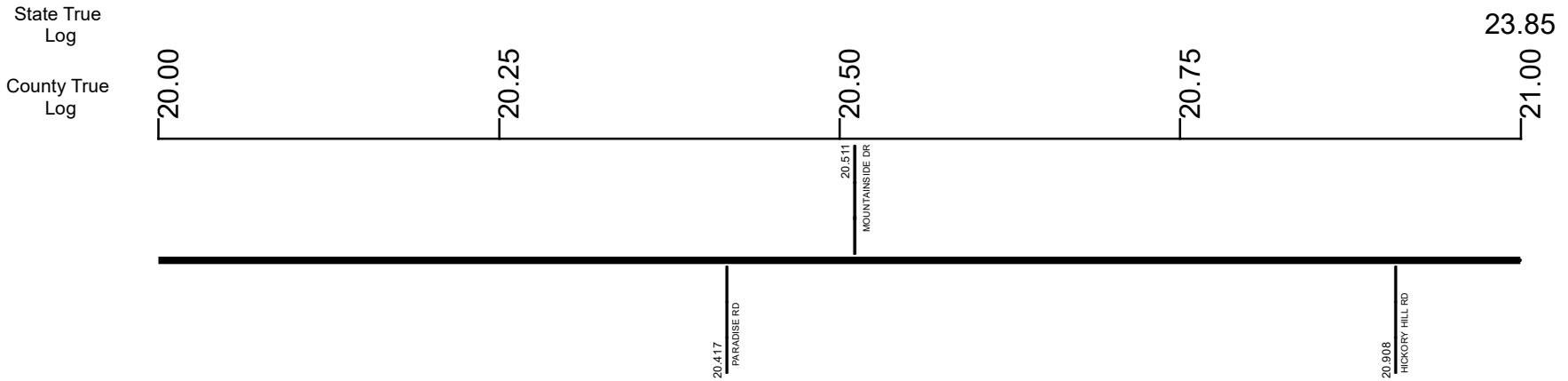
<ul style="list-style-type: none"> <li> Non-divided Highway</li> <li> Divided Highway</li> <li> Secondary Segment</li> <li> Corporation</li> </ul>	<ul style="list-style-type: none"> <li> Bridge (on route)</li> <li> Underpass</li> <li> Overpass</li> </ul>	<ul style="list-style-type: none"> <li> Railroad (at grade)</li> <li> Railroad (underpass)</li> <li> Railroad (overpass)</li> </ul>	<ul style="list-style-type: none"> <li> Intersection</li> </ul>
--	---	---	---

Created on: 7/1/2025

transportation.ohio.gov

Prepared by  
 The Ohio Department of Transportation  
 Office of Technical Services  
 Roadway Information

# SLAKSR00084\*\*C



Surface Type & Width (Left / Right)	G 18'
	19.752 - 21.58
Base Type (Left / Right)	P
	19.091 - 21.58
Shoulder Type & Width (Left / Right)	5 (2/2')
	19.752 - 29.381
Through Lanes	2
	1.011 - 31.946
Street Name	RIVERSIDE DR
	19.266 - 21.58

Non-divided Highway	Bridge (on route)	Railroad (at grade)	Intersection
Divided Highway	Underpass	Railroad (underpass)	
Secondary Segment	Overpass	Railroad (overpass)	
Corporation			

Created on: 7/1/2025



transportation.ohio.gov

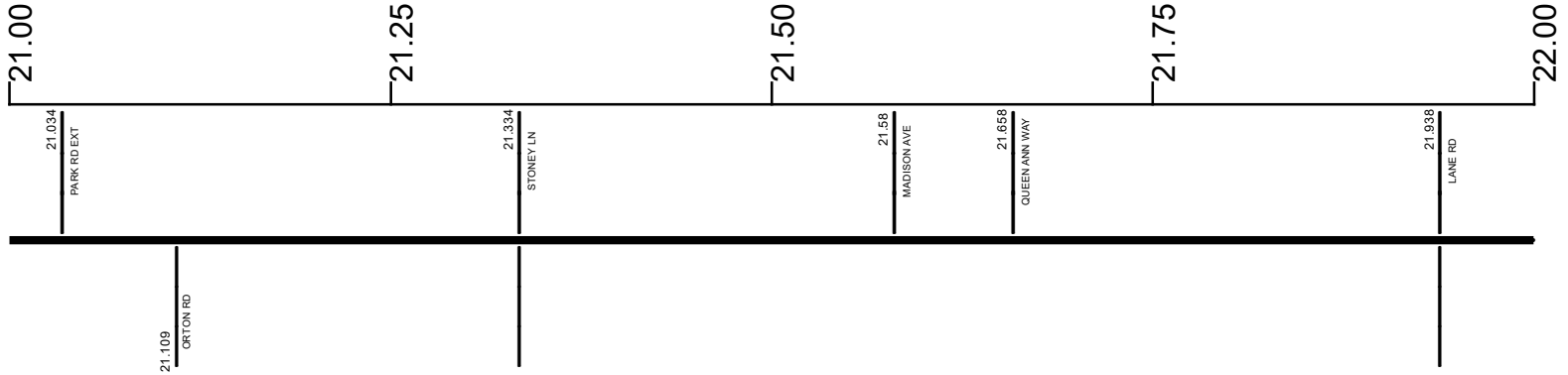
Prepared by  
The Ohio Department of Transportation  
Office of Technical Services  
Roadway Information

# SLAKSR00084\*\*C

State True Log

24.85

County True Log



**Surface Type & Width (Left / Right)**

G 18'	G (16'4')
19.752 - 21.58	21.58 - 28.275

**Base Type (Left / Right)**

P	P / L
19.091 - 21.58	21.58 - 29.381

**Shoulder Type & Width (Left / Right)**

5 (2/2)
19.752 - 29.381

Resurface Year

2022

21.848 - 21.978

**Through Lanes**

2
1.011 - 31.946

**Street Name**

RIVERSIDE DR	S RIDGE RD
19.266 - 21.58	21.58 - 28.275

- Non-divided Highway
- Divided Highway
- Secondary Segment
- Corporation
- Bridge (on route)
- Underpass
- Overpass
- Railroad (at grade)
- Railroad (underpass)
- Railroad (overpass)
- Intersection

Created on: 7/1/2025

transportation.ohio.gov

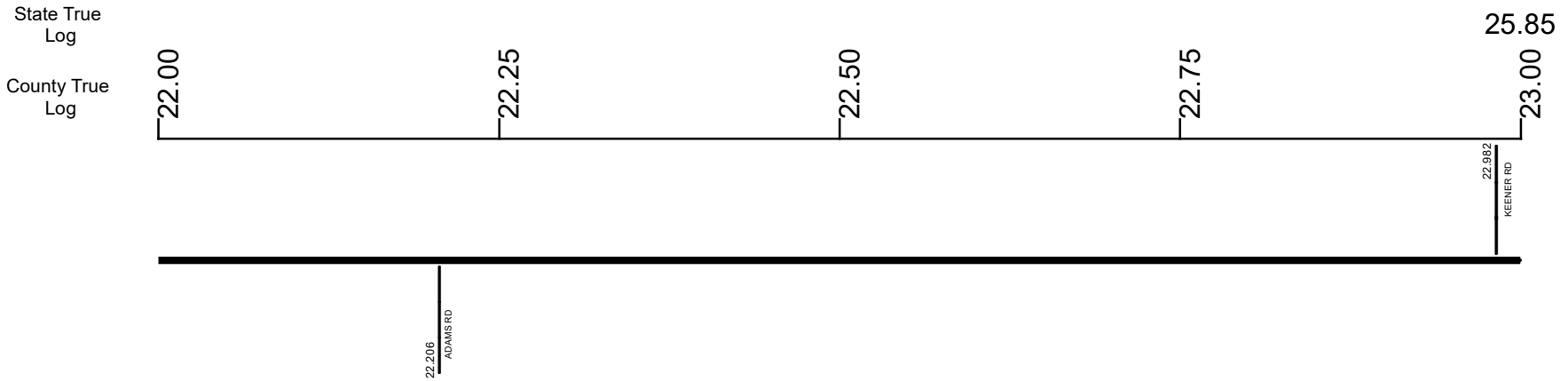
Prepared by

The Ohio Department of Transportation

Office of Technical Services

Roadway Information

# SLAKSR00084\*\*C



Surface Type & Width (Left / Right)	G (16'4')
	21.58 - 28.275
Base Type (Left / Right)	P / L
	21.58 - 29.381
Shoulder Type & Width (Left / Right)	5 (2'2')
	19.752 - 29.381
Through Lanes	2
	1.011 - 31.946
Street Name	S RIDGE RD
	21.58 - 28.275

- Non-divided Highway
- Divided Highway
- Secondary Segment
- Corporation
- Bridge (on route)
- Underpass
- Overpass
- Railroad (at grade)
- Railroad (underpass)
- Railroad (overpass)
- Intersection

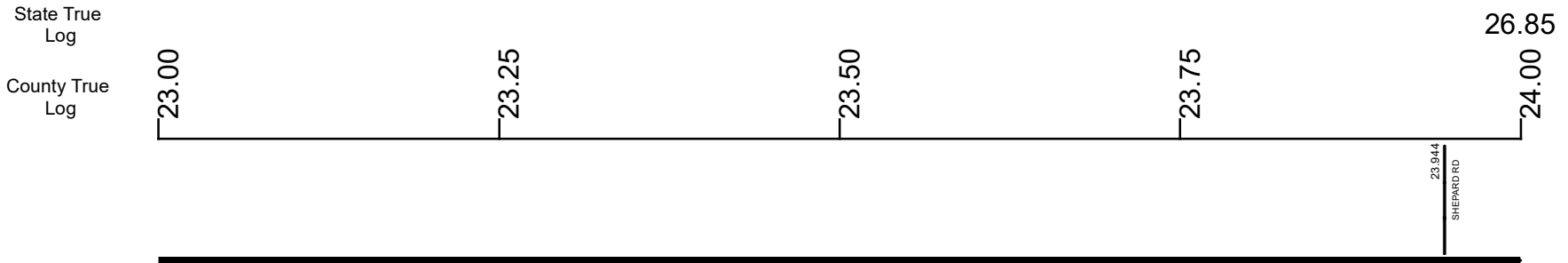
Created on: 7/1/2025



transportation.ohio.gov

Prepared by  
The Ohio Department of Transportation  
Office of Technical Services  
Roadway Information

# SLAKSR00084\*\*C



Surface Type & Width (Left / Right)	G (16'4') 21.58 - 28.275
Base Type (Left / Right)	P / L 21.58 - 29.381
Shoulder Type & Width (Left / Right)	5 (2'2') 19.752 - 29.381
Through Lanes	2 1.011 - 31.946
Street Name	S RIDGE RD 21.58 - 28.275

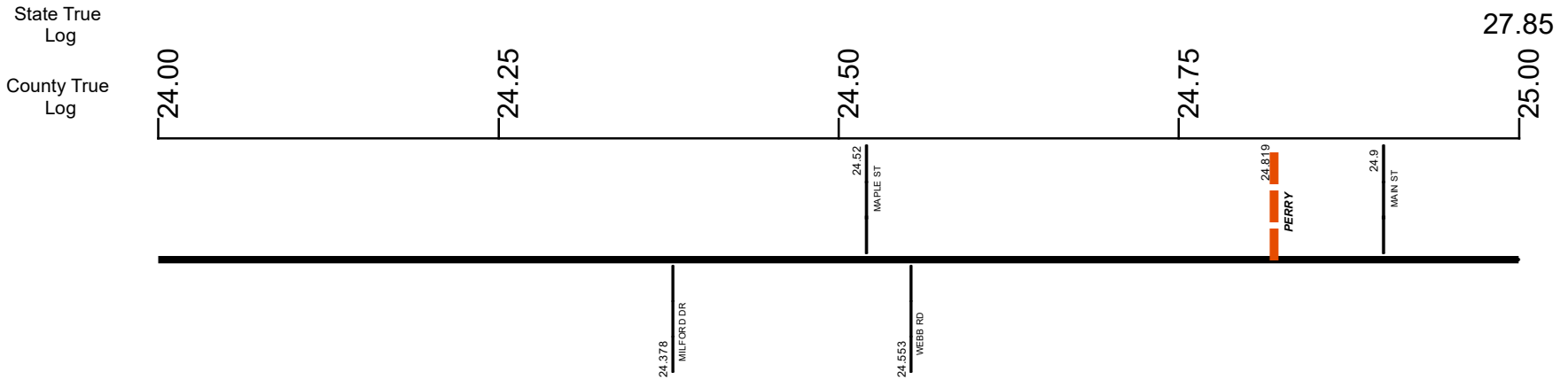
Non-divided Highway	Bridge (on route)	Railroad (at grade)	Intersection
Divided Highway	Underpass	Railroad (underpass)	
Secondary Segment	Overpass	Railroad (overpass)	
Corporation			

Created on: 7/1/2025

transportation.ohio.gov

Prepared by  
 The Ohio Department of Transportation  
 Office of Technical Services  
 Roadway Information

# SLAKSR00084\*\*C



Surface Type & Width (Left / Right)	G (16'4') 21.58 - 28.275
Base Type (Left / Right)	P / L 21.58 - 29.381
Shoulder Type & Width (Left / Right)	5 (2'2') 19.752 - 29.381
Through Lanes	2 1.011 - 31.946
Street Name	S RIDGE RD 21.58 - 28.275

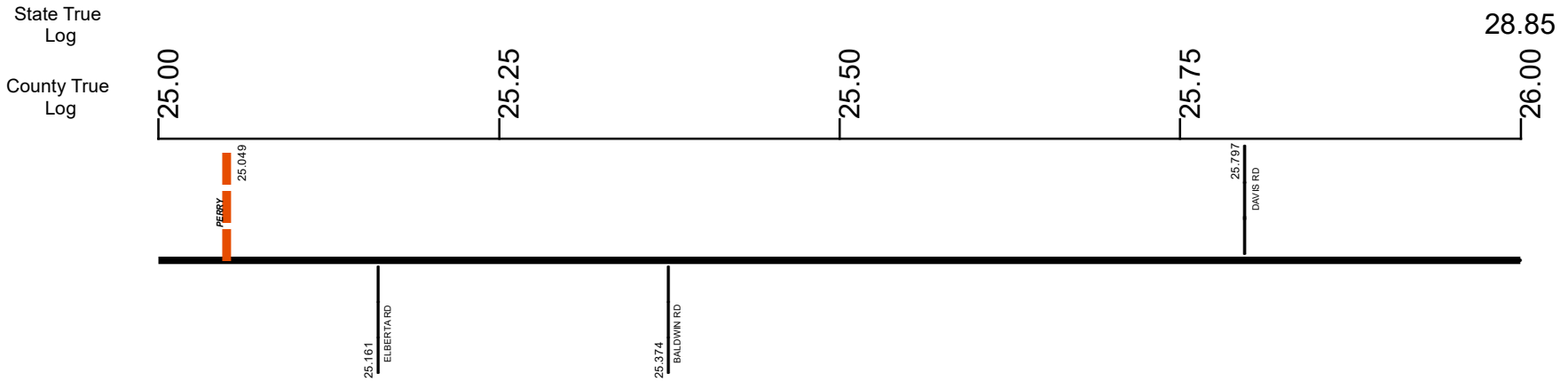
<ul style="list-style-type: none"> <li> Non-divided Highway</li> <li> Divided Highway</li> <li> Secondary Segment</li> <li> Corporation</li> </ul>	<ul style="list-style-type: none"> <li> Bridge (on route)</li> <li> Underpass</li> <li> Overpass</li> </ul>	<ul style="list-style-type: none"> <li> Railroad (at grade)</li> <li> Railroad (underpass)</li> <li> Railroad (overpass)</li> </ul>	<ul style="list-style-type: none"> <li> Intersection</li> </ul>
--	---	---	---

Created on: 7/1/2025

transportation.ohio.gov

Prepared by  
The Ohio Department of Transportation  
Office of Technical Services  
Roadway Information

# SLAKSR00084\*\*C



Surface Type & Width (Left / Right)	G (16'4') 21.58 - 28.275
Base Type (Left / Right)	P / L 21.58 - 29.381
Shoulder Type & Width (Left / Right)	5 (2'2') 19.752 - 29.381
Through Lanes	2 1.011 - 31.946
Street Name	S RIDGE RD 21.58 - 28.275

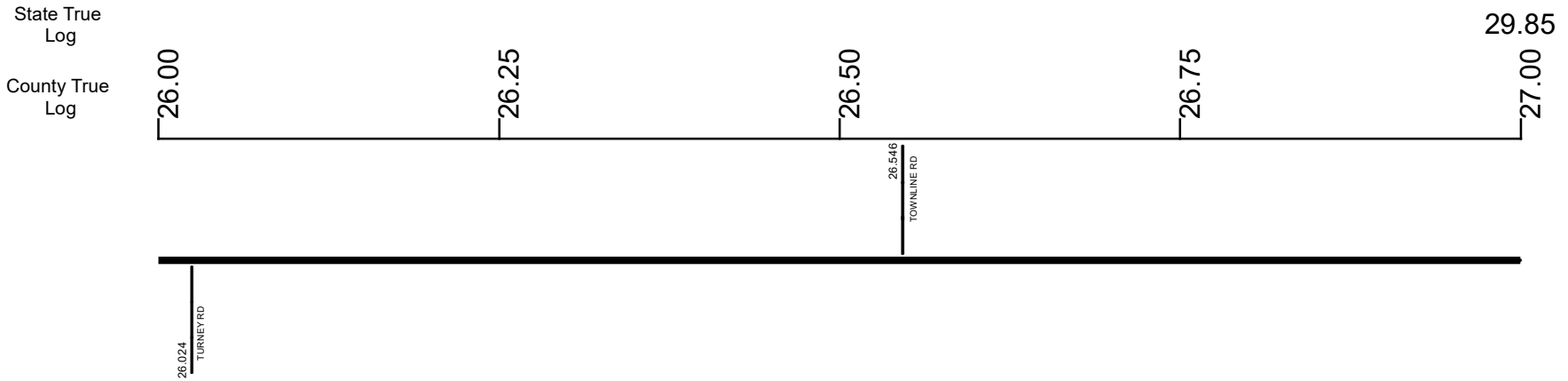
Non-divided Highway	Bridge (on route)	Railroad (at grade)	Intersection
Divided Highway	Underpass	Railroad (underpass)	
Secondary Segment	Overpass	Railroad (overpass)	
<b>Corporation</b>			

Created on: 7/1/2025



transportation.ohio.gov  
 Prepared by  
 The Ohio Department of Transportation  
 Office of Technical Services  
 Roadway Information

# SLAKSR00084\*\*C



Surface Type & Width (Left / Right)	G (16'4')
	21.58 - 28.275
Base Type (Left / Right)	P / L
	21.58 - 29.381
Shoulder Type & Width (Left / Right)	5 (2'2')
	19.752 - 29.381
Through Lanes	2
	1.011 - 31.946
Street Name	S RIDGE RD
	21.58 - 28.275

- Non-divided Highway
- Divided Highway
- Secondary Segment
- Corporation
- Bridge (on route)
- Underpass
- Overpass
- Railroad (at grade)
- Railroad (underpass)
- Railroad (overpass)
- Intersection

Created on: 7/1/2025

transportation.ohio.gov

Prepared by  
The Ohio Department of Transportation  
Office of Technical Services  
Roadway Information

# SLAKSR00084\*\*C

State True Log

30.85

County True Log

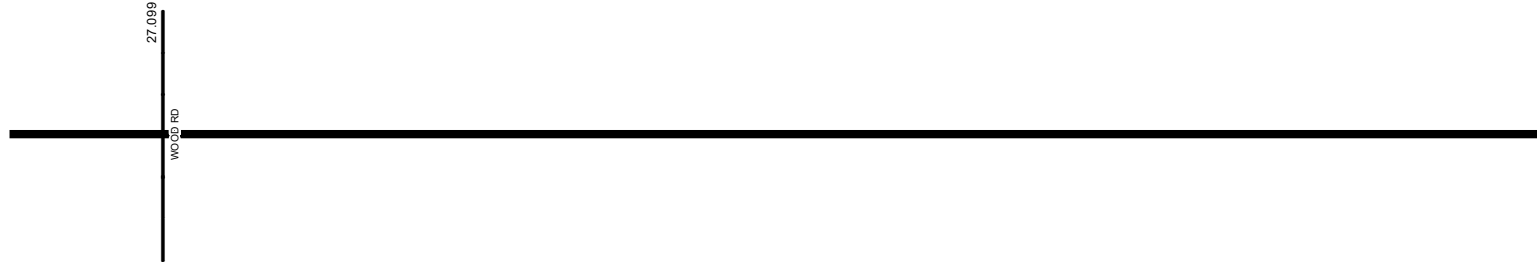
27.00

27.25

27.50

27.75

28.00



Surface Type & Width (Left / Right)

G (16'/4')  
21.58 - 28.275

Base Type (Left / Right)

P / L  
21.58 - 29.381

Shoulder Type & Width (Left / Right)












5 (2'/2')  
19.752 - 29.381

Through Lanes

2  
1.011 - 31.946

Street Name

S RIDGE RD  
21.58 - 28.275

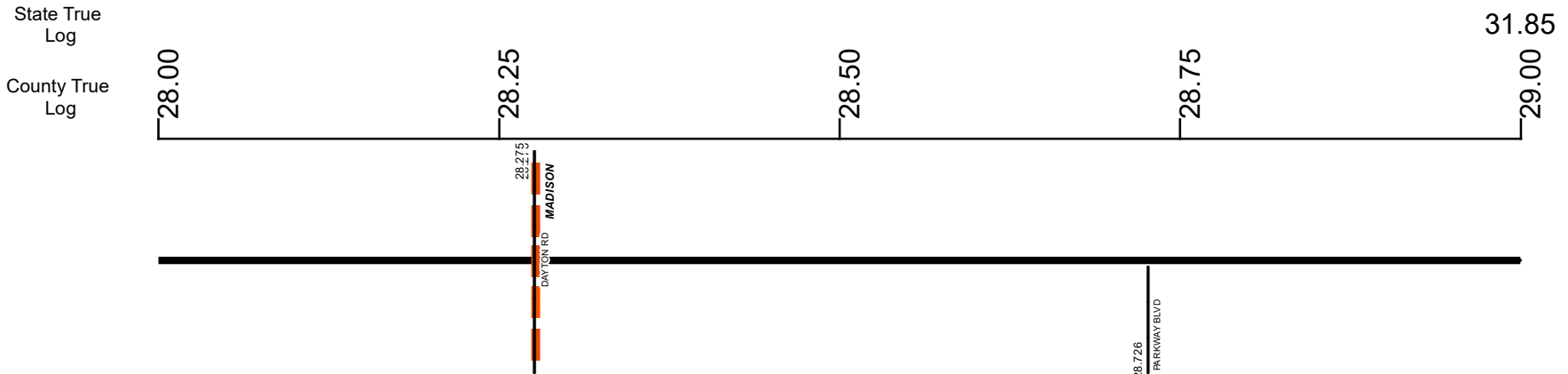
-  Non-divided Highway
-  Divided Highway
-  Secondary Segment
-  Corporation
-  Bridge (on route)
-  Underpass
-  Overpass
-  Railroad (at grade)
-  Railroad (underpass)
-  Railroad (overpass)
-  Intersection

Created on: 7/1/2025



transportation.ohio.gov  
Prepared by  
The Ohio Department of Transportation  
Office of Technical Services  
Roadway Information

# SLAKSR00084\*\*C



Surface Type & Width (Left / Right)	
G (16'4") 21.58 - 28.275	G (16'6") 28.275 - 29.381
Base Type (Left / Right)	
P / L 21.58 - 29.381	
Shoulder Type & Width (Left / Right)	
5 (2'2") 19.752 - 29.381	
Through Lanes	
2 1.011 - 31.946	
Street Name	
S RIDGE RD 21.58 - 28.275	W MAIN ST 28.275 - 29.564

<ul style="list-style-type: none"> <li> Non-divided Highway</li> <li> Divided Highway</li> <li> Secondary Segment</li> <li> Corporation</li> </ul>	<ul style="list-style-type: none"> <li> Bridge (on route)</li> <li> Underpass</li> <li> Overpass</li> </ul>	<ul style="list-style-type: none"> <li> Railroad (at grade)</li> <li> Railroad (underpass)</li> <li> Railroad (overpass)</li> </ul>	<ul style="list-style-type: none"> <li> Intersection</li> </ul>
--	---	---	---

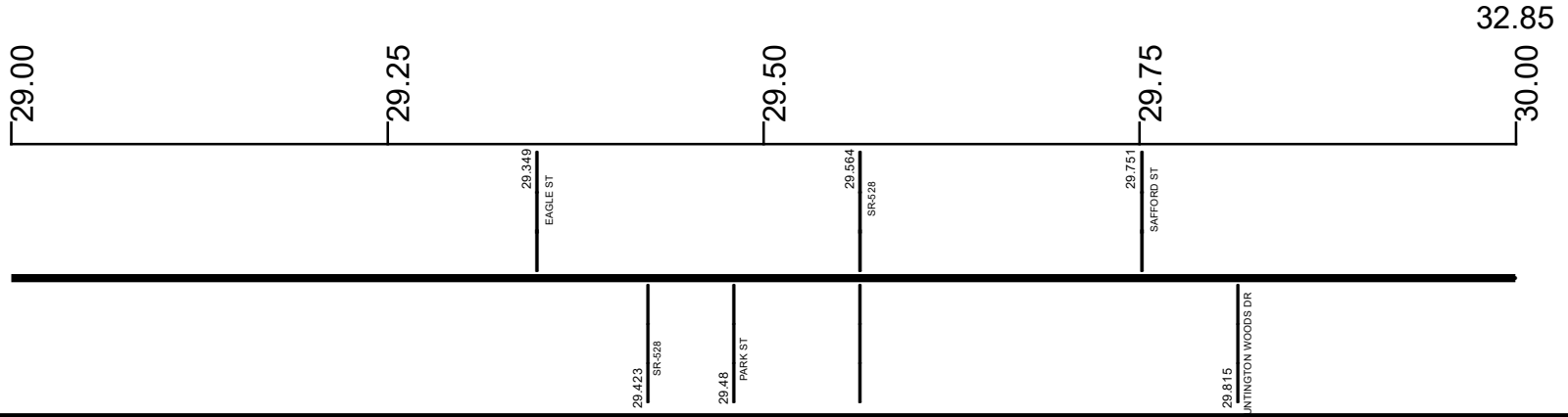
Created on: 7/1/2025

transportation.ohio.gov

Prepared by  
 The Ohio Department of Transportation  
 Office of Technical Services  
 Roadway Information

# SLAKSR00084\*\*C

State True Log  
County True Log



**Surface Type & Width (Left / Right)**

G (16'6") 28.275 - 29.381	G 50' 29.381 - 29.564	G (16'6") 29.564 - 31.946
------------------------------	--------------------------	------------------------------

**Base Type (Left / Right)**

P / L 21.58 - 29.381	P 29.381 - 29.564	P / L 29.564 - 31.946
-------------------------	----------------------	--------------------------

**Shoulder Type & Width (Left / Right)**

5 (2'2") 19.752 - 29.381	1 (0'0") 29.381 - 29.564	5 (2'2") 29.564 - 31.946
-----------------------------	-----------------------------	-----------------------------

**Through Lanes**

2 1.011 - 31.946
---------------------

**Street Name**

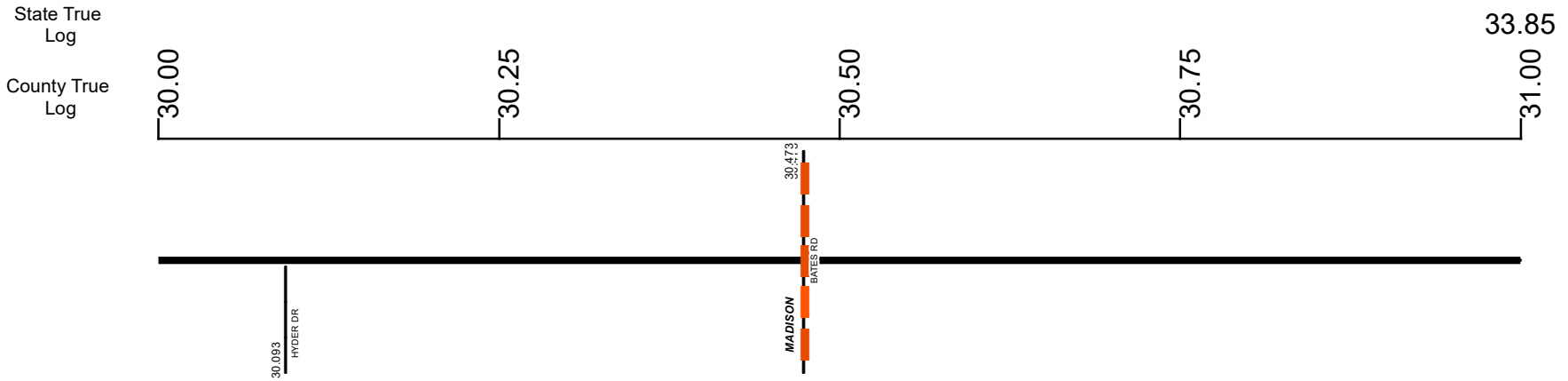
W MAIN ST 28.275 - 29.564	E MAIN ST 29.564 - 30.473
------------------------------	------------------------------

- Non-divided Highway
- Divided Highway
- Secondary Segment
- Corporation
- Bridge (on route)
- Underpass
- Overpass
- Railroad (at grade)
- Railroad (underpass)
- Railroad (overpass)
- Intersection

Created on: 7/1/2025

transportation.ohio.gov  
Prepared by  
The Ohio Department of Transportation  
Office of Technical Services  
Roadway Information

# SLAKSR00084\*\*C



Surface Type & Width (Left / Right)	G (16'/6')
	29.564 - 31.946
Base Type (Left / Right)	P / L
	29.564 - 31.946
Shoulder Type & Width (Left / Right)	5 (2'/2')
	29.564 - 31.946

Through Lanes	2
	1.011 - 31.946

Street Name	E MAIN ST	S RIDGE RD
	29.564 - 30.473	30.473 - 31.946

Non-divided Highway	Bridge (on route)	Railroad (at grade)	Intersection
Divided Highway	Underpass	Railroad (underpass)	
Secondary Segment	Overpass	Railroad (overpass)	
Corporation			

Created on: 7/1/2025

transportation.ohio.gov

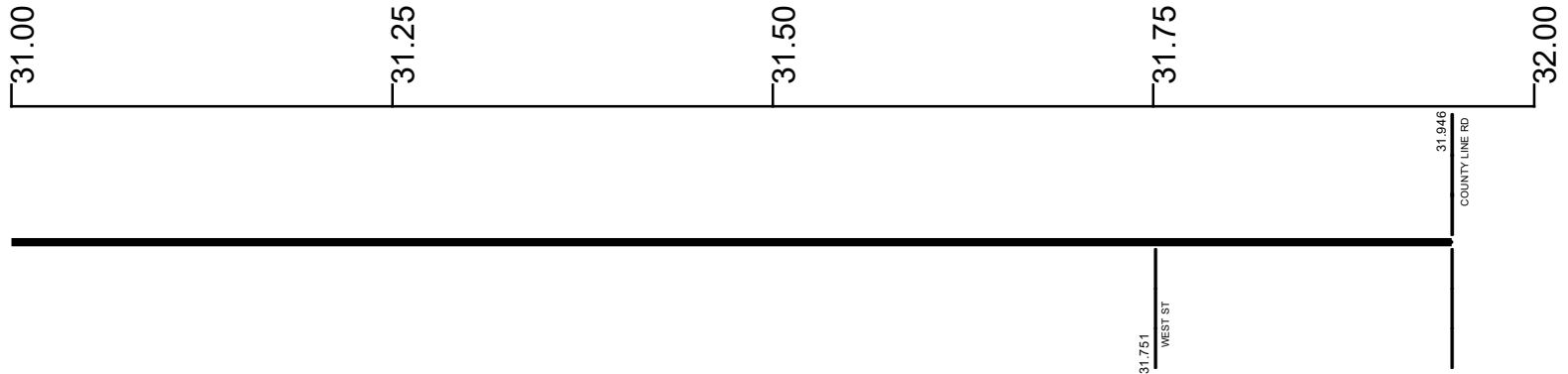
Prepared by  
The Ohio Department of Transportation  
Office of Technical Services  
Roadway Information

# SLAKSR00084\*\*C

State True Log

34.796

County True Log



**Surface Type & Width (Left / Right)**

G (16'6")
29.564 - 31.946

**Base Type (Left / Right)**

P / L
29.564 - 31.946

**Shoulder Type & Width (Left / Right)**

5 (2'2")
29.564 - 31.946

**Through Lanes**

2
1.011 - 31.946

**Street Name**

S RIDGE RD
30.473 - 31.946

- |                     |                   |                      |              |
|---------------------|-------------------|----------------------|--------------|
| Non-divided Highway | Bridge (on route) | Railroad (at grade)  | Intersection |
| Divided Highway     | Underpass         | Railroad (underpass) |              |
| Secondary Segment   | Overpass          | Railroad (overpass)  |              |
| Corporation         |                   |                      |              |

Created on: 7/1/2025

transportation.ohio.gov

Prepared by  
The Ohio Department of Transportation  
Office of Technical Services  
Roadway Information

## Historical Project List for SLAKSR00084\*\*C

Begin Measure	End Measure	Project ID Number	Construction Completion Date	Treatment Category	Treatment Type
3.258	7.837	21513	6-2002	Minor Rehabilitation	60-AC Overlay w/Rpr
3.614	7.807	105893	9-2023	Minor Rehabilitation	60-AC Overlay w/Rpr
8.112	9.727	85396	9-2017	Minor Rehabilitation	60-AC Overlay w/Rpr
10.383	13.205	22899	9-2005	Minor Rehabilitation	50-AC Overlay w/o Rpr
13.205	17.688	22857	9-2005	Minor Rehabilitation	50-AC Overlay w/o Rpr
19.152	23.934	83643	10-2014	Minor Rehabilitation	60-AC Overlay w/Rpr
19.152	21.590	21505	7-2002	Minor Rehabilitation	60-AC Overlay w/Rpr
23.934	28.516	83644	11-2013	Minor Rehabilitation	60-AC Overlay w/Rpr
28.315	31.946	83645	12-2017	Minor Rehabilitation	38-Fine Poly AC Overlay

# Roadway Codes

## Access Control Journalized

- F - Full Access Control
- L - Limited Access Control
- N - No Access Control

## Access Control Operational

- 1 - Full Access Control
- 2 - Partial Access Control
- 3 - No Access Control

## Base Type

- F - Crack and Seat
- H - Rubblize and Roll
- I - Aggregate Base 304 or Traffic Compacted
- K - Water Bound Macadam
- L - Bituminous Concrete Mix or Penetration Macadam
- N - Plain Concrete
- P - Reinforced Concrete
- R - Brick (Flexible)
- T - Brick (Rigid)

## Direction of Travel

- B - Both (Two-way)
- F - One-way Cardinal
- T - One-way Non-cardinal

## Facility Type

- 1 - One-way Roadway
- 2 - Two-way Roadway
- 4 - Ramp
- 5 - Non-mainline
- 6 - Non-inventory Direction
- 7 - Planned / Unbuilt

## Historical Federal Aid Indicator

- N - Not a FAP Route
- Y - FAP Route

## Functional Classification

- 01 - Interstate
- 02 - Principal Arterial (Freeways)
- 03 - Principal Arterial (Other)
- 04 - Minor Arterial
- 05 - Major Collector
- 06 - Minor Collector
- 07 - Local

## Leave / Reenter Indicator

- Y - Route leaves/reenters at this point
- N - Route does not leave/reenter at this point

## Median Type

- 1 - None
- 2 - Unprotected
- 3 - Curbed
- 4 - Positive Barrier (Unspecified)
- 5 - Positive Barrier (Flexible)
- 6 - Positive Barrier (Semi-rigid)
- 7 - Positive Barrier (Rigid)

## NHS

- N - National Highway System
- H - Congressional Corridor
- 2 - Major Airport
- 3 - Major Port Facility
- 4 - Major Amtrak Station
- 5 - Major Rail / Truck Terminal
- 6 - Major Intercity Bus Terminal
- 7 - Major Public Transit / Multi-modal Passenger Terminal
- 8 - Major Pipeline Terminal
- 9 - Major Ferry Terminal

## Priority System

- G - General
- P - Priority System
- U - Urban

## Scenic Byway Code

- A - All American Road
- N - National Scenic Byway
- S - State Scenic Byway

## Shoulder Type

- 1 - None
- 2 - Surfaced shoulder exists (bituminous concrete {AC})
- 3 - Surfaced shoulder exists (Portland Cement Concrete {PCC})
- 4 - Stabilized shoulder exists (gravel or other granular material)
- 5 - Combination shoulder exists (two or more surface types)
- 6 - Earth shoulder exists
- 7 - Barrier curb exists; no shoulder in front of curb

## Surface Type

- A - Combination
- B - Brick
- C - Continuous Reinforced Concrete
- D - Reinforced Concrete
- E - Plain Concrete
- G - Bituminous Concrete
- I - Chipseal on Granular
- K - Open Graded Bituminous
- L - Chipseal or Micro
- M - Gravel
- U - Unimproved
- X - Right of Way Only