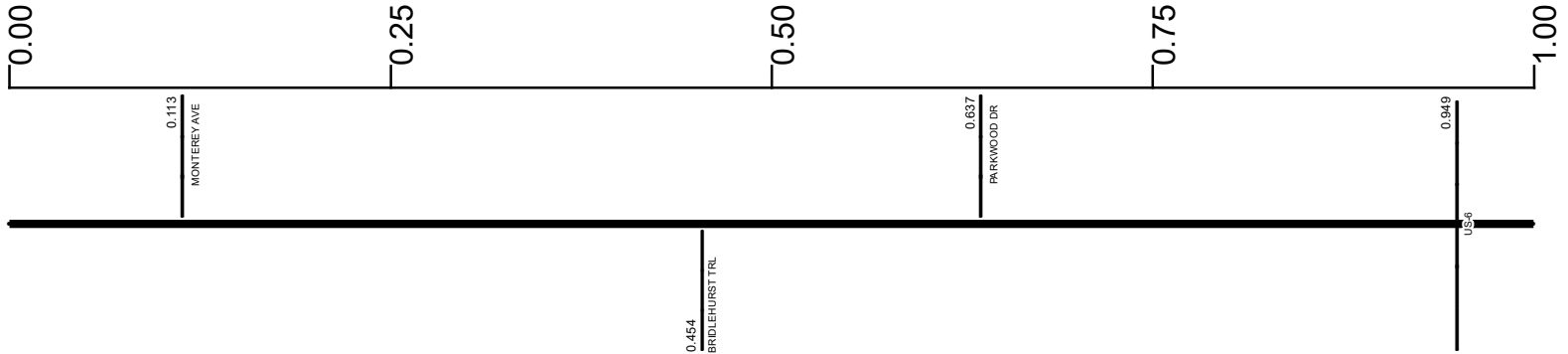


SLAKSR00306**C

State True Log 17.985

18.985

County True Log



Surface Type & Width (Left / Right)

	G (10/14')
	0 - 3.885

Base Type (Left / Right)

	N / L
	0 - 3.885

Shoulder Type & Width (Left / Right)

	2 (4/4')
	0 - 4.742

Through Lanes

	2
	0 - 4.742

Street Name

	CHILLICOTHE RD
	0 - 4.286

- | | | | |
|----------------------------------------------------------------------------------------------------------------------------------------------------|-------------------------------------------------------------------------------------------------------------|-------------------------------------------------------------------------------------------------------------------------------------|-----------------------------------------------------------------|
| <ul style="list-style-type: none"> Non-divided Highway Divided Highway Secondary Segment Corporation | <ul style="list-style-type: none"> Bridge (on route) Underpass Overpass | <ul style="list-style-type: none"> Railroad (at grade) Railroad (underpass) Railroad (overpass) | <ul style="list-style-type: none"> Intersection |
|----------------------------------------------------------------------------------------------------------------------------------------------------|-------------------------------------------------------------------------------------------------------------|-------------------------------------------------------------------------------------------------------------------------------------|-----------------------------------------------------------------|

Created on: 7/1/2025

transportation.ohio.gov

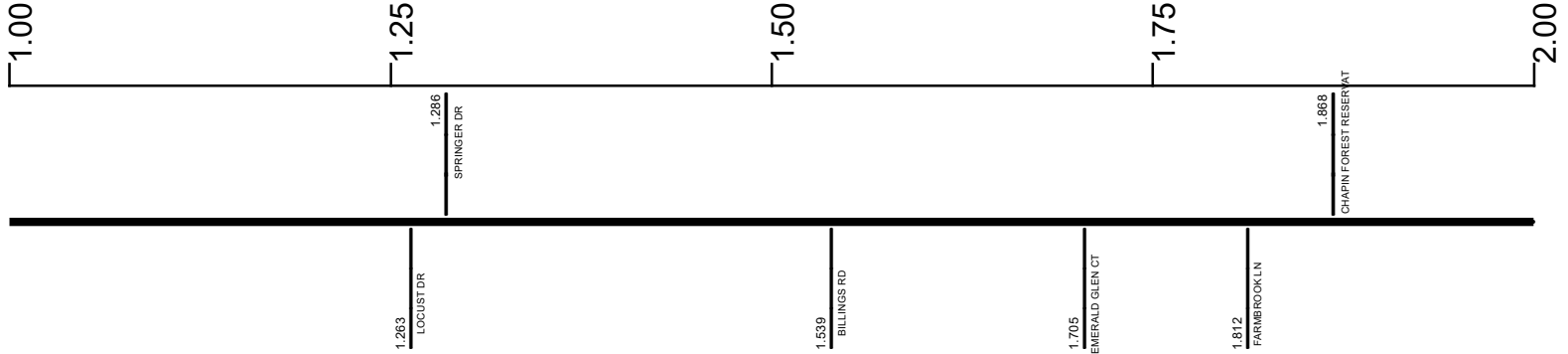
Prepared by
The Ohio Department of Transportation
Office of Technical Services
Roadway Information

SLAKSR00306**C

State True Log

19.985

County True Log



Surface Type & Width (Left / Right)	G (10/14') 0 - 3.885
Base Type (Left / Right)	N / L 0 - 3.885
Shoulder Type & Width (Left / Right)	2 (4/4') 0 - 4.742
Through Lanes	2 0 - 4.742
Street Name	CHILLICOTHE RD 0 - 4.286

<ul style="list-style-type: none"> Non-divided Highway Divided Highway Secondary Segment Corporation 	<ul style="list-style-type: none"> Bridge (on route) Underpass Overpass 	<ul style="list-style-type: none"> Railroad (at grade) Railroad (underpass) Railroad (overpass) 	<ul style="list-style-type: none"> Intersection
----------------------------------------------------------------------------------------------------------------------------------------------------	-------------------------------------------------------------------------------------------------------------	-------------------------------------------------------------------------------------------------------------------------------------	-----------------------------------------------------------------

Created on: 7/1/2025

transportation.ohio.gov

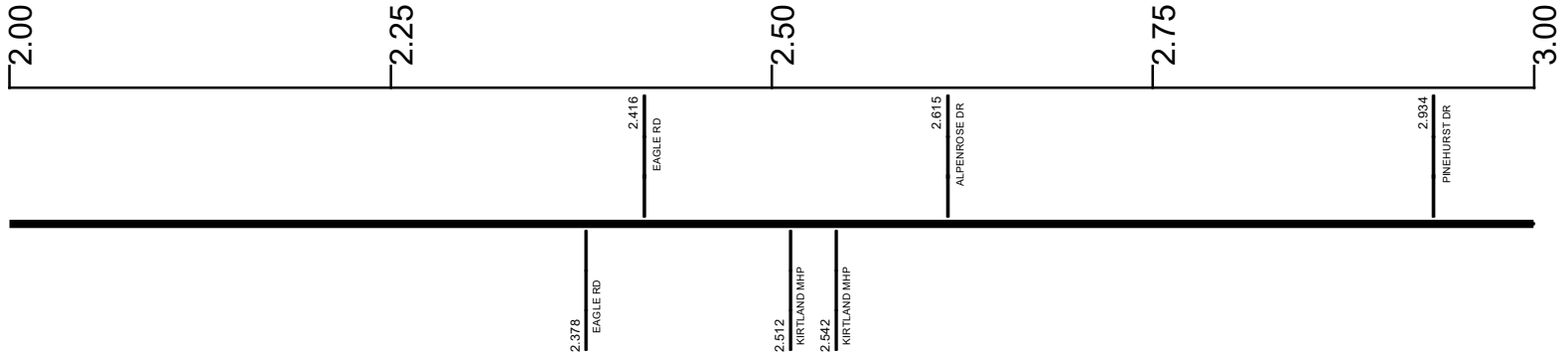
Prepared by
The Ohio Department of Transportation
Office of Technical Services
Roadway Information

SLAKSR00306**C

State True Log

20.985

County True Log



Surface Type & Width (Left / Right)

G (10/14')
0 - 3.885

Base Type (Left / Right)

N / L
0 - 3.885

Shoulder Type & Width (Left / Right)

2 (4/4')
0 - 4.742

Through Lanes

2
0 - 4.742

Street Name

CHILLICOTHE RD
0 - 4.286

- | | | | |
|---------------------|-------------------|----------------------|--------------|
| Non-divided Highway | Bridge (on route) | Railroad (at grade) | Intersection |
| Divided Highway | Underpass | Railroad (underpass) | |
| Secondary Segment | Overpass | Railroad (overpass) | |
| Corporation | | | |

Created on: 7/1/2025

transportation.ohio.gov

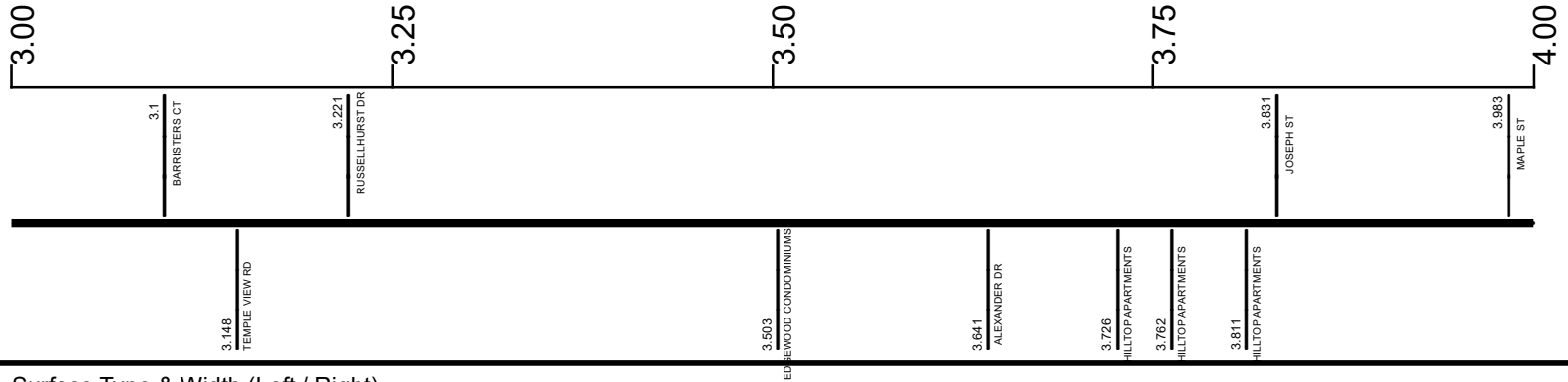
Prepared by
The Ohio Department of Transportation
Office of Technical Services
Roadway Information

SLAKSR00306**C

State True Log

21.985

County True Log



Surface Type & Width (Left / Right)

	G (10'/14')	
	0 - 3.885	3.885 - 4.742

Base Type (Left / Right)

	N / L	
	0 - 3.885	3.885 - 4.02

Shoulder Type & Width (Left / Right)

	2 (4'/4')	
	0 - 4.742	

Through Lanes

	2	
	0 - 4.742	

Street Name

	CHILLICOTHE RD	
	0 - 4.286	

- Non-divided Highway
 Bridge (on route)
 Railroad (at grade)
 Intersection
- Divided Highway
 Underpass
 Railroad (underpass)
- Secondary Segment
 Overpass
 Railroad (overpass)
- Corporation**

Created on: 7/1/2025

transportation.ohio.gov

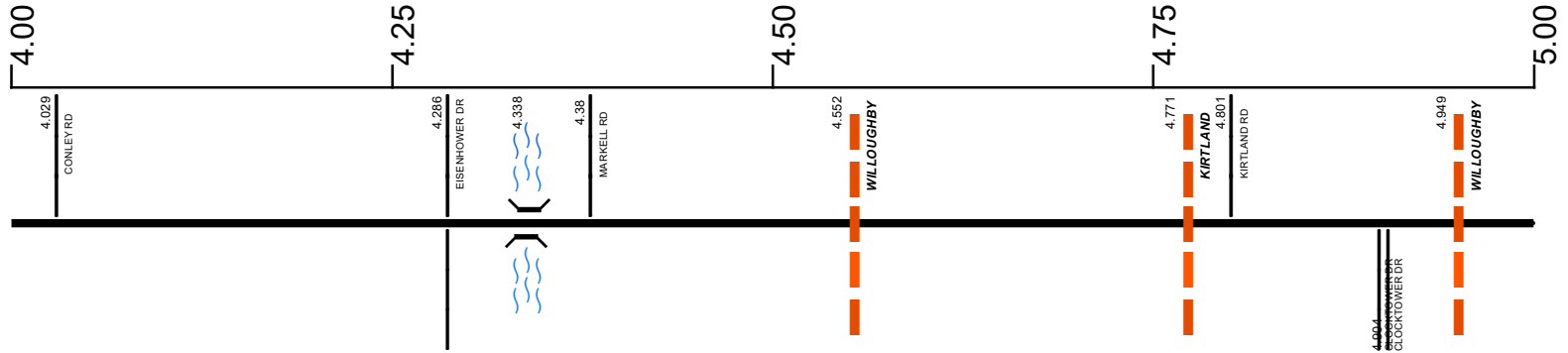
Prepared by
The Ohio Department of Transportation
Office of Technical Services
Roadway Information

SLAKSR00306**C

State True Log

22.985

County True Log



Surface Type & Width (Left / Right)

G 24'	G 48'	G 60'
3.885 - 4.742	4.742 - 4.832	4.832 - 5.035

Base Type (Left / Right)

P
3.885 - 4.02

Shoulder Type & Width (Left / Right)

2 (4'4")	2 (8'8")
0 - 4.742	4.742 - 5.184

Through Lanes

2	4	6
0 - 4.742	4.742 - 4.832	4.832 - 5.035

Street Name

CHILLICOTHE RD	KIRTLAND RD	SR 306
0 - 4.286	4.286 - 4.801	4.801 - 5.27

- Non-divided Highway
- Divided Highway
- Secondary Segment
- Corporation
- Bridge (on route)
- Underpass
- Overpass
- Railroad (at grade)
- Railroad (underpass)
- Railroad (overpass)
- Intersection

Created on: 7/1/2025



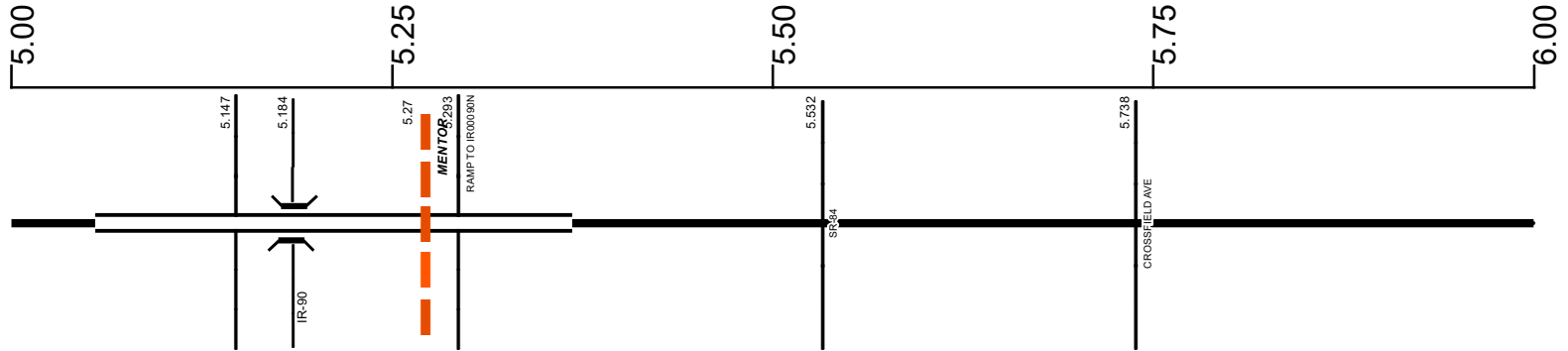
transportation.ohio.gov
Prepared by
The Ohio Department of Transportation
Office of Technical Services
Roadway Information

SLAKSR00306**C

State True Log

23.985

County True Log



Surface Type & Width (Left / Right)

G 60'	G 48'	G 60'	G (24'/36")	G 28'
4.832 - 5.035	5.035 - 5.293	5.293 - 5.376	5.376 - 5.532	5.532 - 6.129

Base Type (Left / Right)

P	P / L	P
5.293 - 5.376	5.376 - 5.532	5.532 - 6.477

Shoulder Type & Width (Left / Right)

2 (8'/8')	2 (4'/4')	2 (0'/0')	1 (0'/0')
4.742 - 5.184	5.184 - 5.368	5.368 - 5.532	5.532 - 9.431

Median Type and Width

3 (10')	3 (3')
5.055 - 5.184	5.184 - 5.368

Through Lanes

6	4	2
4.832 - 5.035	5.035 - 5.532	5.532 - 6.129

Street Name

SR 306	BROADMOOR RD
4.801 - 5.27	5.27 - 6.129

- Non-divided Highway
- Divided Highway
- Secondary Segment
- Corporation
- Bridge (on route)
- Underpass
- Overpass
- Railroad (at grade)
- Railroad (underpass)
- Railroad (overpass)
- Intersection

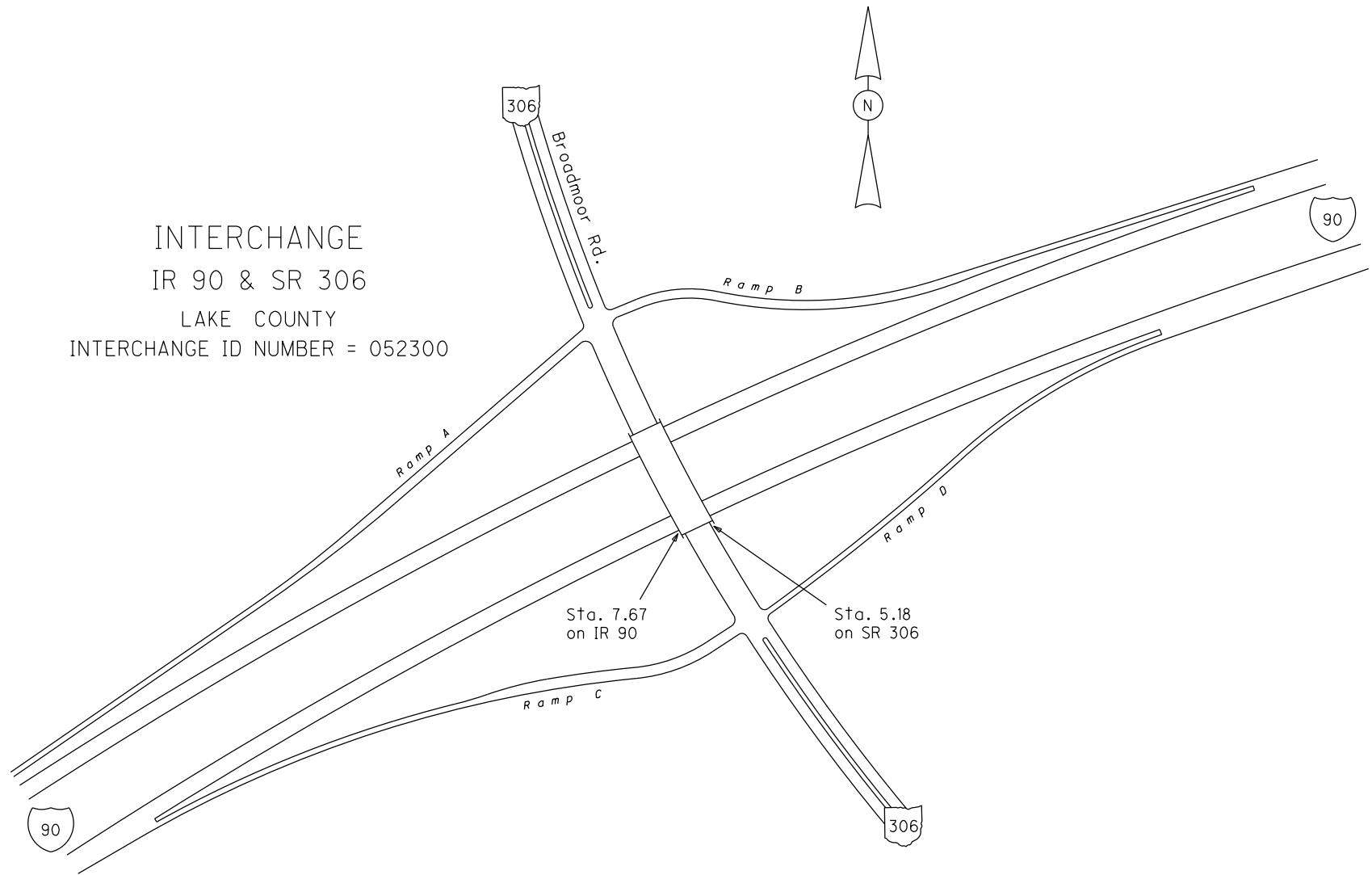
Created on: 7/1/2025



transportation.ohio.gov

Prepared by
The Ohio Department of Transportation
Office of Technical Services
Roadway Information

INTERCHANGE
IR 90 & SR 306
LAKE COUNTY
INTERCHANGE ID NUMBER = 052300

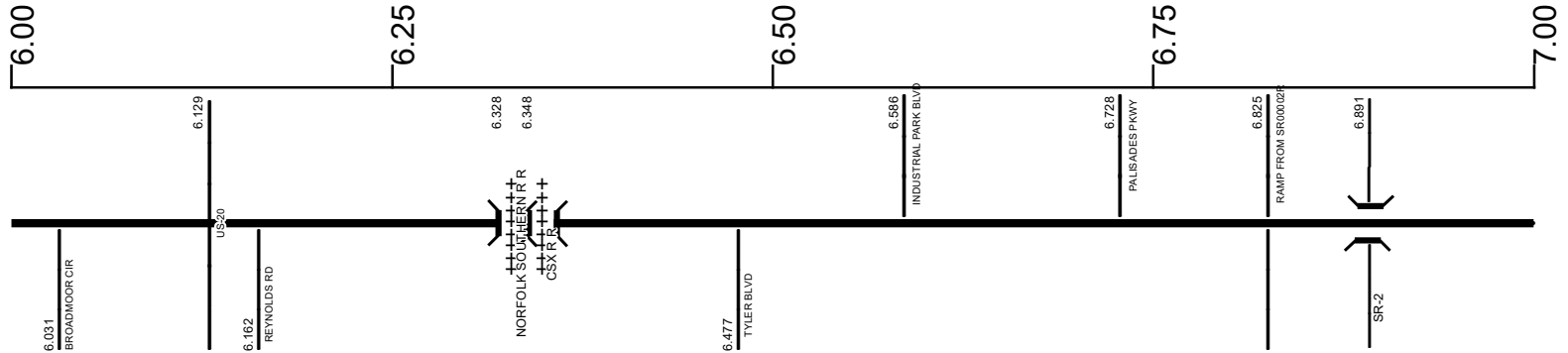


SLAKSR00306**C

State True Log

24.985

County True Log



Surface Type & Width (Left / Right)

G 28'	G 52'	G (50'/6')	G (52'/12')
5.532 - 6.129	6.129 - 6.477	6.477 - 6.805	6.805 - 7.056

Base Type (Left / Right)

P	P / L	N / P
5.532 - 6.477	6.477 - 6.805	6.805 - 7.056

Shoulder Type & Width (Left / Right)

1 (0'/0')
5.532 - 9.431

Through Lanes

2	4
5.532 - 6.129	6.129 - 9.431

Street Name

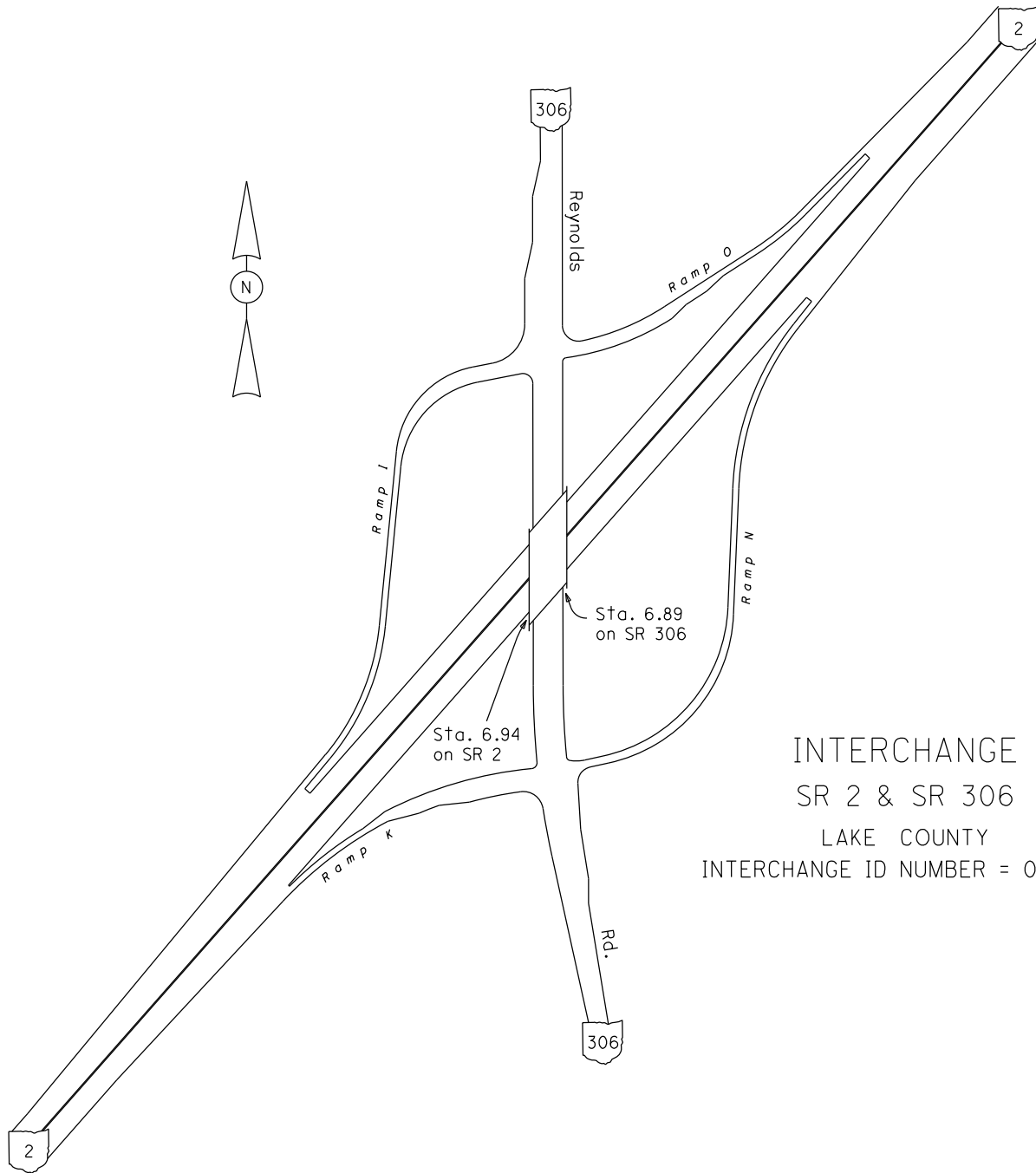
BROADMOOR RD	REYNOLDS RD
5.27 - 6.129	6.129 - 9.431

- Non-divided Highway
- Divided Highway
- Secondary Segment
- Corporation
- Bridge (on route)
- Underpass
- Overpass
- Railroad (at grade)
- Railroad (underpass)
- Railroad (overpass)
- Intersection

Created on: 7/1/2025



transportation.ohio.gov
 Prepared by
 The Ohio Department of Transportation
 Office of Technical Services
 Roadway Information



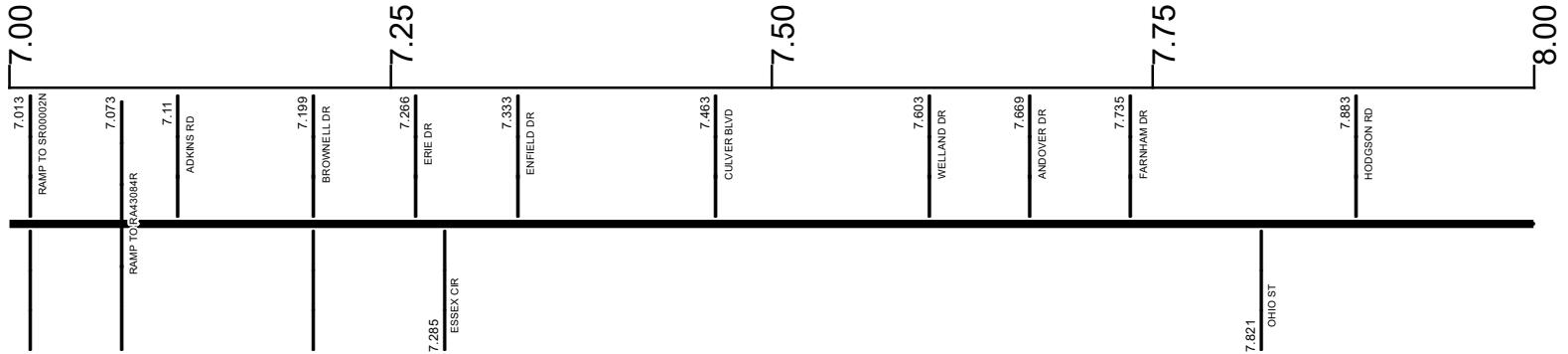
INTERCHANGE
SR 2 & SR 306
LAKE COUNTY
INTERCHANGE ID NUMBER = 053300

SLAKSR00306**C

State True Log

25.985

County True Log



Surface Type & Width (Left / Right)

G (52'/12')	G 64'	G 52'	G 64'	G 52'
6.805 - 7.056	7.056 - 7.328	7.328 - 7.821	7.821 - 7.921	7.921 - 9.431

Base Type (Left / Right)

N / P

6.805 - 7.056

Shoulder Type & Width (Left / Right)












1 (0'/0')
5.532 - 9.431

Through Lanes

4
6.129 - 9.431

Street Name

REYNOLDS RD
6.129 - 9.431

-  Non-divided Highway
-  Divided Highway
-  Secondary Segment
-  Corporation
-  Bridge (on route)
-  Underpass
-  Overpass
-  Railroad (at grade)
-  Railroad (underpass)
-  Railroad (overpass)
-  Intersection

Created on: 7/1/2025



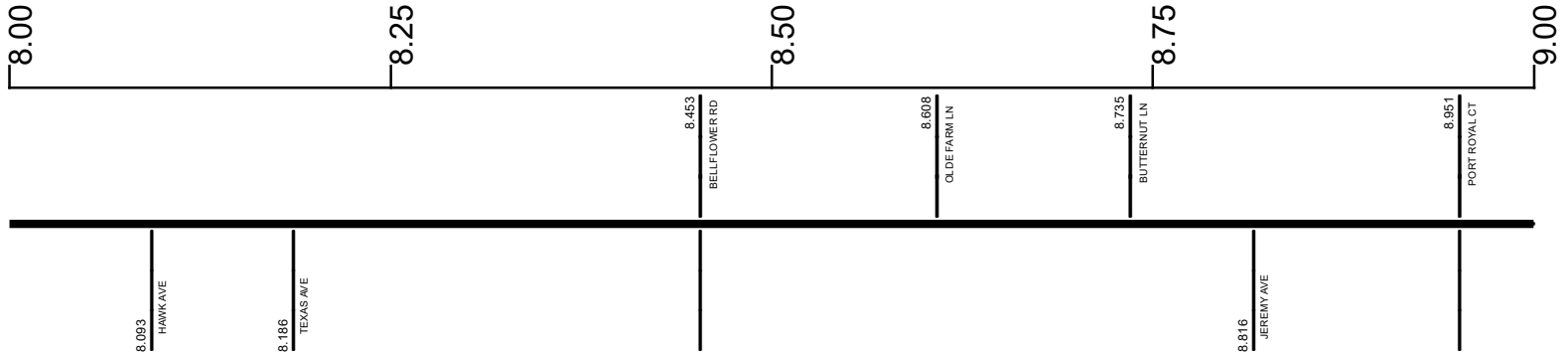
Prepared by
The Ohio Department of Transportation
Office of Technical Services
Roadway Information

SLAKSR00306**C

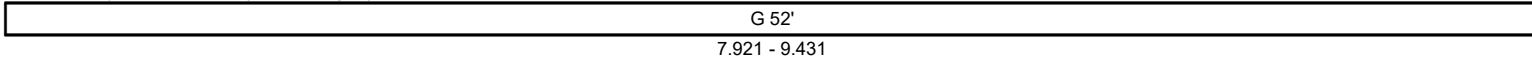
State True Log

26.985

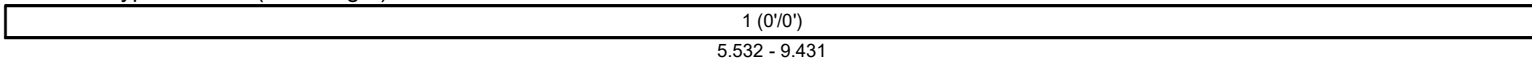
County True Log



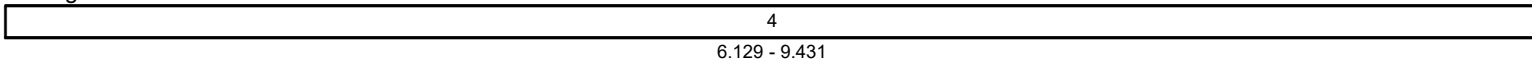
Surface Type & Width (Left / Right)



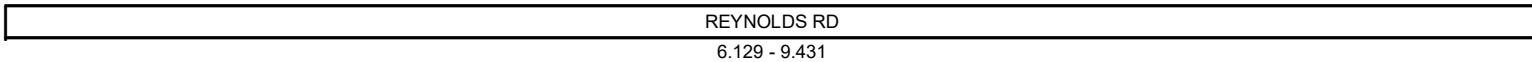
Shoulder Type & Width (Left / Right)



Through Lanes



Street Name



- Non-divided Highway
- Divided Highway
- Secondary Segment
- Corporation
- Bridge (on route)
- Underpass
- Overpass
- Railroad (at grade)
- Railroad (underpass)
- Railroad (overpass)
- Intersection

Created on: 7/1/2025



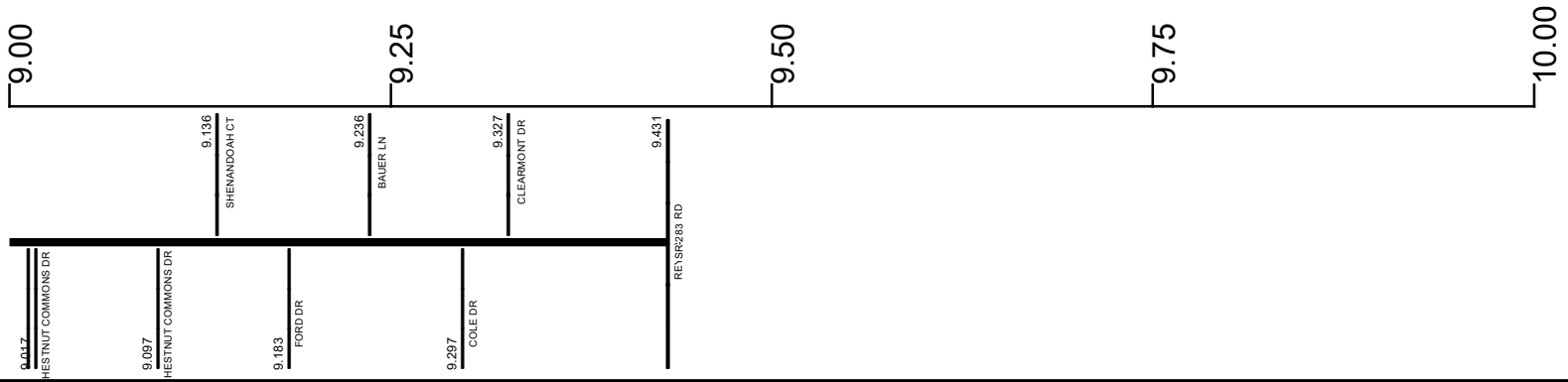
transportation.ohio.gov
 Prepared by
 The Ohio Department of Transportation
 Office of Technical Services
 Roadway Information

SLAKSR00306**C

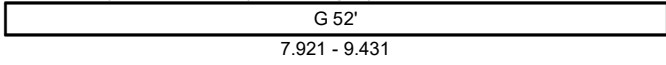
27.416

State True Log

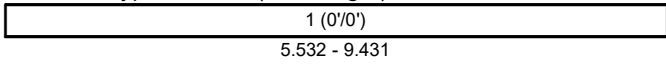
County True Log



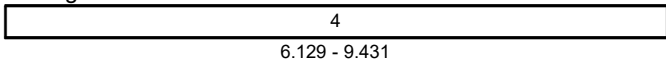
Surface Type & Width (Left / Right)



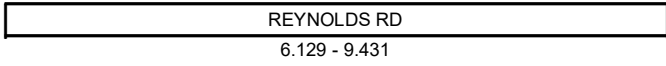
Shoulder Type & Width (Left / Right)



Through Lanes



Street Name



- Non-divided Highway
- Divided Highway
- Secondary Segment
- Corporation
- Bridge (on route)
- Underpass
- Overpass
- Railroad (at grade)
- Railroad (underpass)
- Railroad (overpass)
- Intersection

Created on: 7/1/2025

Historical Project List for SLAKSR00306**C

Begin Measure	End Measure	Project ID Number	Construction Completion Date	Treatment Category	Treatment Type
0.000	4.600	84401	10-2018	Minor Rehabilitation	60-AC Overlay w/Rpr
5.530	9.440	98809	10-2016	Minor Rehabilitation	60-AC Overlay w/Rpr

Roadway Codes

Access Control Journalized

- F - Full Access Control
- L - Limited Access Control
- N - No Access Control

Access Control Operational

- 1 - Full Access Control
- 2 - Partial Access Control
- 3 - No Access Control

Base Type

- F - Crack and Seat
- H - Rubblize and Roll
- I - Aggregate Base 304 or Traffic Compacted
- K - Water Bound Macadam
- L - Bituminous Concrete Mix or Penetration Macadam
- N - Plain Concrete
- P - Reinforced Concrete
- R - Brick (Flexible)
- T - Brick (Rigid)

Direction of Travel

- B - Both (Two-way)
- F - One-way Cardinal
- T - One-way Non-cardinal

Facility Type

- 1 - One-way Roadway
- 2 - Two-way Roadway
- 4 - Ramp
- 5 - Non-mainline
- 6 - Non-inventory Direction
- 7 - Planned / Unbuilt

Historical Federal Aid Indicator

- N - Not a FAP Route
- Y - FAP Route

Functional Classification

- 01 - Interstate
- 02 - Principal Arterial (Freeways)
- 03 - Principal Arterial (Other)
- 04 - Minor Arterial
- 05 - Major Collector
- 06 - Minor Collector
- 07 - Local

Leave / Reenter Indicator

- Y - Route leaves/reenters at this point
- N - Route does not leave/reenter at this point

Median Type

- 1 - None
- 2 - Unprotected
- 3 - Curbed
- 4 - Positive Barrier (Unspecified)
- 5 - Positive Barrier (Flexible)
- 6 - Positive Barrier (Semi-rigid)
- 7 - Positive Barrier (Rigid)

NHS

- N - National Highway System
- H - Congressional Corridor
- 2 - Major Airport
- 3 - Major Port Facility
- 4 - Major Amtrak Station
- 5 - Major Rail / Truck Terminal
- 6 - Major Intercity Bus Terminal
- 7 - Major Public Transit / Multi-modal Passenger Terminal
- 8 - Major Pipeline Terminal
- 9 - Major Ferry Terminal

Priority System

- G - General
- P - Priority System
- U - Urban

Scenic Byway Code

- A - All American Road
- N - National Scenic Byway
- S - State Scenic Byway

Shoulder Type

- 1 - None
- 2 - Surfaced shoulder exists (bituminous concrete {AC})
- 3 - Surfaced shoulder exists (Portland Cement Concrete {PCC})
- 4 - Stabilized shoulder exists (gravel or other granular material)
- 5 - Combination shoulder exists (two or more surface types)
- 6 - Earth shoulder exists
- 7 - Barrier curb exists; no shoulder in front of curb

Surface Type

- A - Combination
- B - Brick
- C - Continuous Reinforced Concrete
- D - Reinforced Concrete
- E - Plain Concrete
- G - Bituminous Concrete
- I - Chipseal on Granular
- K - Open Graded Bituminous
- L - Chipseal or Micro
- M - Gravel
- U - Unimproved
- X - Right of Way Only